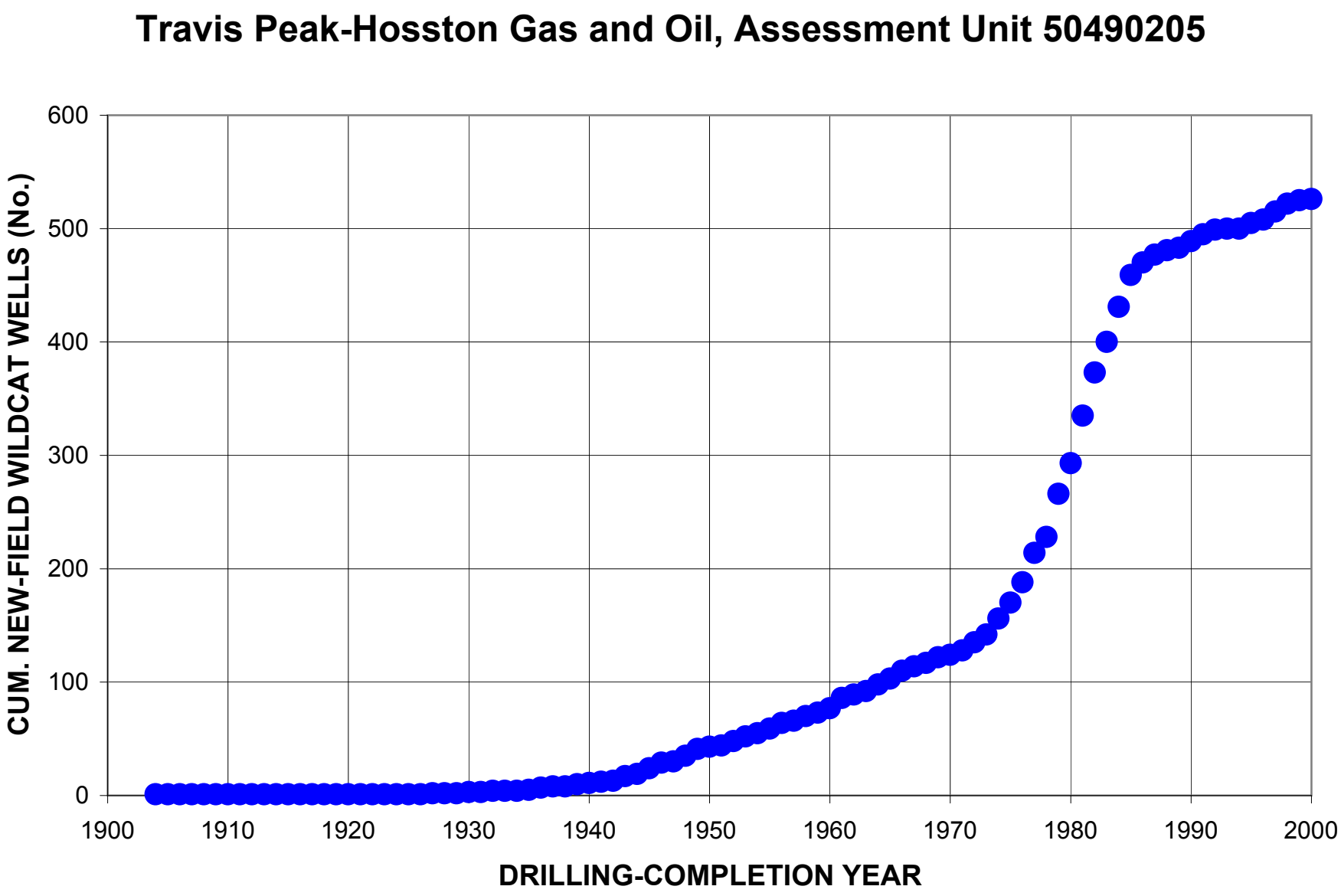
Travis Peak-Hosston Gas and Oil, Assessment Unit 50490205
CUM. NEW-FIELD WILDCAT WELLS (No.)
600
500
400
300
200
100
0
1900
1910
1920
1930
1940
1950
1960
1970
1980
1990
2000
DRILLING-COMPLETION YEAR

Travis Peak-Hosston Gas and Oil, Assessment Unit 50490205

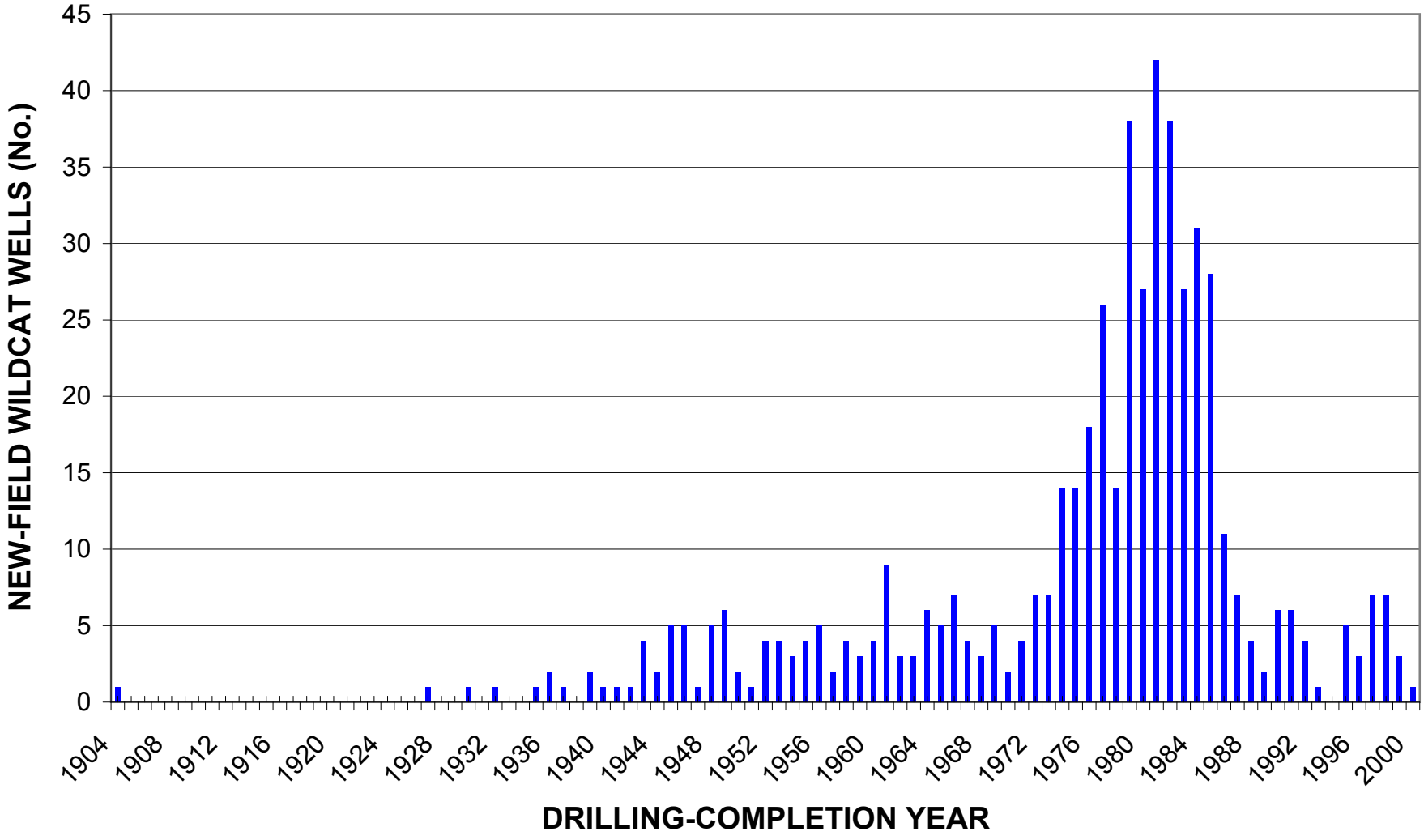

Travis Peak-Hosston Gas and Oil, Assessment Unit 50490205

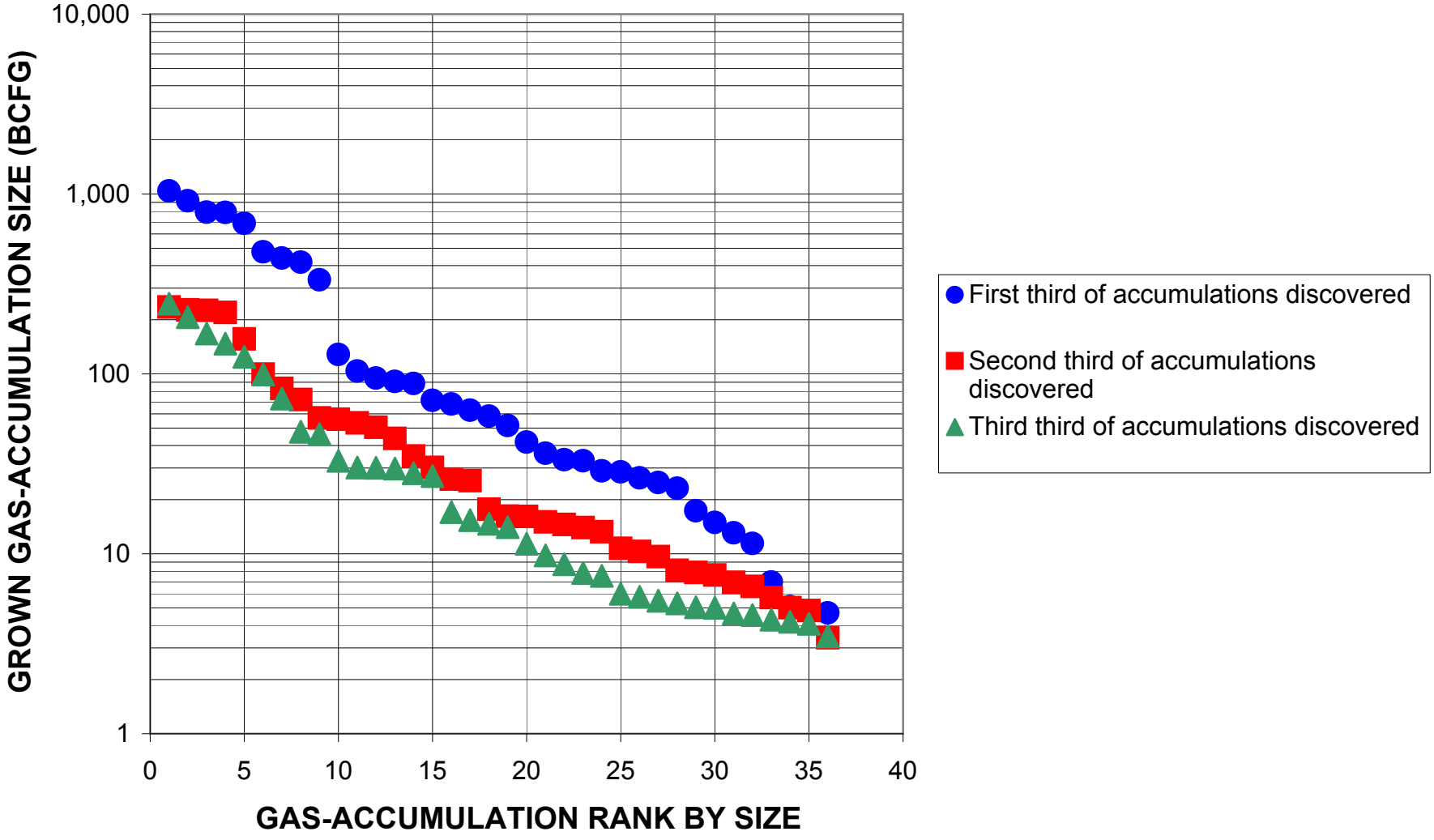

Travis Peak-Hosston Gas and Oil, Assessment Unit 50490205

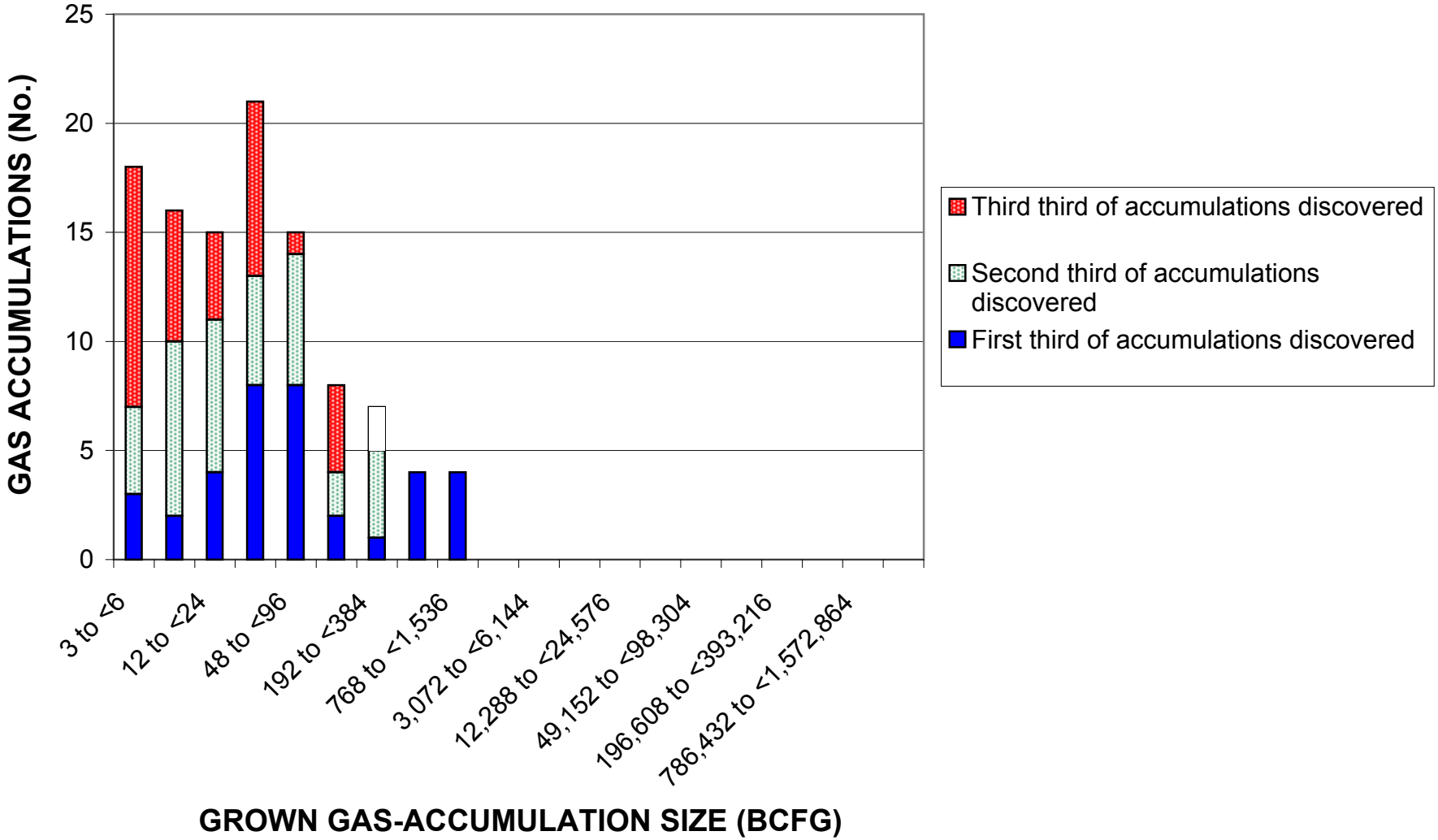

Travis Peak-Hosston Gas and Oil, Assessment Unit 50490205

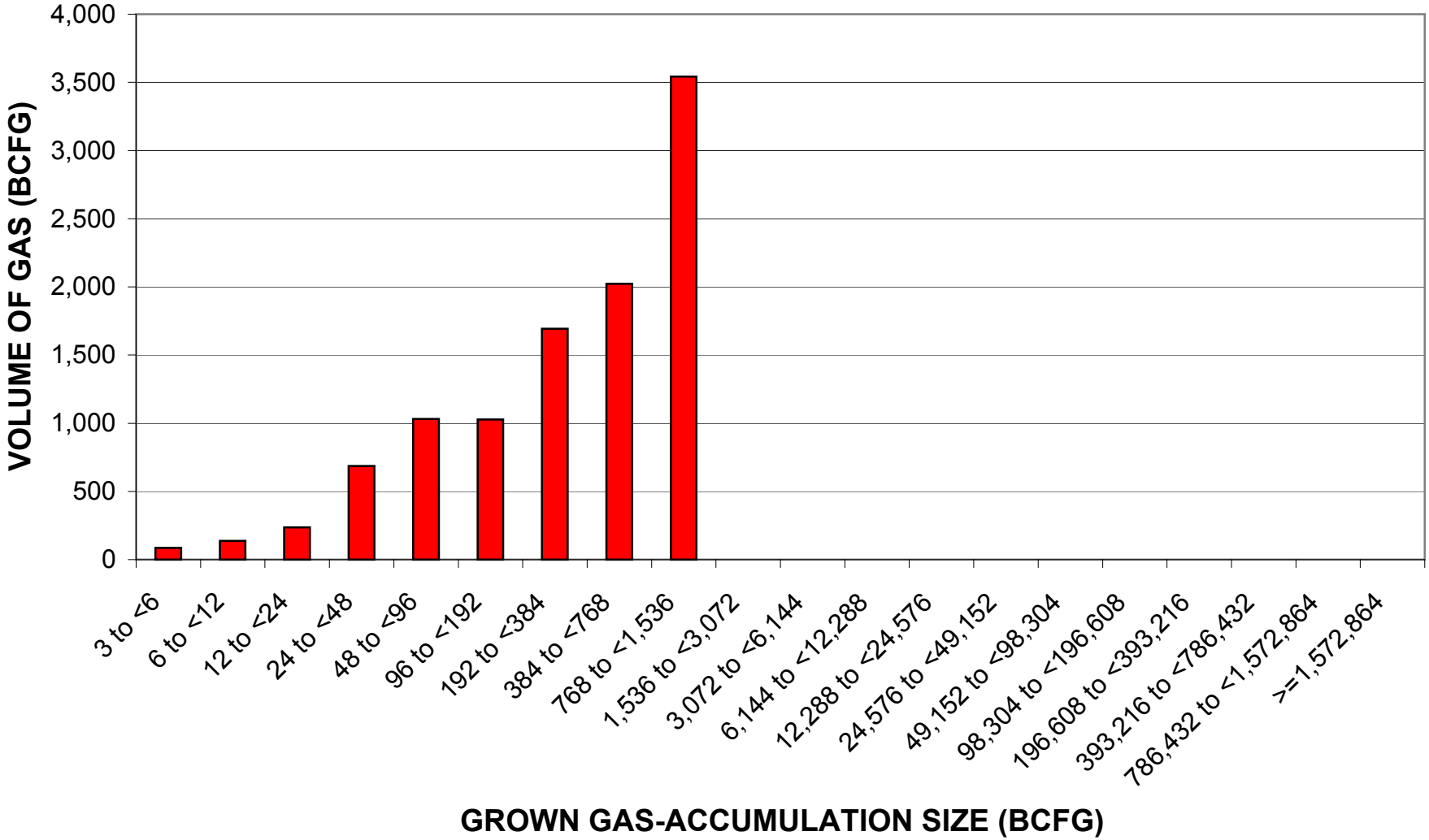

Travis Peak-Hosston Gas and Oil, Assessment Unit 50490205

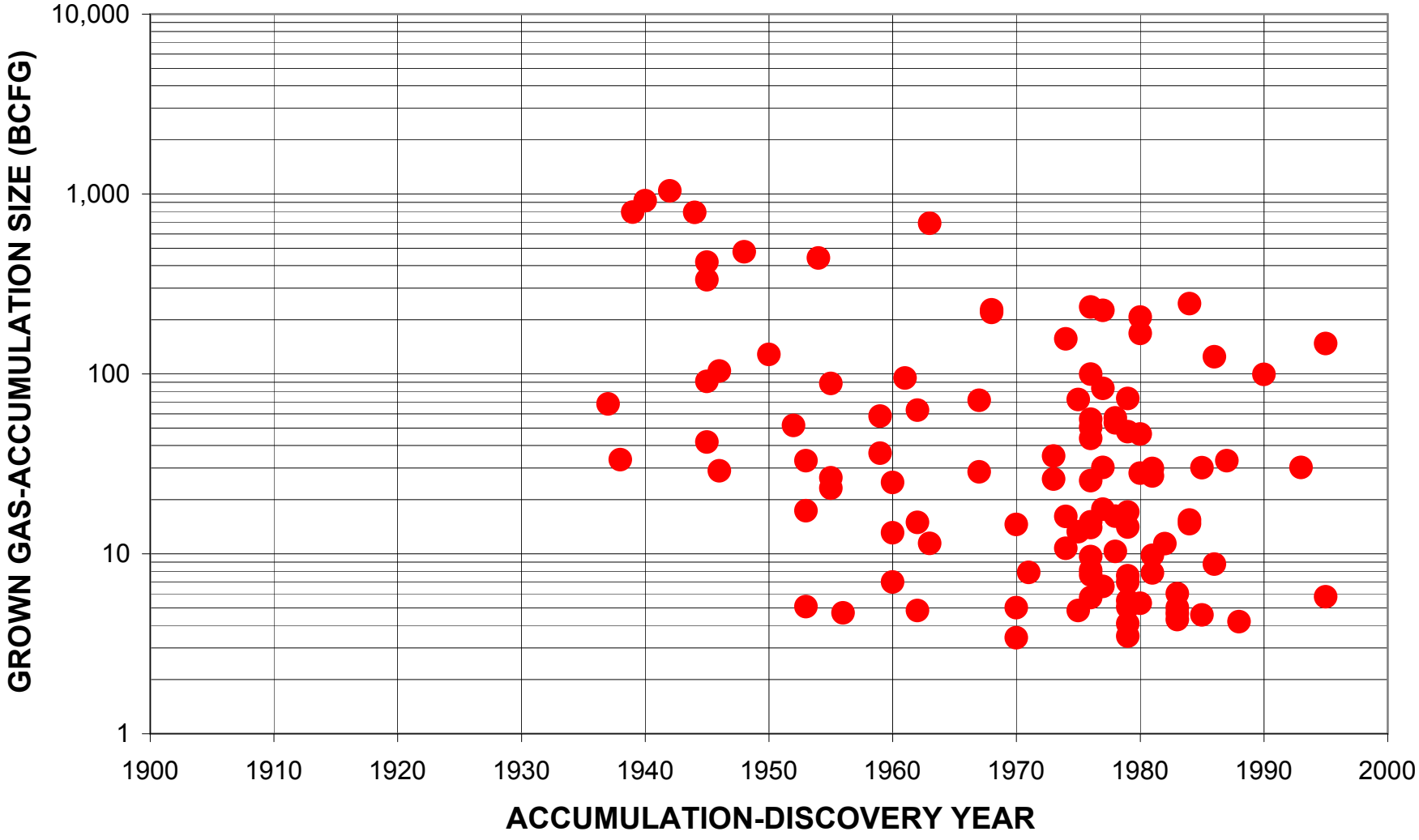

Travis Peak-Hosston Gas and Oil, Assessment Unit 50490205

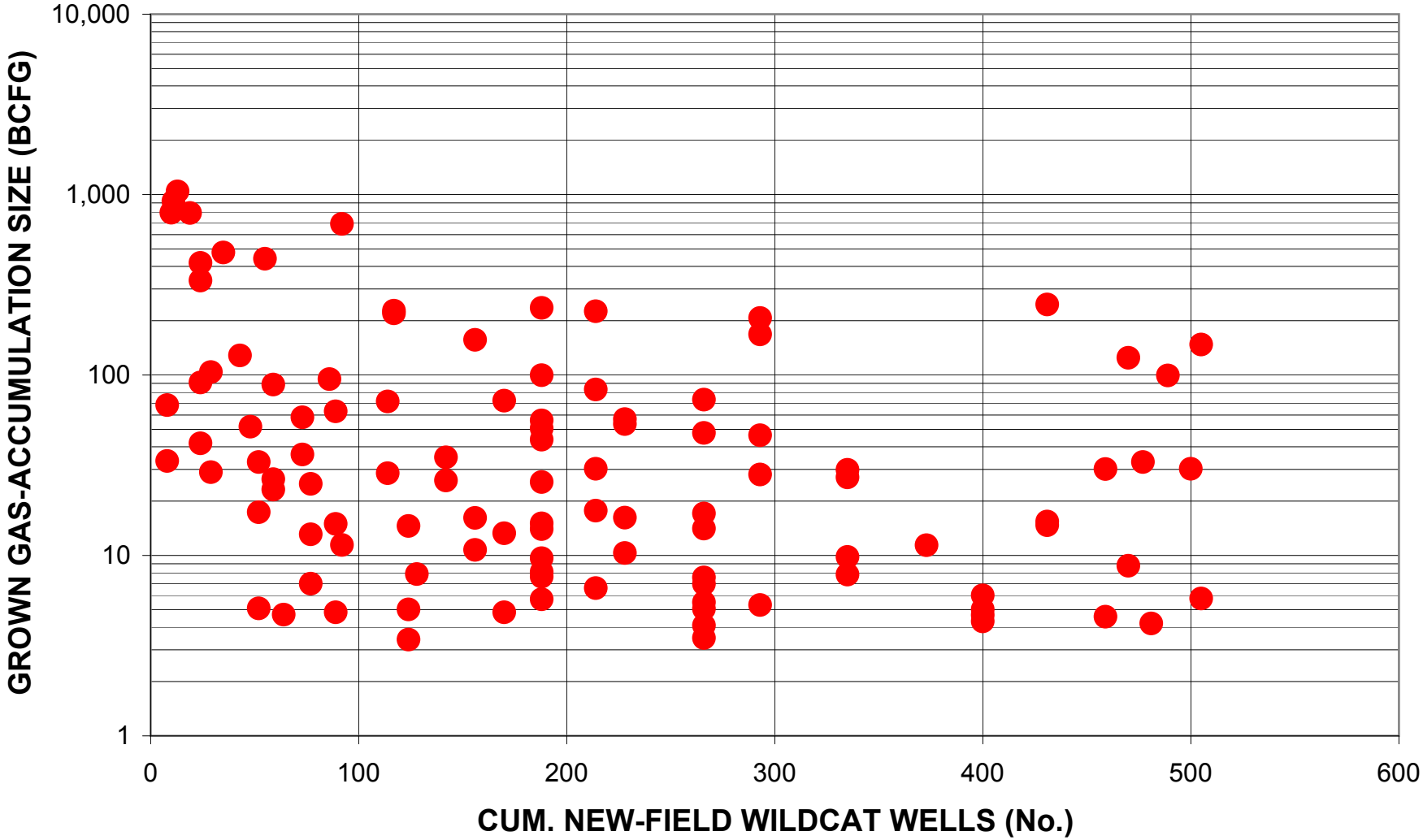

Travis Peak-Hosston Gas and Oil, Assessment Unit 50490205

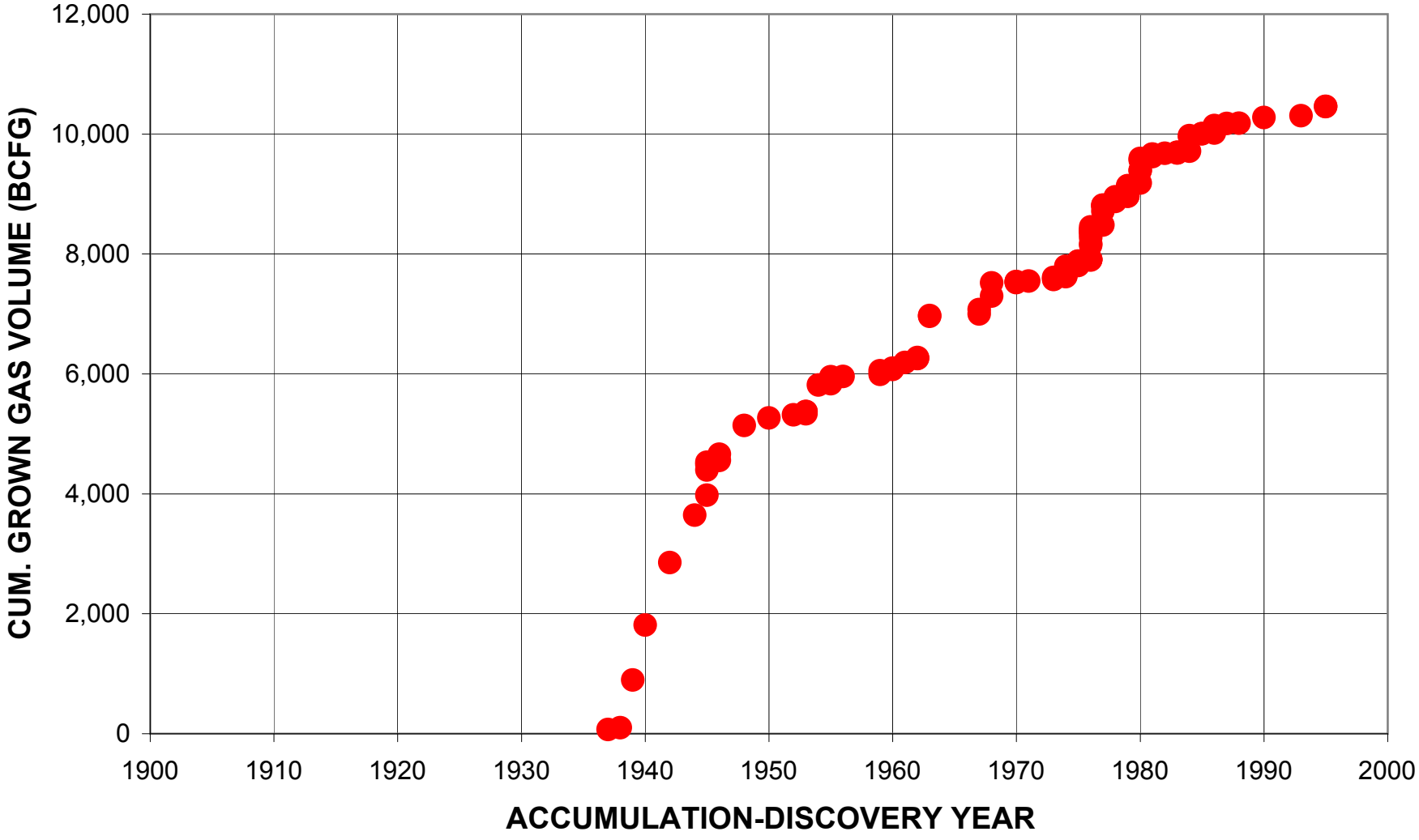

Travis Peak-Hosston Gas and Oil, Assessment Unit 50490205

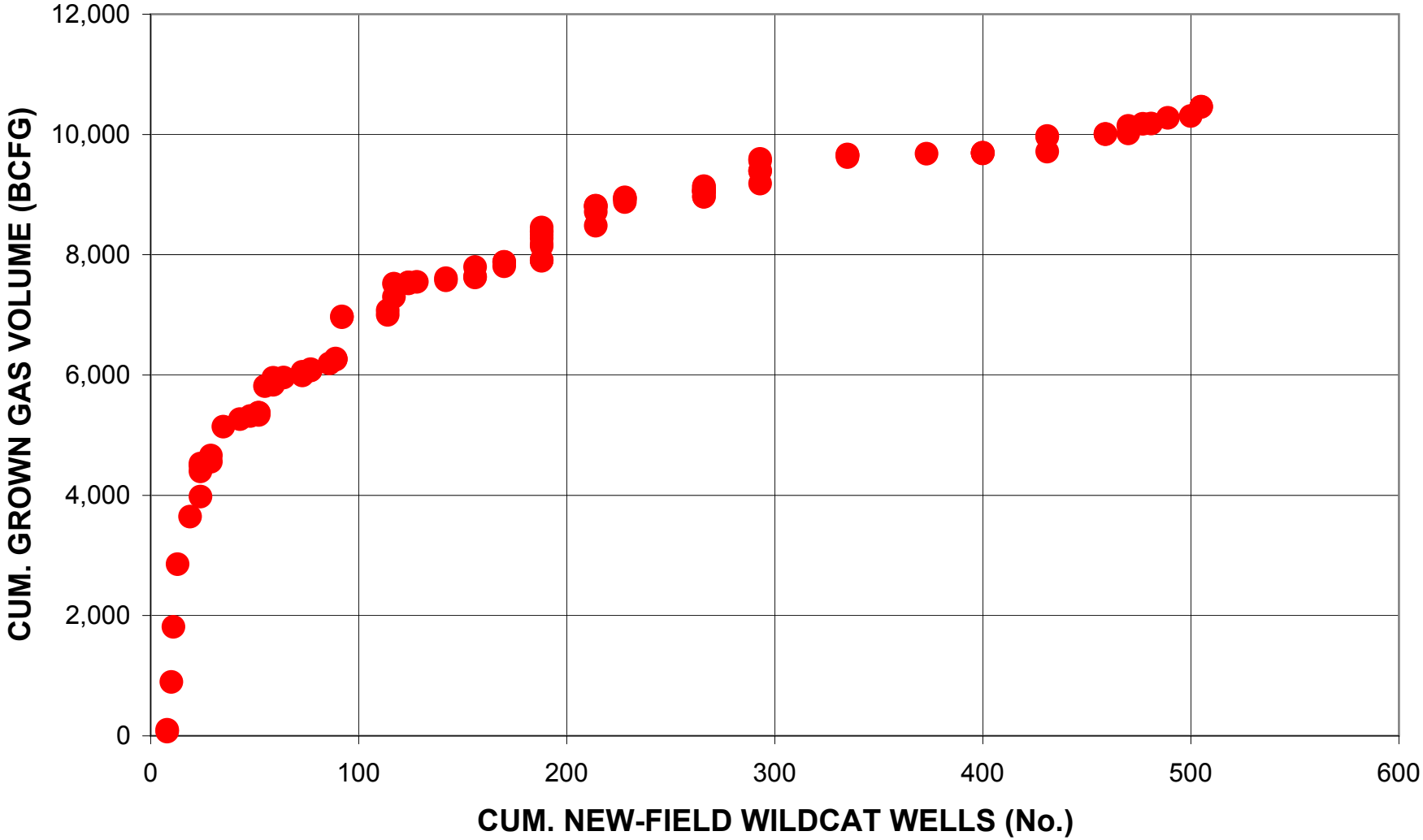

Travis Peak-Hosston Gas and Oil, Assessment Unit 50490205

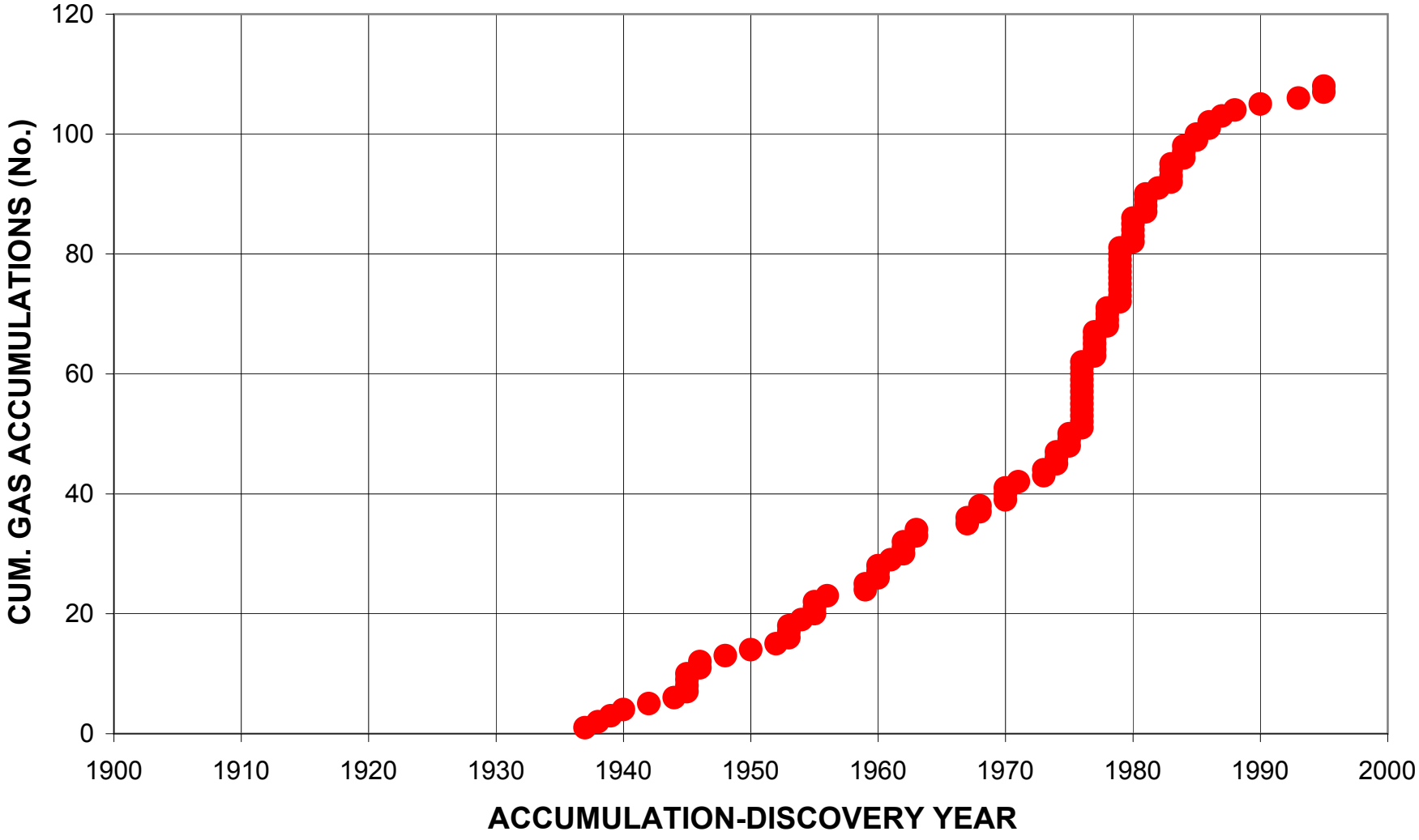

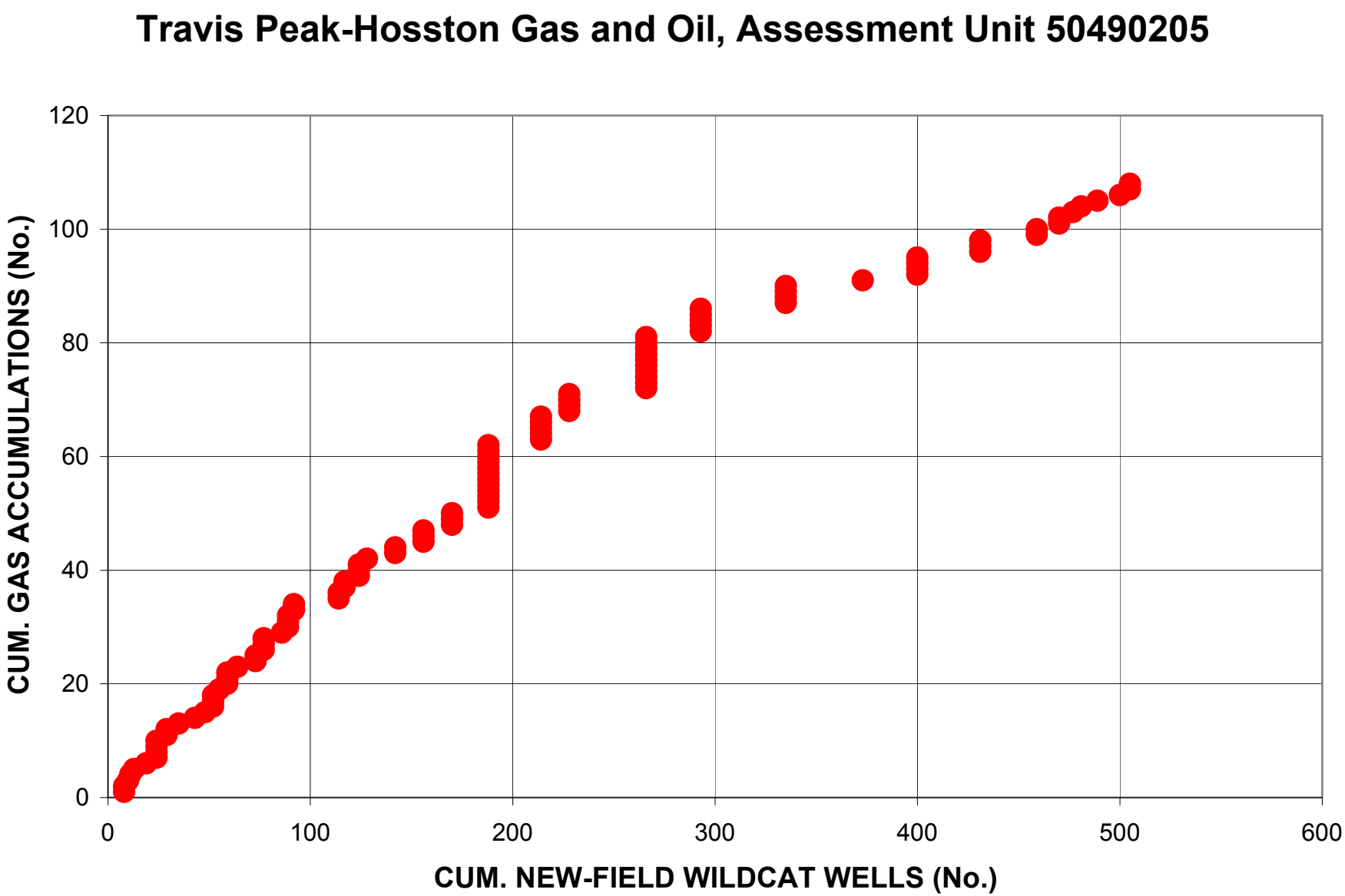
Travis Peak-Hosston Gas and Oil, Assessment Unit 50490205
CUM. GAS ACCUMULATIONS (No.)
CUM. NEW-FIELD WILDCAT WELLS (No.)
0
20
40
60
80
100
120
0
100
200
300
400
500
600

Travis Peak-Hosston Gas and Oil, Assessment Unit 50490205

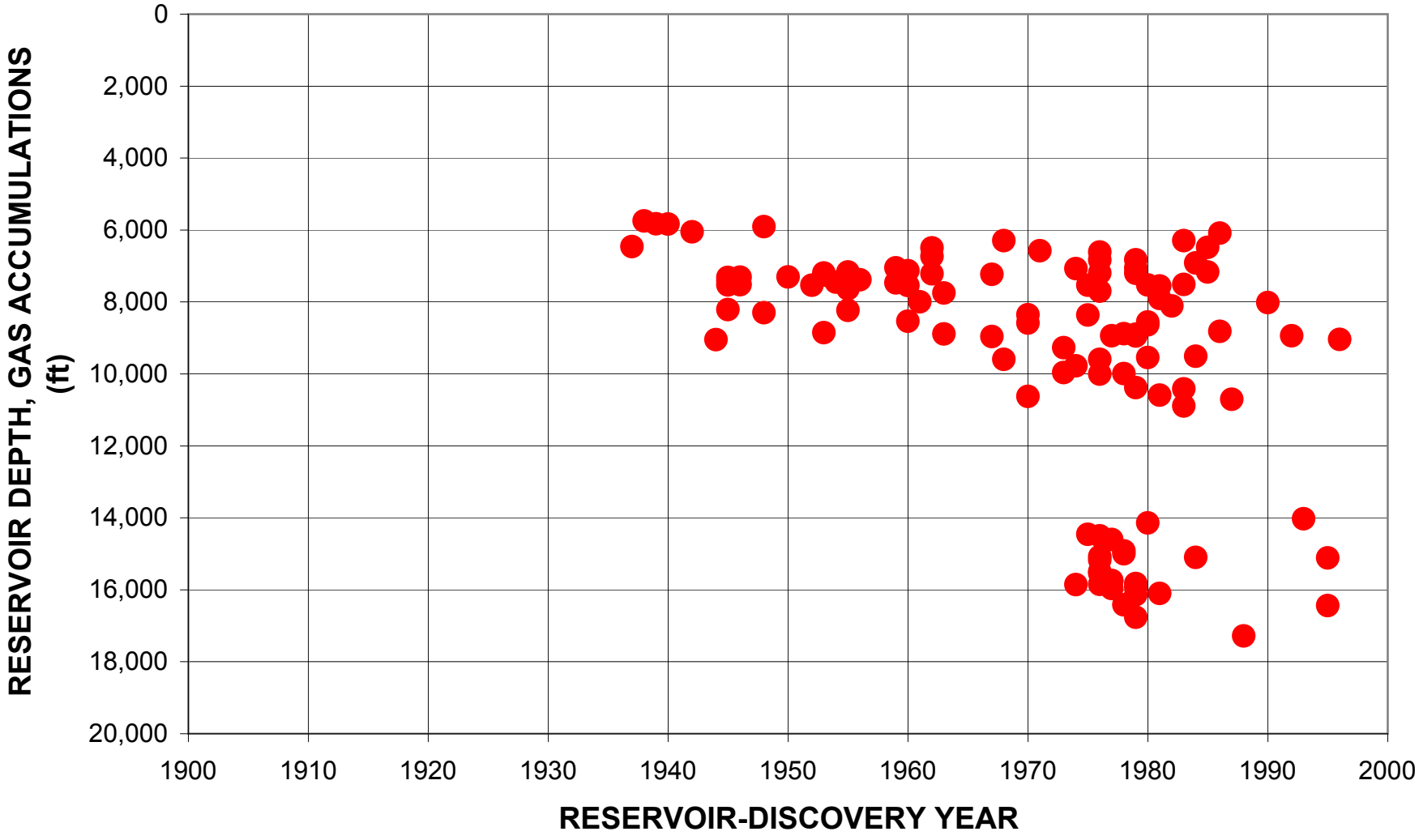

Travis Peak-Hosston Gas and Oil, Assessment Unit 50490205

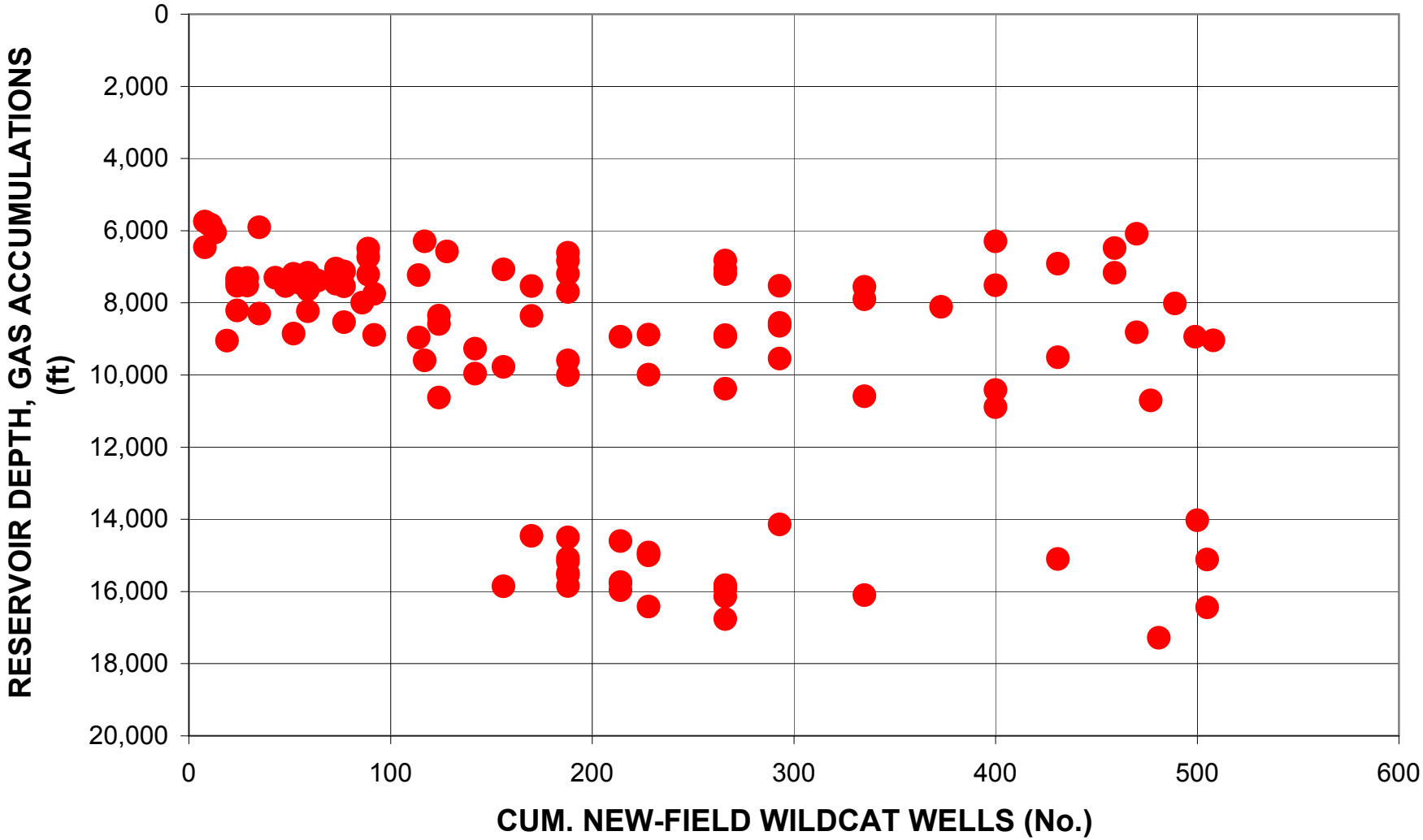

Travis Peak-Hosston Gas and Oil, Assessment Unit 50490205

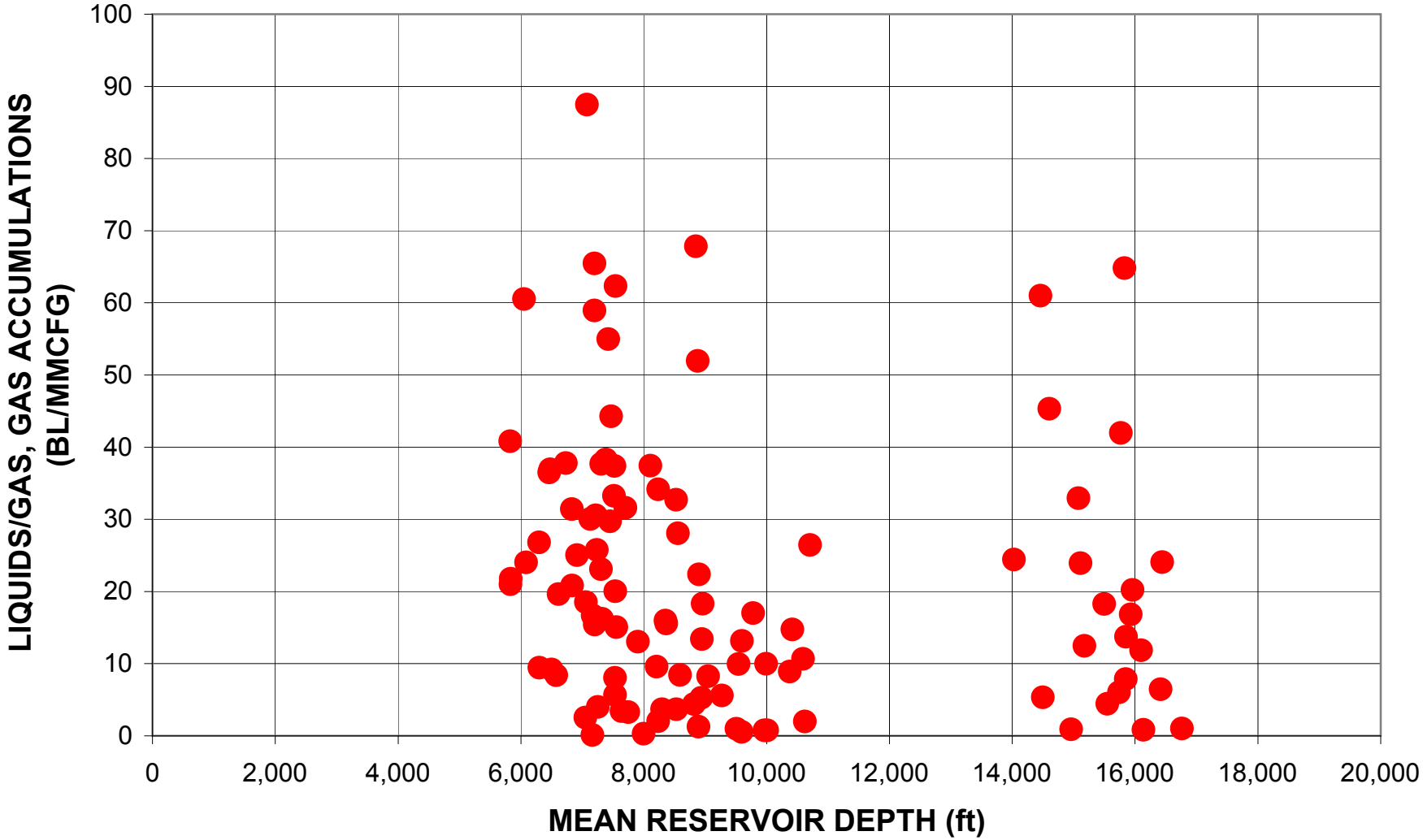

Travis Peak-Hosston Gas and Oil, Assessment Unit 50490205

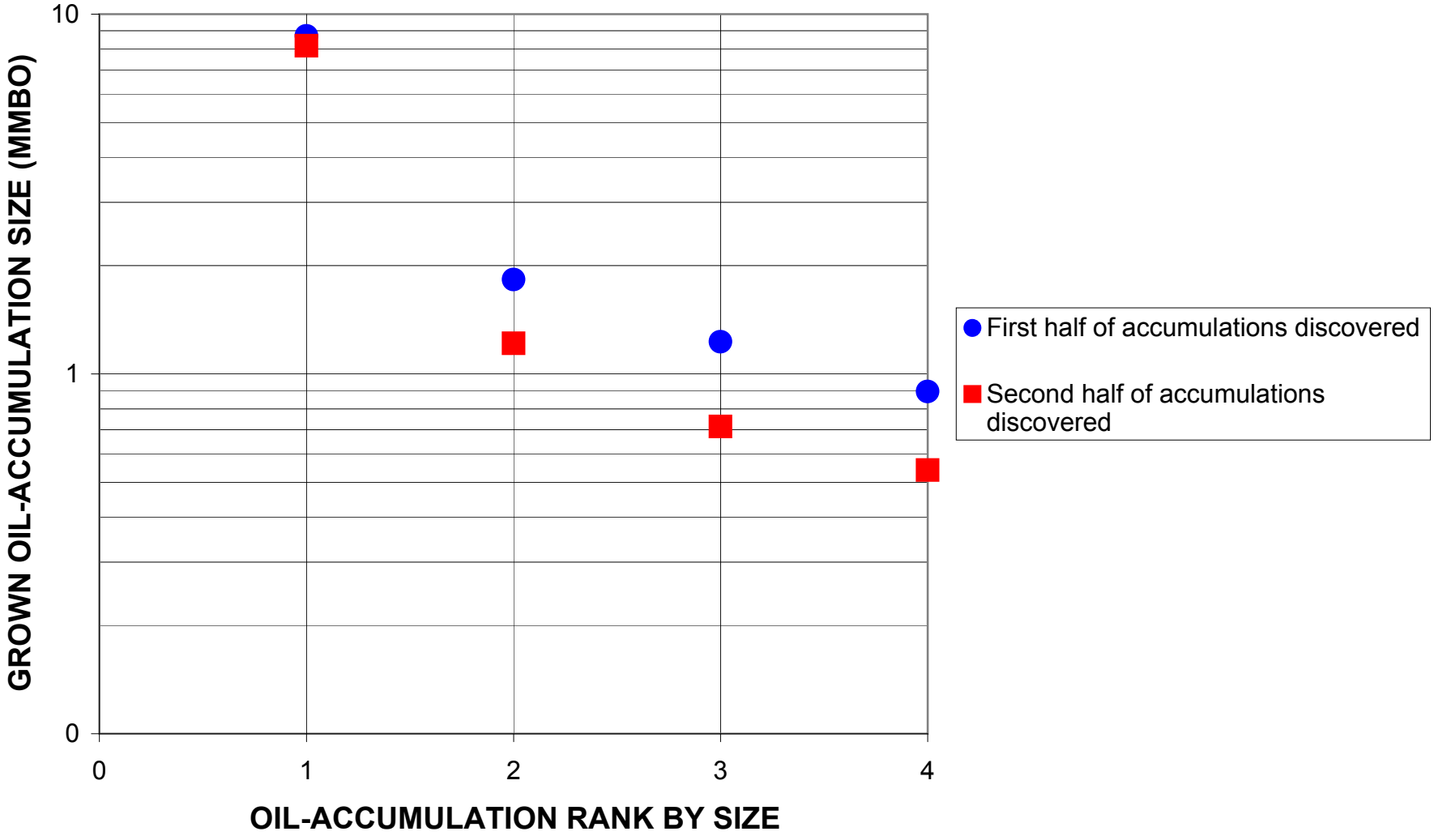

Travis Peak-Hosston Gas and Oil, Assessment Unit 50490205

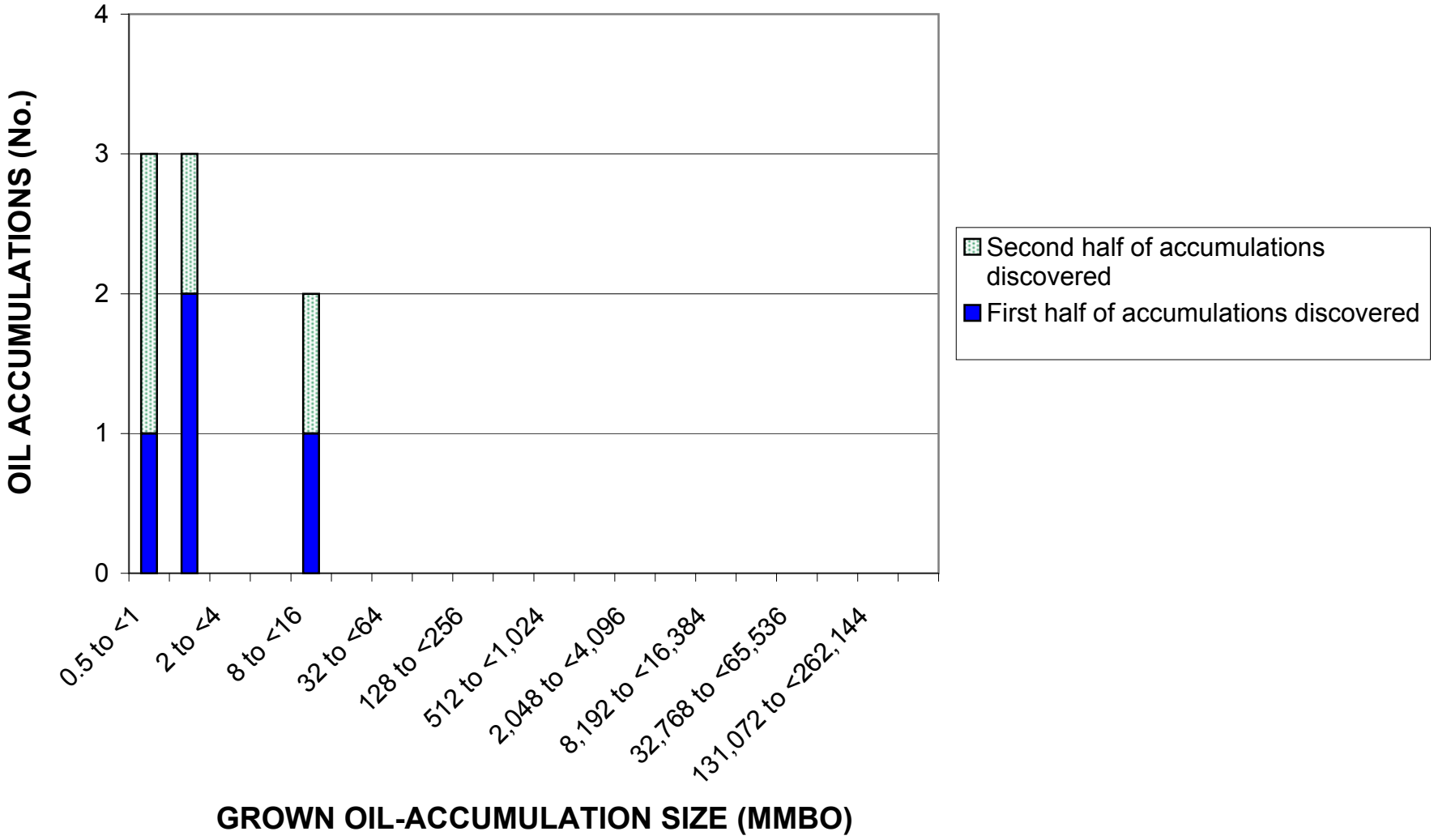

Travis Peak-Hosston Gas and Oil, Assessment Unit 50490205

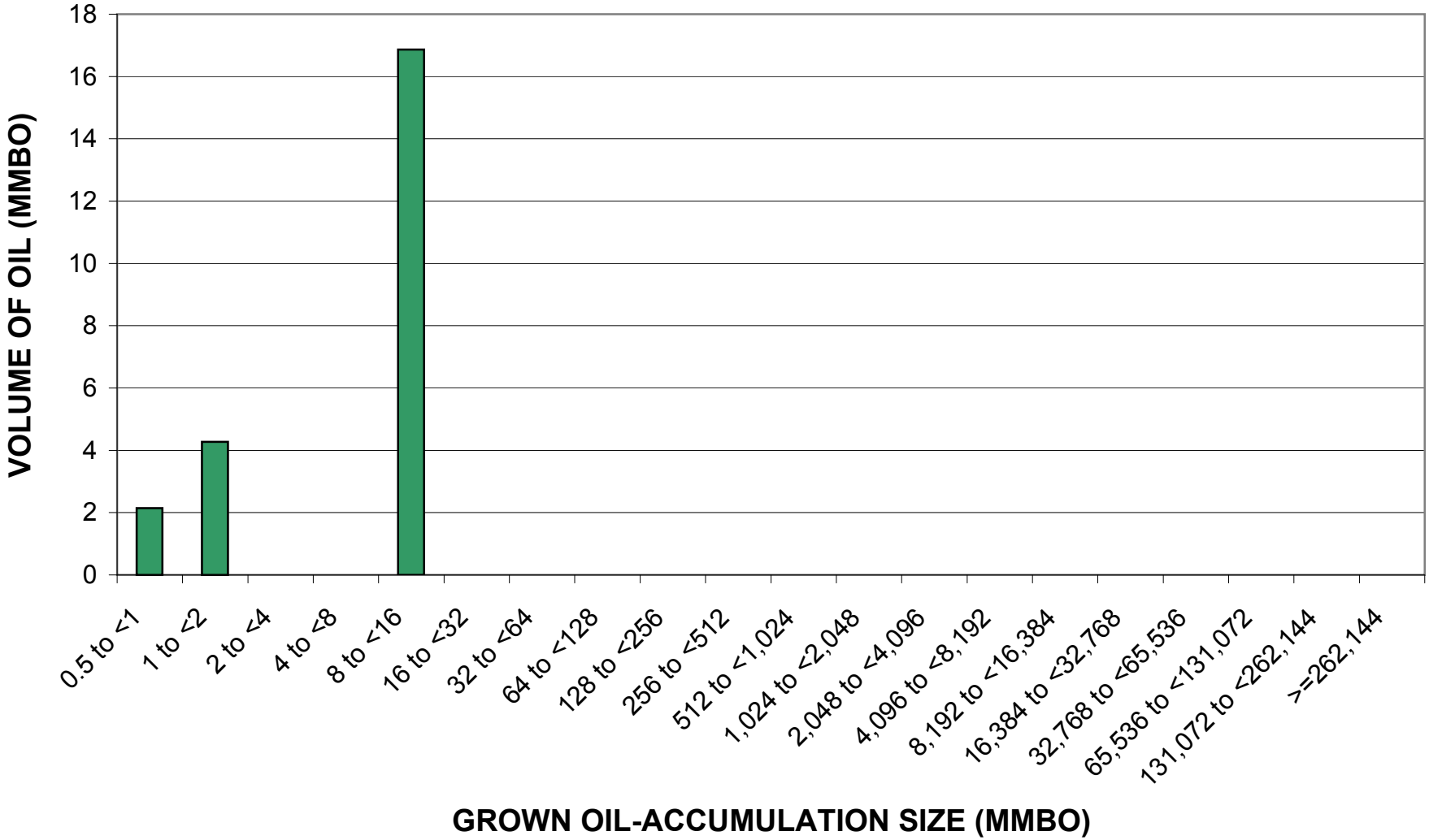

Travis Peak-Hosston Gas and Oil, Assessment Unit 50490205

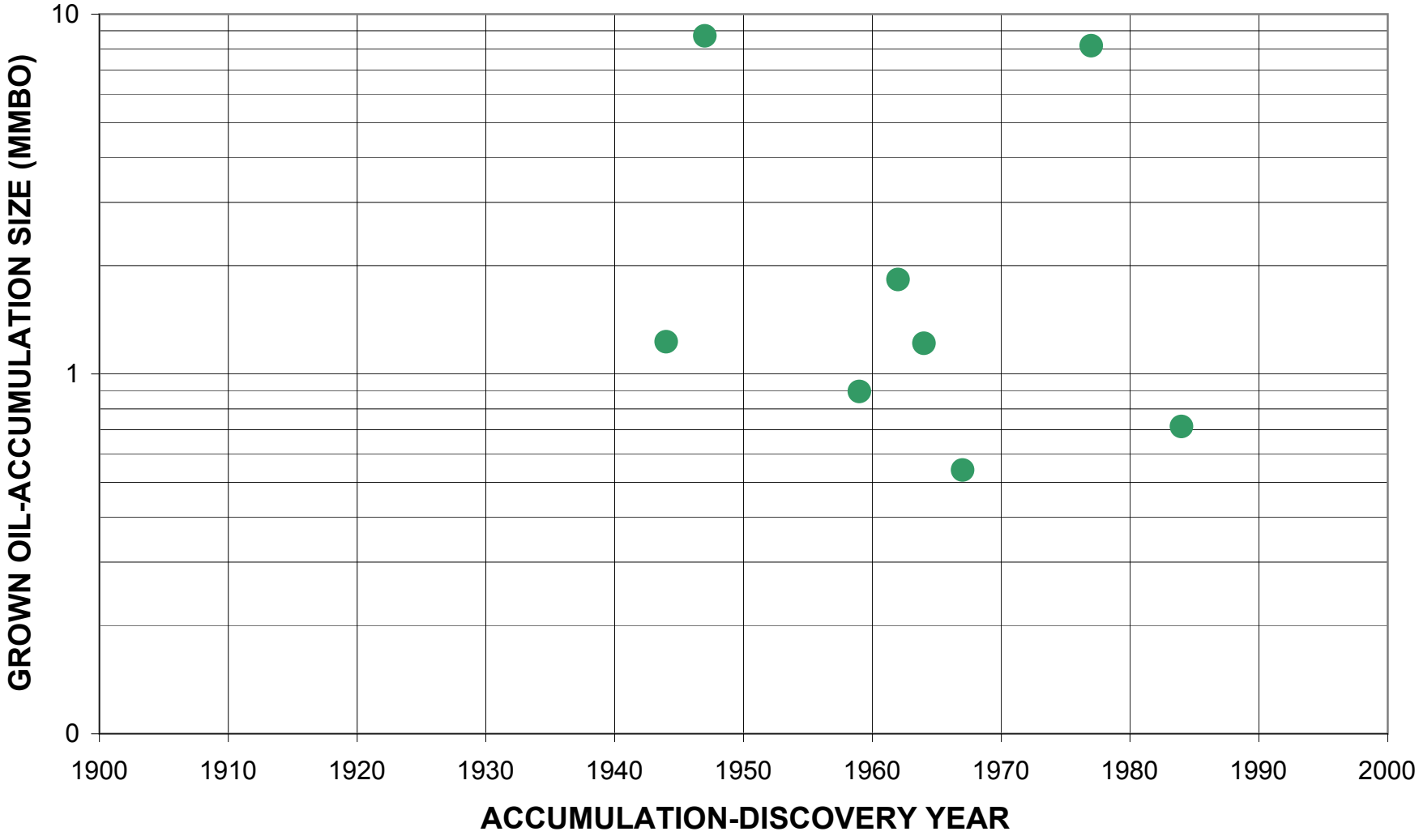

Travis Peak-Hosston Gas and Oil, Assessment Unit 50490205

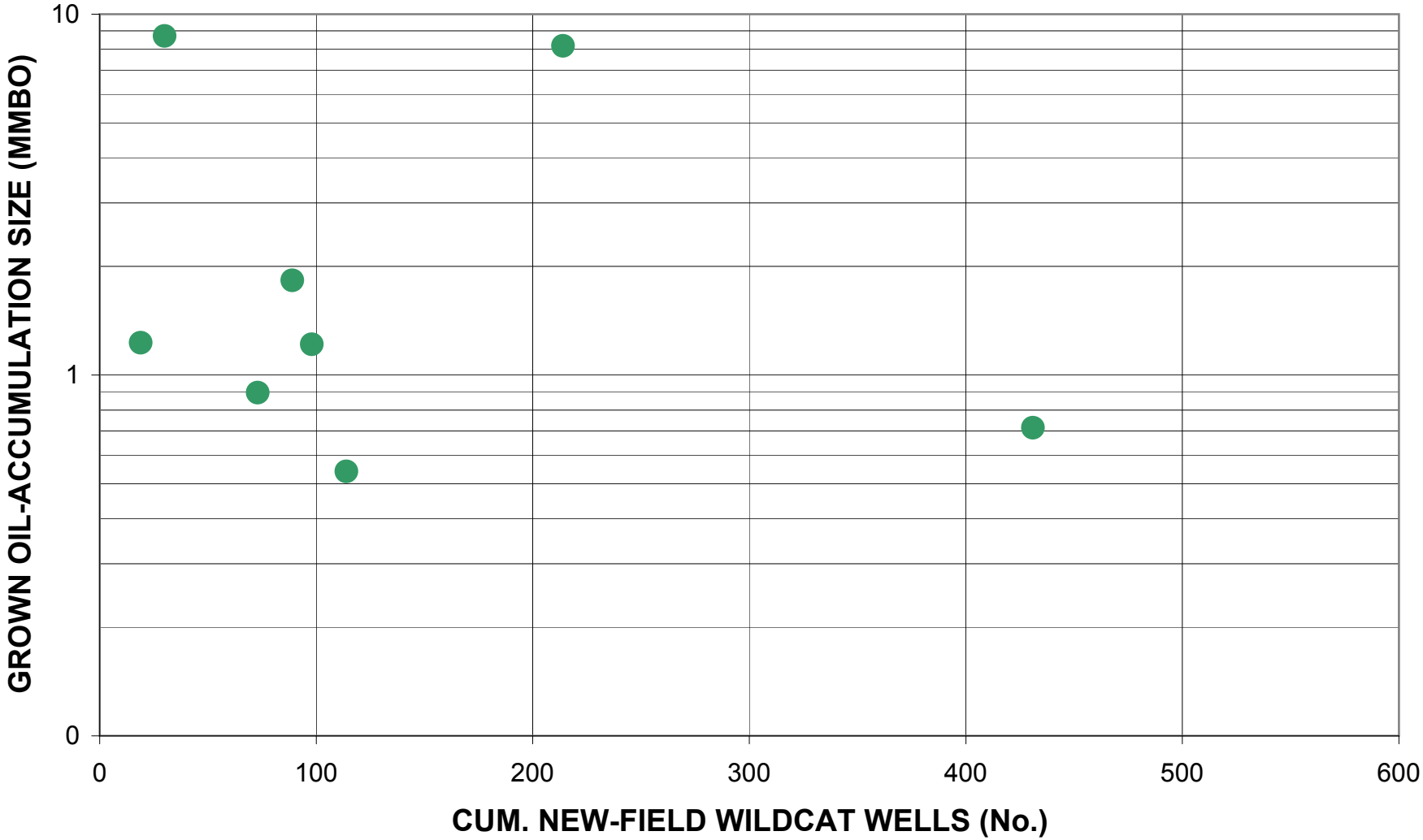

Travis Peak-Hosston Gas and Oil, Assessment Unit 50490205

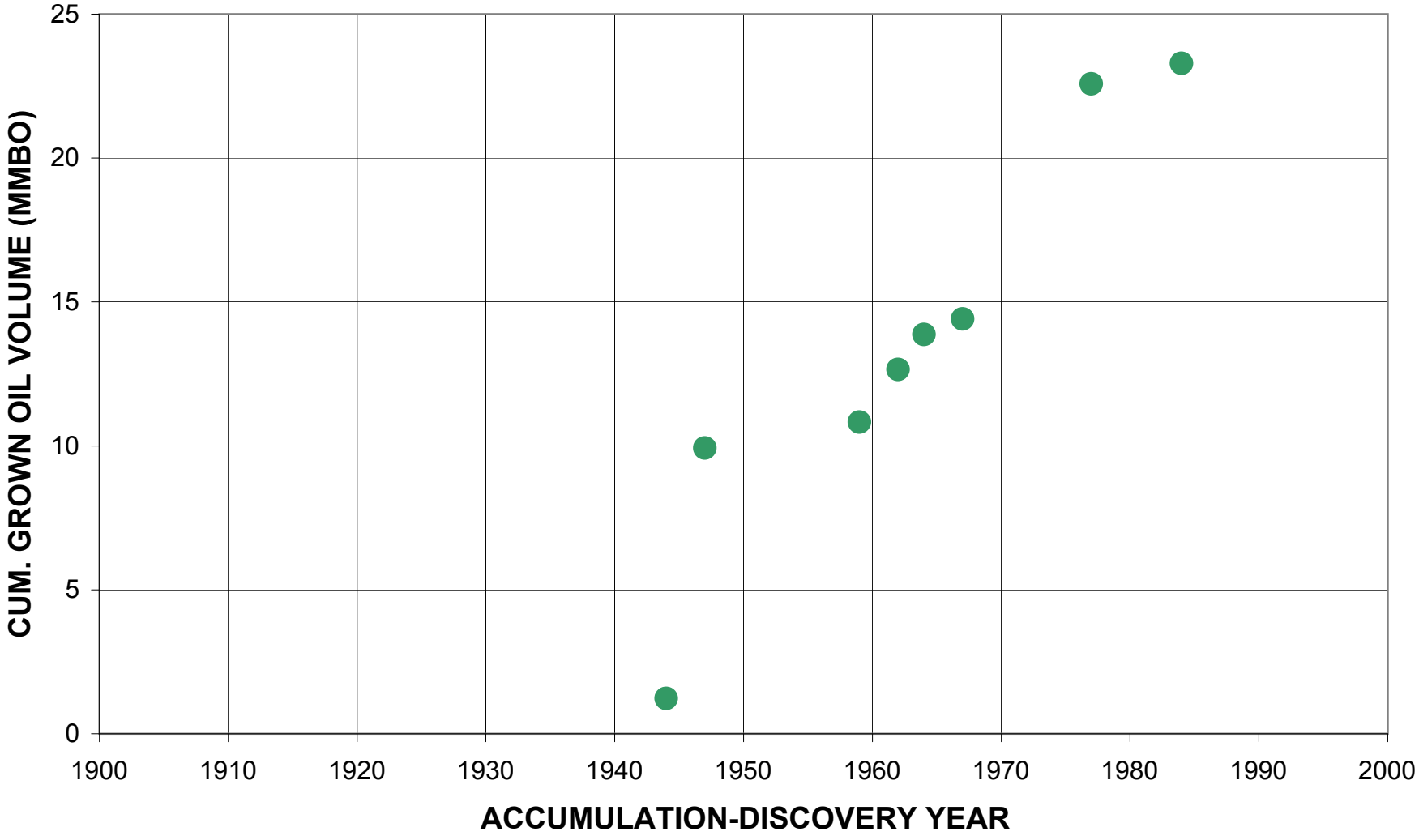

Travis Peak-Hosston Gas and Oil, Assessment Unit 50490205

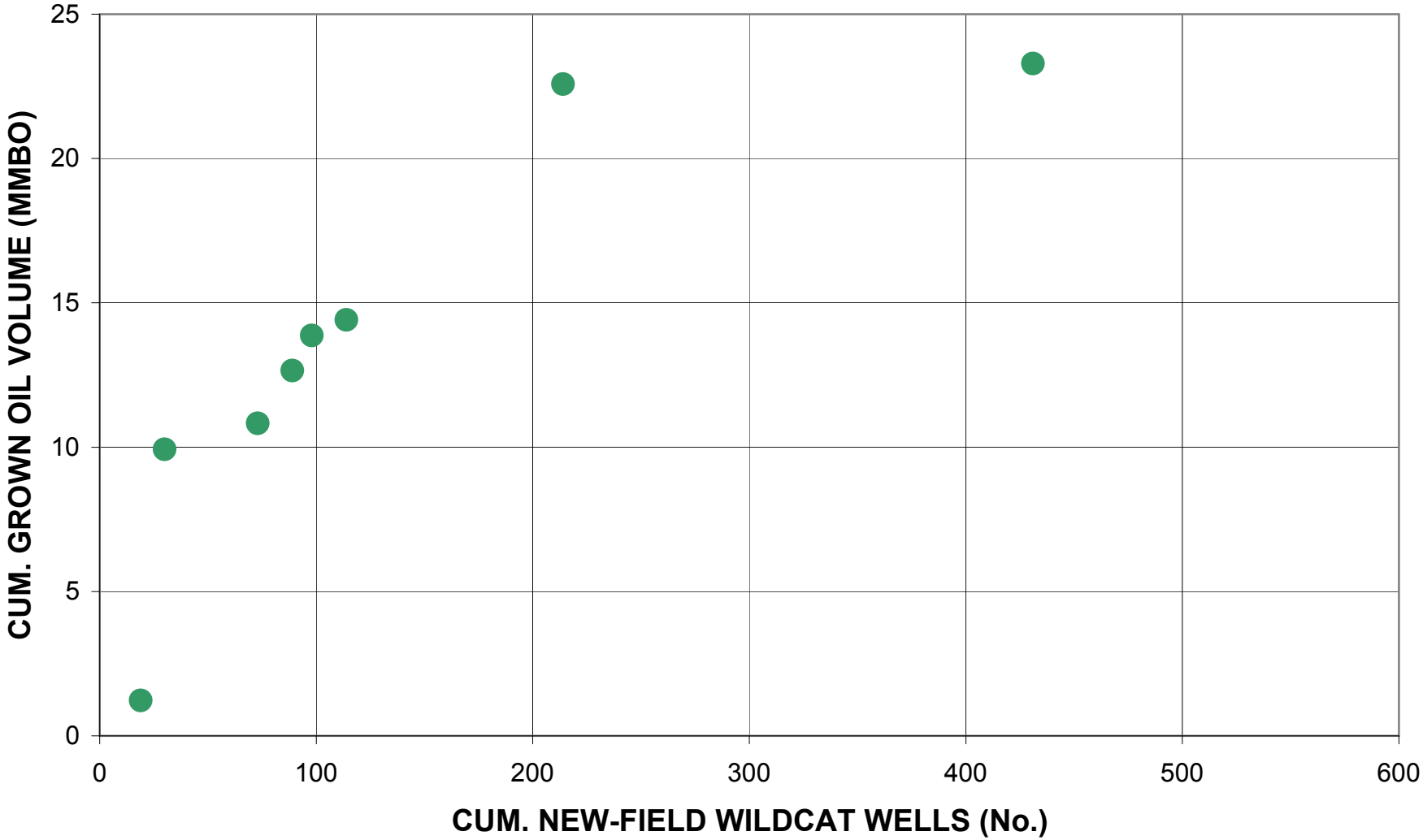

Travis Peak-Hosston Gas and Oil, Assessment Unit 50490205

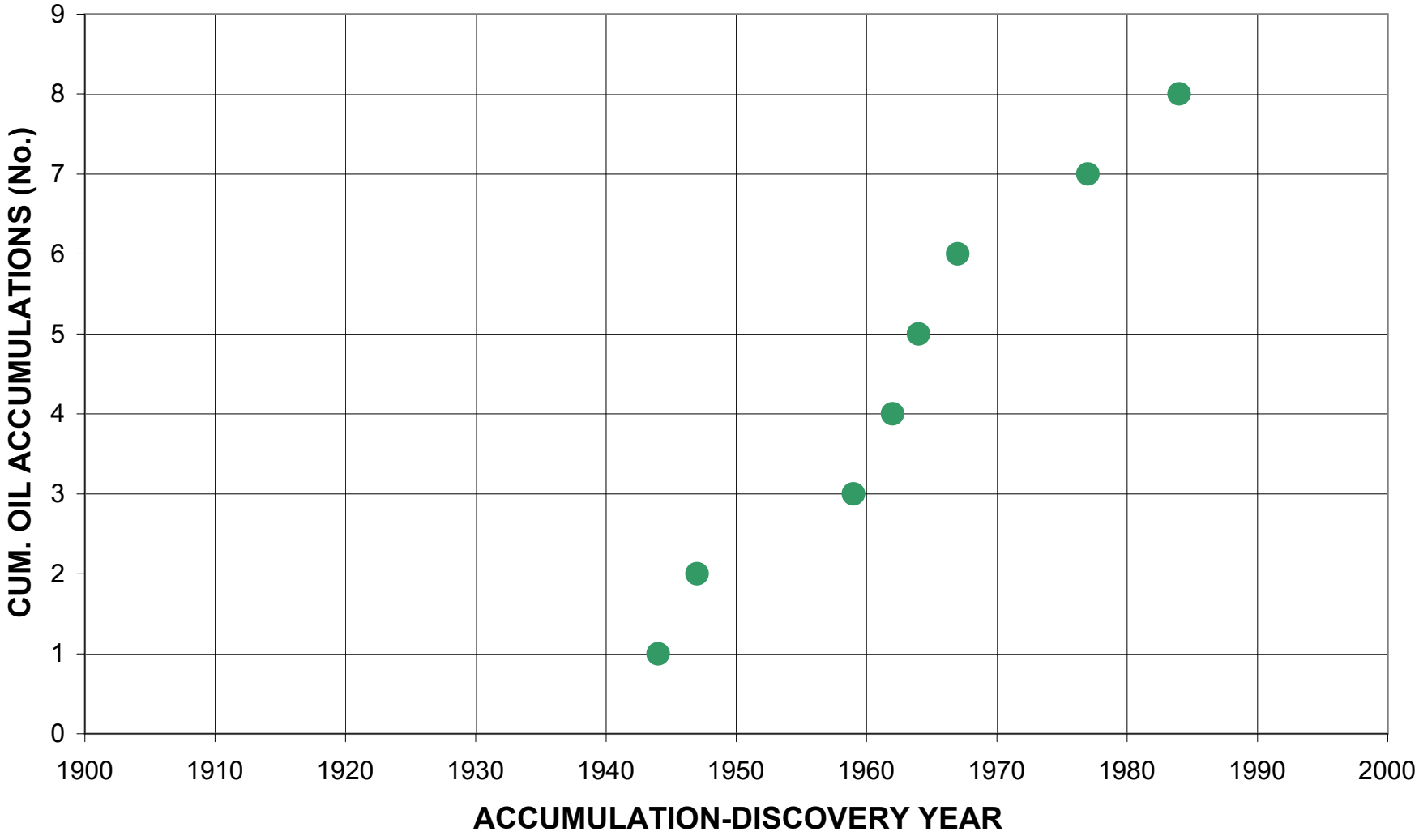

Travis Peak-Hosston Gas and Oil, Assessment Unit 50490205

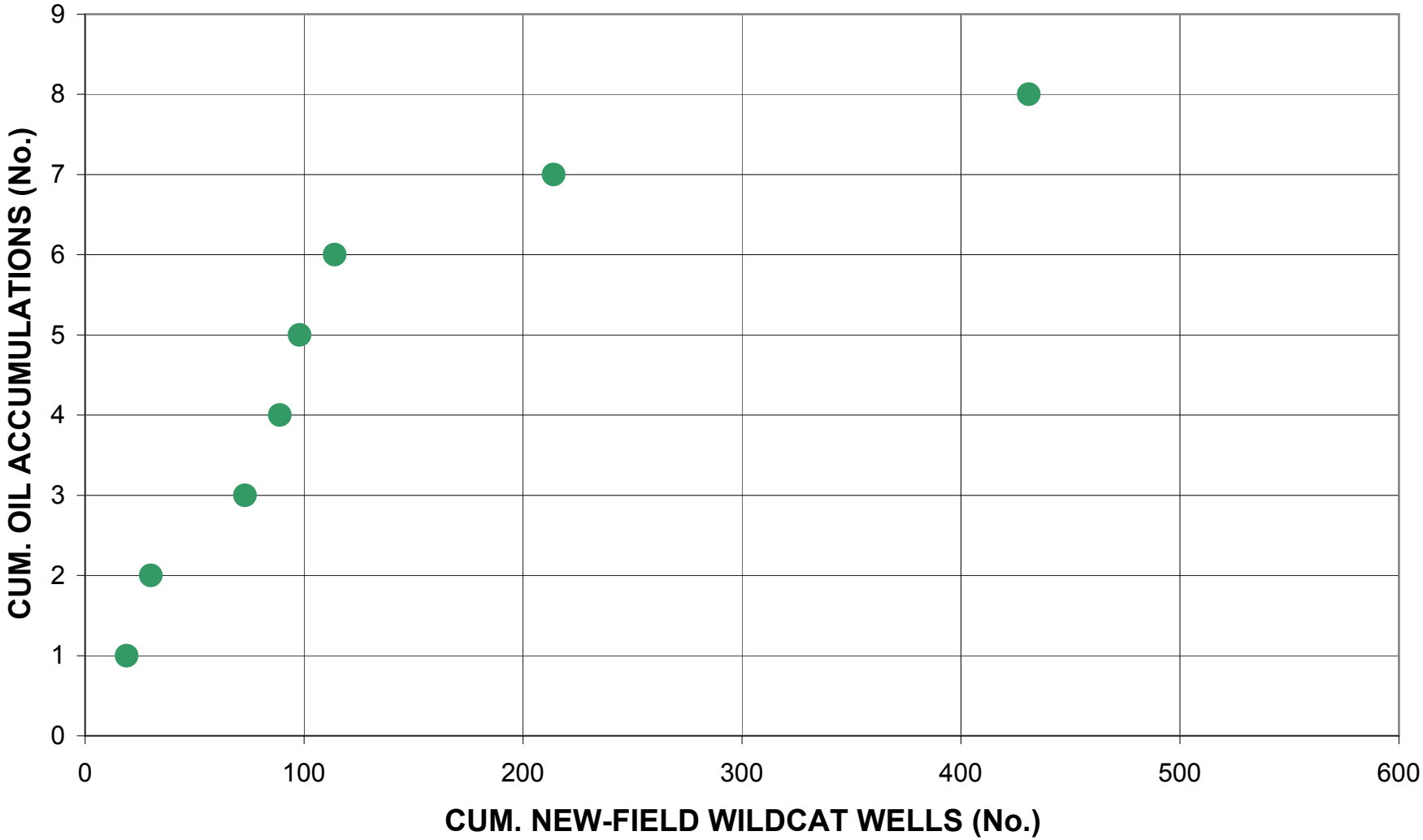

Travis Peak-Hosston Gas and Oil, Assessment Unit 50490205

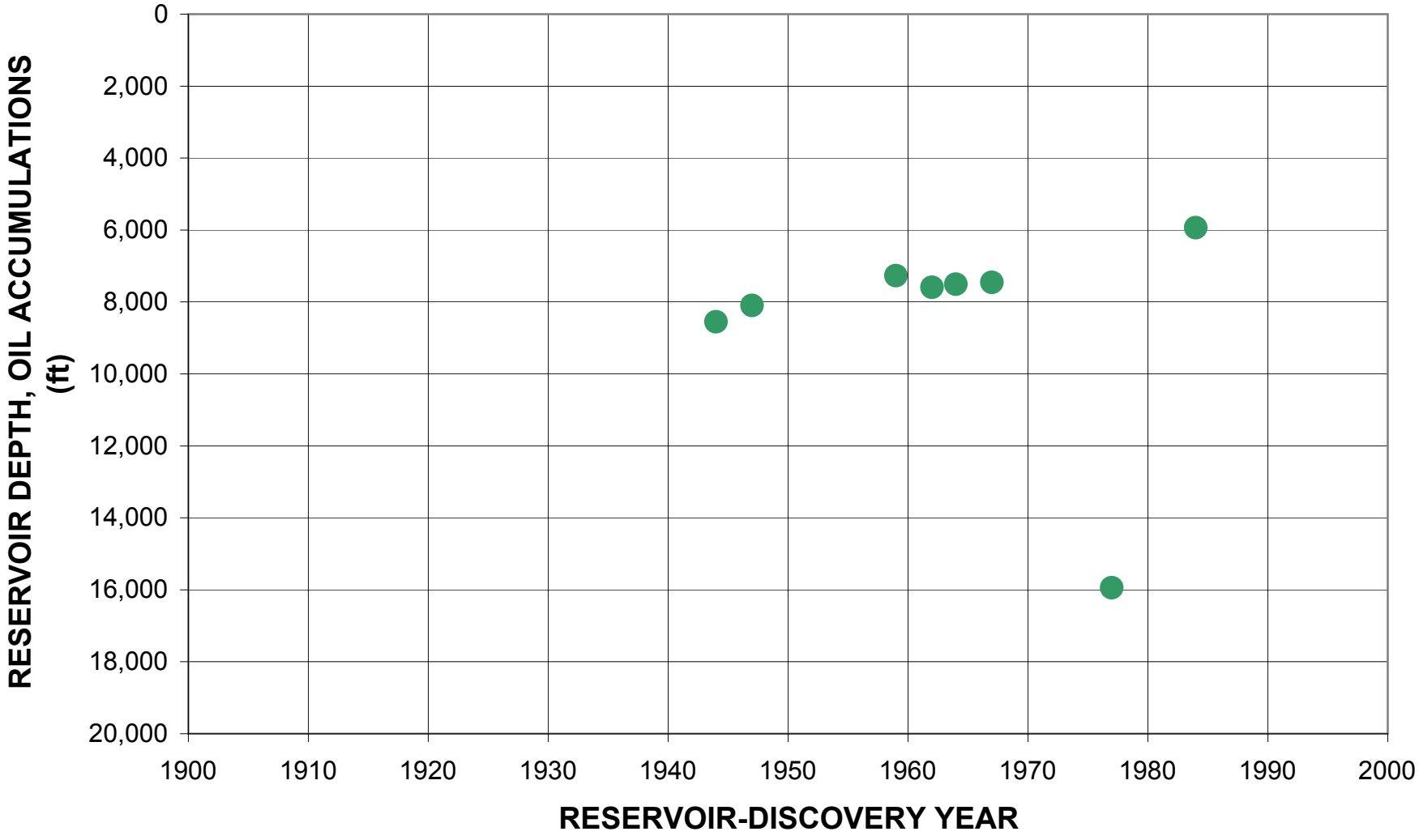

Travis Peak-Hosston Gas and Oil, Assessment Unit 50490205

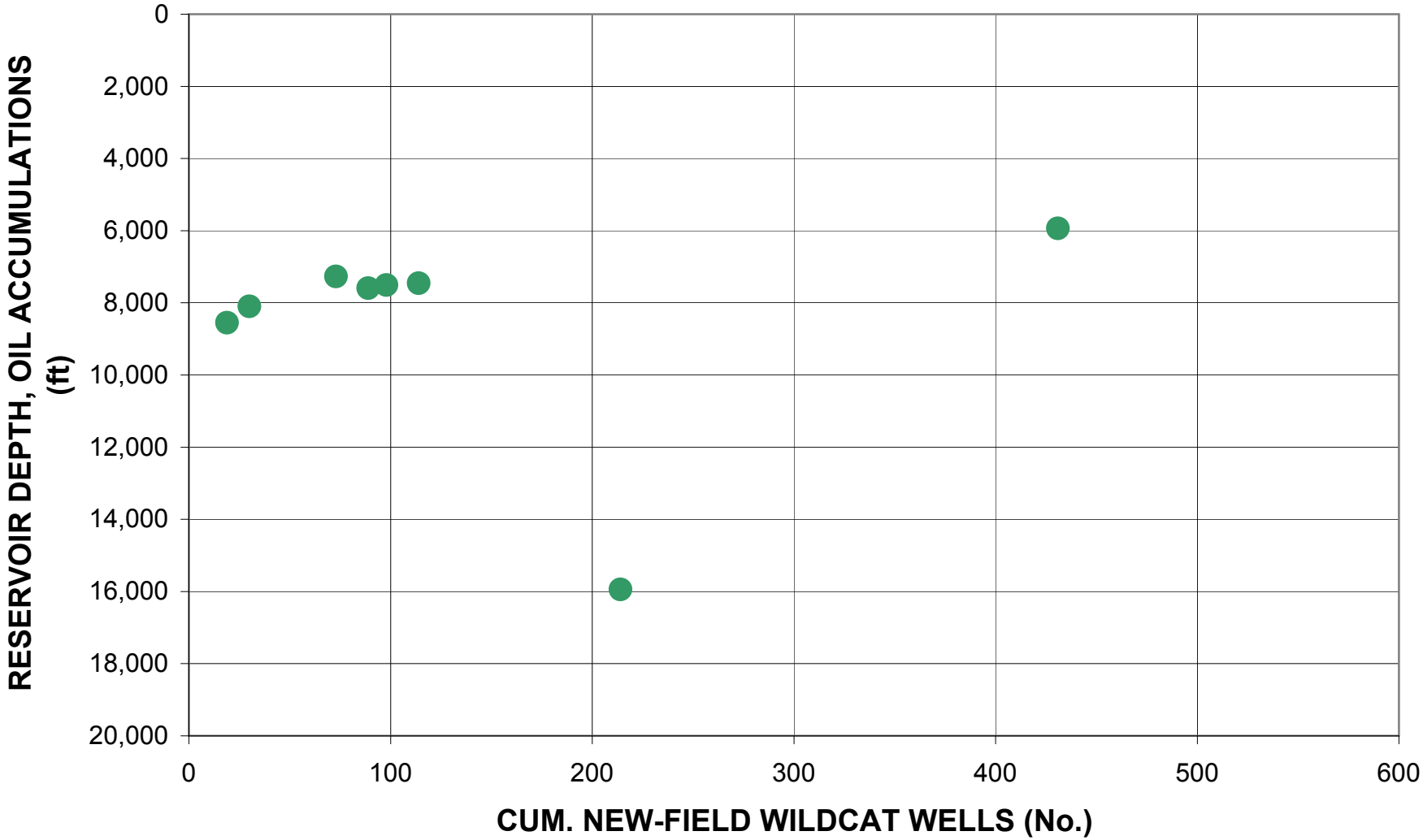

Travis Peak-Hosston Gas and Oil, Assessment Unit 50490205

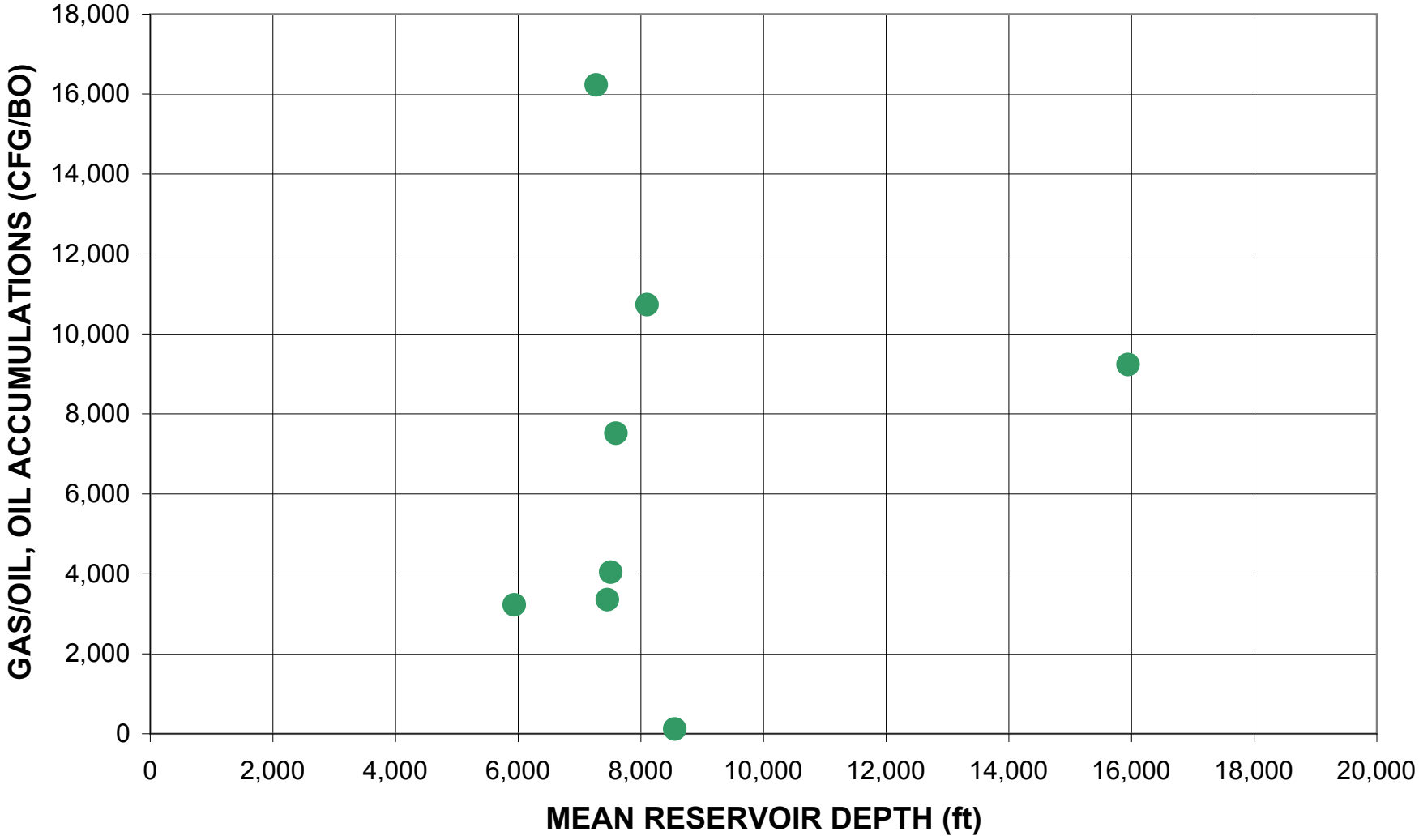

Travis Peak-Hosston Gas and Oil, Assessment Unit 50490205

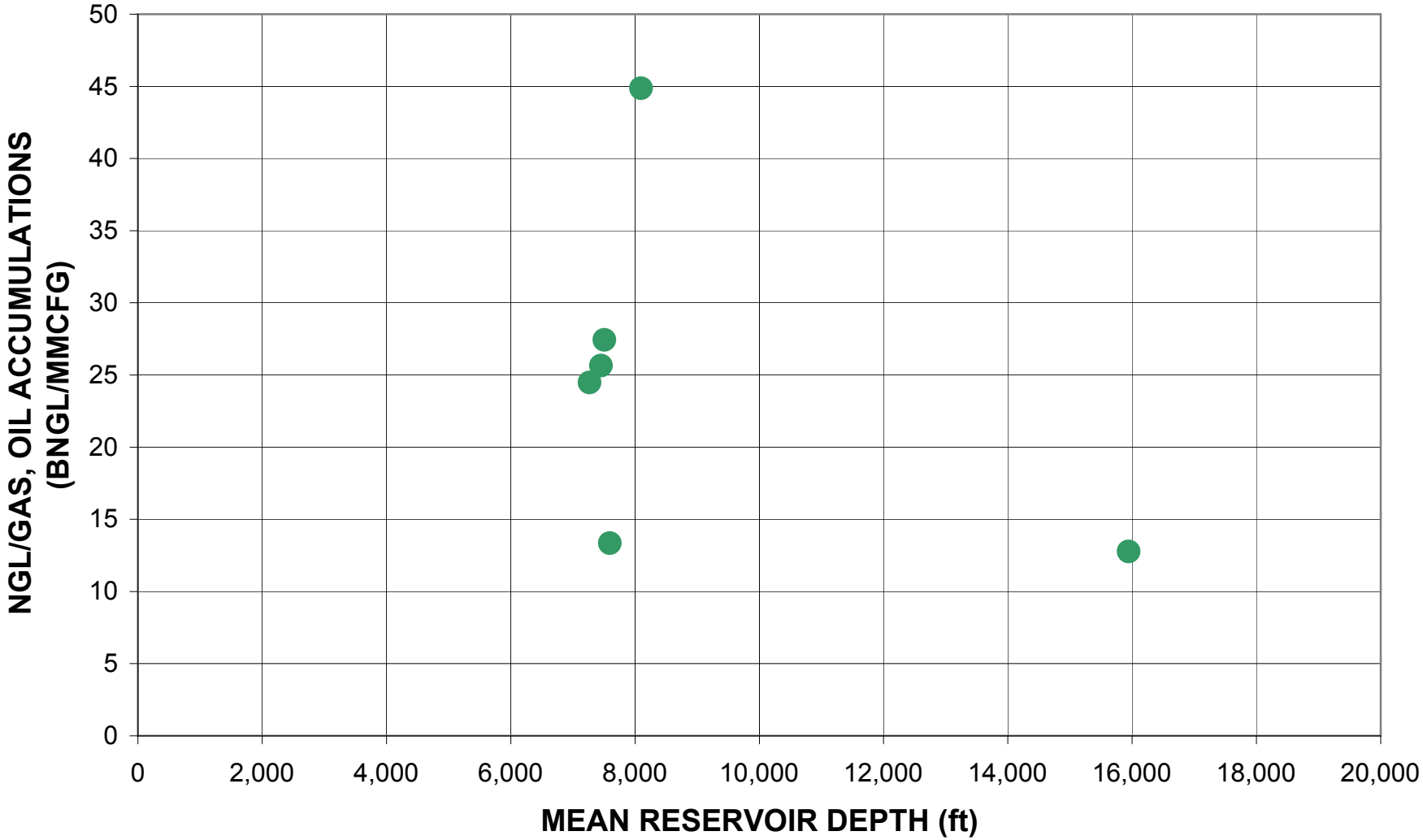

Travis Peak-Hosston Gas and Oil, Assessment Unit 50490205

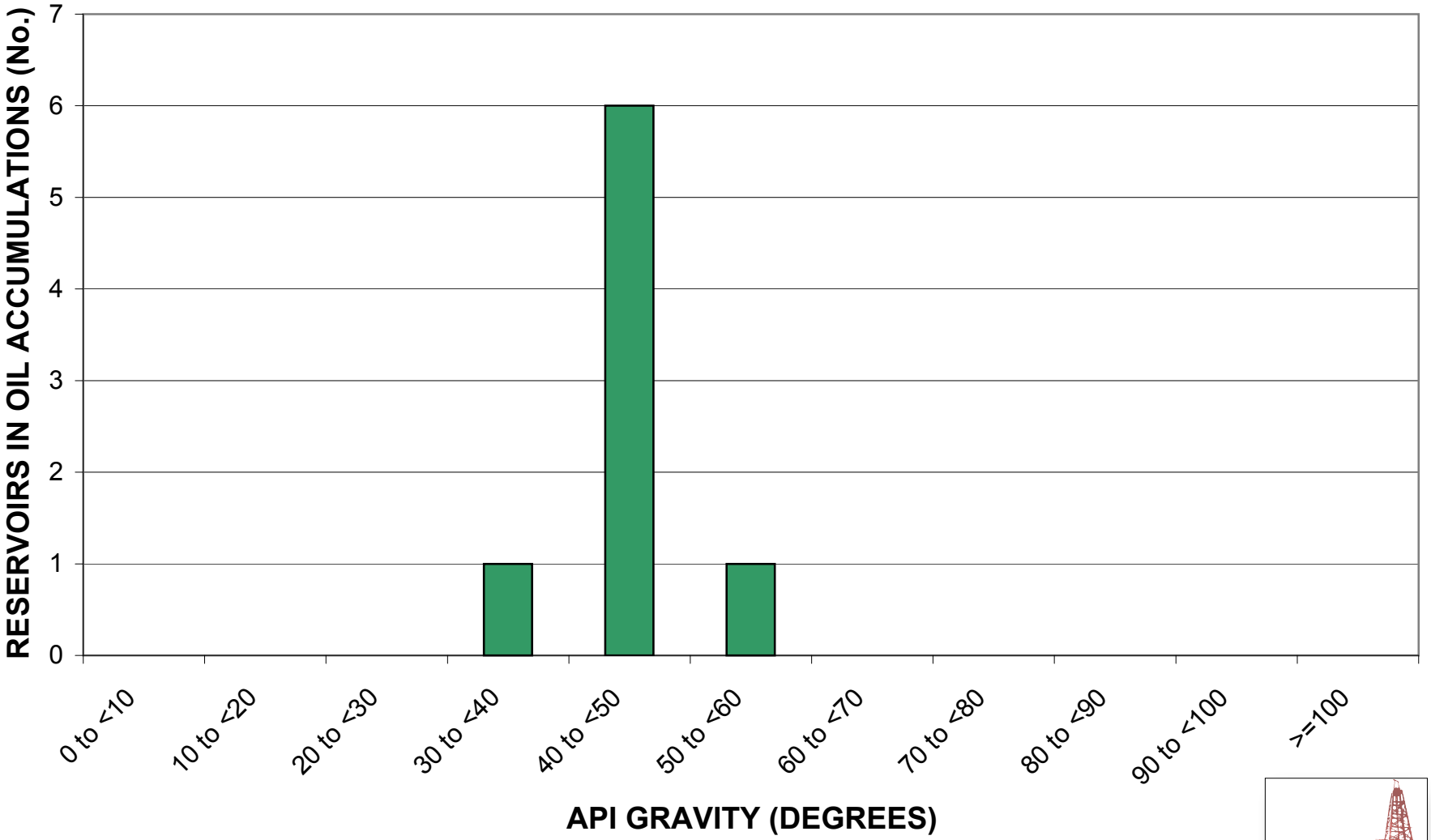



Click here to return to
Chapter 6