Click here to return to
Chapter 2

Sussex-Shannon Sandstones, Assessment Unit 50330302

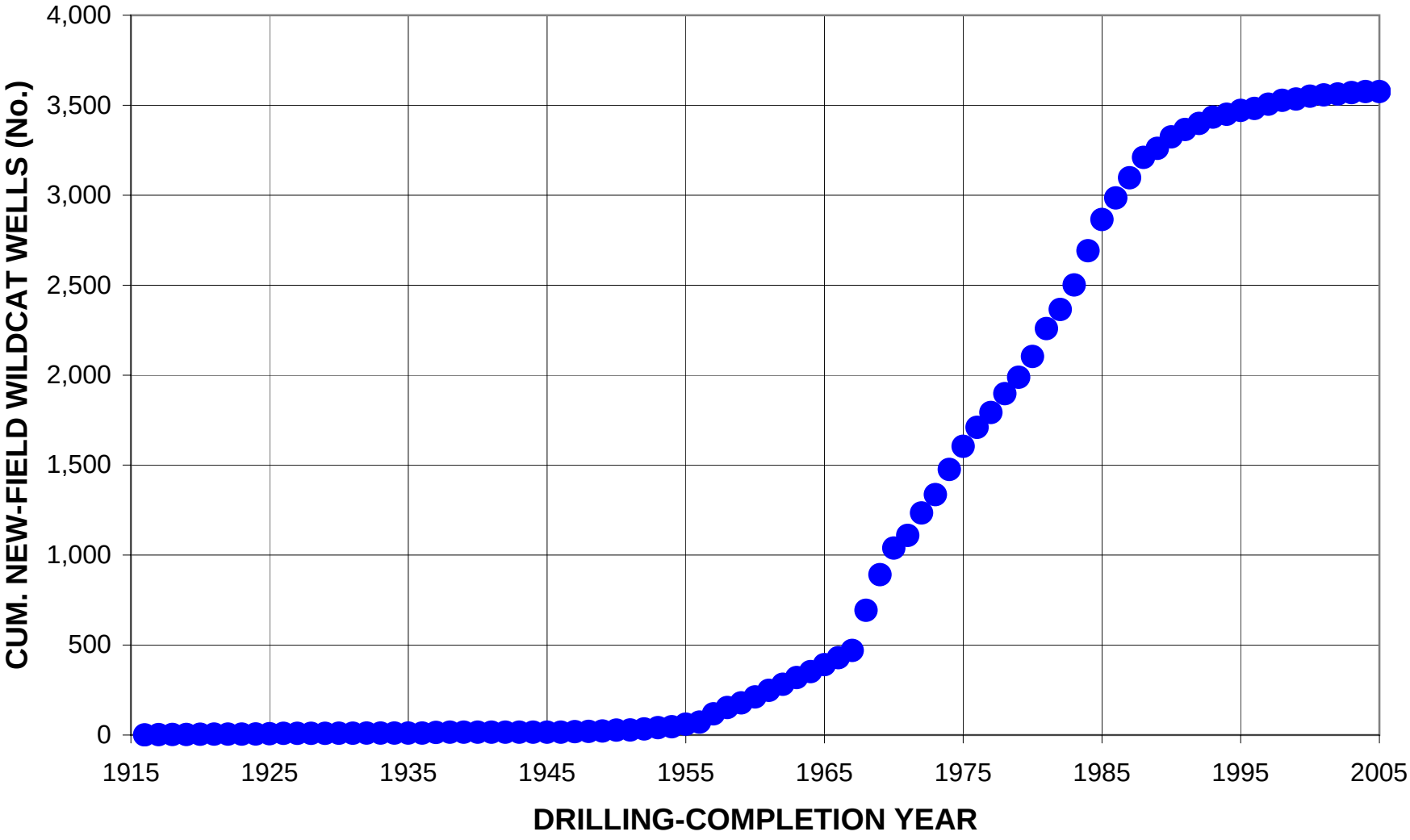

Sussex-Shannon Sandstones, Assessment Unit 50330302

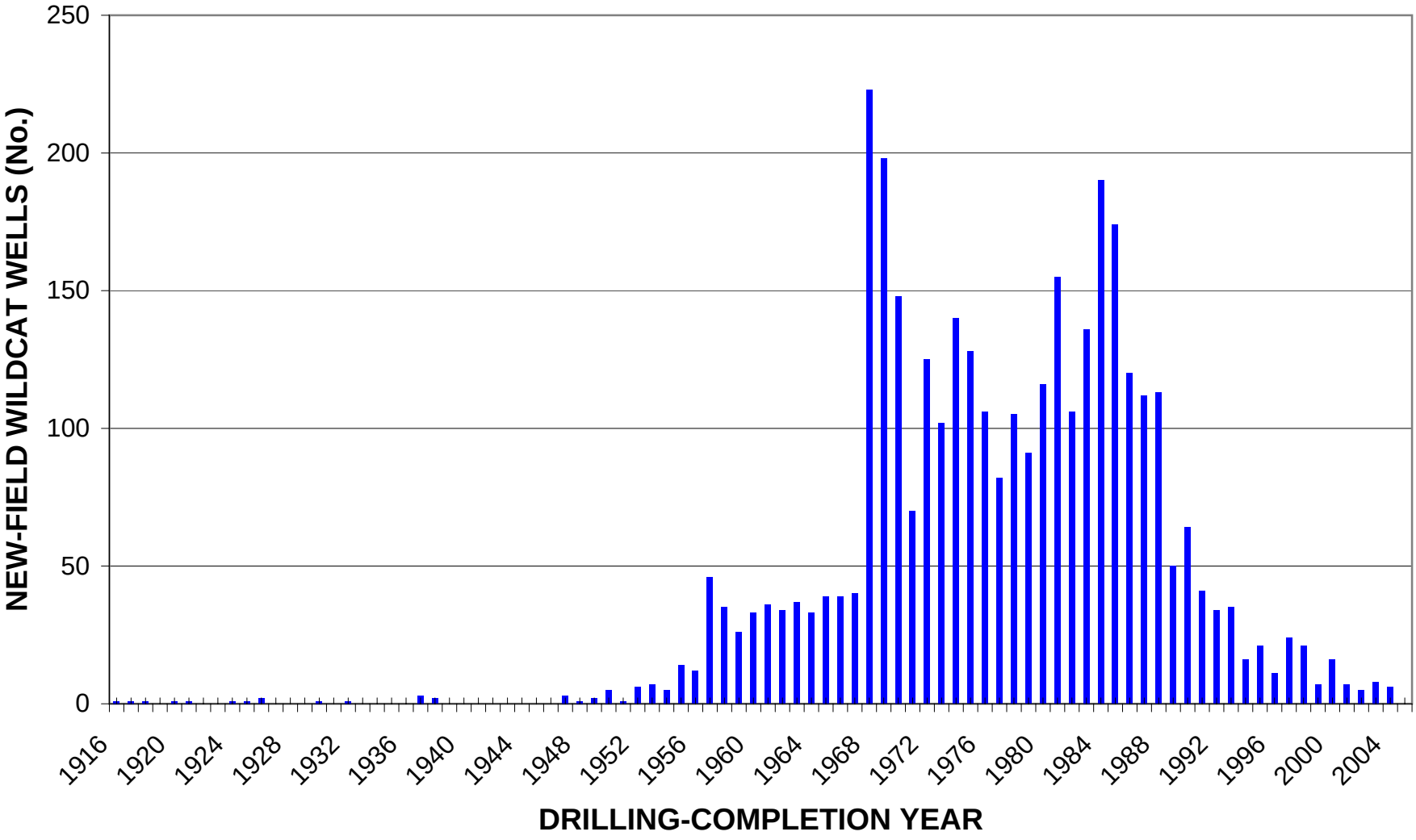

Sussex-Shannon Sandstones, Assessment Unit 50330302

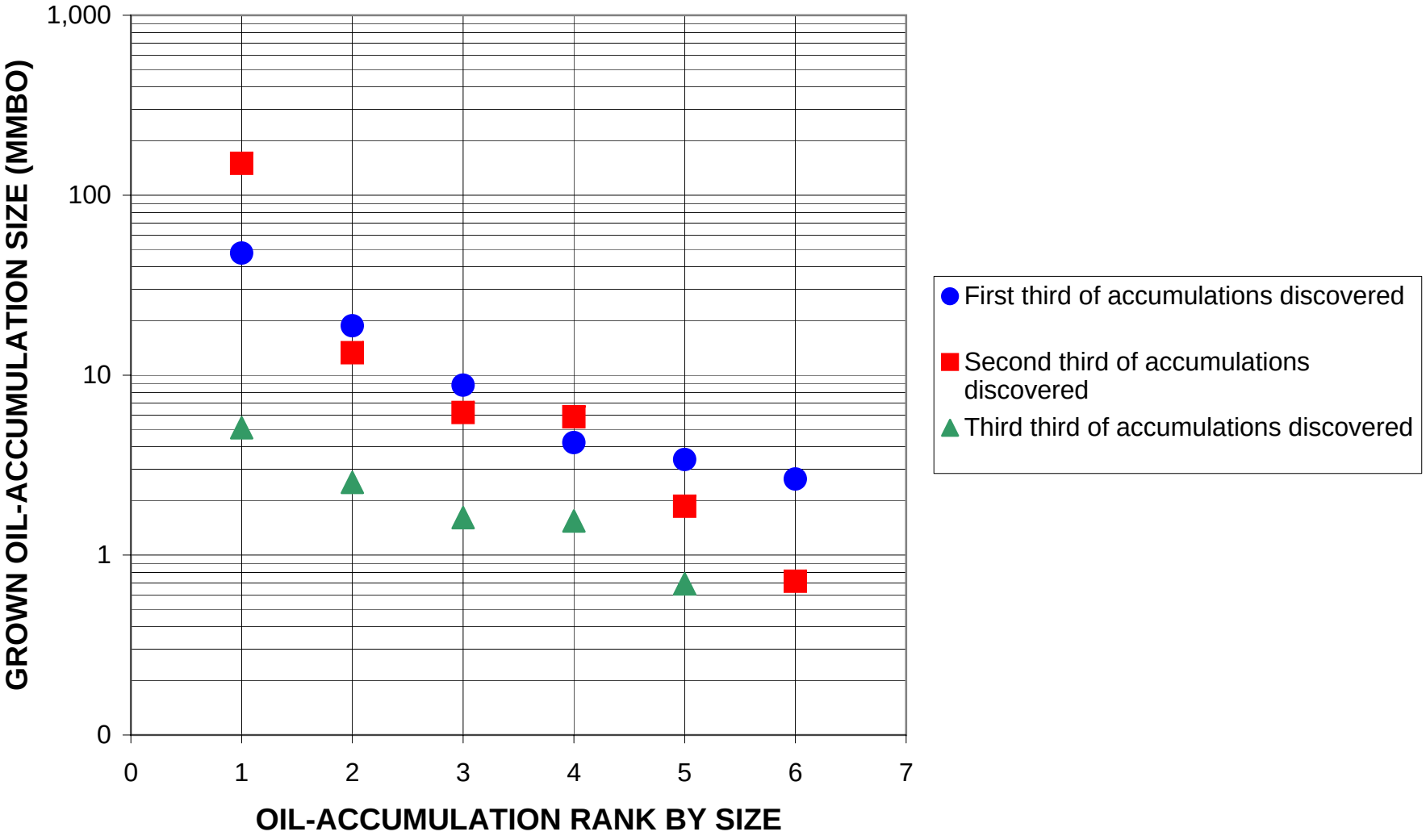

Sussex-Shannon Sandstones, Assessment Unit 50330302

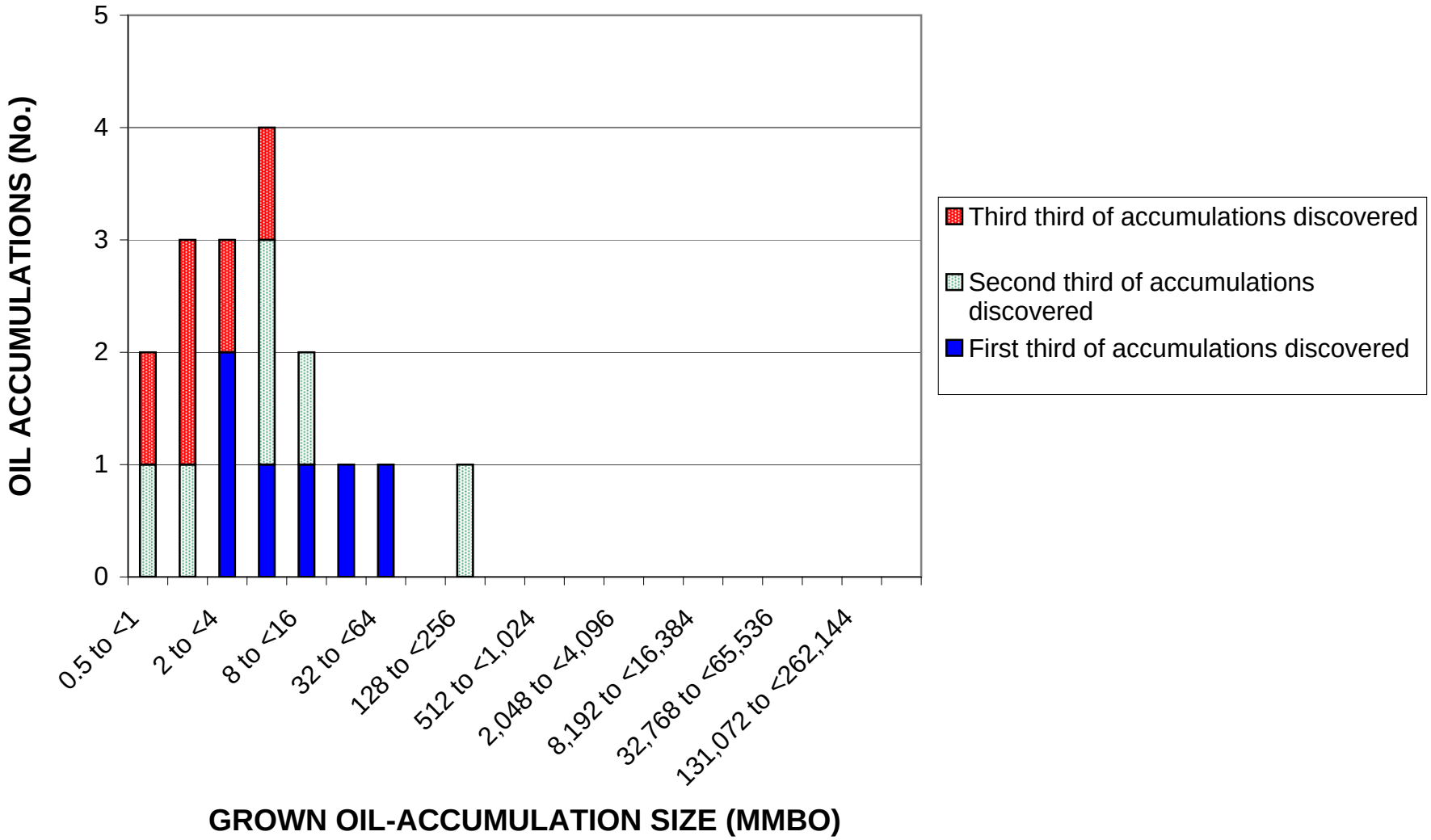

Sussex-Shannon Sandstones, Assessment Unit 50330302

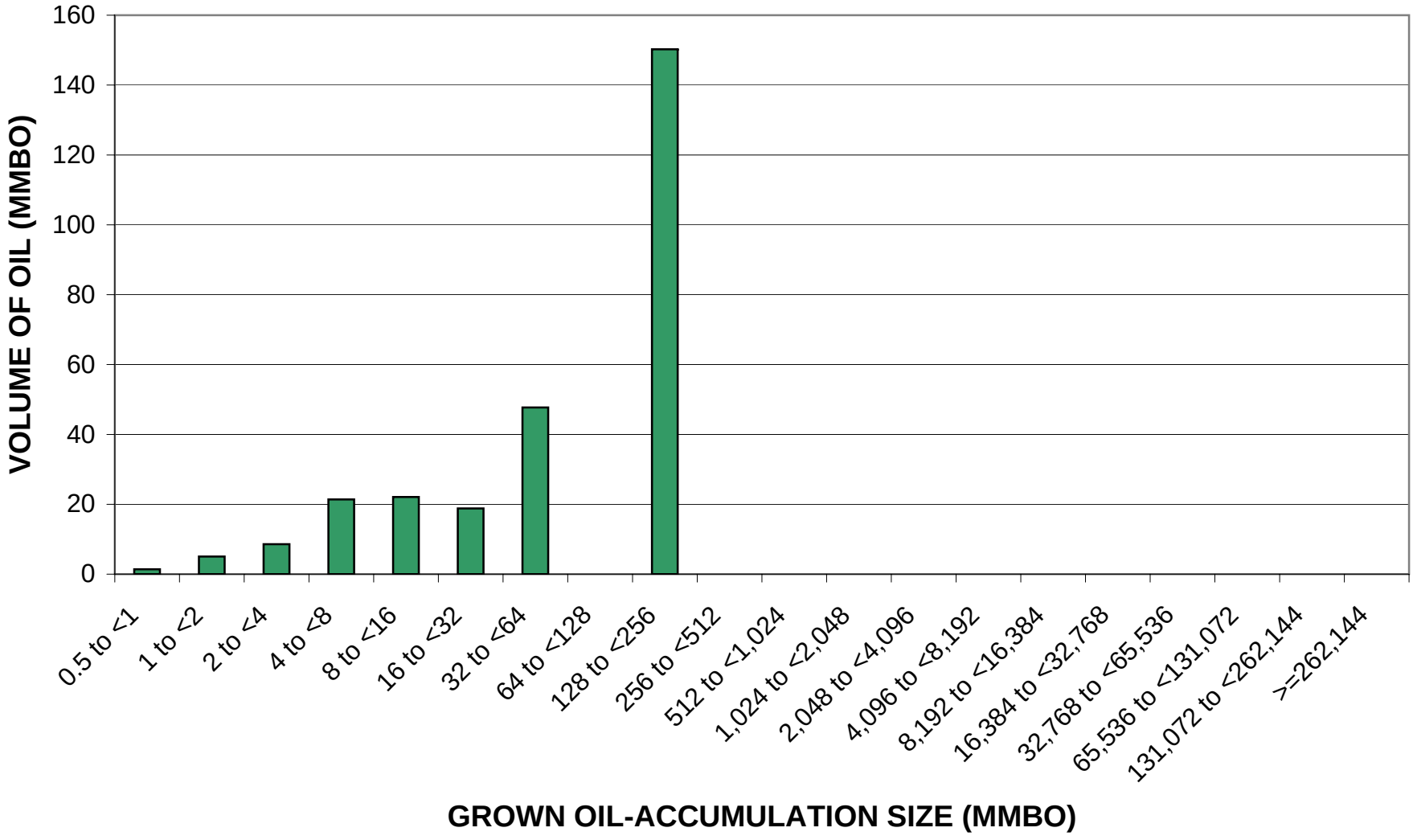

Sussex-Shannon Sandstones, Assessment Unit 50330302

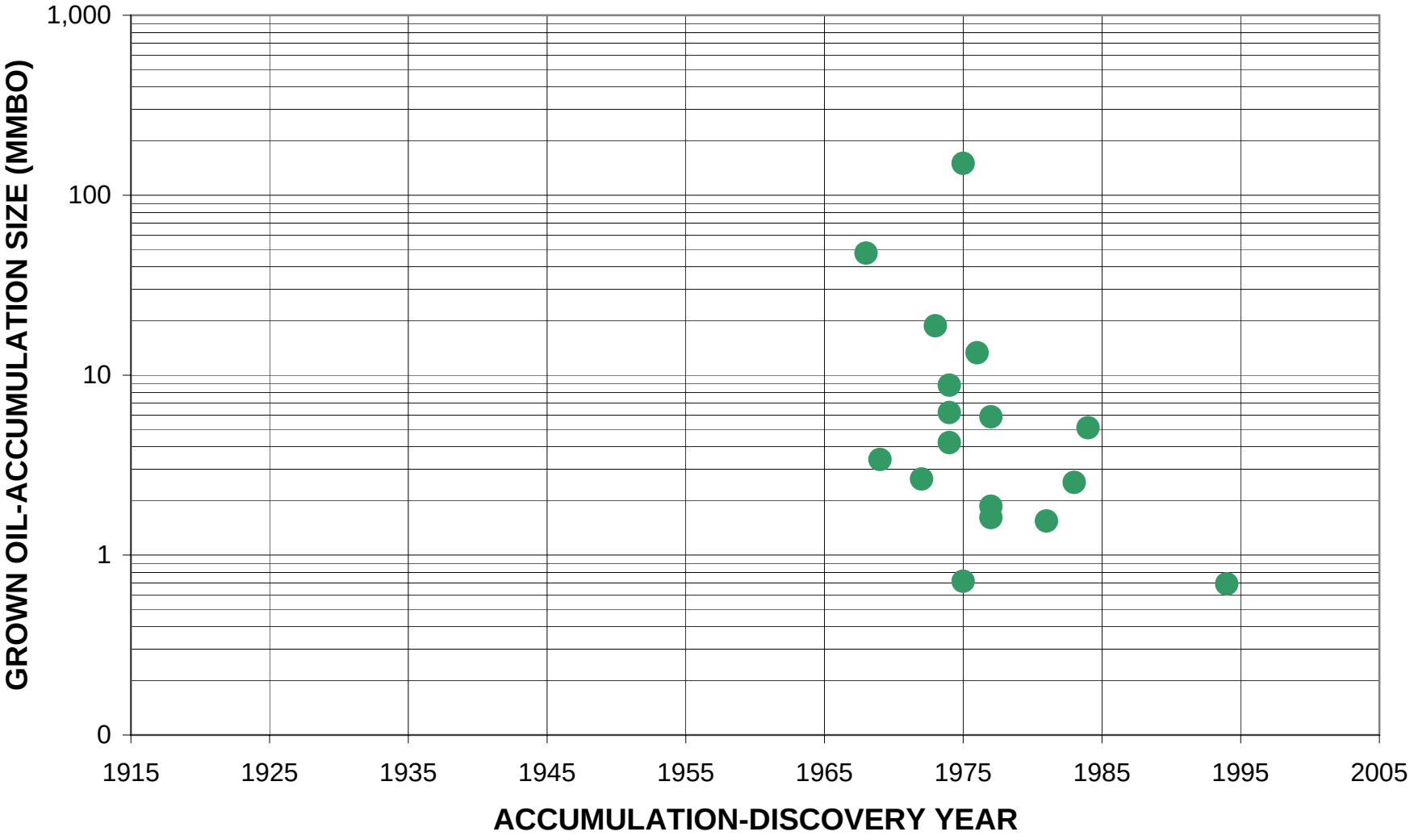

Sussex-Shannon Sandstones, Assessment Unit 50330302

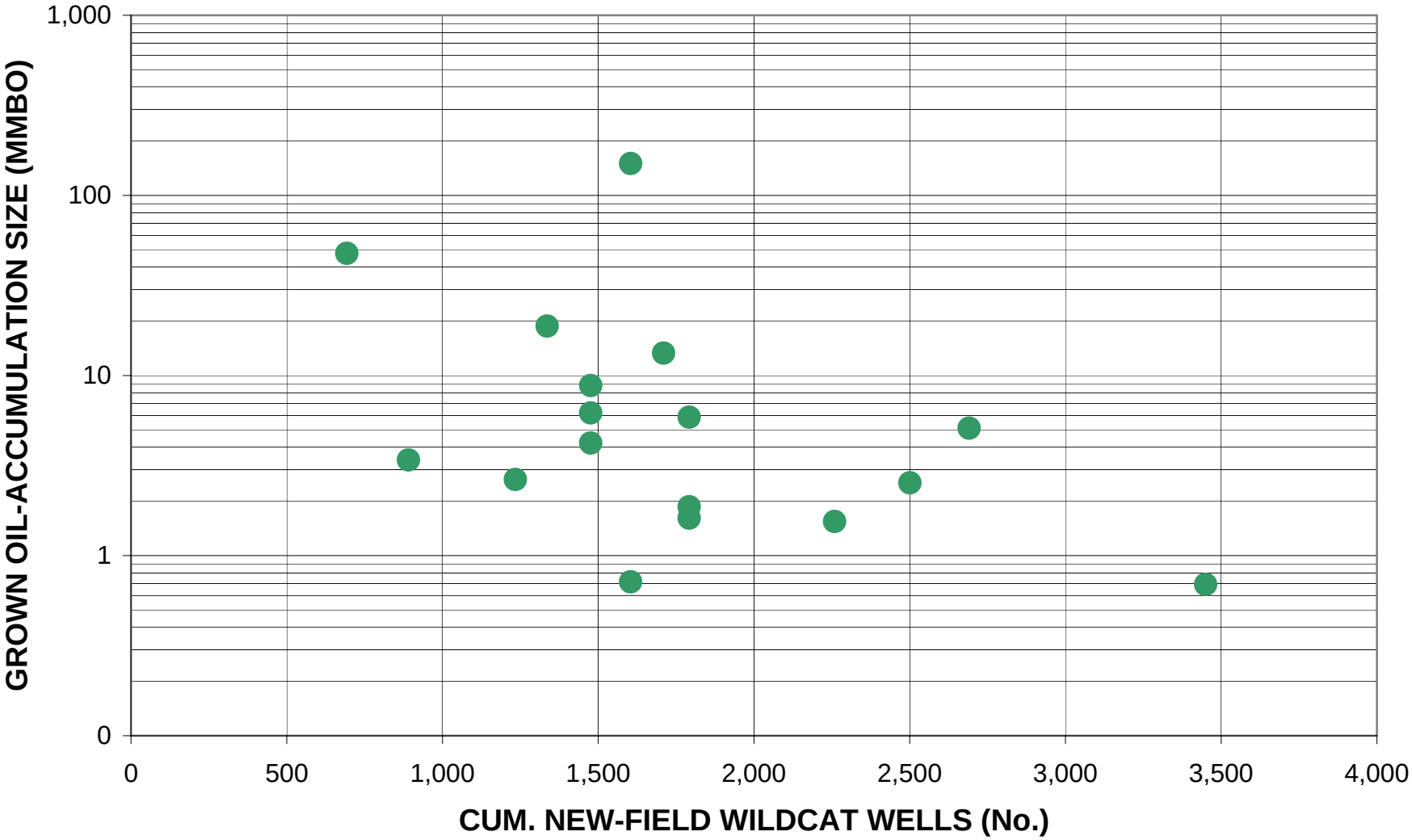

Sussex-Shannon Sandstones, Assessment Unit 50330302

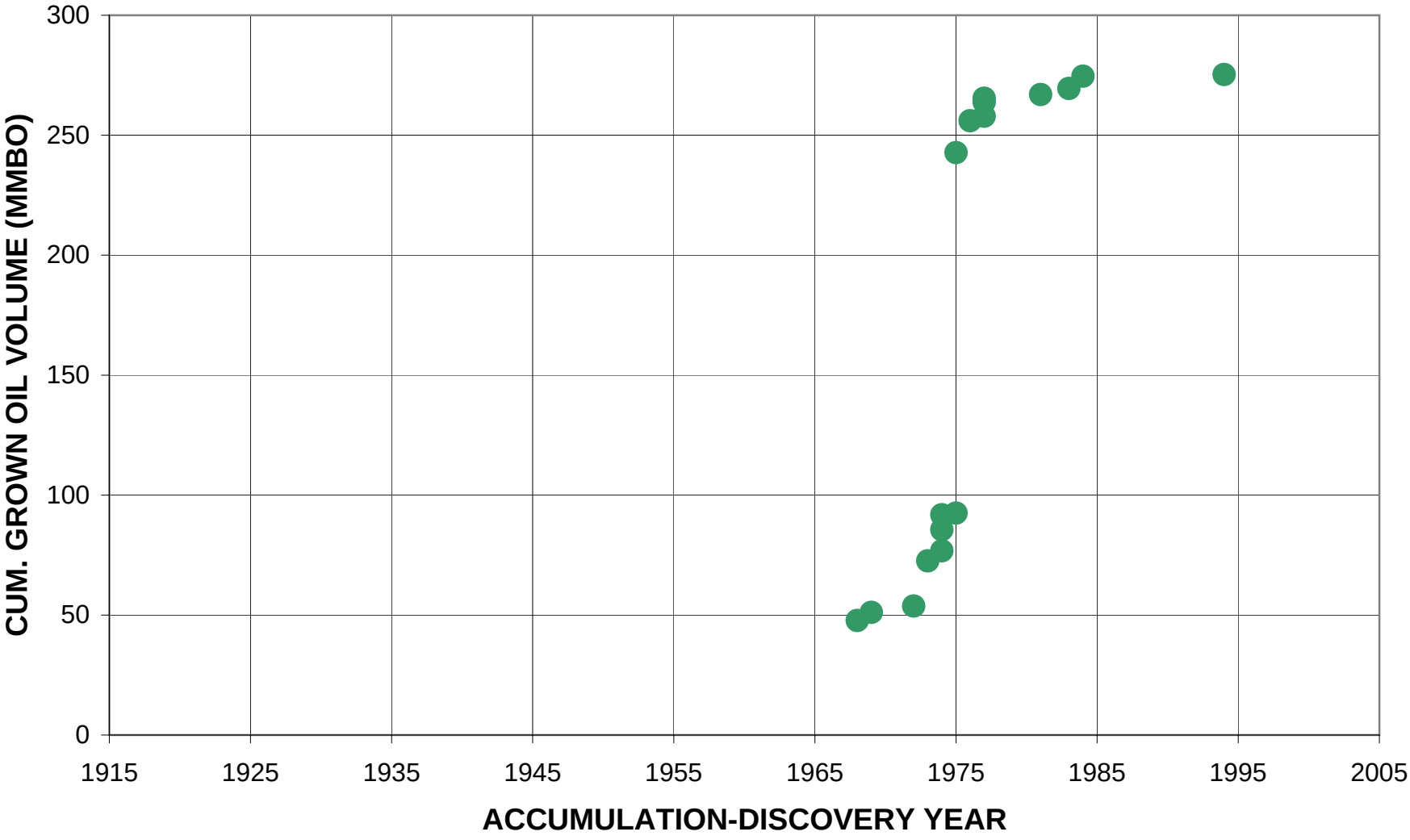

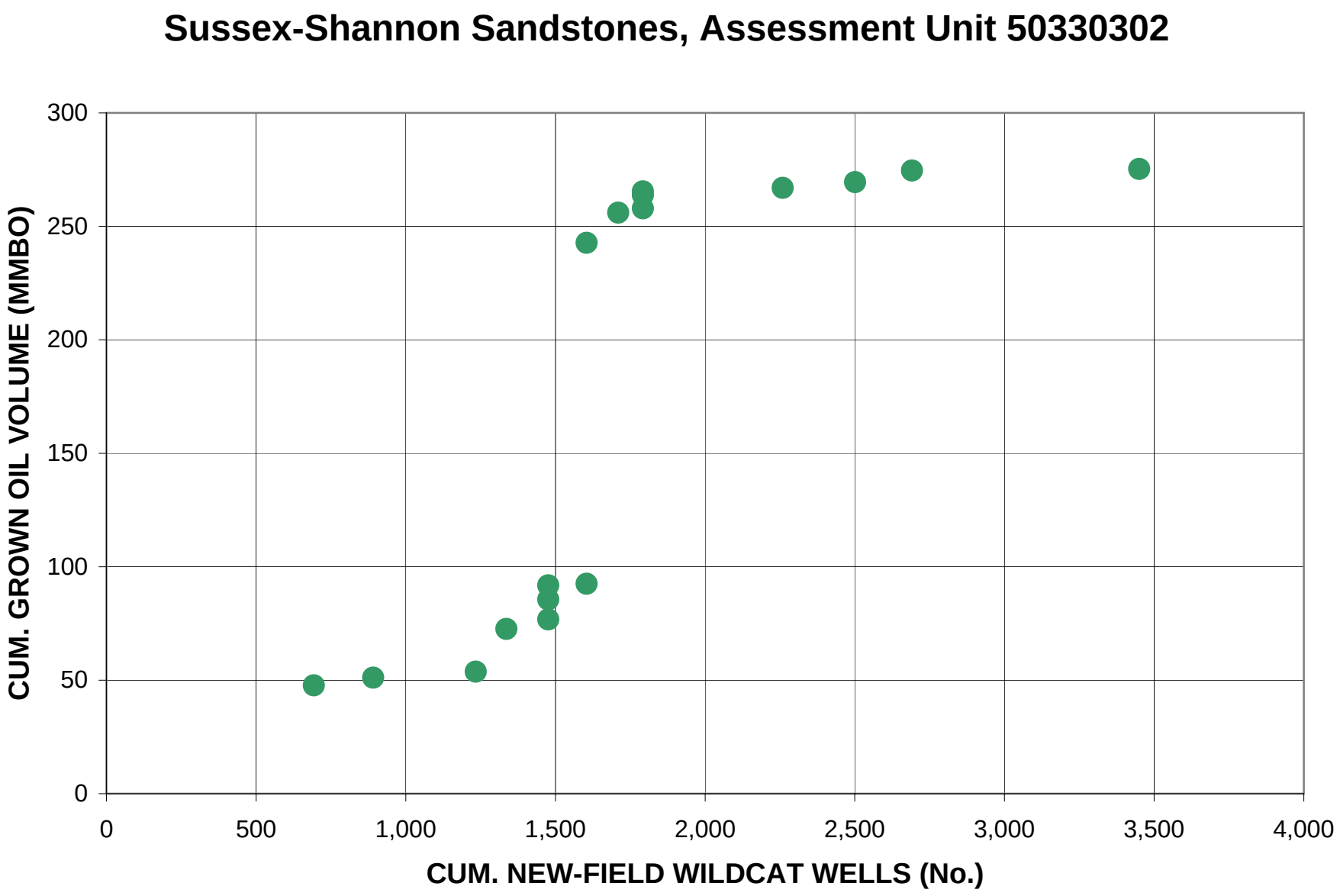
Sussex-Shannon Sandstones, Assessment Unit 50330302
CUM. GROWN OIL VOLUME (MMBO)
300
250
200
150
100
50
0
0
500
1,000
1,500
2,000
2,500
3,000
3,500
4,000
CUM. NEW-FIELD WILDCAT WELLS (No.)

Sussex-Shannon Sandstones, Assessment Unit 50330302

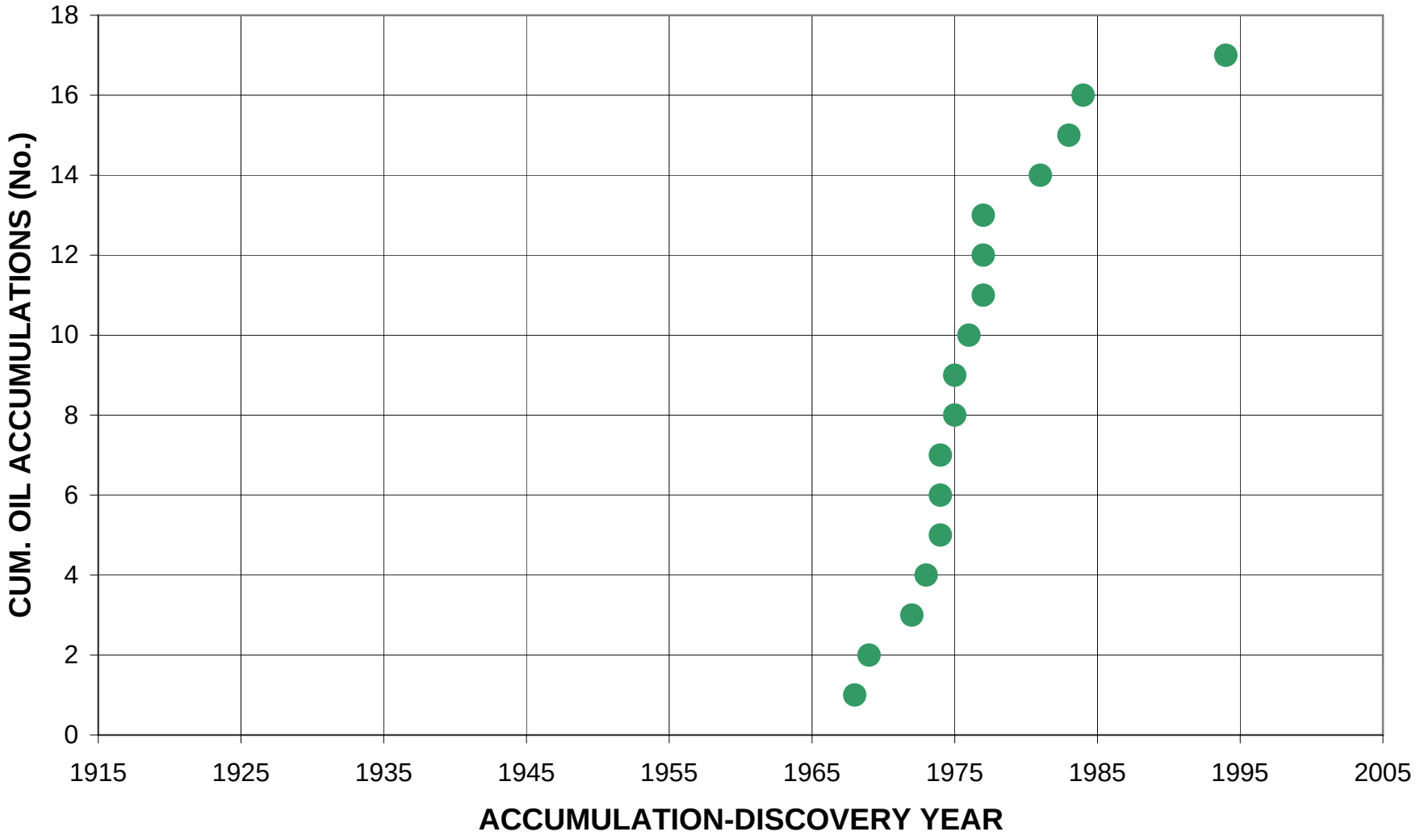

Sussex-Shannon Sandstones, Assessment Unit 50330302

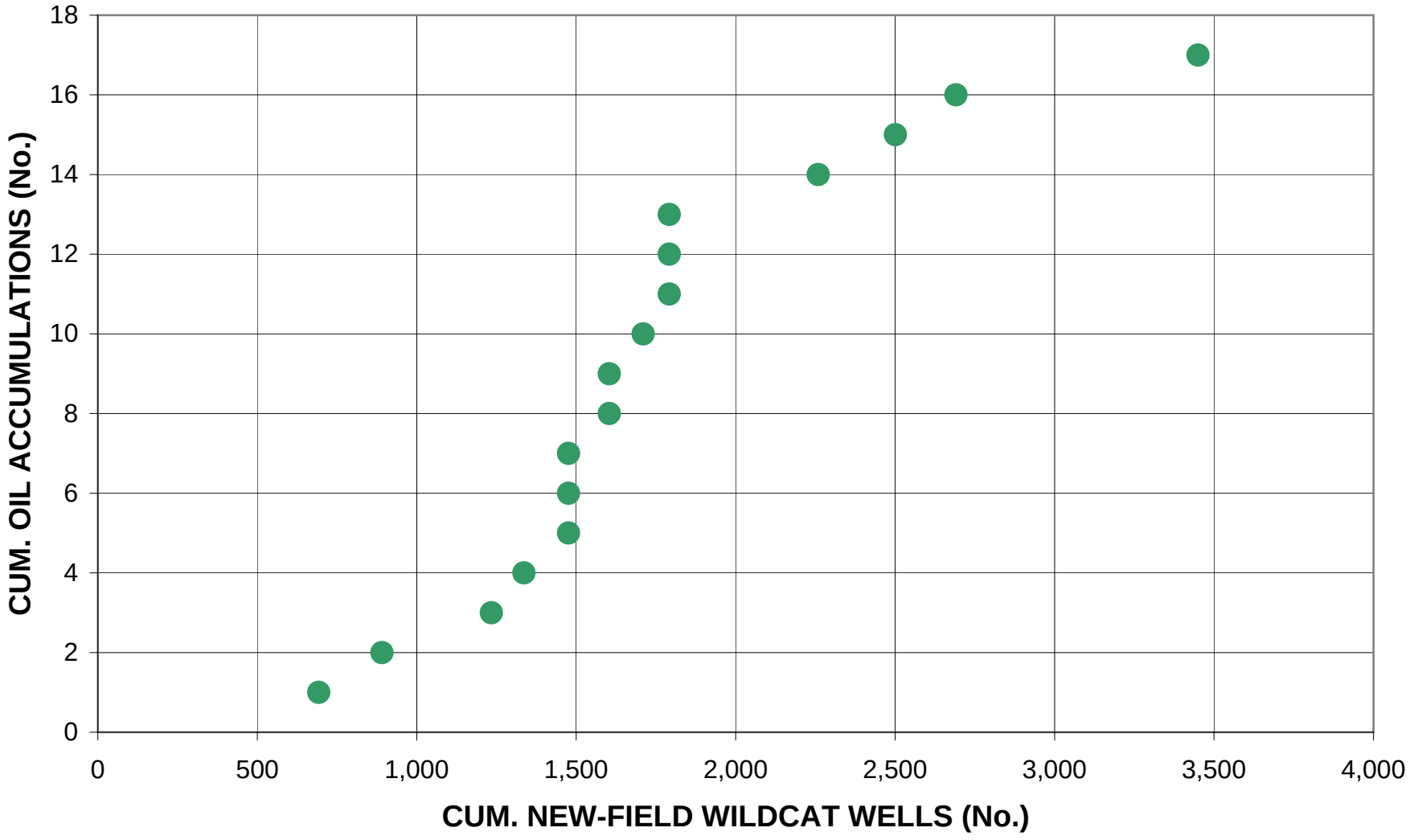

Sussex-Shannon Sandstones, Assessment Unit 50330302

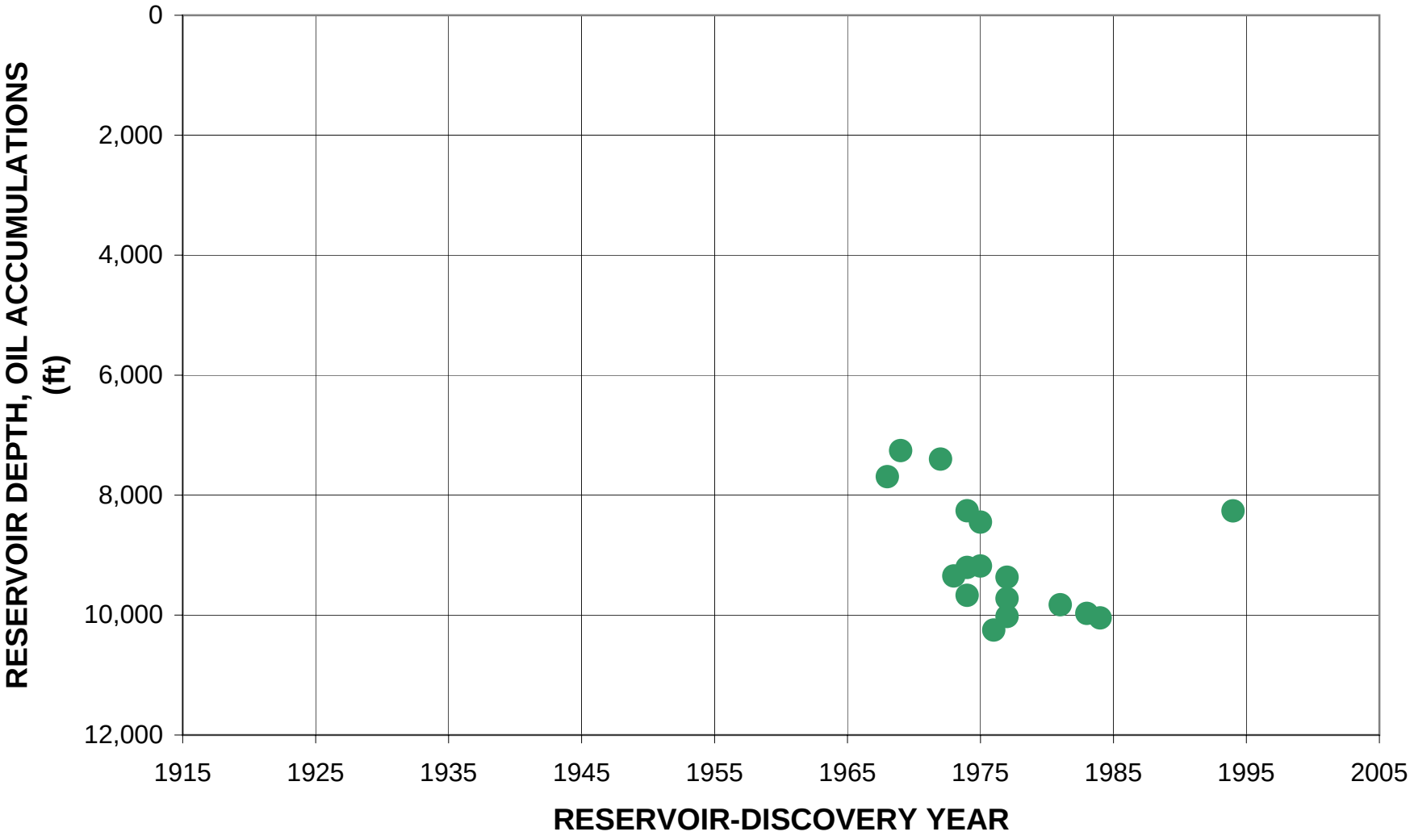

Sussex-Shannon Sandstones, Assessment Unit 50330302

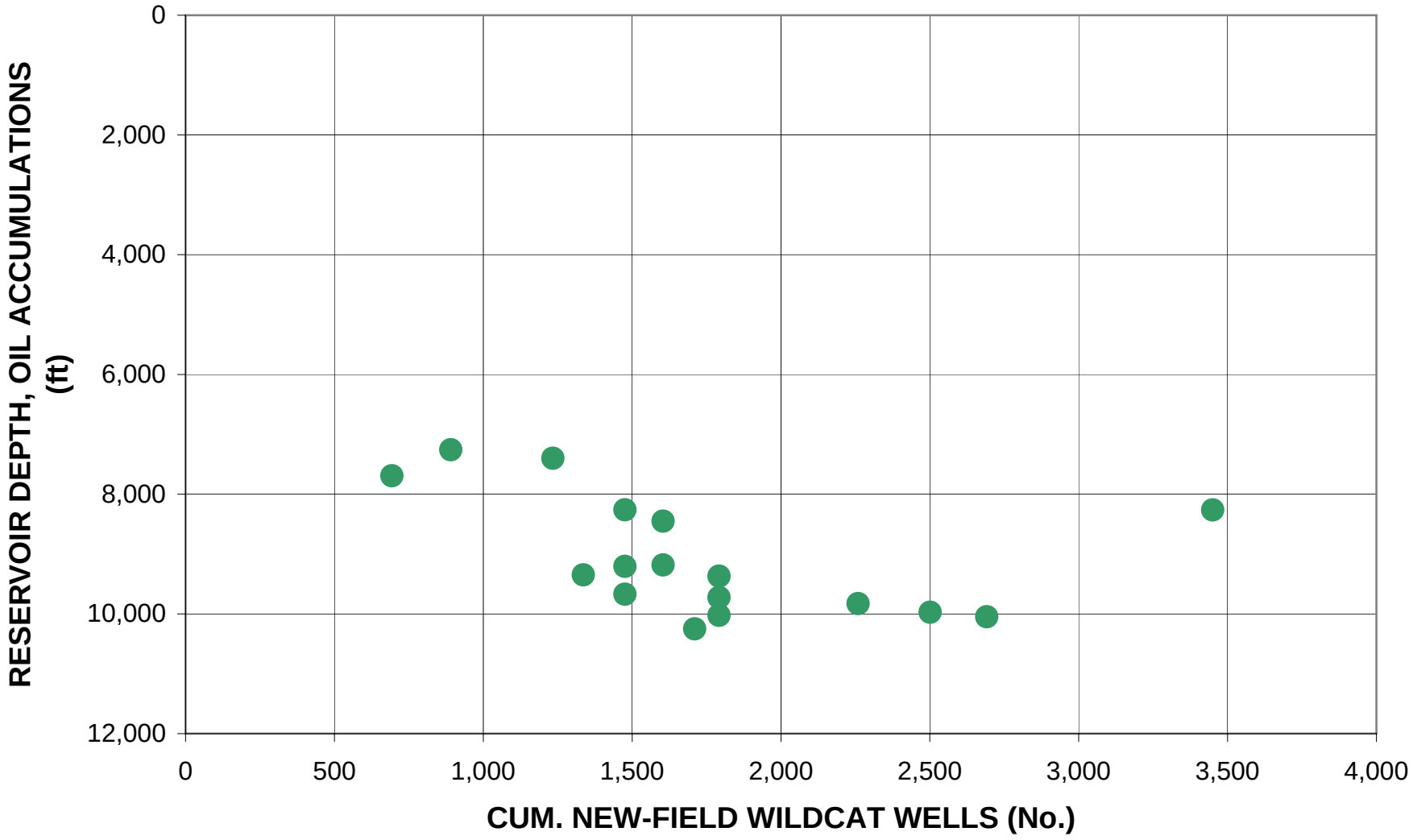

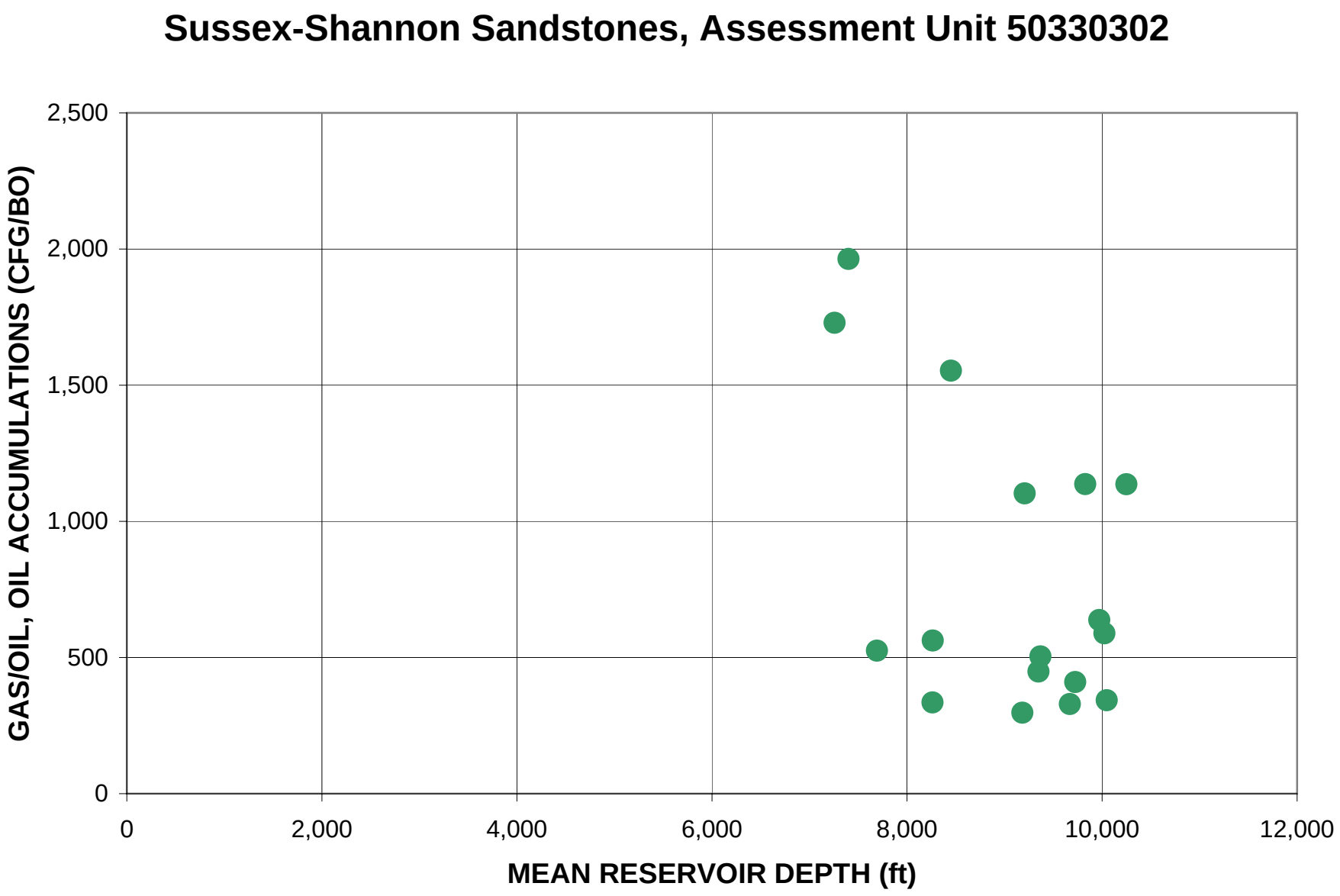
Sussex-Shannon Sandstones, Assessment Unit 50330302
GAS/OIL, OIL ACCUMULATIONS (CFG/BO)
2,500
2,000
1,500
1,000
500
0
0
2,000
4,000
6,000
8,000
10,000
12,000
MEAN RESERVOIR DEPTH (ft)

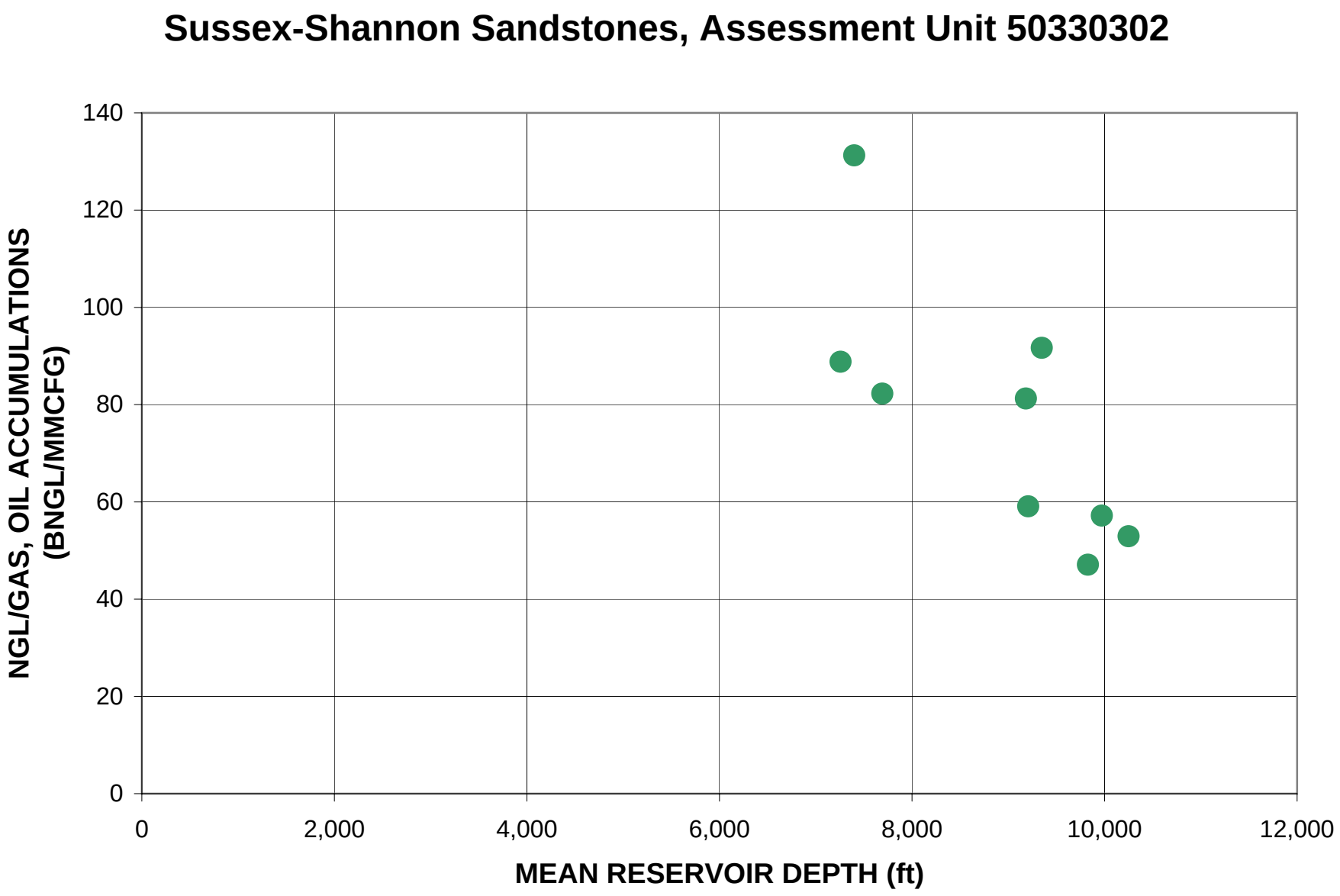
Sussex-Shannon Sandstones, Assessment Unit 50330302
NGL/GAS, OIL ACCUMULATIONS
(BNGL/MMCFG)
140
120
100
80
60
40
20
0
0
2,000
4,000
6,000
8,000
10,000
12,000
MEAN RESERVOIR DEPTH (ft)

Sussex-Shannon Sandstones, Assessment Unit 50330302

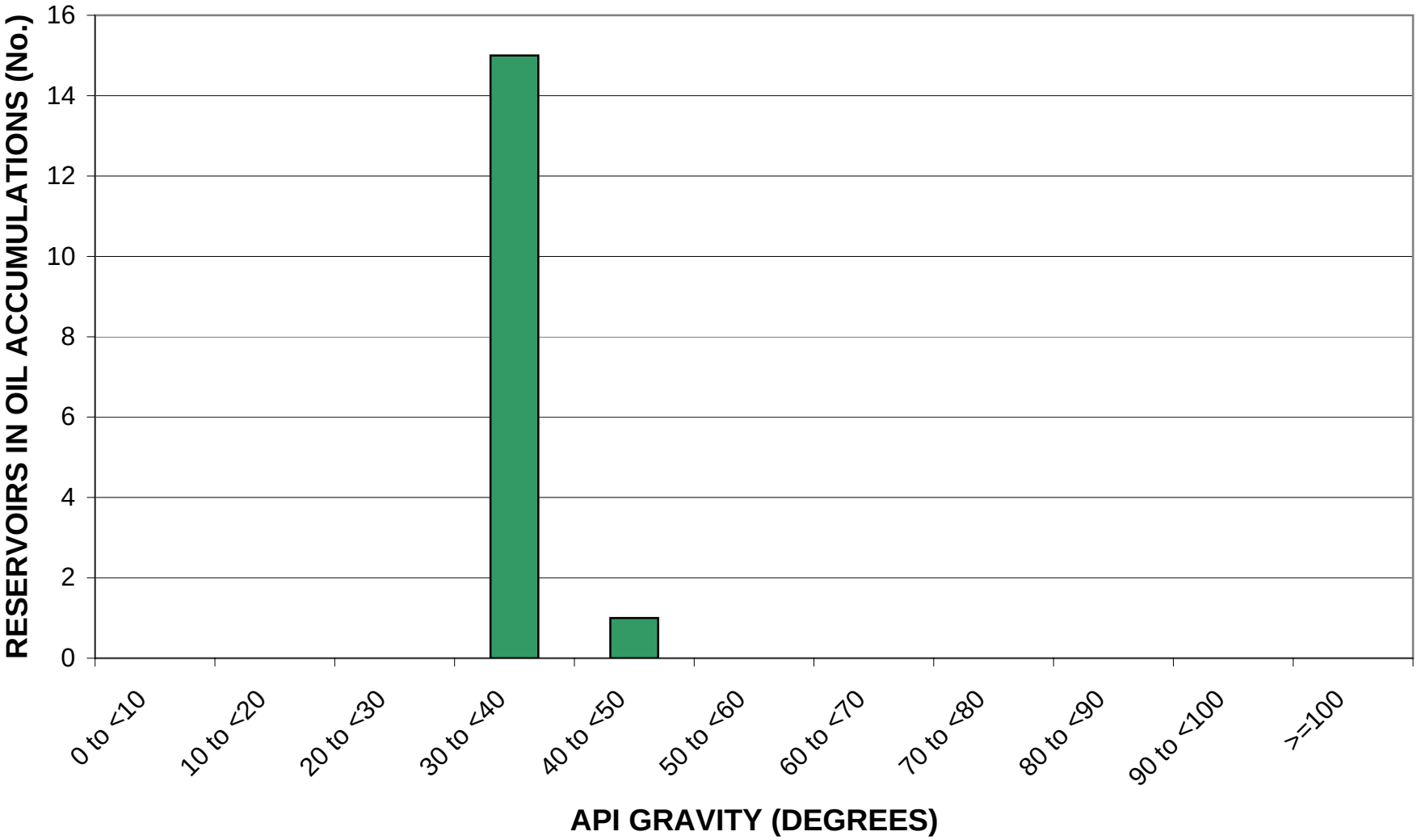

Click here to return to
Chapter 2