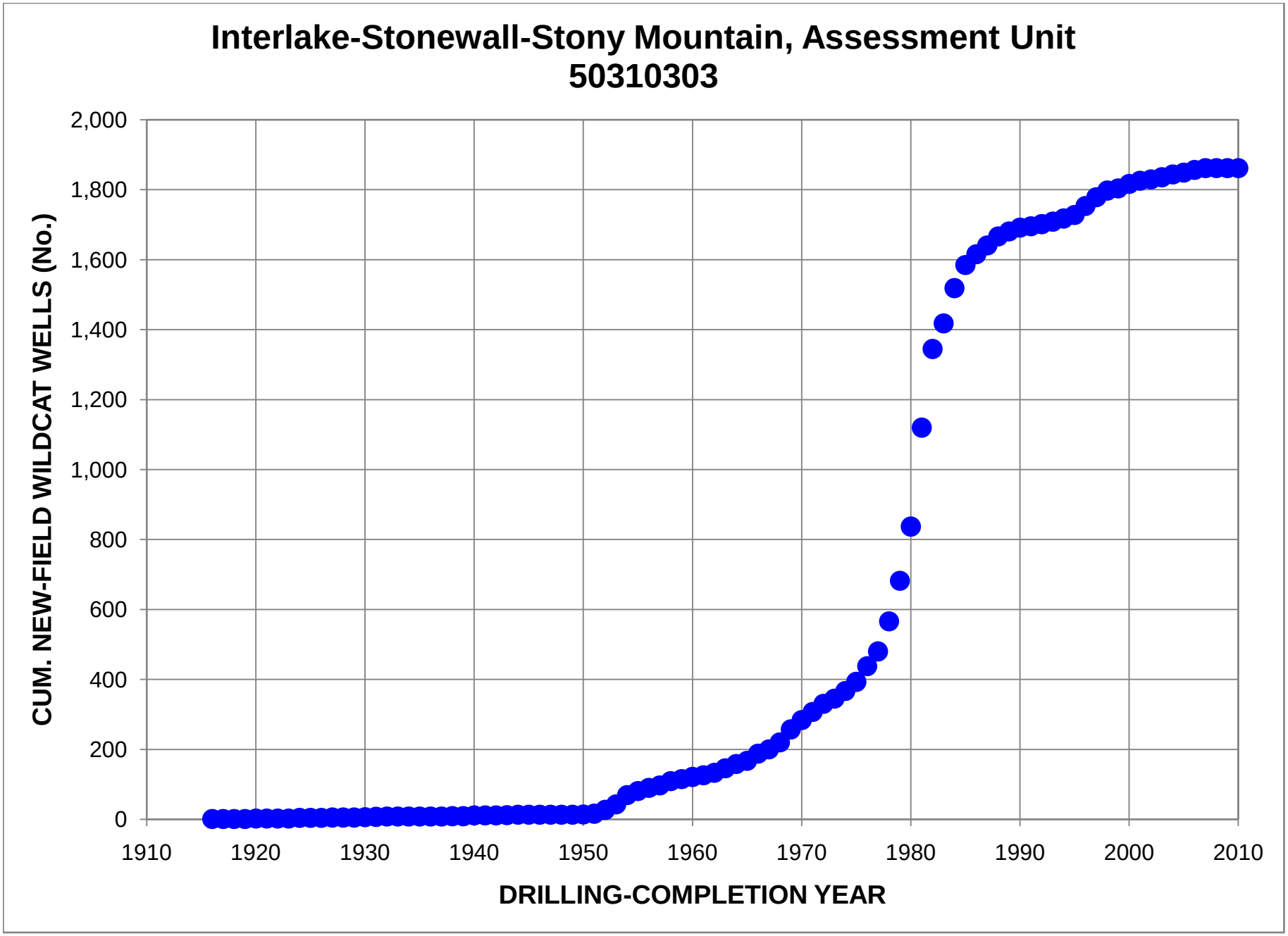
Interlake-Stonewall-Stony Mountain, Assessment Unit 50310303
CUM. NEW-FIELD WILDCAT WELLS (No.)
2,000
1,800
1,600
1,400
1,200
1,000
800
600
400
200
0
1910
1920
1930
1940
1950
1960
1970
1980
1990
2000
2010
DRILLING-COMPLETION YEAR

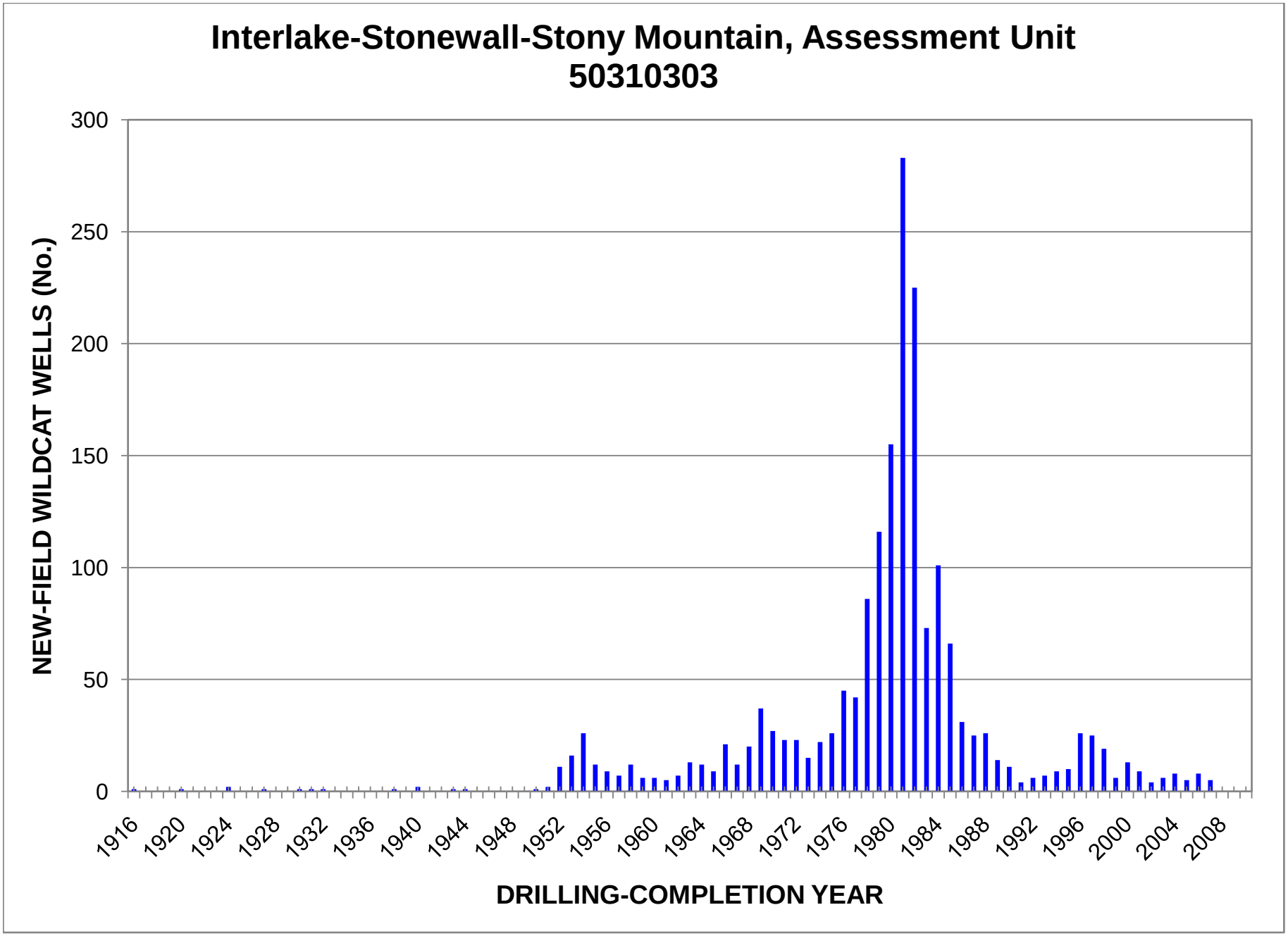
Interlake-Stonewall-Stony Mountain, Assessment Unit 50310303
NEW-FIELD WILDCAT WELLS (No.)
300
250
200
150
100
50
0
1916
1920
1924
1928
1932
1936
1940
1944
1948
1952
1956
1960
1964
1968
1972
1976
1980
1984
1988
1992
1996
2000
2004
2008
DRILLING-COMPLETION YEAR

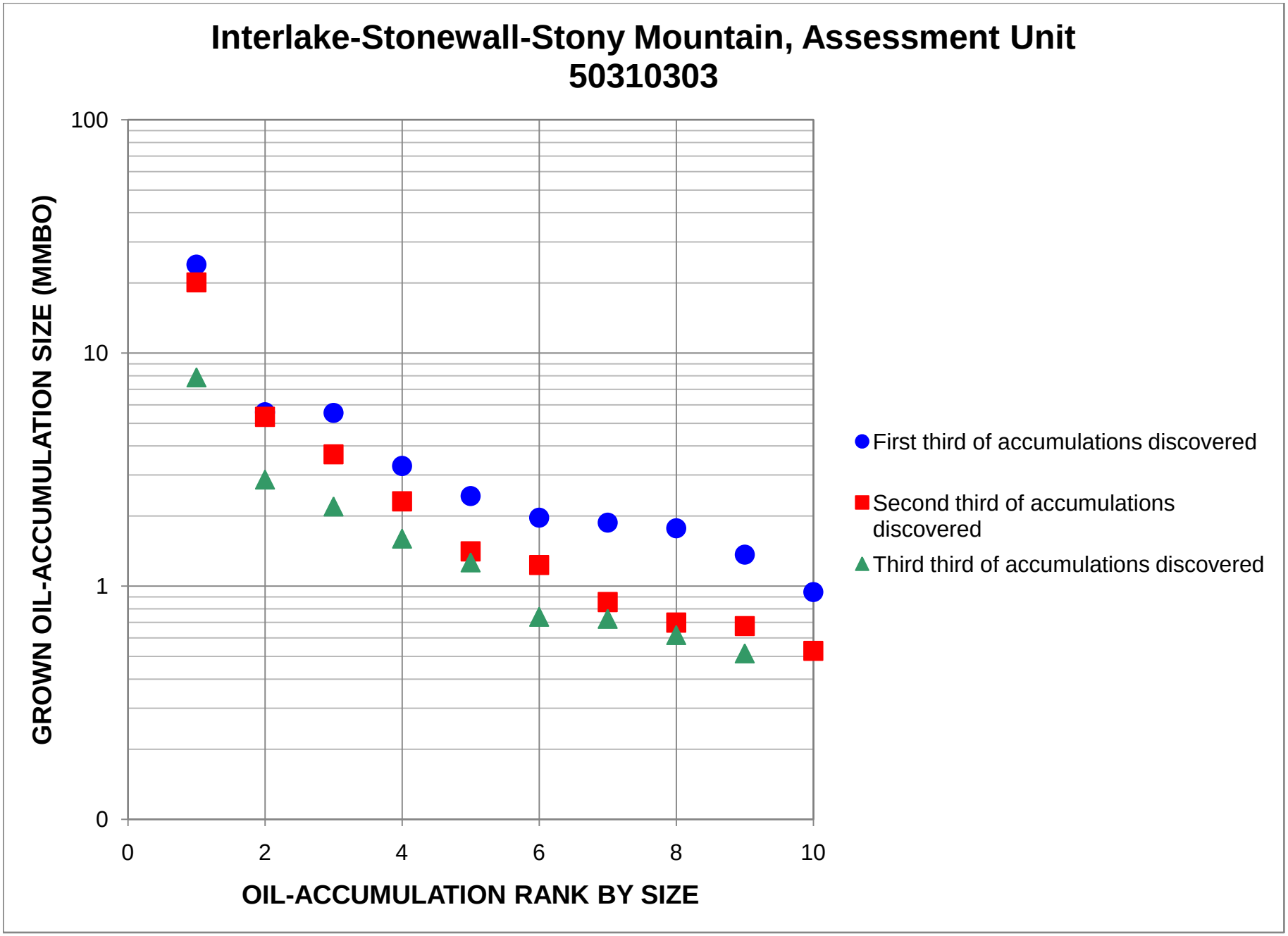
Interlake-Stonewall-Stony Mountain, Assessment Unit 50310303
GROWN OIL-ACCUMULATION SIZE (MMBO)
100
10
1
0
0
2
4
6
8
10
OIL-ACCUMULATION RANK BY SIZE
First third of accumulations discovered
Second third of accumulations discovered
Third third of accumulations discovered

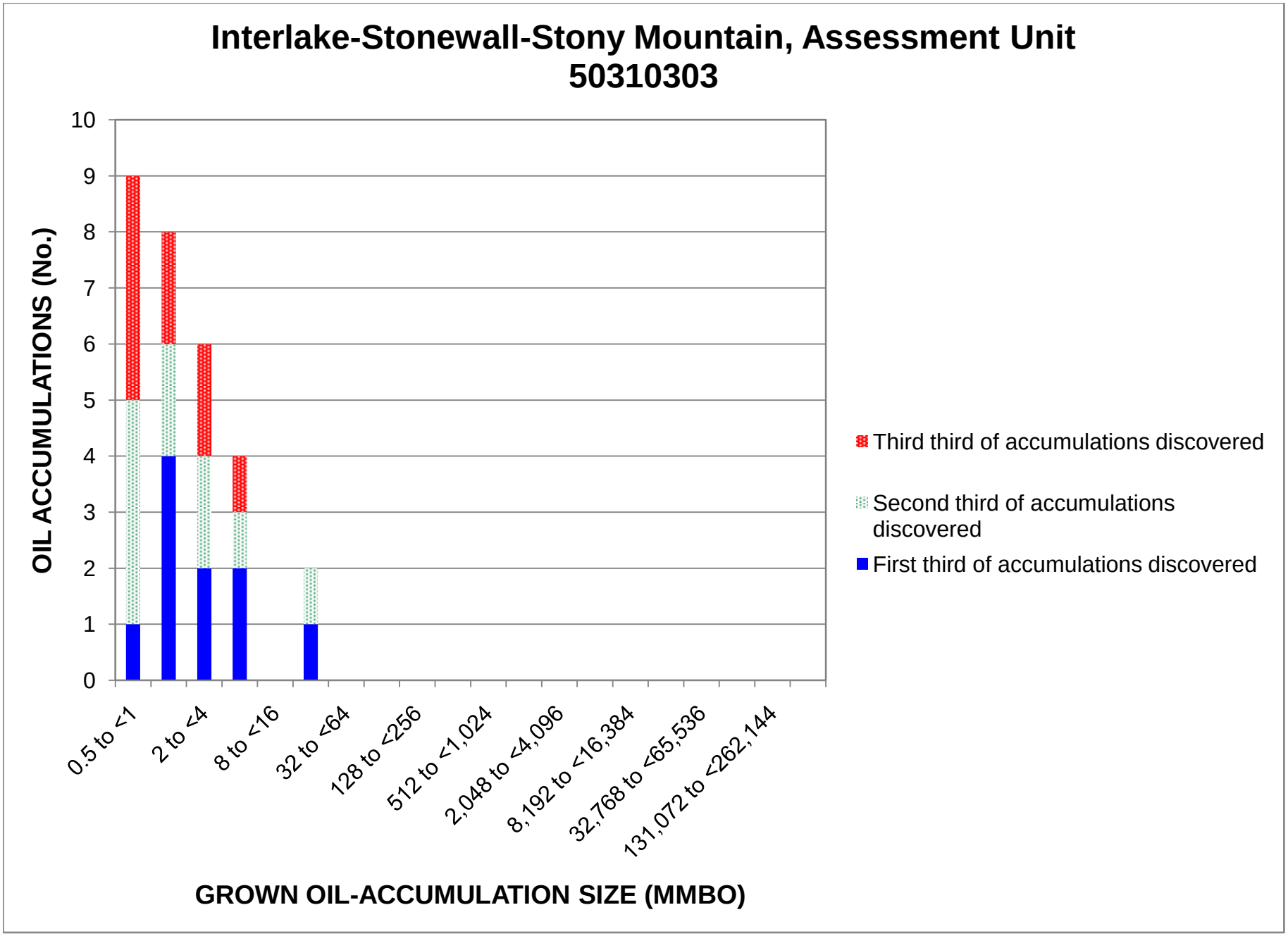
Interlake-Stonewall-Stony Mountain, Assessment Unit 50310303
OIL ACCUMULATIONS (No.)
10
9
8
7
6
5
4
3
2
1
0
0.5 to <1
2 to <4
8 to <16
32 to <64
128 to <256
512 to <1,024
2,048 to <4,096
8,192 to <16,384
32,768 to <65,536
131,072 to <262,144
GROWN OIL-ACCUMULATION SIZE (MMBO)
Third third of accumulations discovered
Second third of accumulations discovered
First third of accumulations discovered

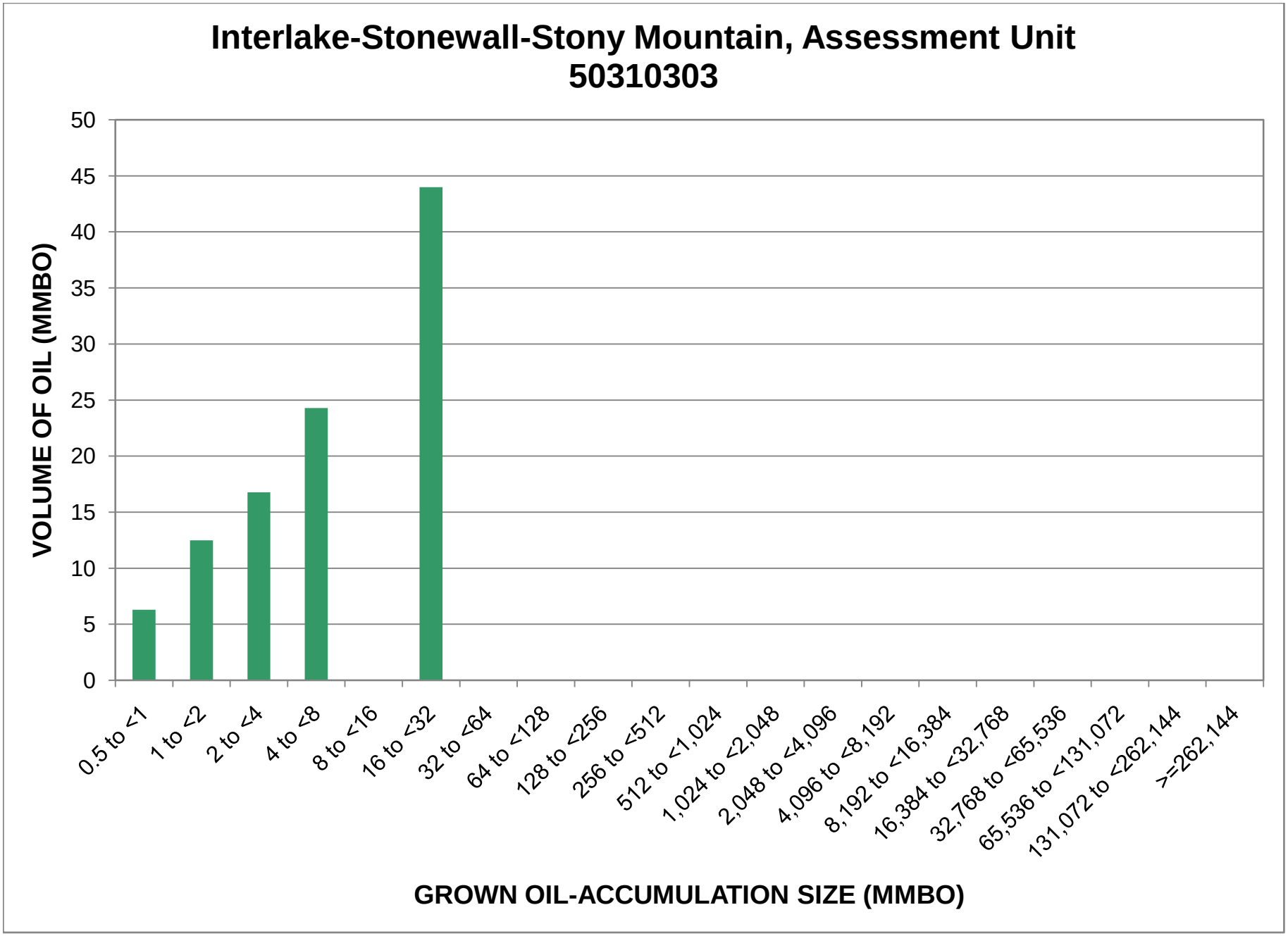
Interlake-Stonewall-Stony Mountain, Assessment Unit 50310303
VOLUME OF OIL (MMBO)
50
45
40
35
30
25
20
15
10
5
0
0.5 to <1
1 to <2
2 to <4
4 to <8
8 to <16
16 to <32
32 to <64
64 to <128
128 to <256
256 to <512
512 to <1,024
1,024 to <2,048
2,048 to <4,096
4,096 to <8,192
8,192 to <16,384
16,384 to <32,768
32,768 to <65,536
65,536 to <131,072
131,072 to <262,144
>=262,144
GROWN OIL-ACCUMULATION SIZE (MMBO)

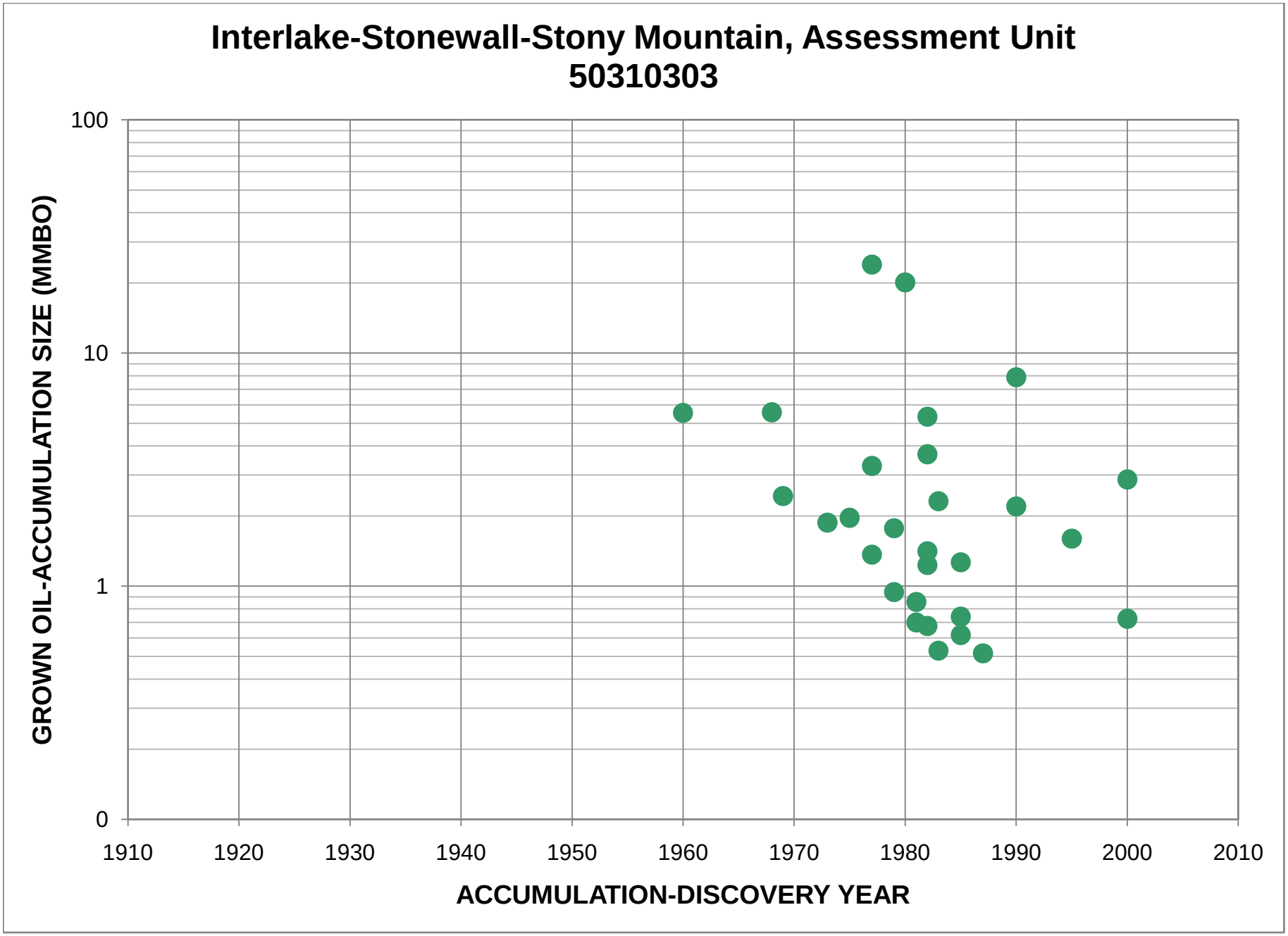
Interlake-Stonewall-Stony Mountain, Assessment Unit 50310303
GROWN OIL-ACCUMULATION SIZE (MMBO)
100
10
1
0
1910
1920
1930
1940
1950
1960
1970
1980
1990
2000
2010
ACCUMULATION-DISCOVERY YEAR

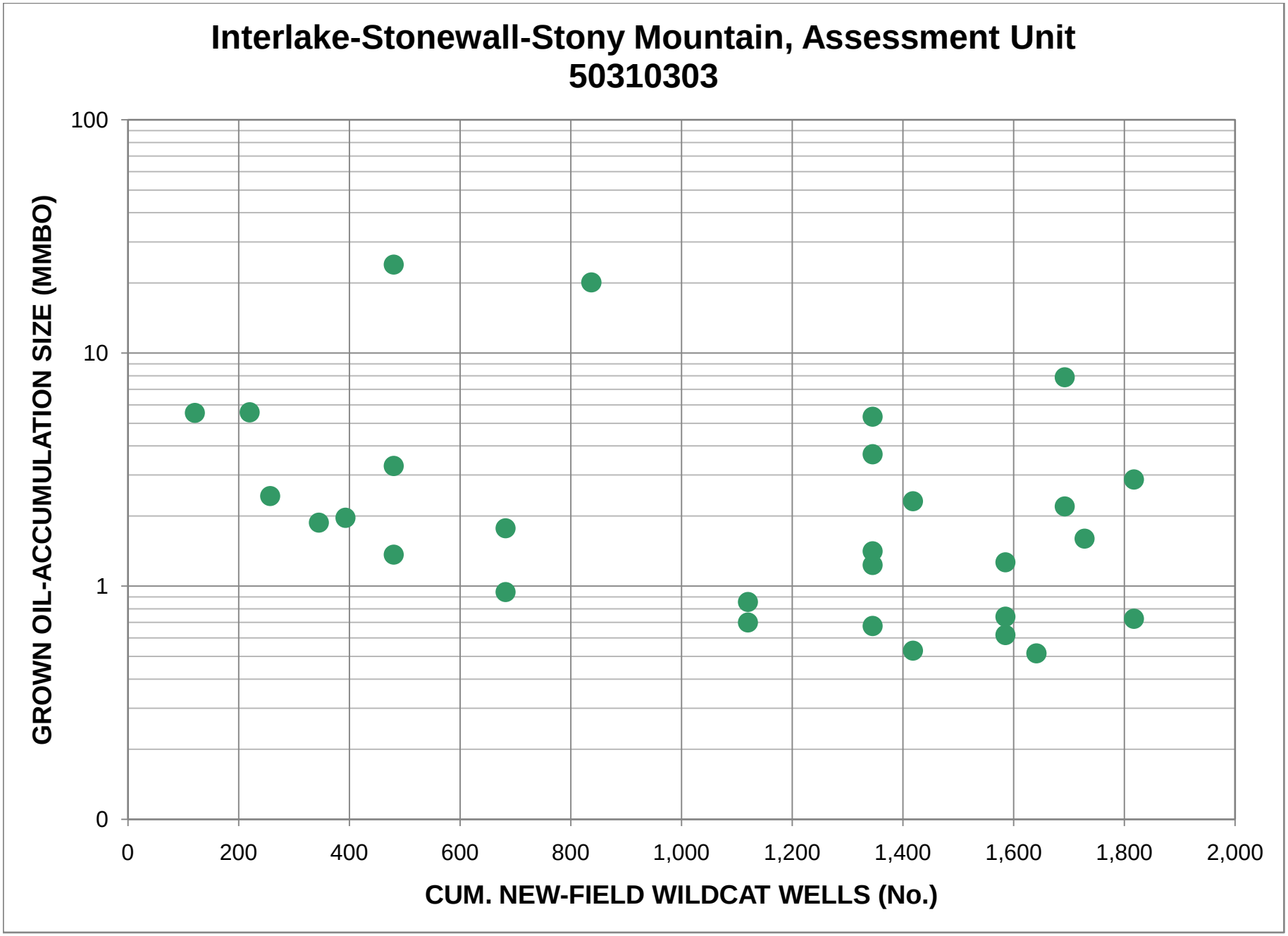
Interlake-Stonewall-Stony Mountain, Assessment Unit 50310303
GROWN OIL-ACCUMULATION SIZE (MMBO)
100
10
1
0
0
200
400
600
800
1,000
1,200
1,400
1,600
1,800
2,000
CUM. NEW-FIELD WILDCAT WELLS (No.)

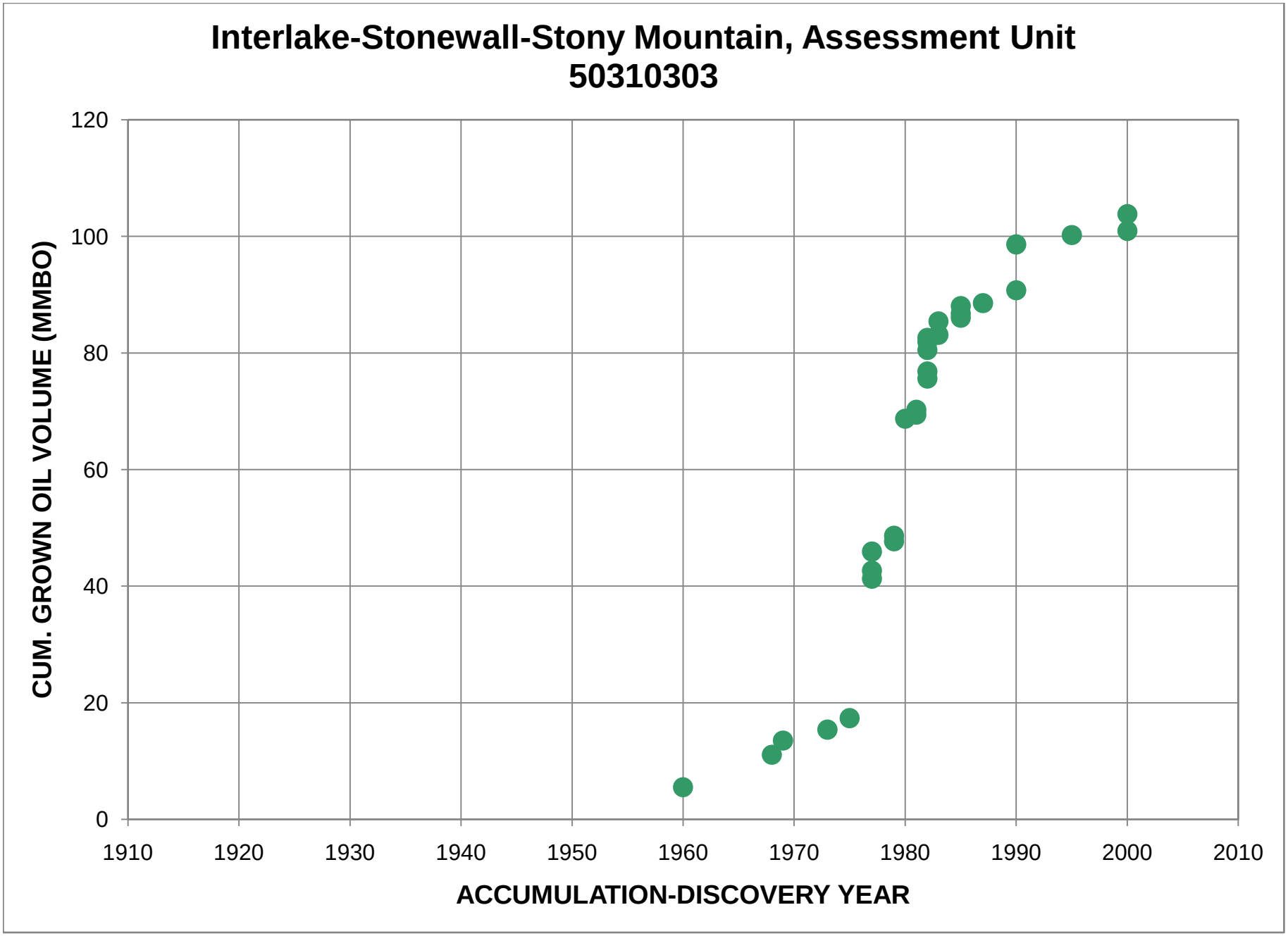
Interlake-Stonewall-Stony Mountain, Assessment Unit 50310303
CUM. GROWN OIL VOLUME (MMBO)
0
20
40
60
80
100
120
1910
1920
1930
1940
1950
1960
1970
1980
1990
2000
2010
ACCUMULATION-DISCOVERY YEAR

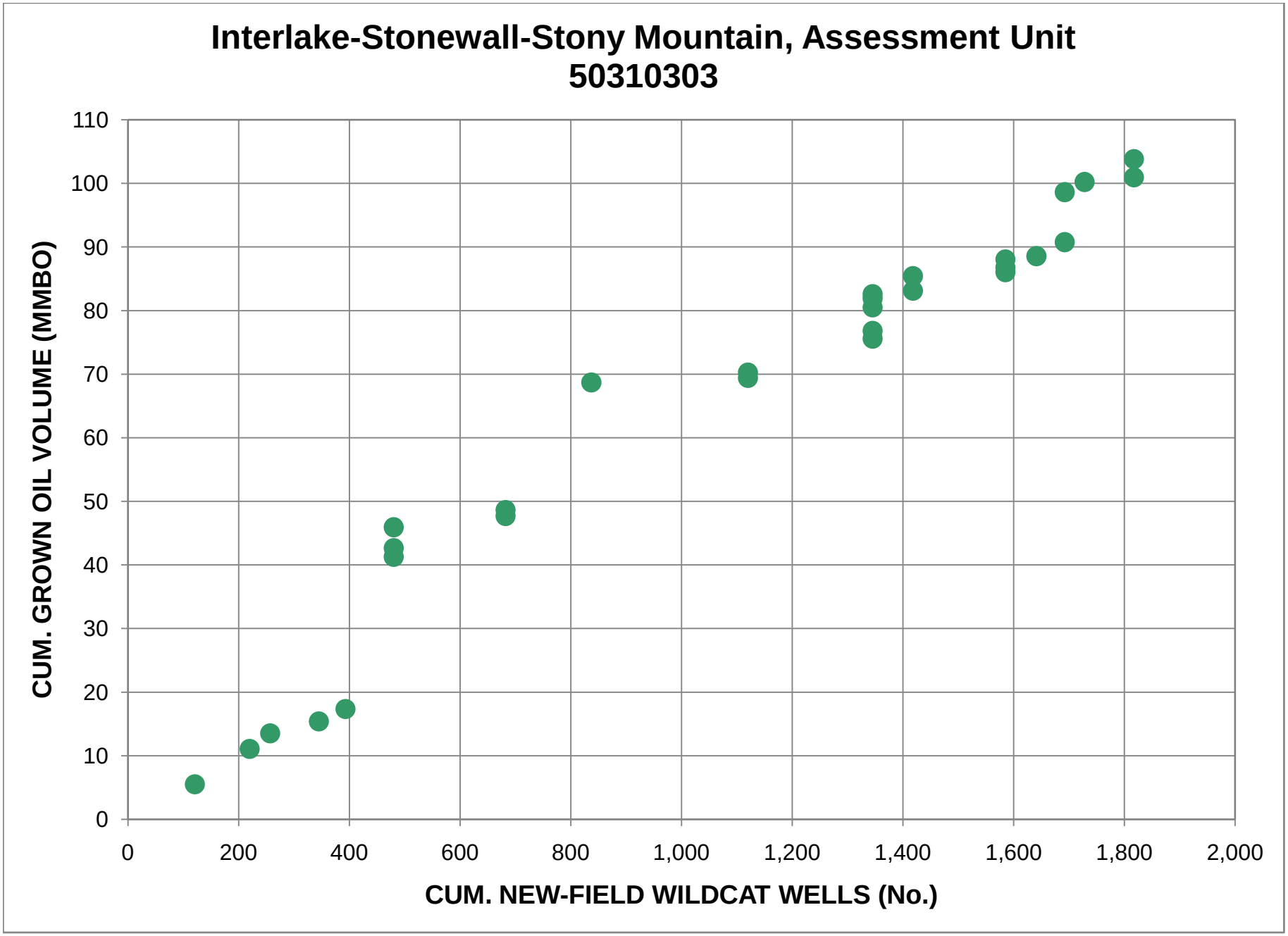
Interlake-Stonewall-Stony Mountain, Assessment Unit 50310303
CUM. GROWN OIL VOLUME (MMBO)
0
10
20
30
40
50
60
70
80
90
100
110
0
200
400
600
800
1,000
1,200
1,400
1,600
1,800
2,000
CUM. NEW-FIELD WILDCAT WELLS (No.)

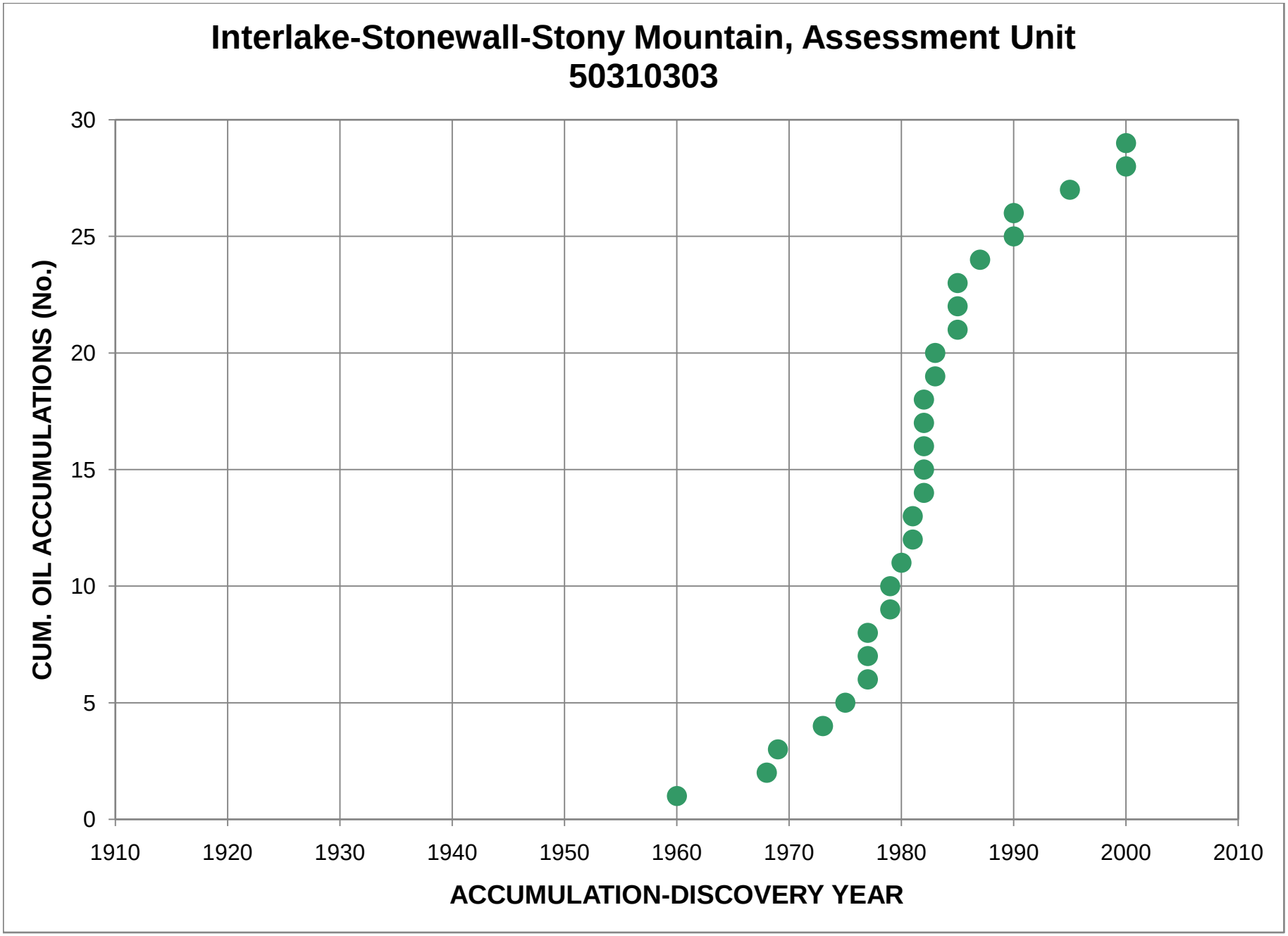
Interlake-Stonewall-Stony Mountain, Assessment Unit 50310303
CUM. OIL ACCUMULATIONS (No.)
30
25
20
15
10
5
0
1910
1920
1930
1940
1950
1960
1970
1980
1990
2000
2010
ACCUMULATION-DISCOVERY YEAR

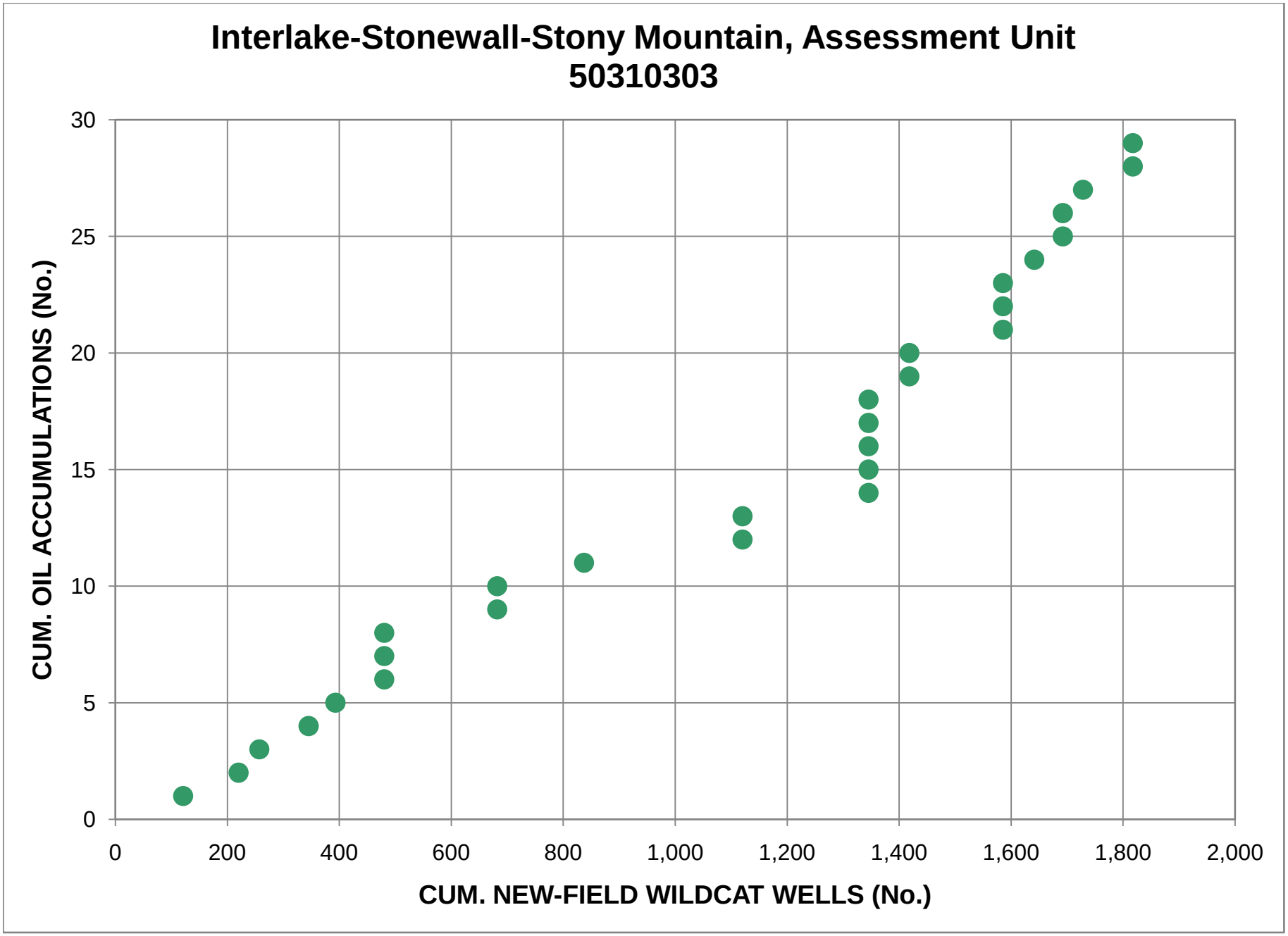
Interlake-Stonewall-Stony Mountain, Assessment Unit 50310303
CUM. OIL ACCUMULATIONS (No.)
30
25
20
15
10
5
0
0
200
400
600
800
1,000
1,200
1,400
1,600
1,800
2,000
CUM. NEW-FIELD WILDCAT WELLS (No.)

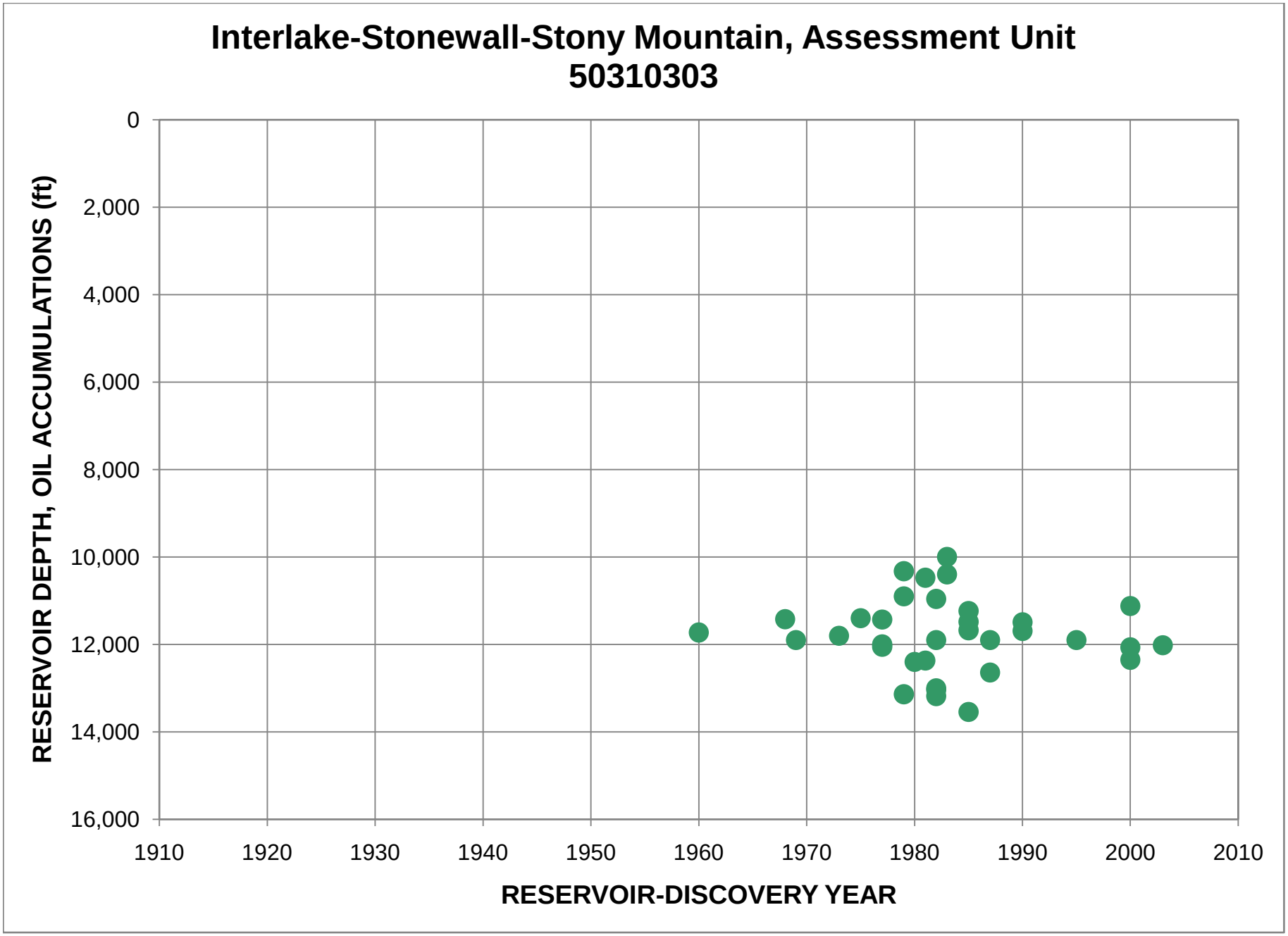
Interlake-Stonewall-Stony Mountain, Assessment Unit 50310303
RESERVOIR DEPTH, OIL ACCUMULATIONS (ft)
0
2,000
4,000
6,000
8,000
10,000
12,000
14,000
16,000
1910
1920
1930
1940
1950
1960
1970
1980
1990
2000
2010
RESERVOIR-DISCOVERY YEAR

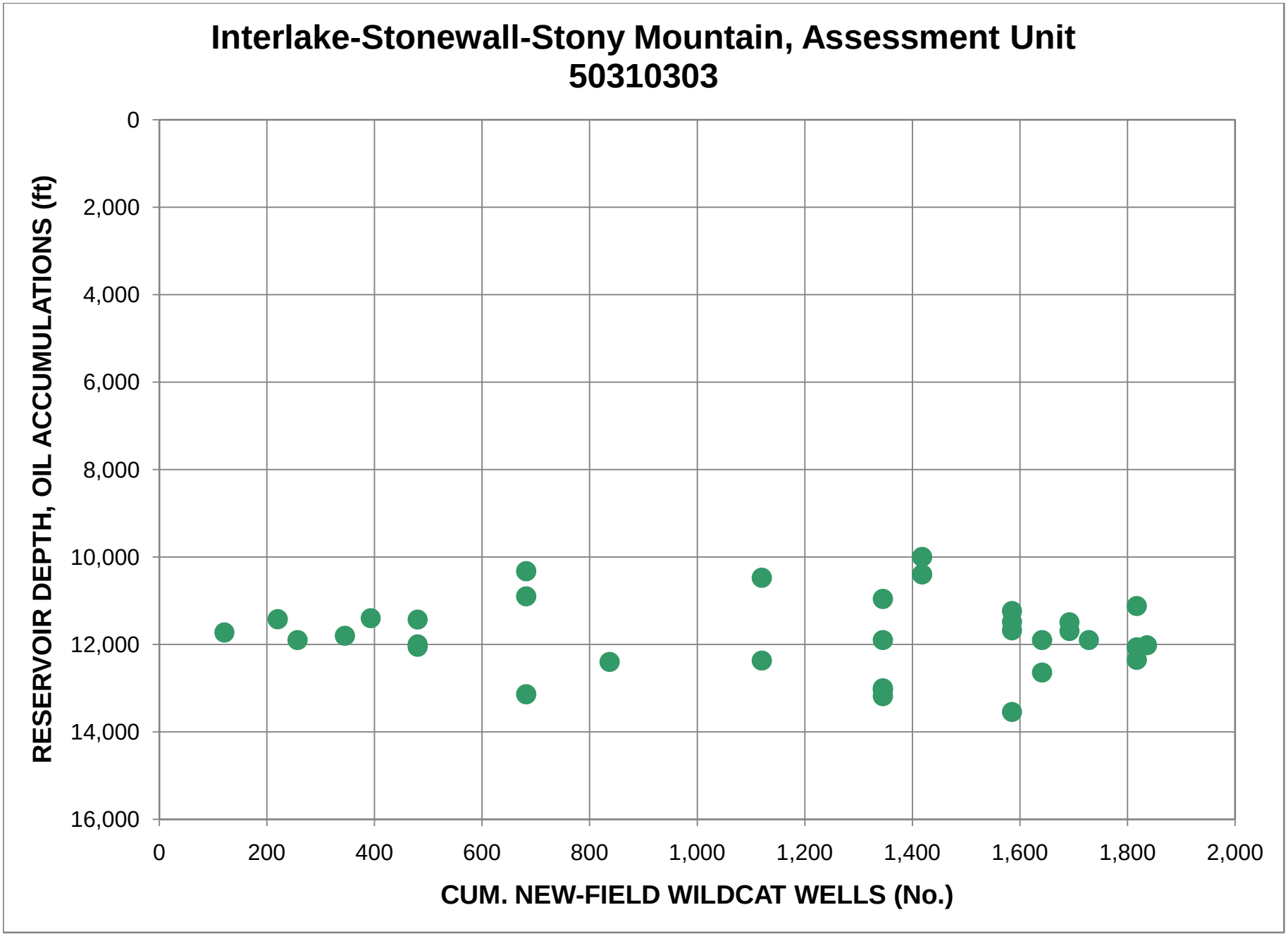
Interlake-Stonewall-Stony Mountain, Assessment Unit 50310303
RESERVOIR DEPTH, OIL ACCUMULATIONS (ft)
0
2,000
4,000
6,000
8,000
10,000
12,000
14,000
16,000
0
200
400
600
800
1,000
1,200
1,400
1,600
1,800
2,000
CUM. NEW-FIELD WILDCAT WELLS (No.)

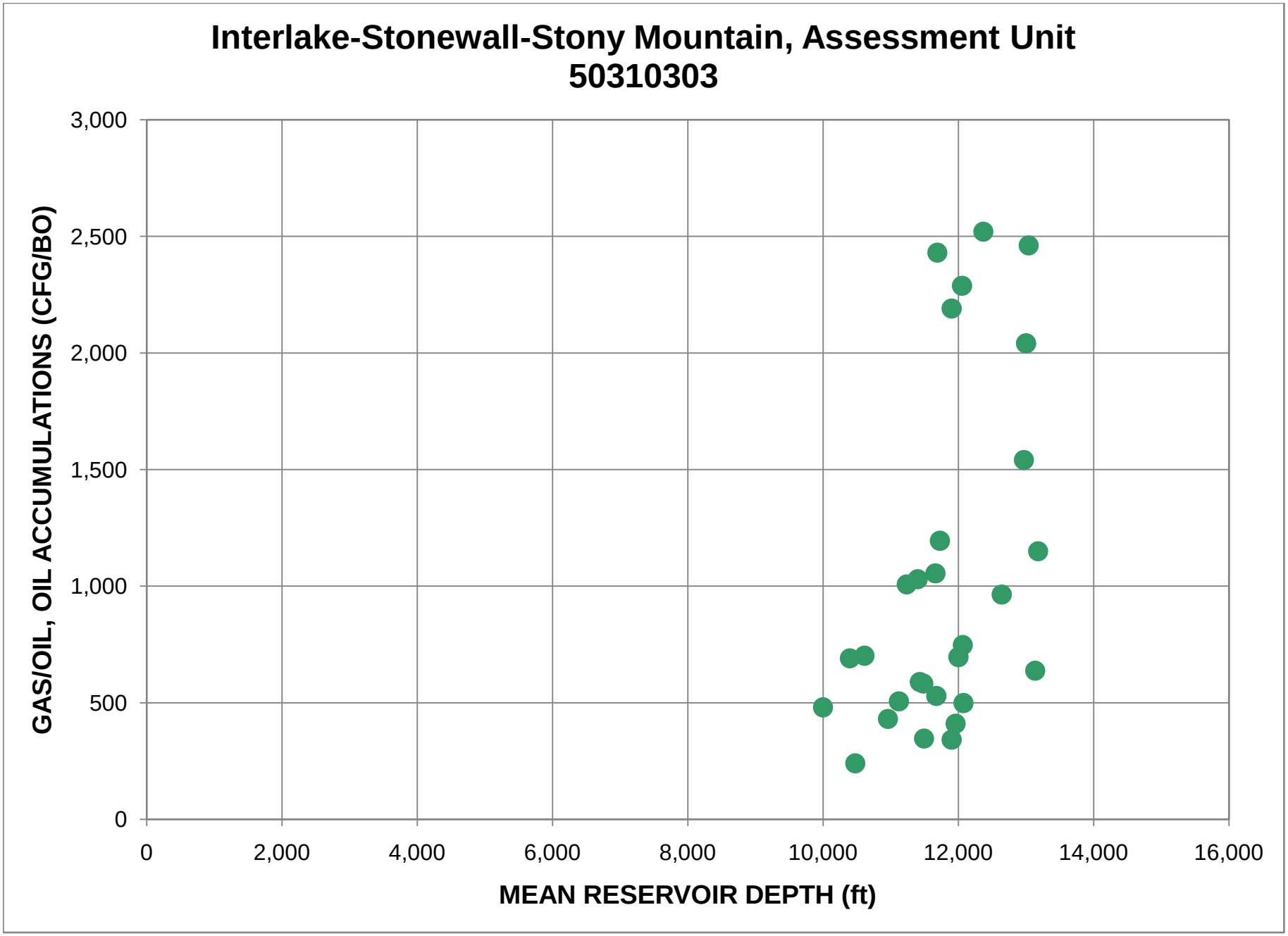
Interlake-Stonewall-Stony Mountain, Assessment Unit 50310303
GAS/OIL, OIL ACCUMULATIONS (CFG/BO)
3,000
2,500
2,000
1,500
1,000
500
0
0
2,000
4,000
6,000
8,000
10,000
12,000
14,000
16,000
MEAN RESERVOIR DEPTH (ft)

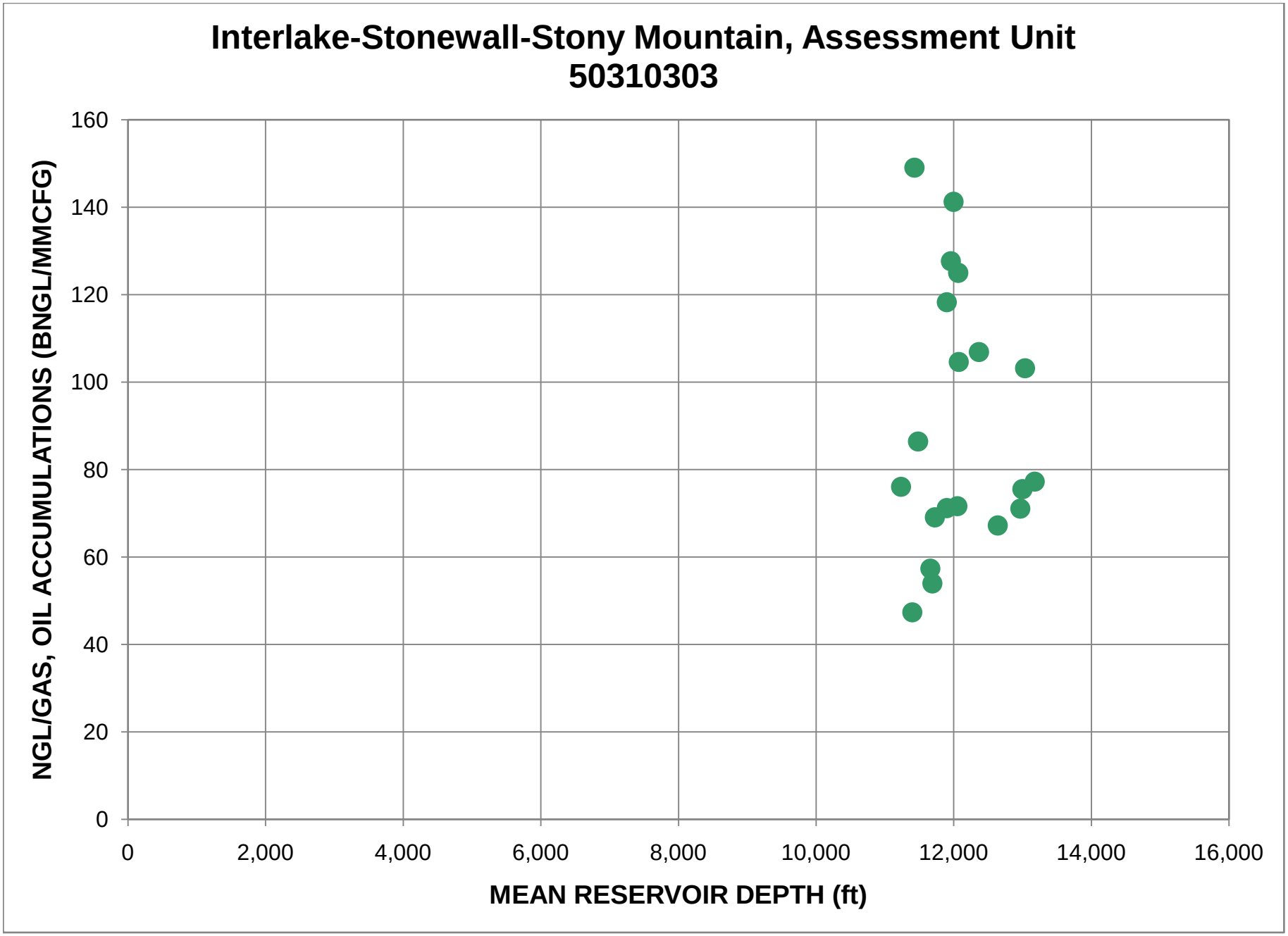
Interlake-Stonewall-Stony Mountain, Assessment Unit 50310303
NGL/GAS, OIL ACCUMULATIONS (BNGL/MMCFG)
160
140
120
100
80
60
40
20
0
0
2,000
4,000
6,000
8,000
10,000
12,000
14,000
16,000
MEAN RESERVOIR DEPTH (ft)

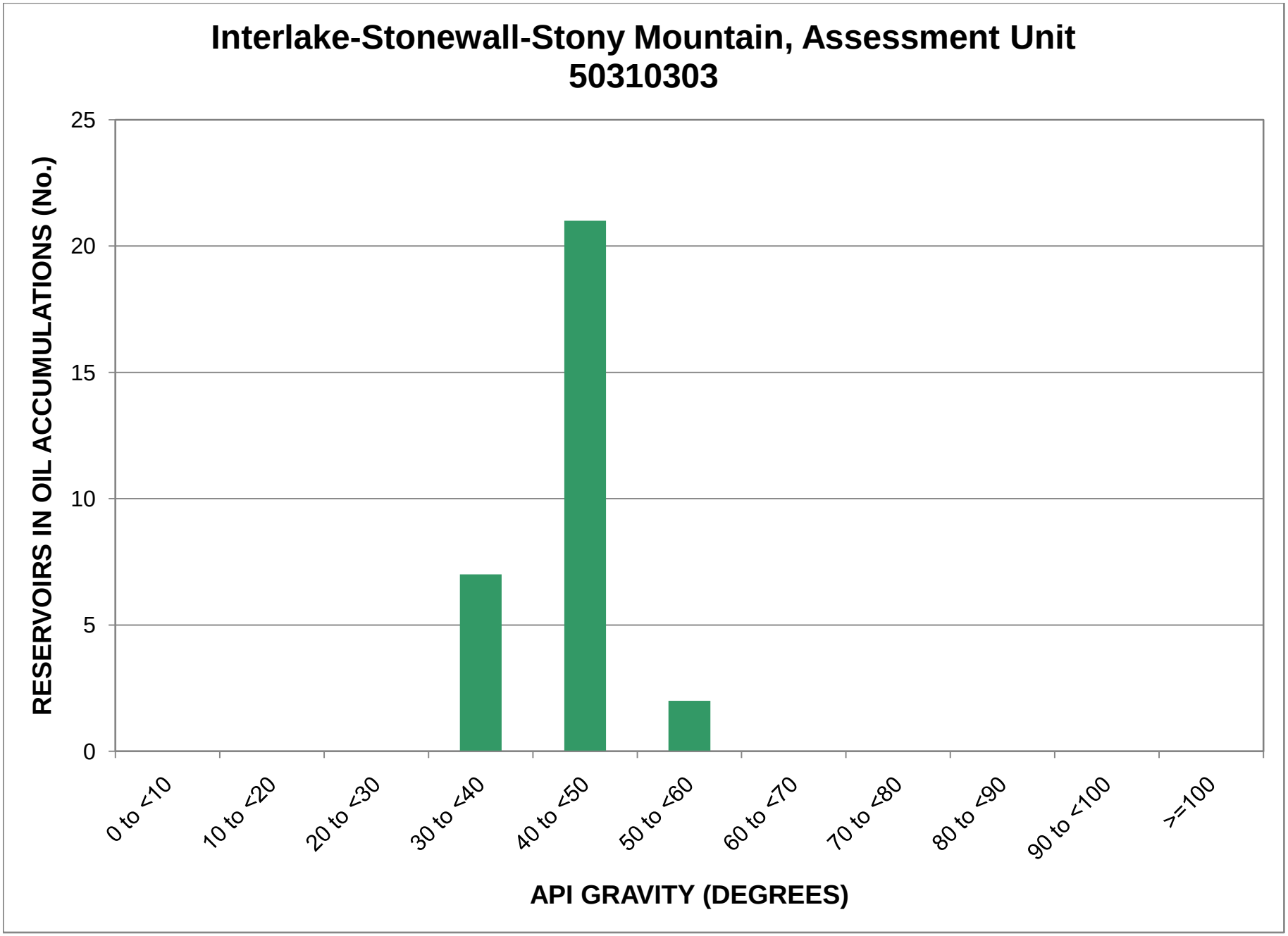
Interlake-Stonewall-Stony Mountain, Assessment Unit 50310303
RESERVOIRS IN OIL ACCUMULATIONS (No.)
25
20
15
10
5
0
0 to <10
10 to <20
20 to <30
30 to <40
40 to <50
50 to <60
60 to <70
70 to <80
80 to <90
90 to <100
>=100
API GRAVITY (DEGREES)