Core ID: 12BIM01-27

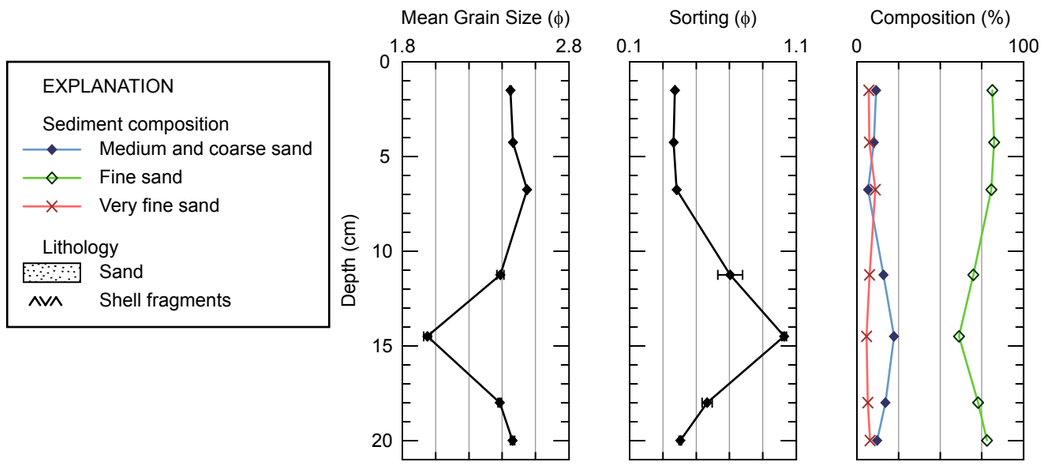

Core ID: 12BIM01-27

Latitude:	29.88711 N	**Elevation:**	-0.12 m
Longitude:	88.82488 W	**Core Length:**	21 cm
Location:	Transect T9 - shoreface		

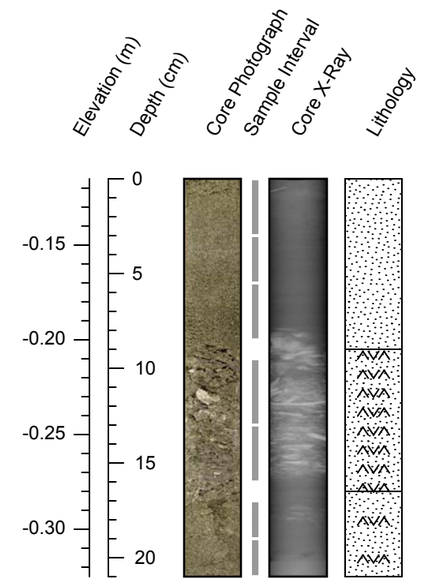

Lithologic Description

0 - 9 cm: SAND, massive olive-brown, well sorted, fine-grained sand; with scattered shell fragments and mica flecks

9.0 - 16.5 cm - SHELLY SAND, shell hash in olive-brown, fine-grained sandy matrix

16.5 - 21 cm: SAND, massive olive-brown, moderately well to well sorted, fine-grained sand; with disseminated shell fragments and mica flecks

Core ID: 12BIM01-28

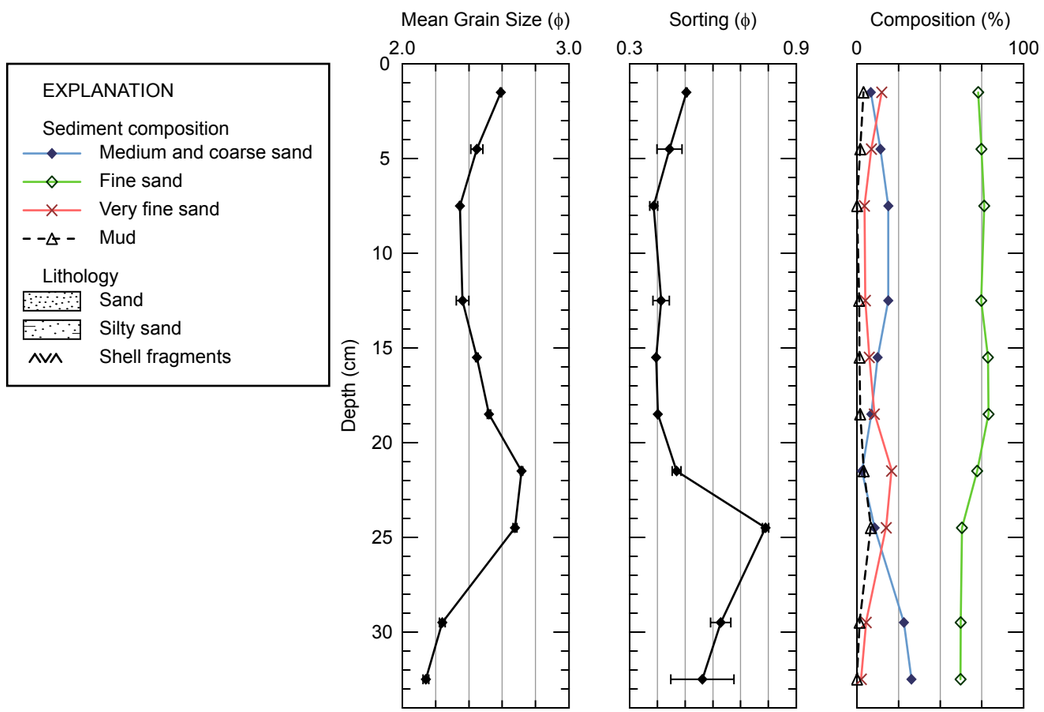

Core ID: 12BIM01-28

Latitude:	29.88725 N	**Elevation:**	0.37 m
Longitude:	88.82830 W	**Core Length:**	34 cm
Location:	Transect T9 - sound side, natural island		



Lithologic Description

0 - 20 cm: SAND, mottled olive-brown, well sorted, fine-grained sand; with scattered shell fragments and mica flecks

20 - 27 cm: SILTY SAND, mottled dark brownish-gray, silty, very fine- to fine-grained sand; with disseminated shell fragments and a thin lens of shell hash at 21 cm

27 - 34 cm: SAND, mottled light grayish-brown, moderately well sorted, fine- to medium grained sand; with abundant disseminated shell fragments

Core ID: 12BIM01-29

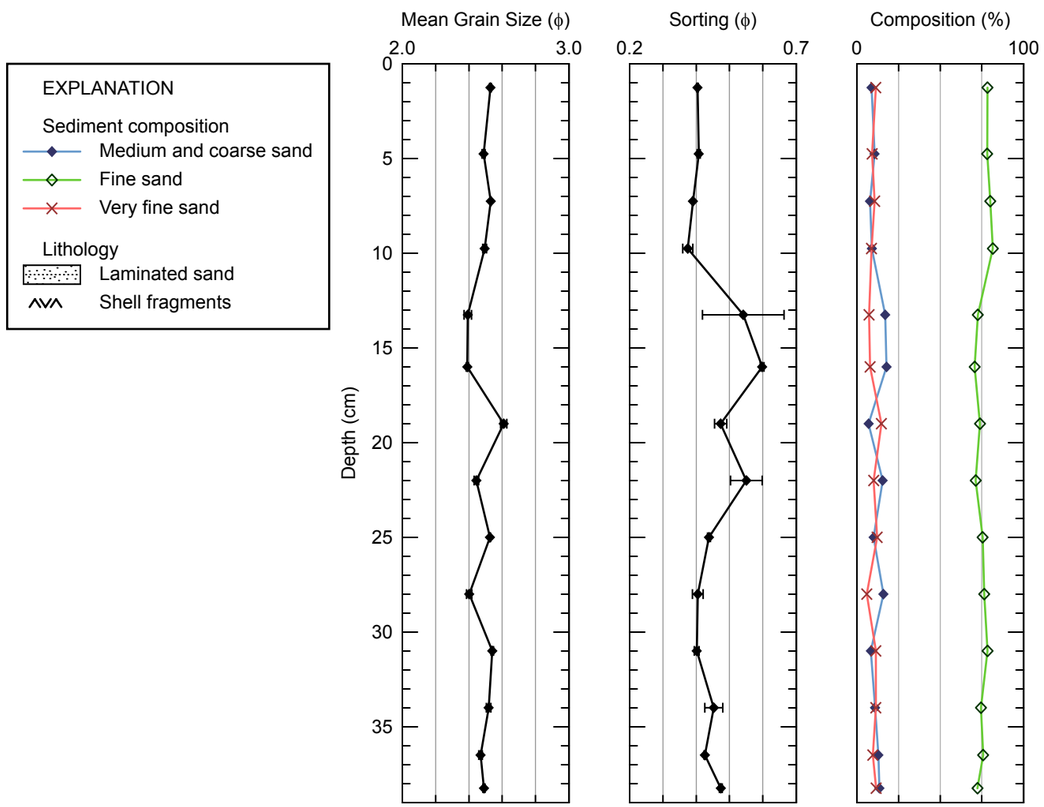

Core ID: 12BIM01-29

Latitude:	29.88718 N	**Elevation:**	0.68 m
Longitude:	88.82609 W	**Core Length:**	39 cm
Location:	Transect T9 - inner island		



Lithologic Description

0 - 39 cm: SAND, mottled olive-brown, well sorted, fine-grained sand; with laminations visible on the x-ray image, abundant disseminated shell fragments and mica flecks, a few large oyster shell fragments, a thin organic horizon at 18.5 cm, and a thin lens of heavy minerals at 33 cm