

Core ID: 13BIM05-17

Core ID: 13BIM05-17

Latitude: 29.96640 N

Elevation: 0.672 m

Longitude: -88.82739 W

Core Length: 26.0 cm

Location: T4 (berm overwash)


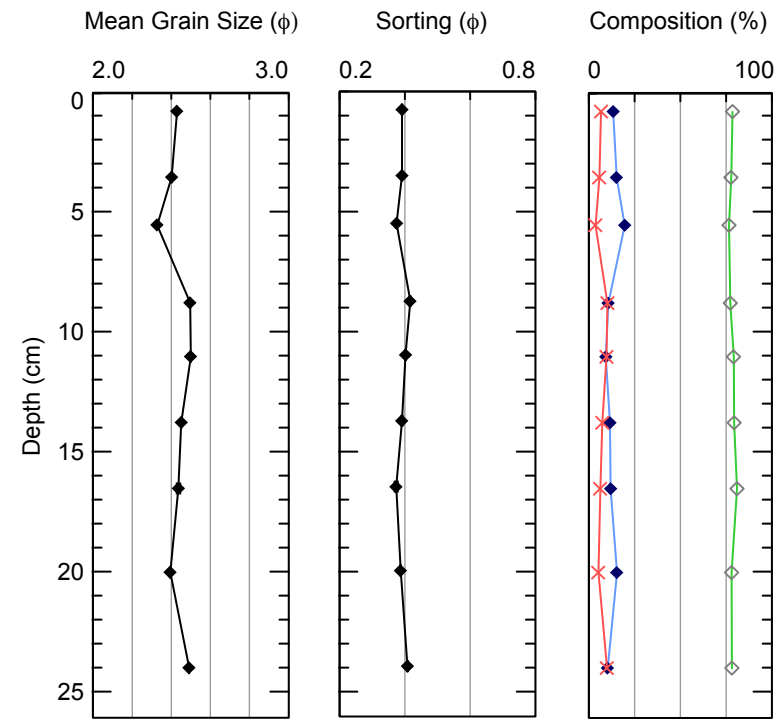
EXPLANATION

Sediment composition

- ◆ Medium and coarse sand
- ◇ Fine sand
- × Very fine sand

Lithology

- ▨ Sand
- ∧∧ Shell fragments



Lithologic Description

0 - 26.0 cm: SAND, olive-brown, well-sorted, fine-grained, quartz sand with faint inclined bedding and an oxidized horizon from 16.0 to 17.5 cm; occasional small mica flakes and no visible shell material except a small shell fragment at 20.5 cm

Core ID: 13BIM05-16

Core ID: 13BIM05-16

Latitude: 29.96646 N

Elevation: 0.930 m

Longitude: -88.82703 W

Core Length: 33.5 cm

Location: T4 (berm overwash)

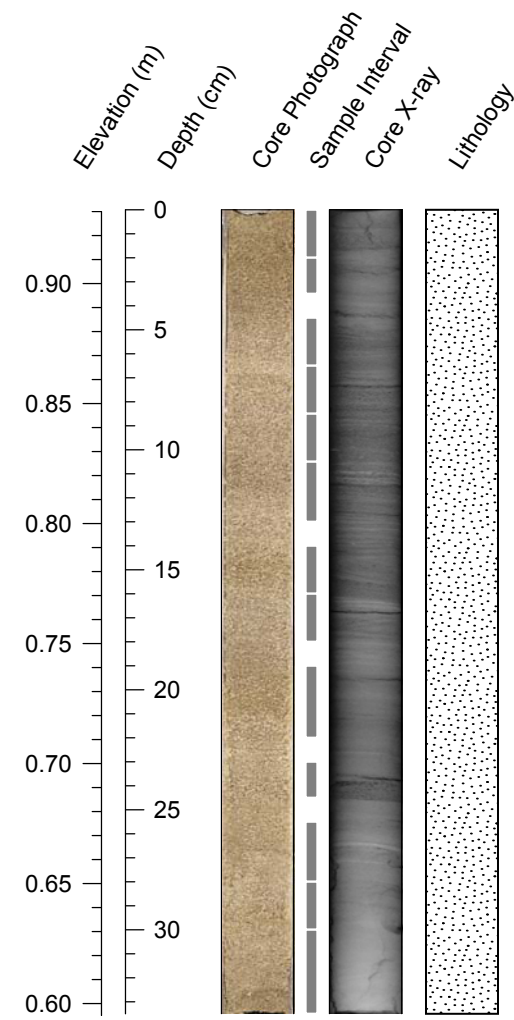
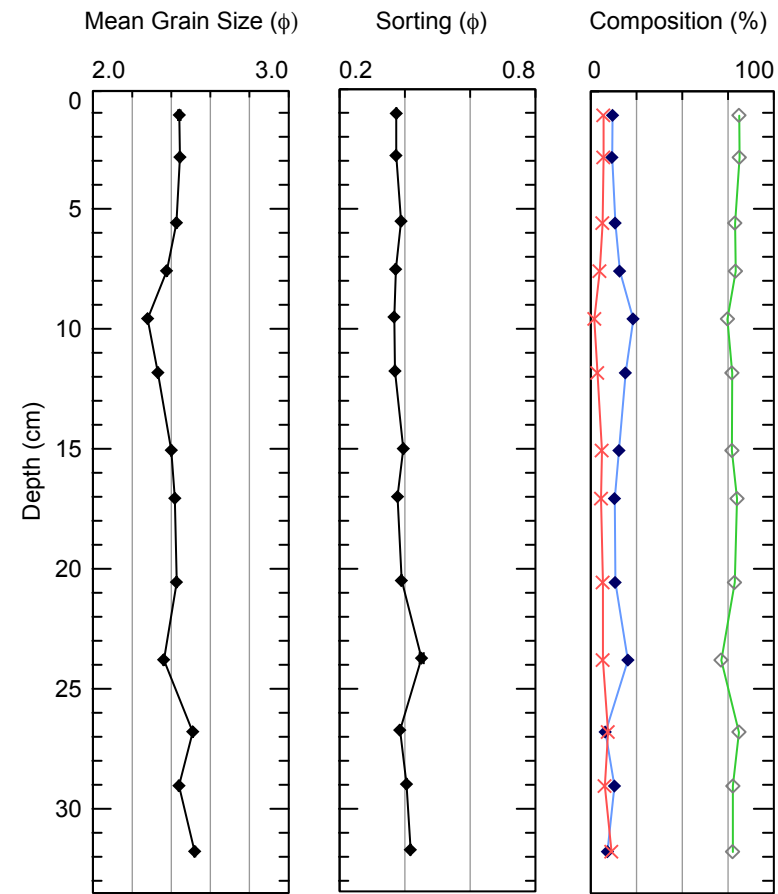
EXPLANATION

Sediment composition

- ◆ Medium and coarse sand
- ◇ Fine sand
- × Very fine sand

Lithology

- ▒ Sand



Lithologic Description

0 - 33.5 cm: SAND, light olive-brown, well-sorted, fine-grained, horizontally laminated with laminations consisting of thin, dark olive-brown sand, which increase in frequency downcore; no visible shell material

Core ID: 13BIM05-15

Core ID: 13BIM05-15

Latitude: 29.96649 N

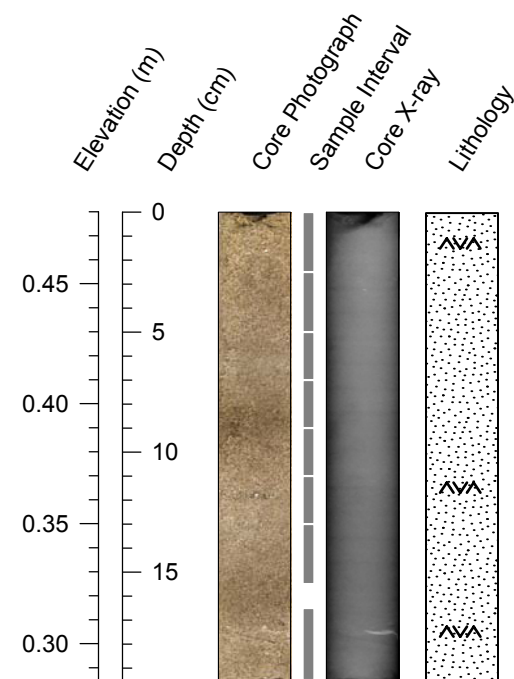
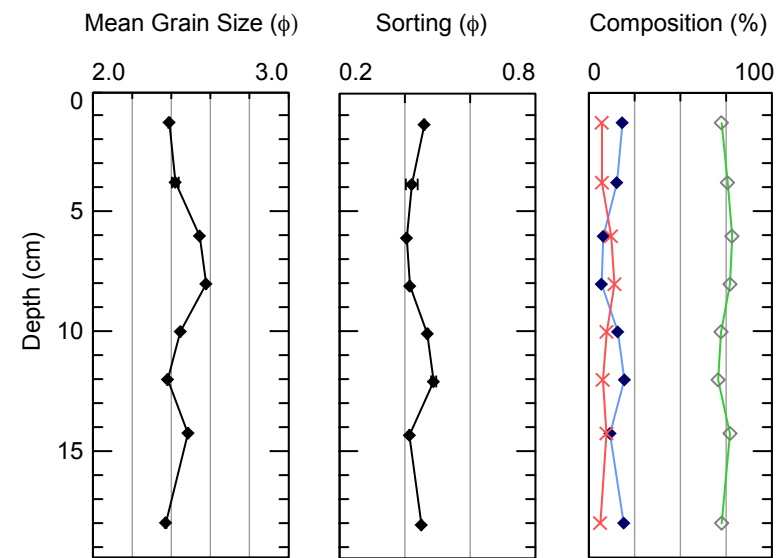
Elevation: 0.480 m

Longitude: -88.82665 W

Core Length: 19.5 cm

Location: T5 (gulfside)

EXPLANATION	
Sediment composition	
◆	Medium and coarse sand
◇	Fine sand
×	Very fine sand
Lithology	
▤	Sand
∧∧	Shell fragments



Lithologic Description

0 - 19.5 cm: SAND, dark olive-brown, well-sorted, fine-grained massive quartz sand with random scattered shell fragments