

Core ID: 13BIM05-26

Core ID: 13BIM05-26

Latitude: 29.88756 N      Elevation: 0.255 m  
 Longitude: -88.82820 W      Core Length: 24.5 cm  
 Location: T9 (sound side)

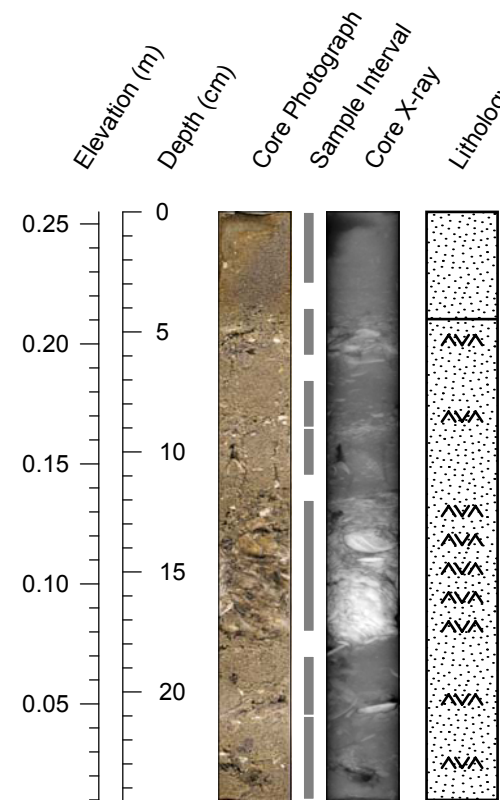
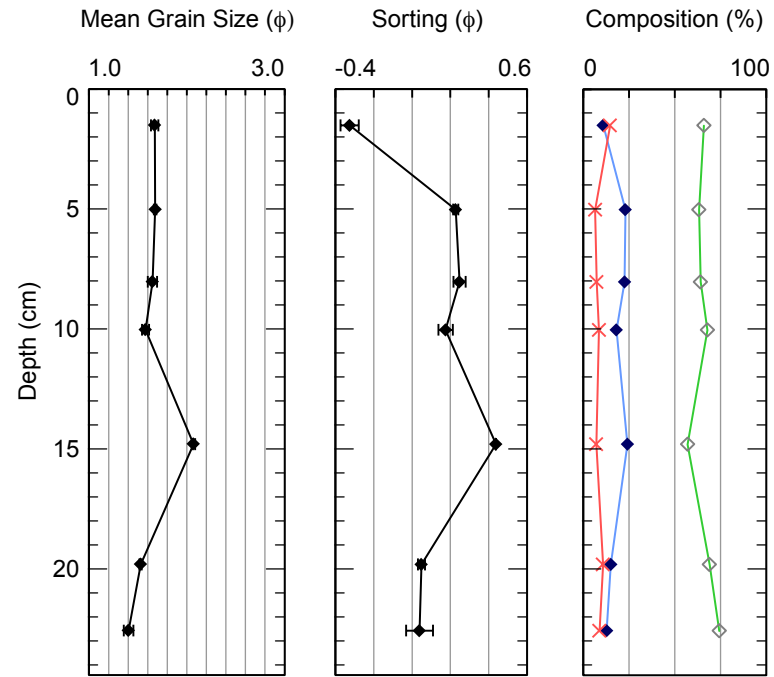
**EXPLANATION**

**Sediment composition**

- ◆ Medium and coarse sand
- ◇ Fine sand
- × Very fine sand

**Lithology**

- ▨ Sand
- ∧∧ Shell fragments



**Lithologic Description**

0 - 4.5 cm: SAND, dark, olive-gray, fine-grained, silty sand with no visible shell material

4.5 - 24.5 cm: SAND, olive-brown, well-sorted, fine-grained, mottled, shelly sand with heavier shell content from 13.0 to 18.0 cm

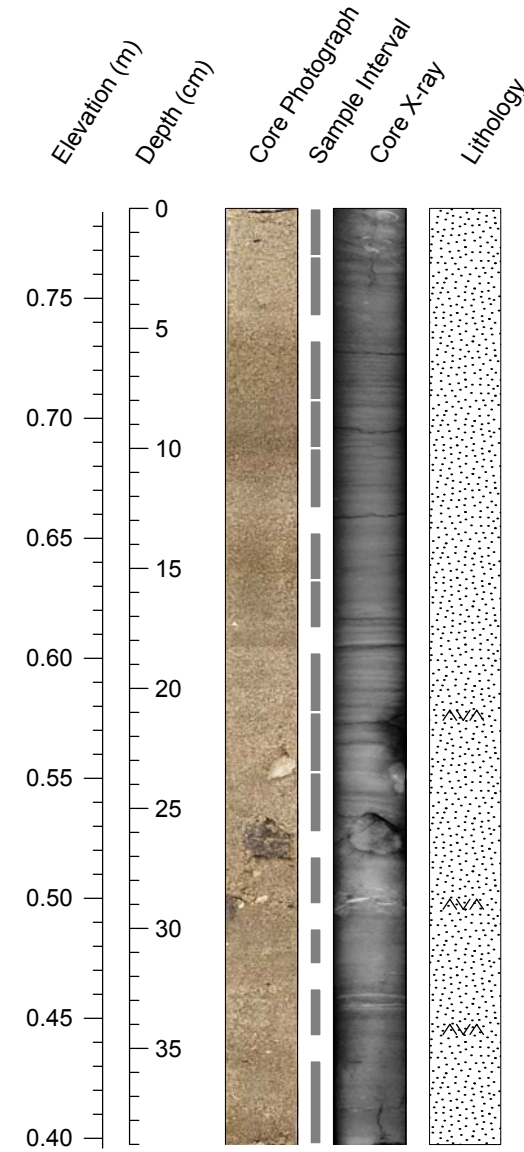
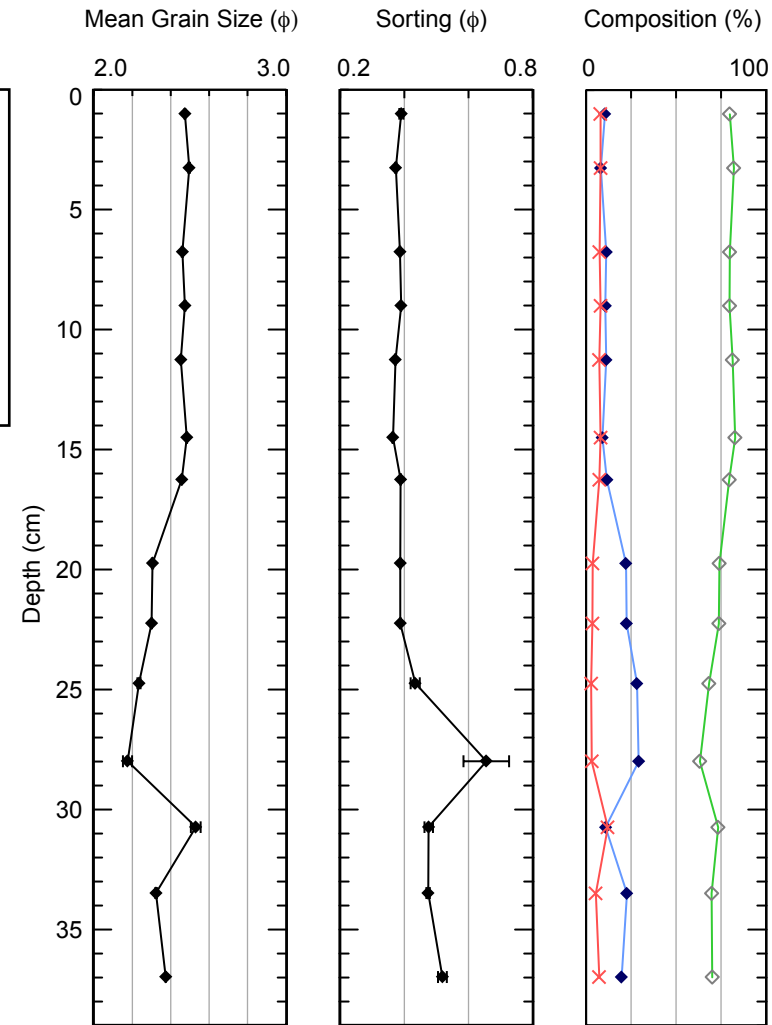
**EXPLANATION**

**Sediment composition**

- ◆ Medium and coarse sand
- ◇ Fine sand
- × Very fine sand

**Lithology**

- ▒ Sand
- ∧∧ Shell fragments



**Lithologic Description**

0 - 39.0 cm: SAND, light olive-brown, well-sorted, fine-grained quartz sand with faint horizontal bedding and sporadic, disseminated shell fragments from 21.0 to 39.0 cm

Core ID: 13BIM05-24

Core ID: 13BIM05-24

Latitude: 29.88728 N

Elevation: 0.957 m

Longitude: -88.82585 W

Core Length: 26.0 cm

Location: T9 (crest)

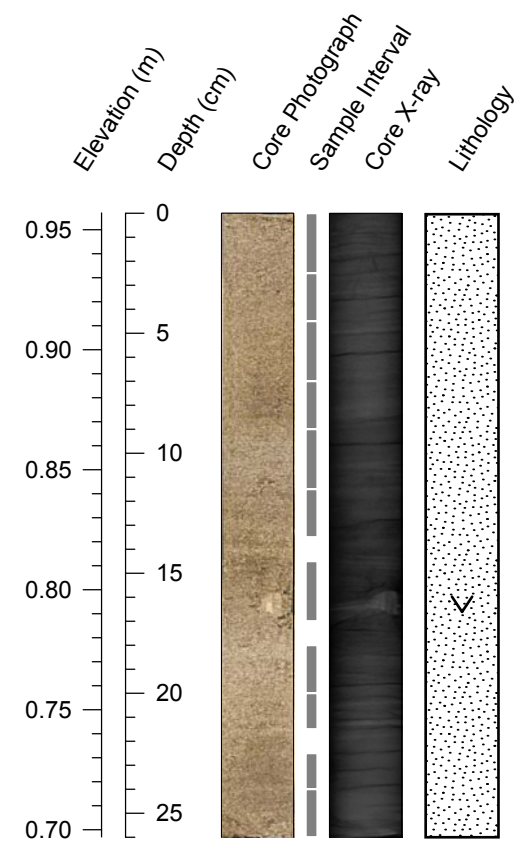
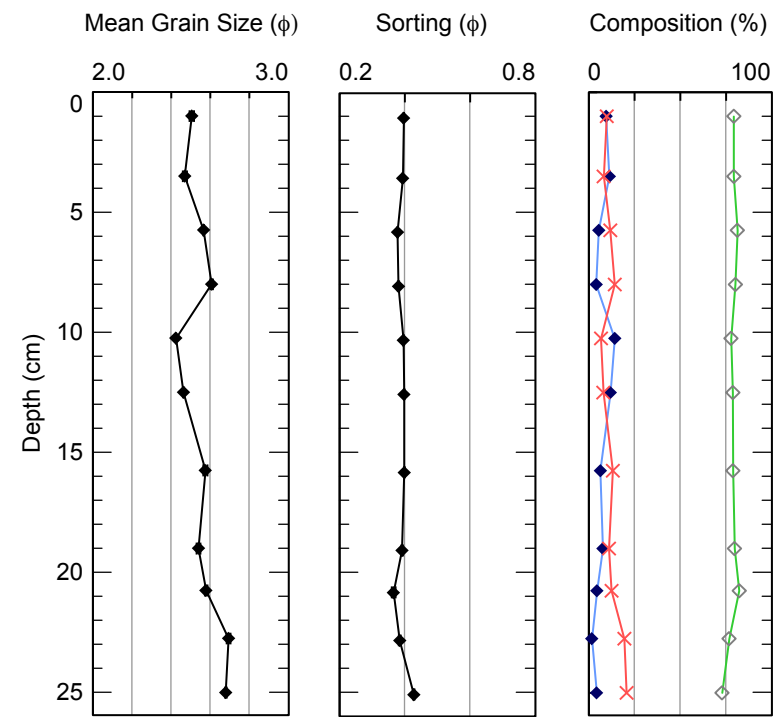
**EXPLANATION**

**Sediment composition**

- ◆ Medium and coarse sand
- ◇ Fine sand
- × Very fine sand

**Lithology**

- ▨ Sand
- ∧∧ Shell fragments



Lithologic Description

0 - 26.0 cm: SAND, light brown, well-sorted, fine-grained, horizontally laminated quartz sand with thin, olive-brown, fine-grained sand horizons with a large shell fragment at 16.5 cm