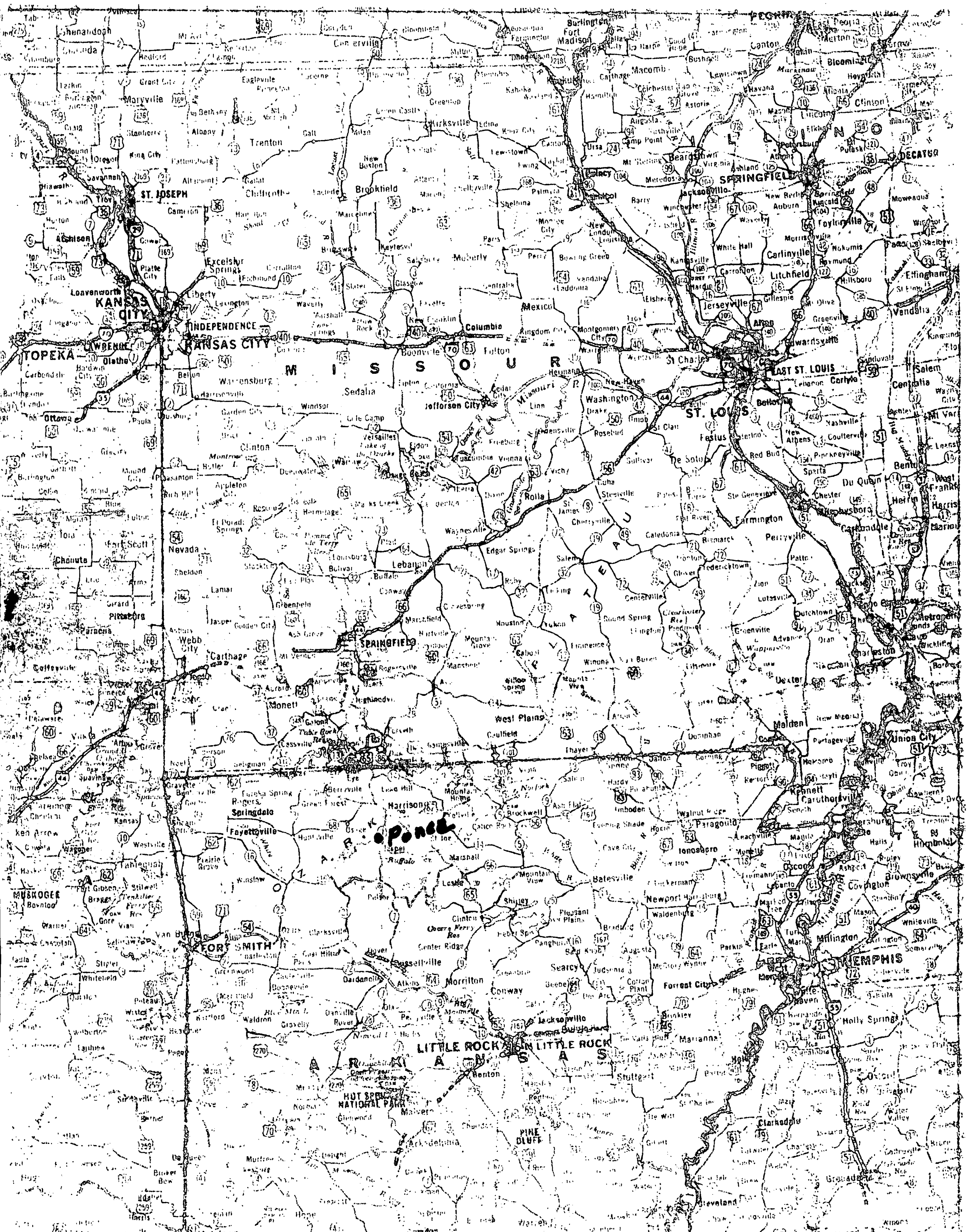

Shenandoah
Maryville
St. Joseph
Savannah
Troy
Atchison
Leavenworth
KANSAS CITY
INDEPENDENCE
KANSAS CITY
TOPEKA
Lawrence
Olathe
Ottawa
Excelsior Springs
Liberty
Lexington
Trenton
Chillicothe
Brookfield
Kirksville
Moberly
Columbia
Boonville
Fulton
Mexico
Jefferson City
Sedalia
Warrensburg
Clinton
Windsor
Versailles
Lake of the Ozarks
Warsaw
Osage Beach
Nevada
Fort Scott
Chanute
Pittsburg
Lamar
Webb City
Carthage
Monett
Springfield
Lebanon
Marshfield
Bolivar
Buffalo
Rolla
Waynesville
Edgar Springs
Salem
Houston
Cabool
West Plains
Thayer
Mountain Grove
Burlington
Fort Madison
Keokuk
Macomb
Canton
Peoria
East Peoria
Bloomington
Clinton
Lincoln
Decatur
Quincy
Beardstown
Jacksonville
Springfield
Taylorville
Carlinville
Litchfield
Jerseyville
Alton
Edwardsville
East St. Louis
St. Charles
St. Louis
Washington
Festus
De Soto
Farmington
Perryville
Carbondale
Chester
Murphysboro
Cape Girardeau
Charleston
Sikeston
Dexter
Malden
Poplar Bluff
Kennett
Caruthersville
Union City
Dyersburg
Covington
Millington
Memphis
Centralia
Salem
Vandalia
Effingham
Carlyle
M I S S O U R I
O Z A R K
P L A T E A U
I L L I N O I S
Harrison
Ponca
Jasper
Marshall
Eureka Springs
Berryville
Rogers
Springdale
Fayetteville
Huntsville
Mountain Home
Batesville
Newport
Searcy
Conway
Morrilton
Russellville
Clarksville
Dardanelle
Van Buren
Fort Smith
Muskogee
Tahlequah
Broken Arrow
Little Rock
North Little Rock
Jacksonville
Benton
Malvern
Hot Springs National Park
Arkadelphia
Pine Bluff
Stuttgart
Forrest City
West Memphis
Marianna
Helena
Clarksdale
Cleveland
Greenville
Greenwood
Holly Springs
Oxford
Grenada
Camden
El Dorado
Crossett
Texarkana
Ashdown
De Queen
Hope
Magnolia
A R K A N S A S

NEWTON COUNTY, ARKANSAS

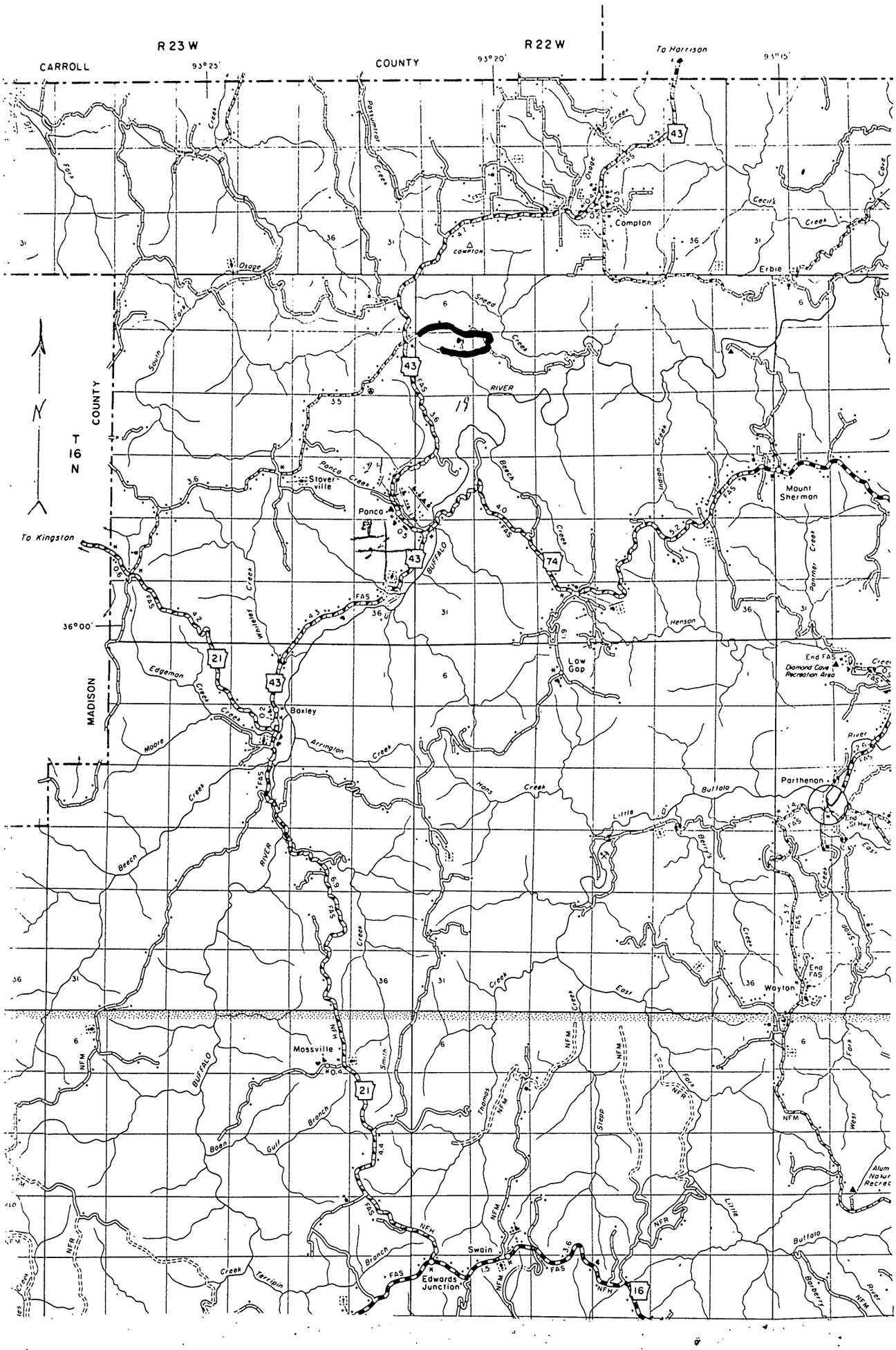

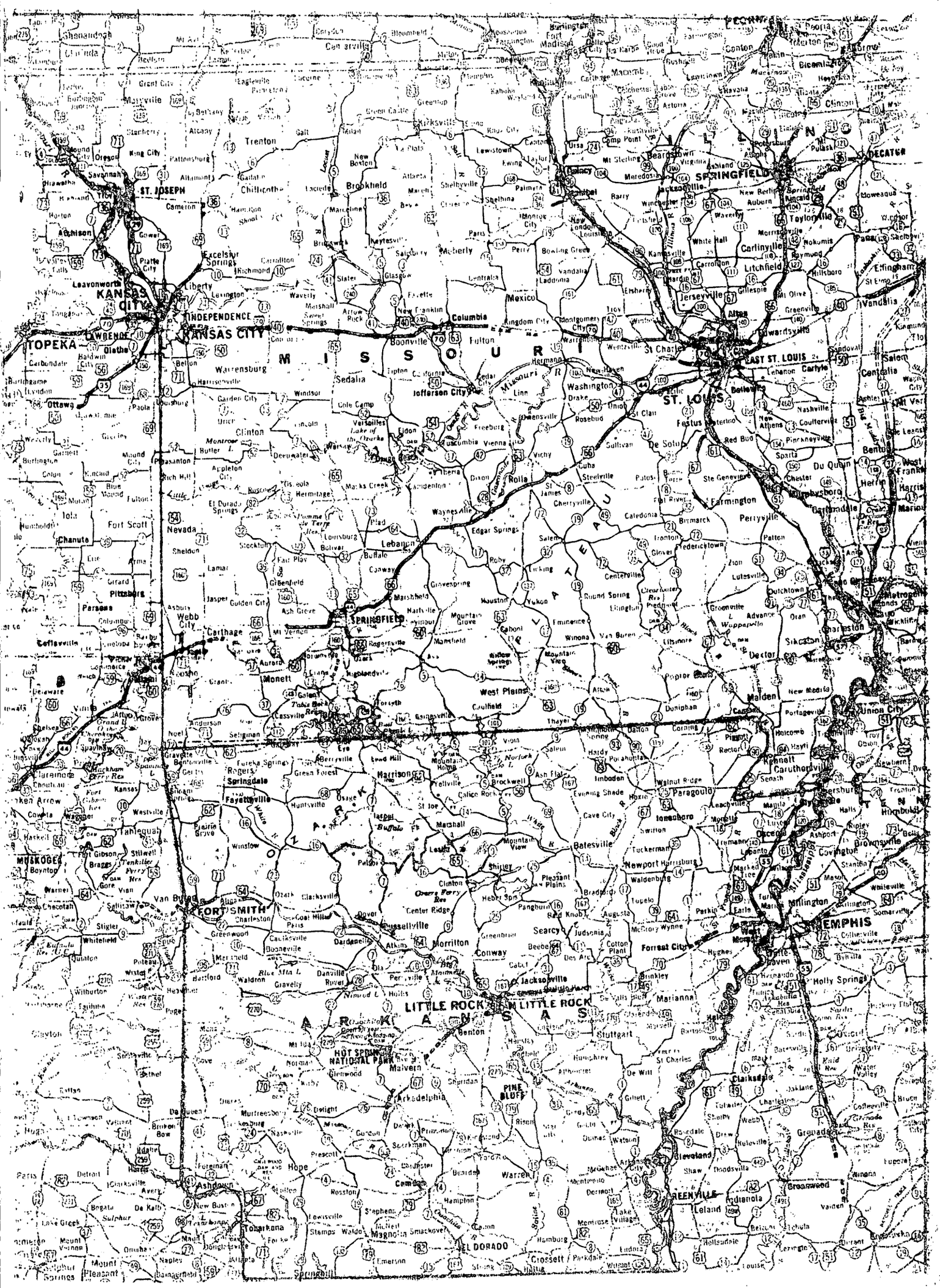
KANSAS CITY
ST. JOSEPH
INDEPENDENCE
TOPEKA
LAWRENCE
SPRINGFIELD
DECATUR
EAST ST. LOUIS
ST. LOUIS
COLUMBIA
JEFFERSON CITY
SEDALIA
ROLLA
SPRINGFIELD
FORT SMITH
LITTLE ROCK
MEMPHIS
MISSOURI
ARKANSAS
OZARK PLATEAU
HOT SPRING NATIONAL PARK
PINE BLUFF
GREENVILLE
EL DORADO

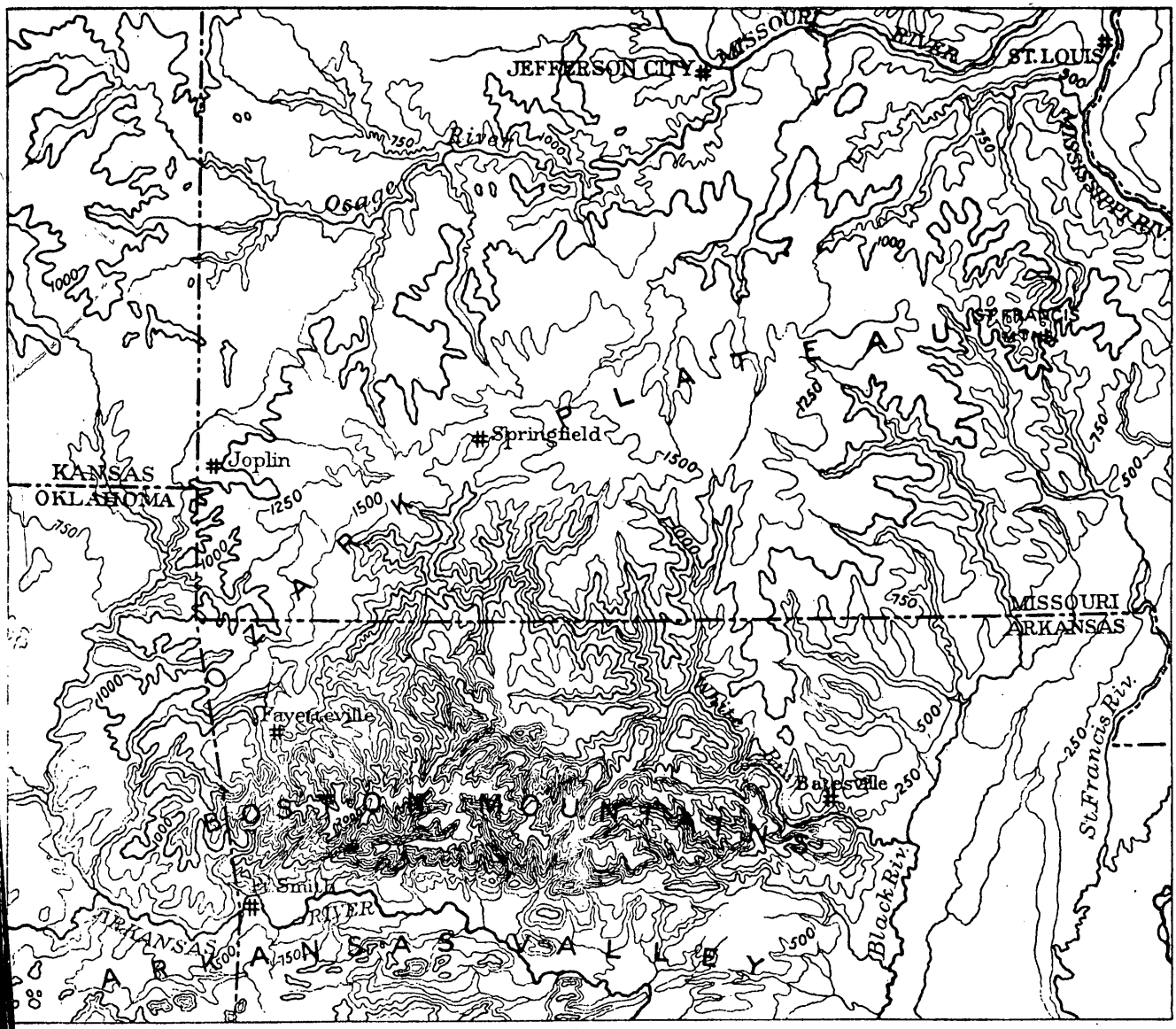

SCALE

0 10 20 30 40 50 100 MILES

GENERALIZED TOPOGRAPHIC MAP OF THE OZARK UPLIFT.

Contour interval 250 feet.

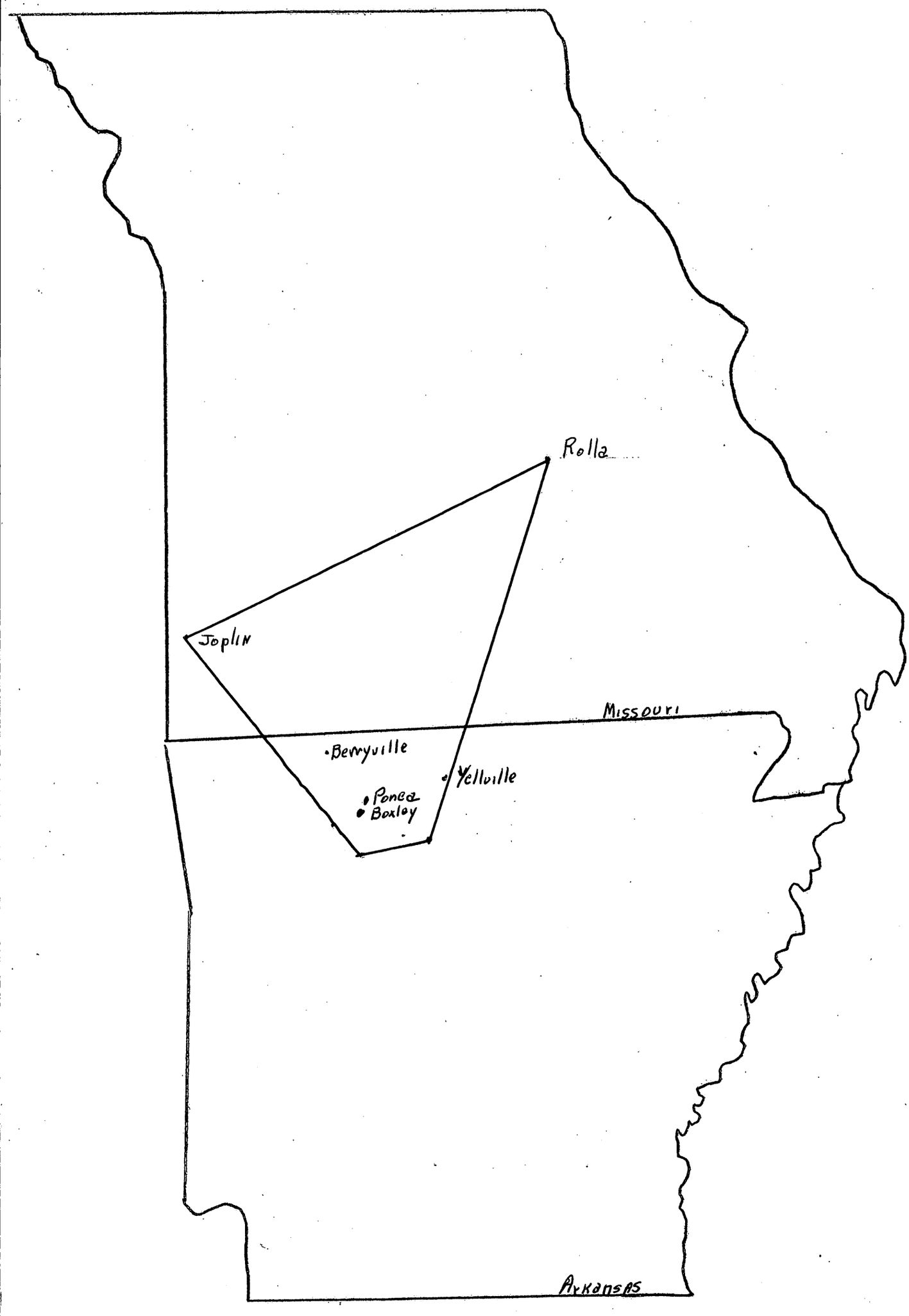

QUADRANGLE Mo. - Ark.

Plate III
by. V B Henry Jr.

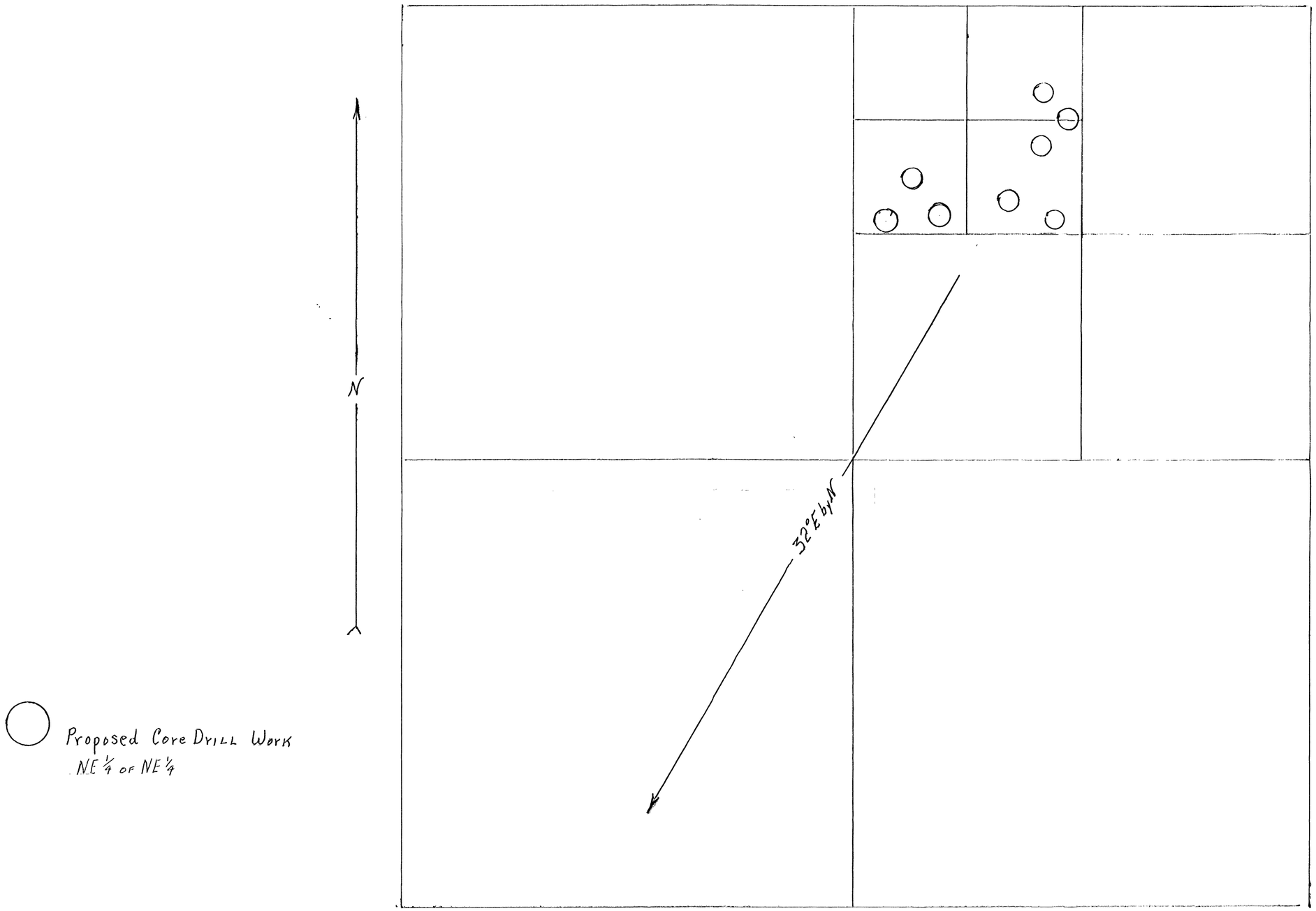

Section 7 - Twp. 16N - Range 22W
Newton County, Ark.

Ponca-Boxley Dist.

Newton County, Ark.

Lead and Zinc Mines

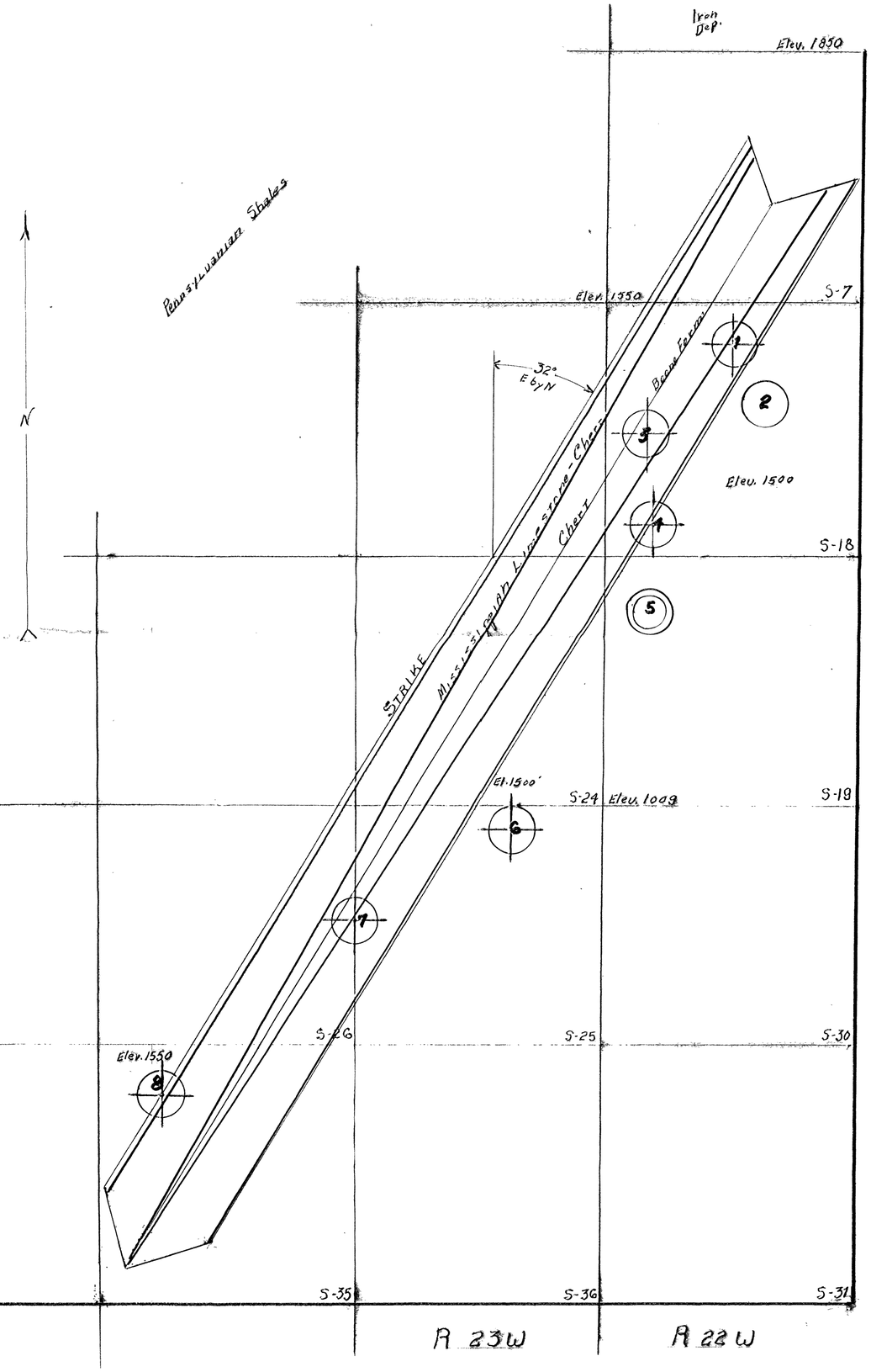

Zinc

Lead

Lead + Zinc

1. Chimney Rock Mine
2. Brewer #2 Prospect
3. Brewer Mine
4. Kilgore Mine
5. Bonanza Mine
6. McCarty Mine
7. Beechwood Mine
8. Bennett Mine

Scale 3"=1 Mi.

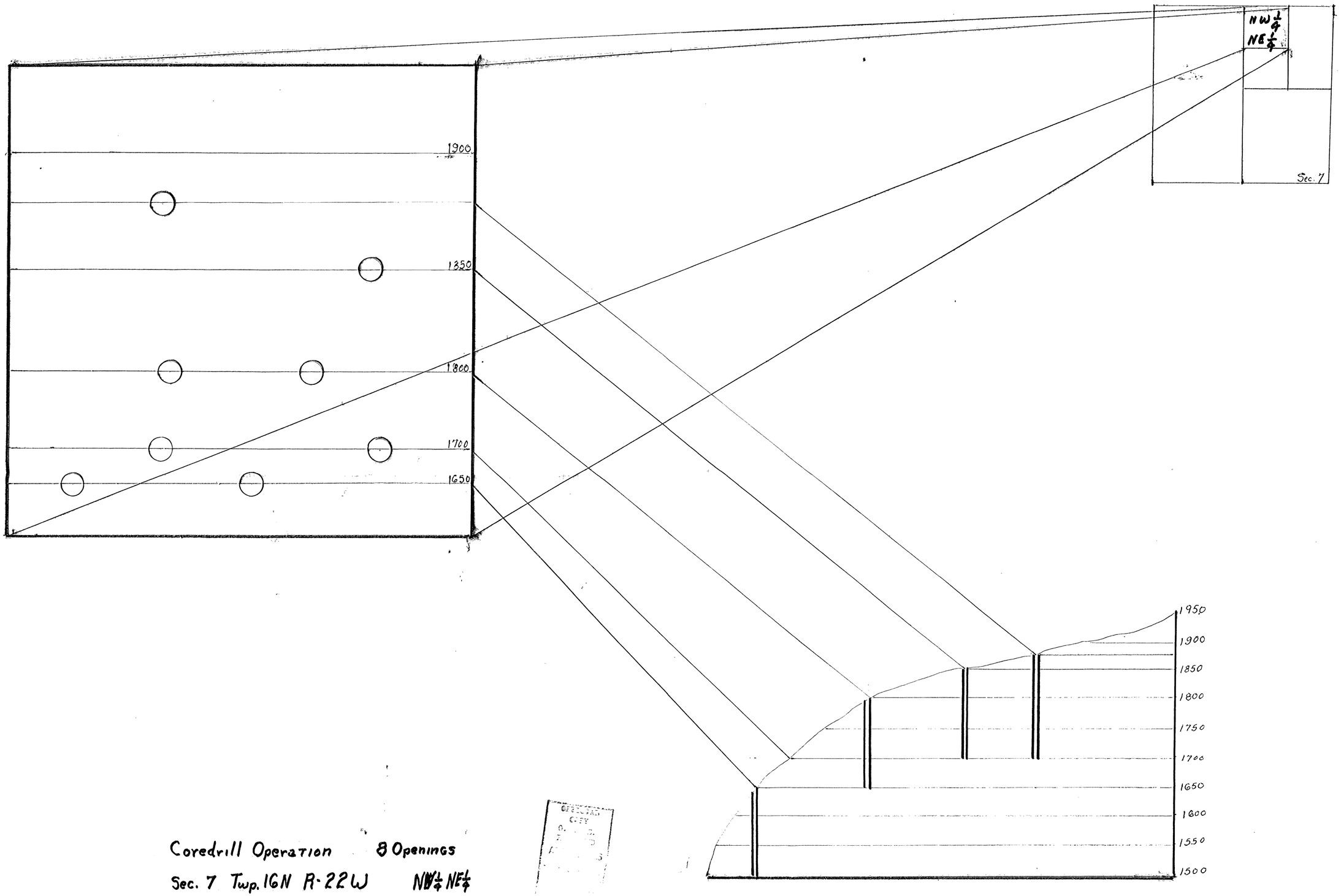

Coredrill Operation 8 Openings

Sec. 7 Twp. 16N R-22W NW¼ NE¼

Newton County, Ark.

V.B.H

8x8½ PRINTED ON NO. 1000H CLEARPRINT