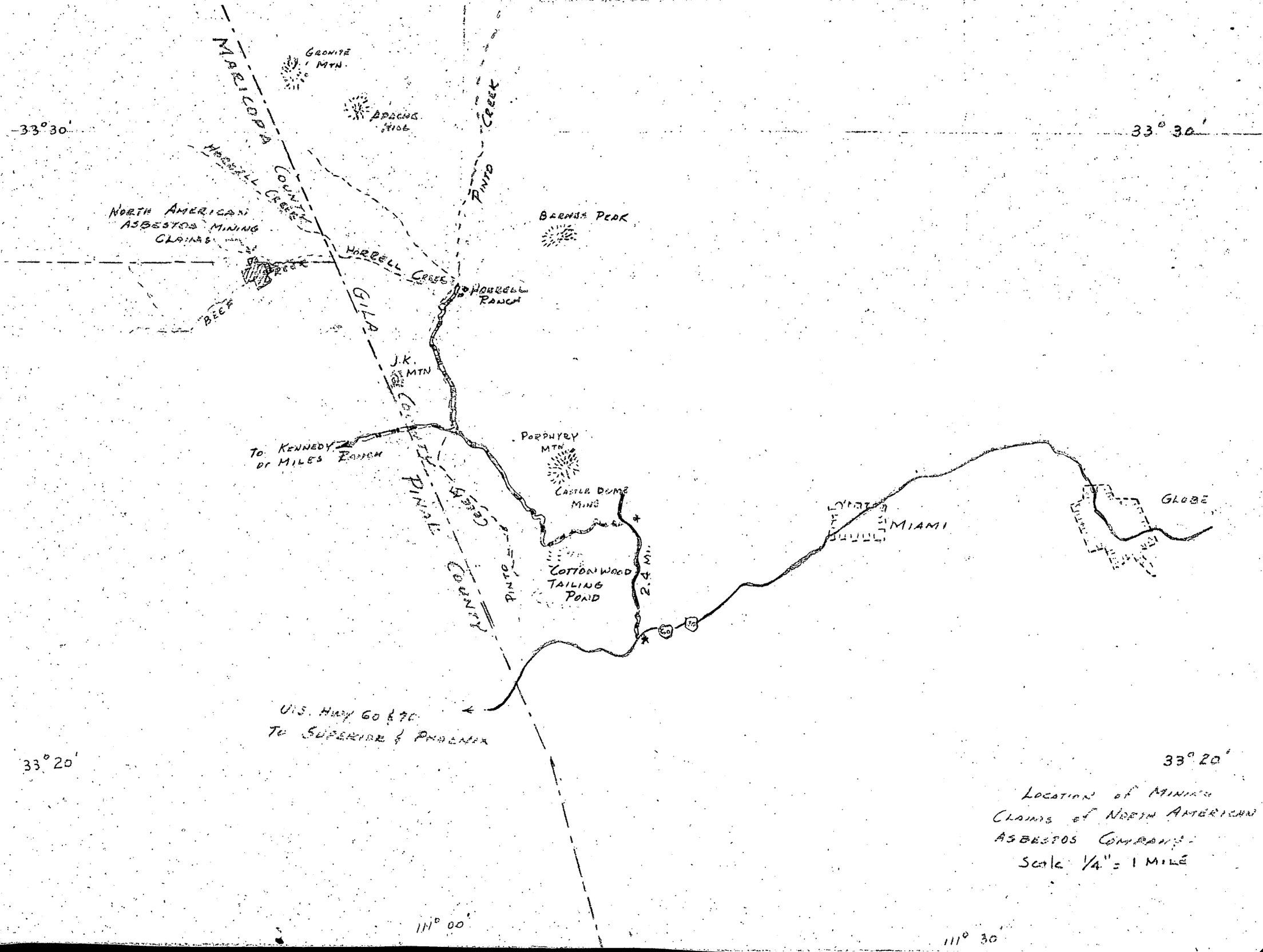

LOCATION OF MINING CLAIMS OF NORTH AMERICAN ASBESTOS COMPANY.
Scale 1/4" = 1 MILE

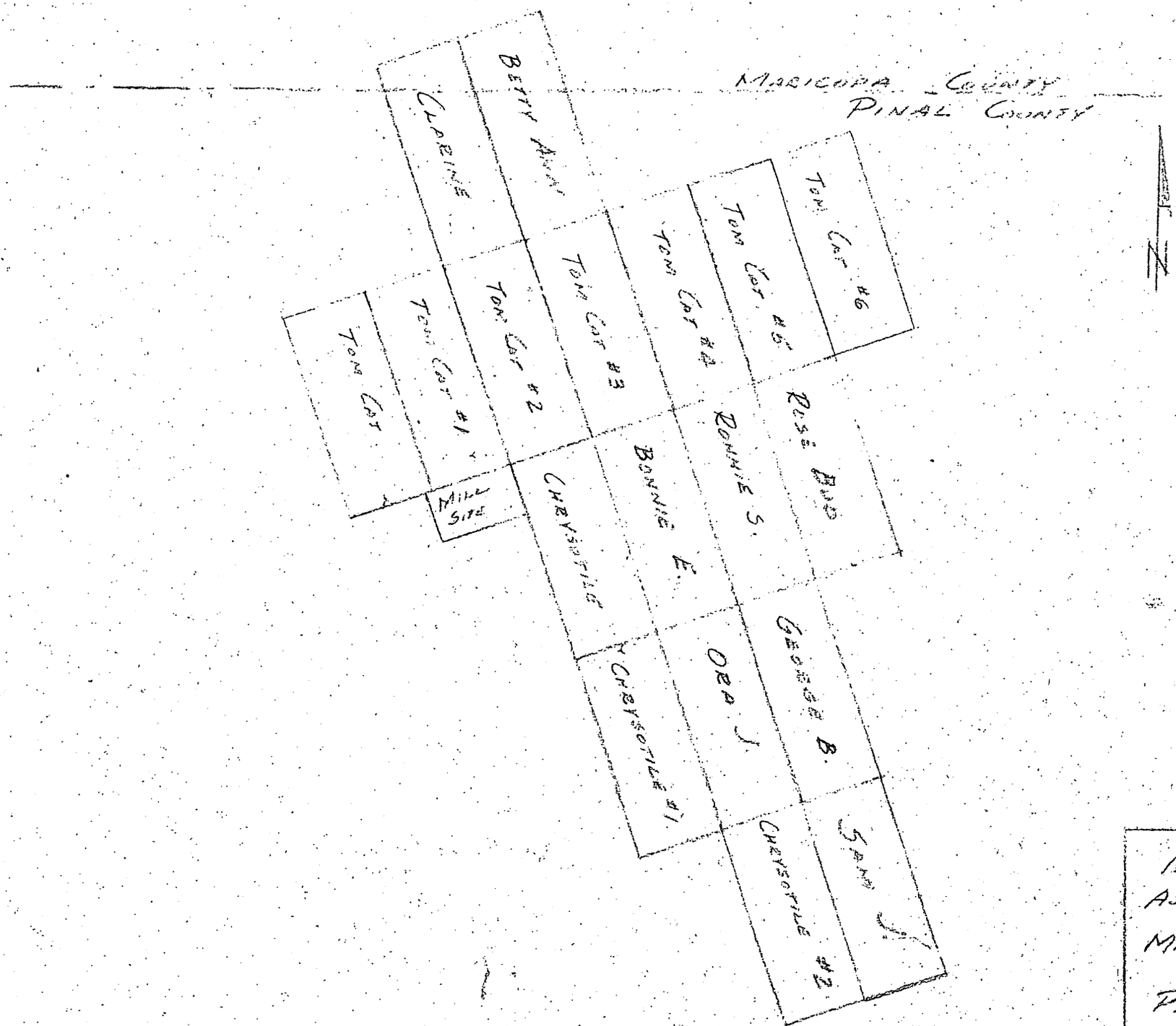

NORTH AMERICAN ASBESTOS COMPANY MINING CLAIMS IN PINAL & MARICOPA COUNTIES, ARIZONA

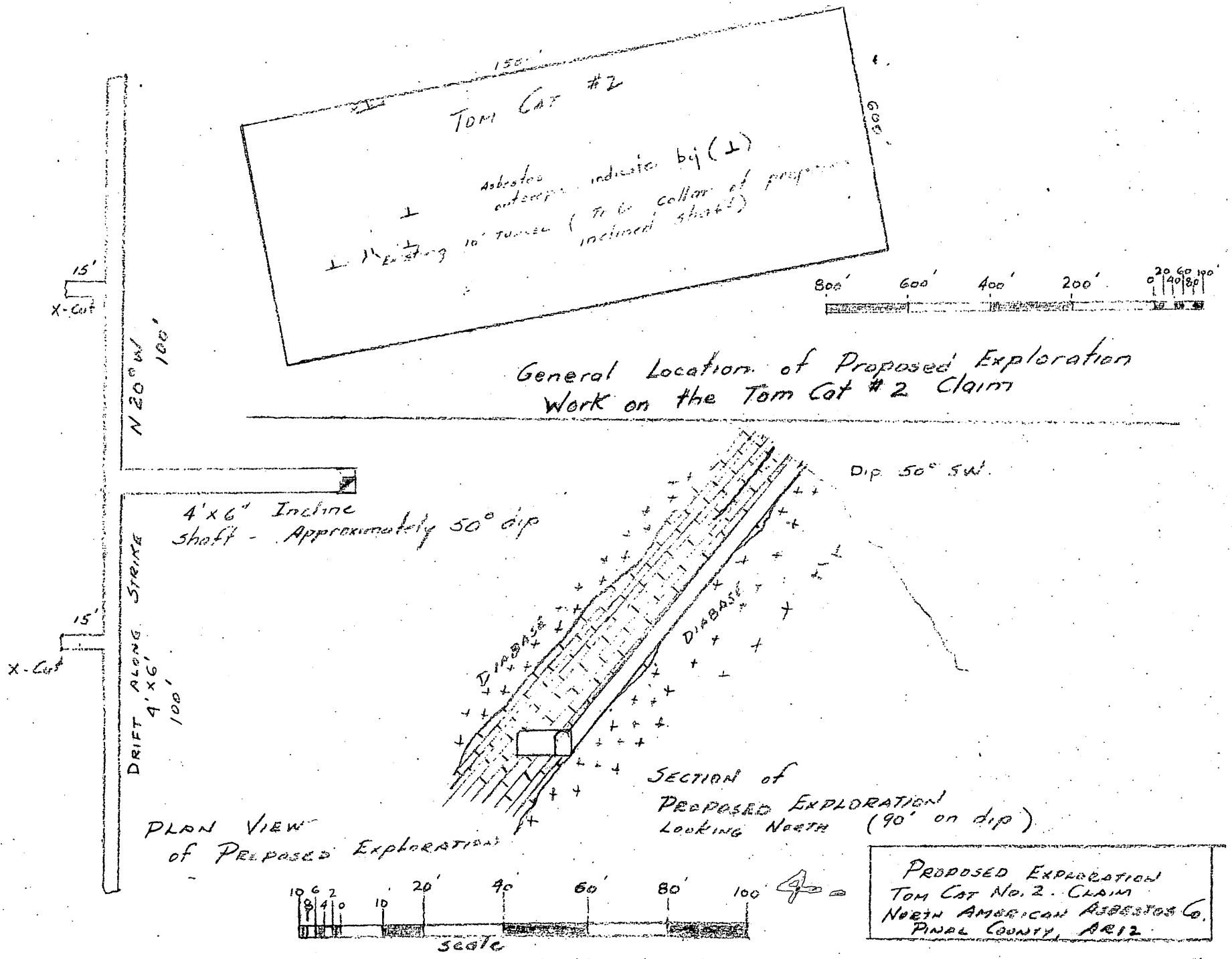
Tom Cat #2
150'
600'
Asbestos outcrops indicated by (⊥)
⊥ Existing 10' Tunnel (To be collar of proposed inclined shaft)
800' 600' 400' 200'
0 20 40 60 80 100'
General Location of Proposed Exploration Work on the Tom Cat #2 Claim
15'
X-Cut
N 20° W
100'
4'x6' Incline Shaft - Approximately 50° dip
Dip 50° SW.
Strike
Drift along
4'x6'
100'
15'
X-Cut
Diabase
Diabase
Section of Proposed Exploration Looking North (90' on dip)
Plan View of Proposed Exploration
10 6 2 0 10 20' 40 60' 80' 100
Scale
Proposed Exploration
Tom Cat No. 2 Claim
North American Asbestos Co.
Pinal County, Ariz.