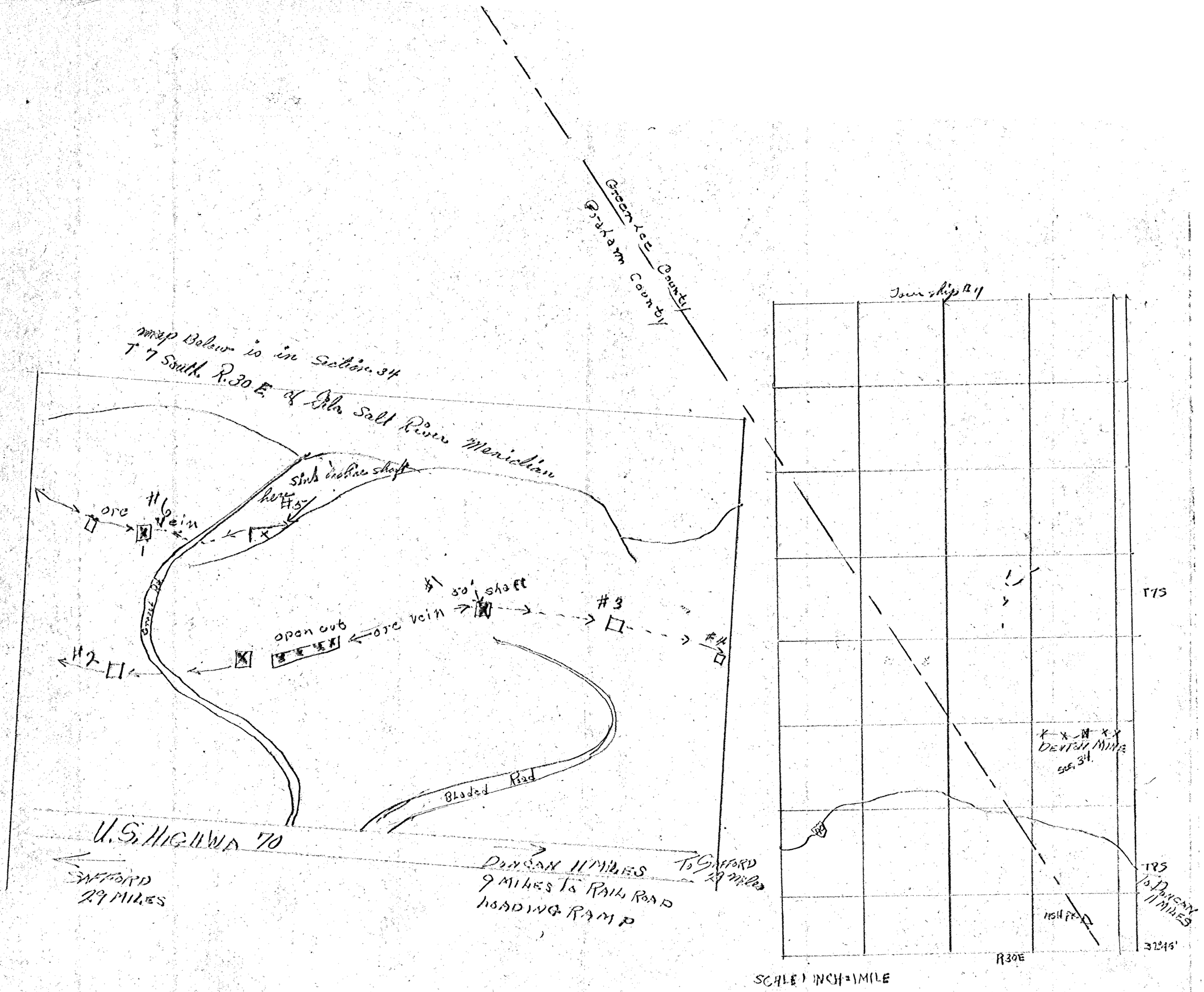
map Below is in Section 34
T 7 South R.30 E of Gila Salt River Meridian
Graham County
Greenlee County
Township 17
ore
#6
vein
sink incline shaft
here
#5
50' shaft
#3
open cut
ore vein
#2
#4
Bladed Road
U.S. HIGHWAY 70
SAFFORD
29 MILES
DUNCAN 11 MILES
9 MILES TO RAIL ROAD
LOADING RAMP
To SAFFORD
29 MILES
T7S
DENTON MINE
SEC. 34
T8S
To DUNCAN
11 MILES
R30E
SCALE 1 INCH = 1 MILE

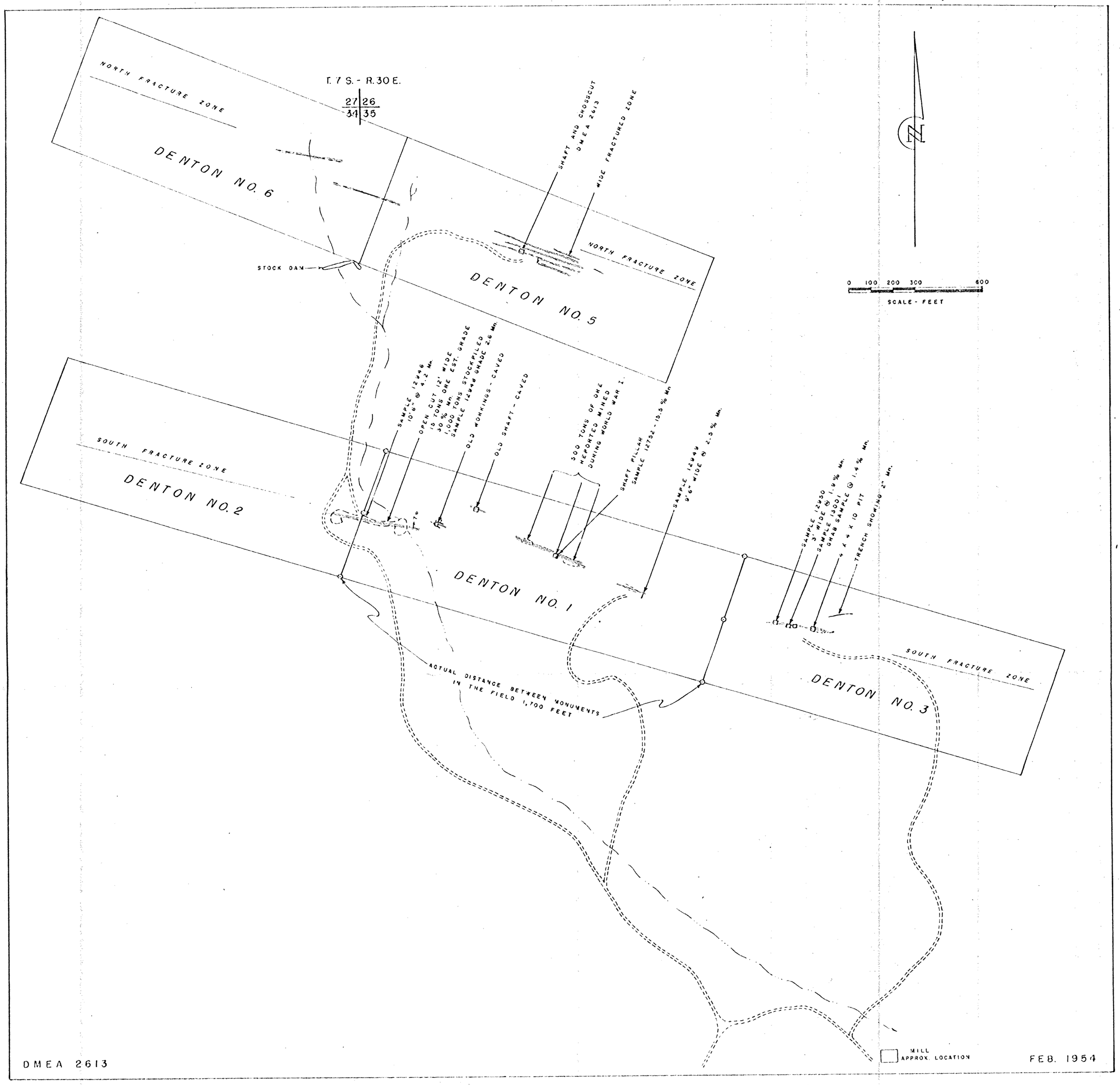

FIGURE 2. - CLAIM MAP - STADIA AND TRANSIT SURVEY

DENTON MANGANESE CLAIMS GREENLEE COUNTY, ARIZONA

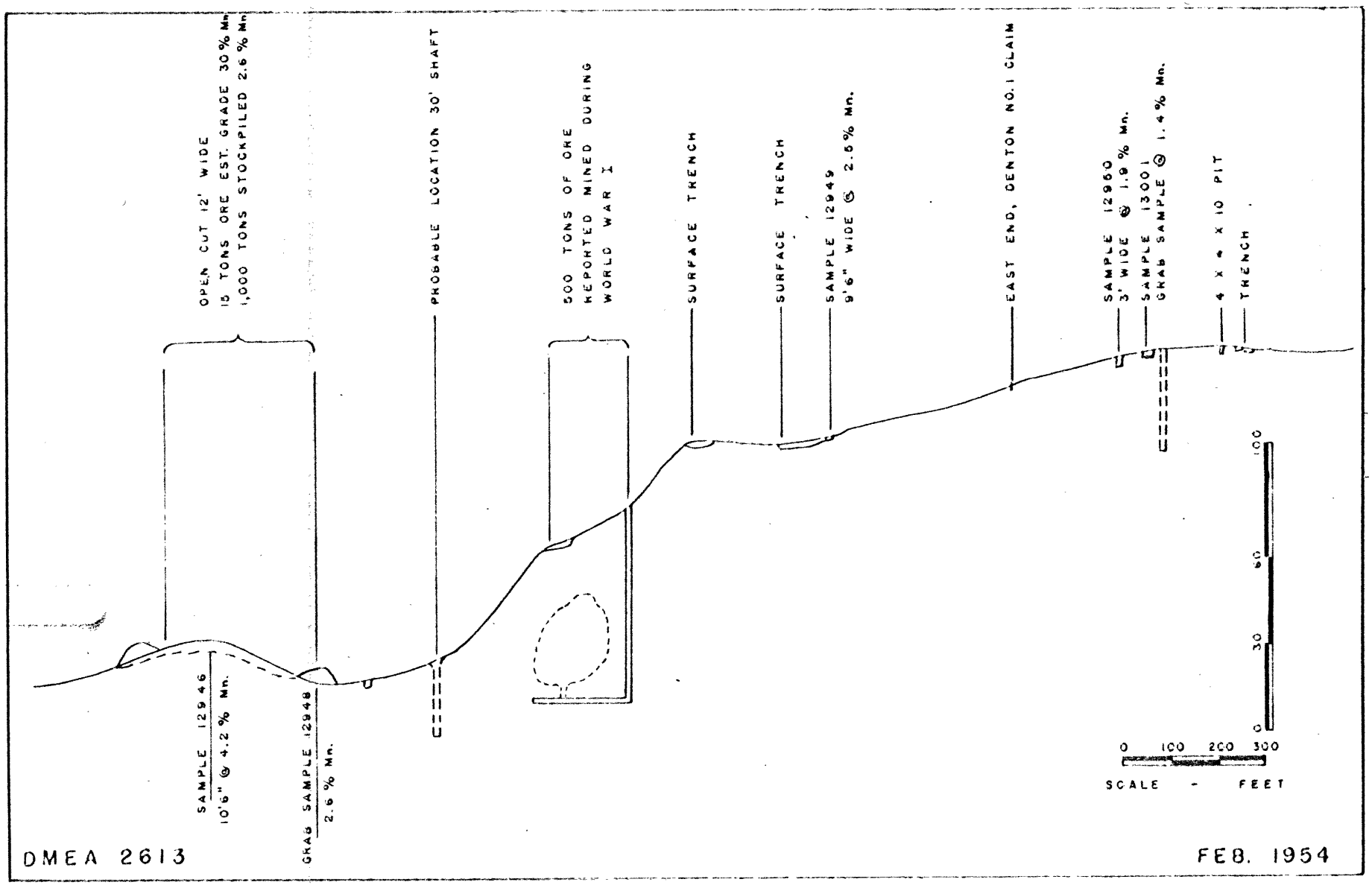

FIGURE 3. - SECTION LOOKING NORTH - SOUTH FRACTURE ZONE

DENTON MANGANESE CLAIMS GREENLEE COUNTY, ARIZONA