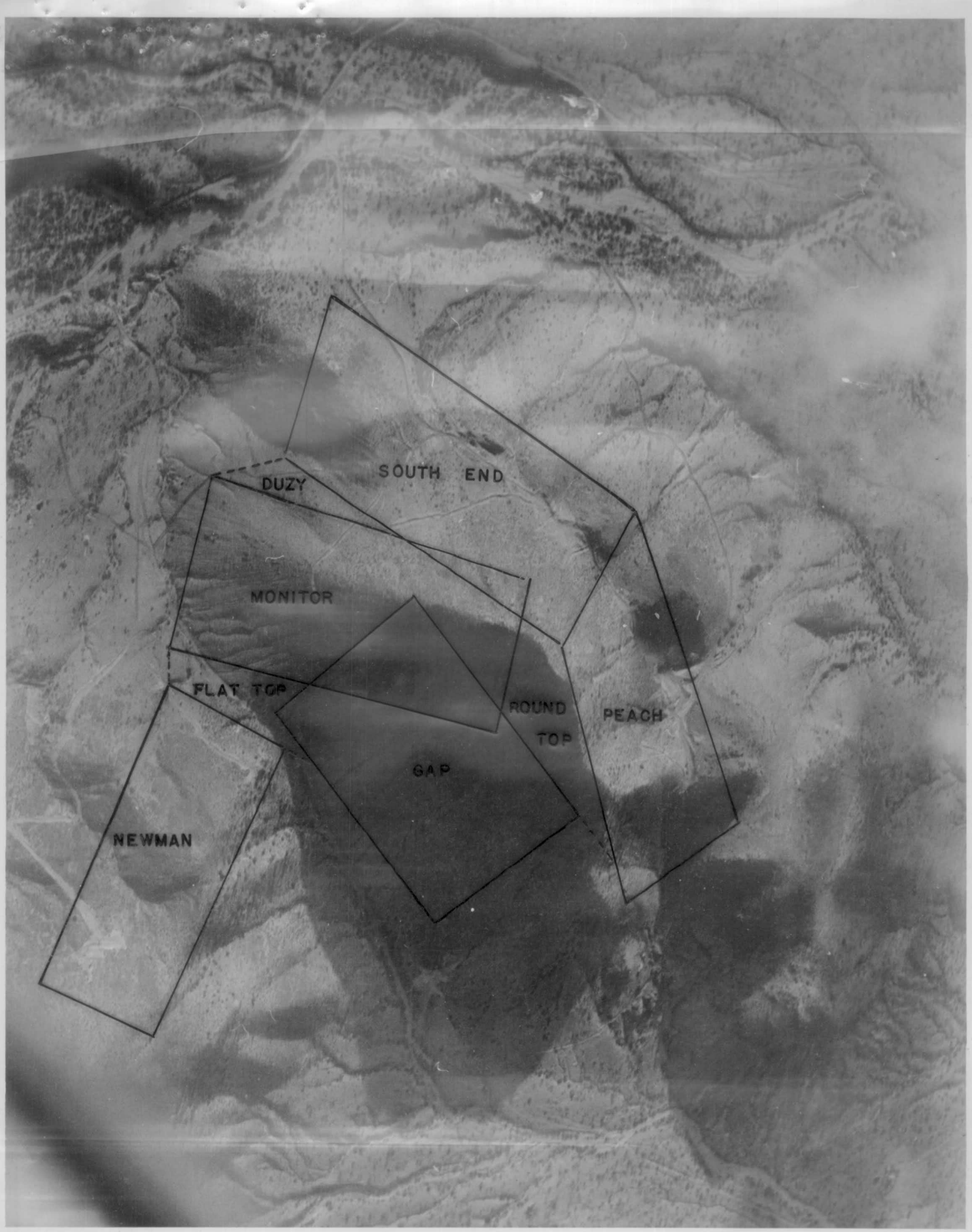
SOUTH END
DUZY
MONITOR
FLAT TOP
ROUND TOP
PEACH
GAP
NEWMAN

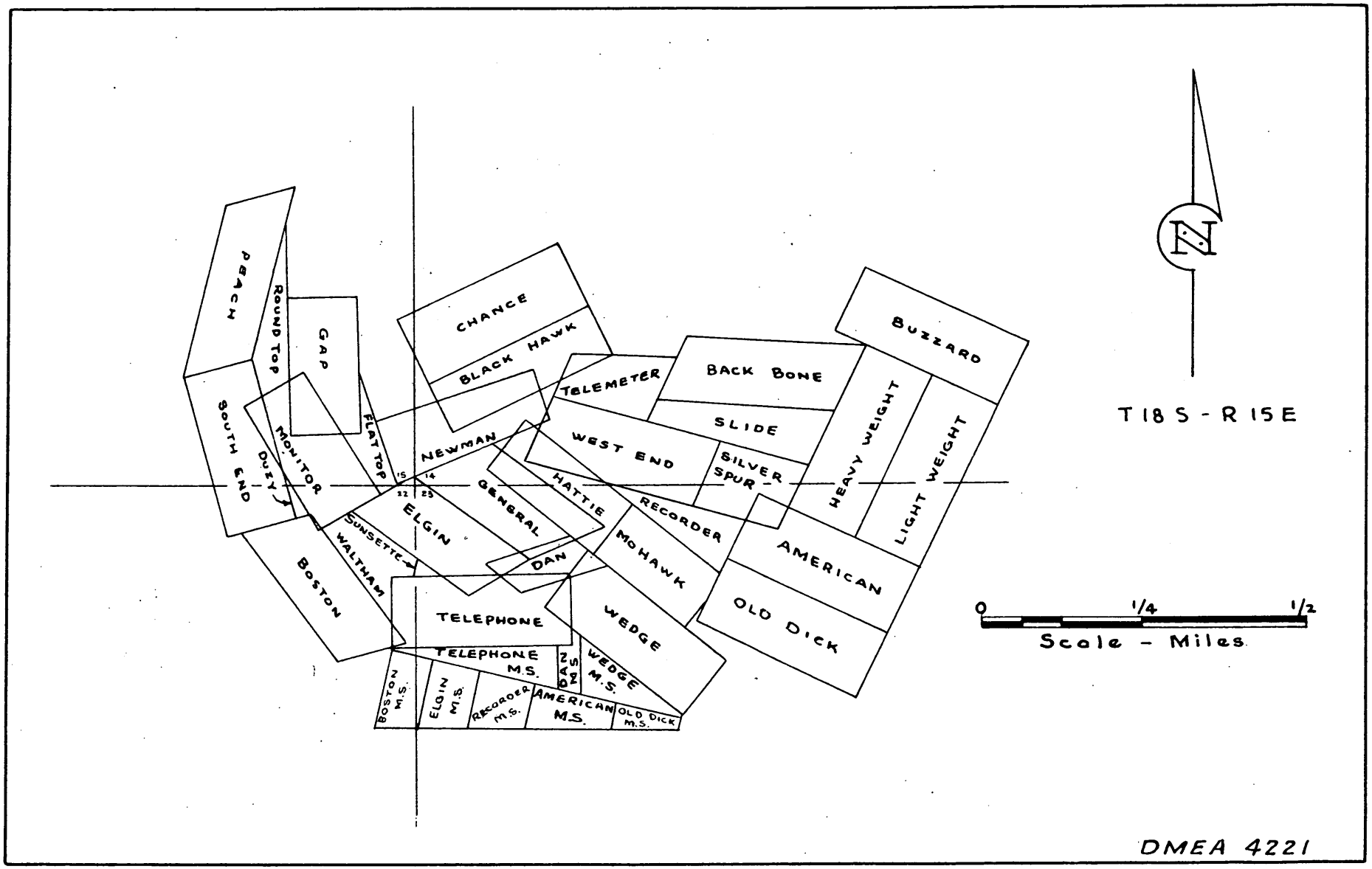

FIG. - 2A - REVISED CLAIM MAP, LEWISOHN COPPER CORP.

PIMA COUNTY, ARIZONA

RECEIVED
FEB 28 1957
D.M.E.A.

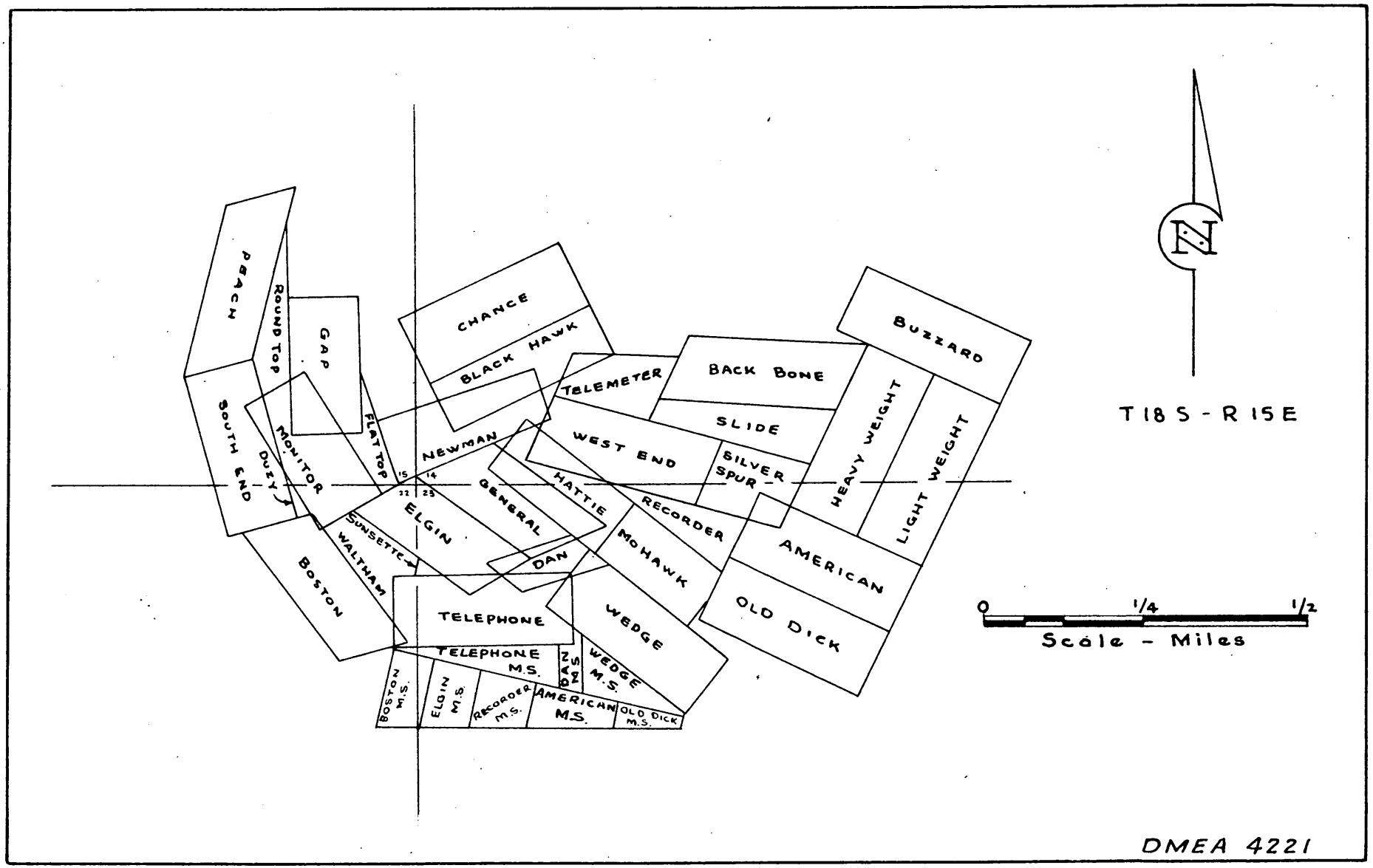

FIG. -2A- REVISED CLAIM MAP, LEWISOHN COPPER CORP.

PIMA COUNTY, ARIZONA

RECEIVED
FEB 28 1957
D.M.E.A.

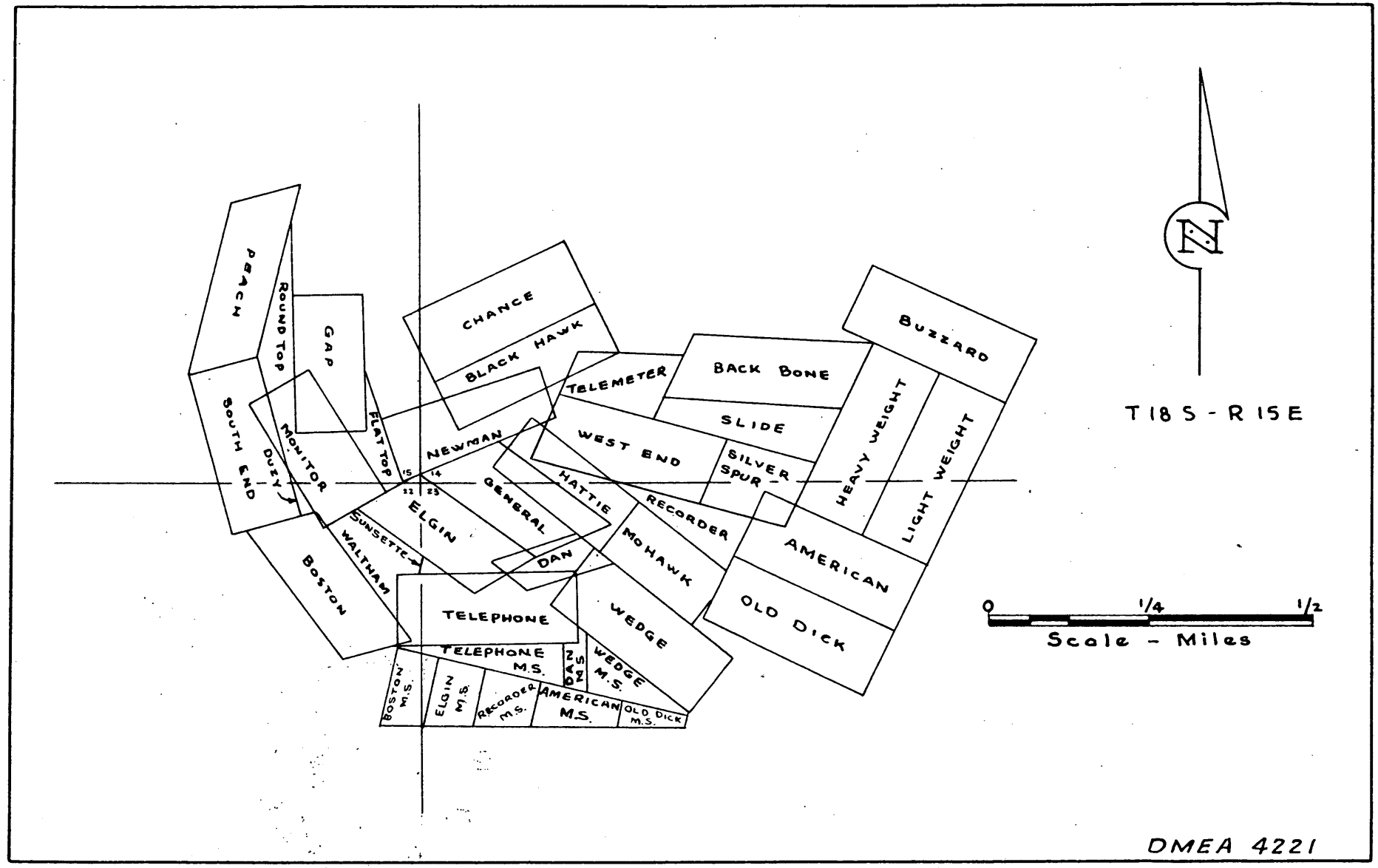

FIG. -2A- REVISED CLAIM MAP, LEWISOHN COPPER CORP.

PIMA COUNTY, ARIZONA

RECEIVED
FEB 28 1957
D.M.E.A.

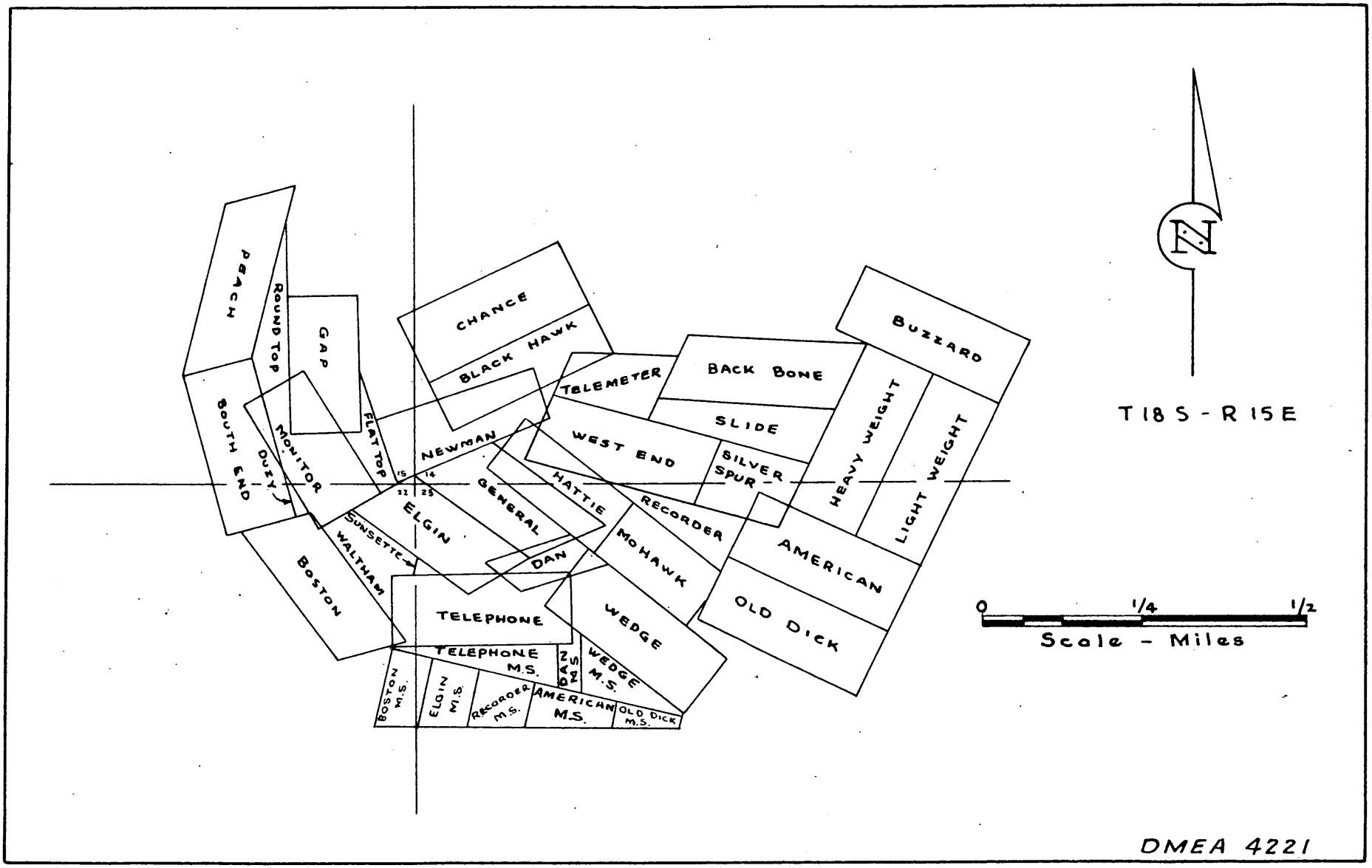

FIG. -2A- REVISED CLAIM MAP, LEWISOHN COPPER CORP.

PIMA COUNTY, ARIZONA

RECEIVED
FEB 28 1957
D.M.E.A.

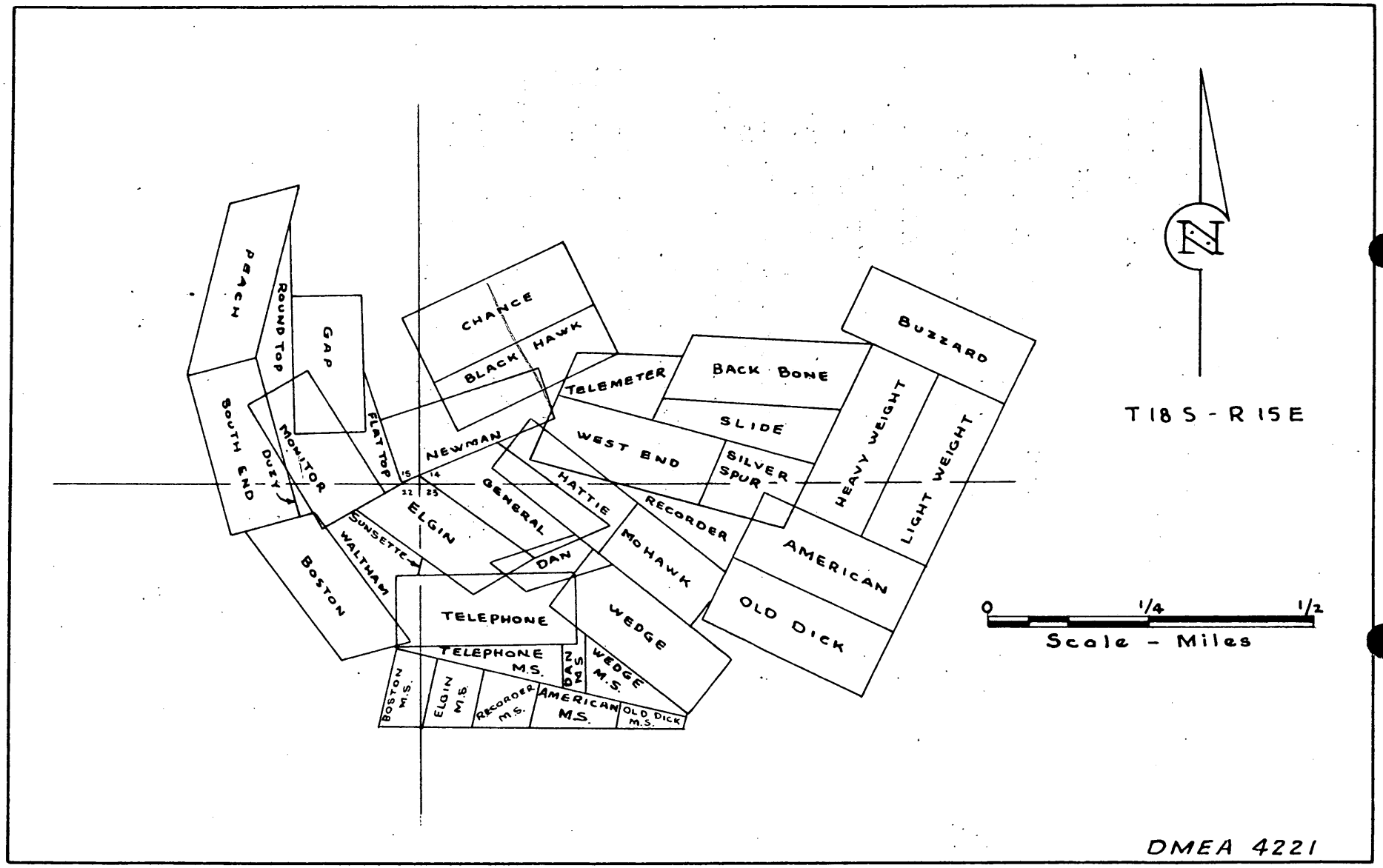

FIG. -2A- REVISED CLAIM MAP, LEWISOHN COPPER CORP.

PIMA COUNTY, ARIZONA

RECEIVED
FEB 28 1957
D.M.E.A.

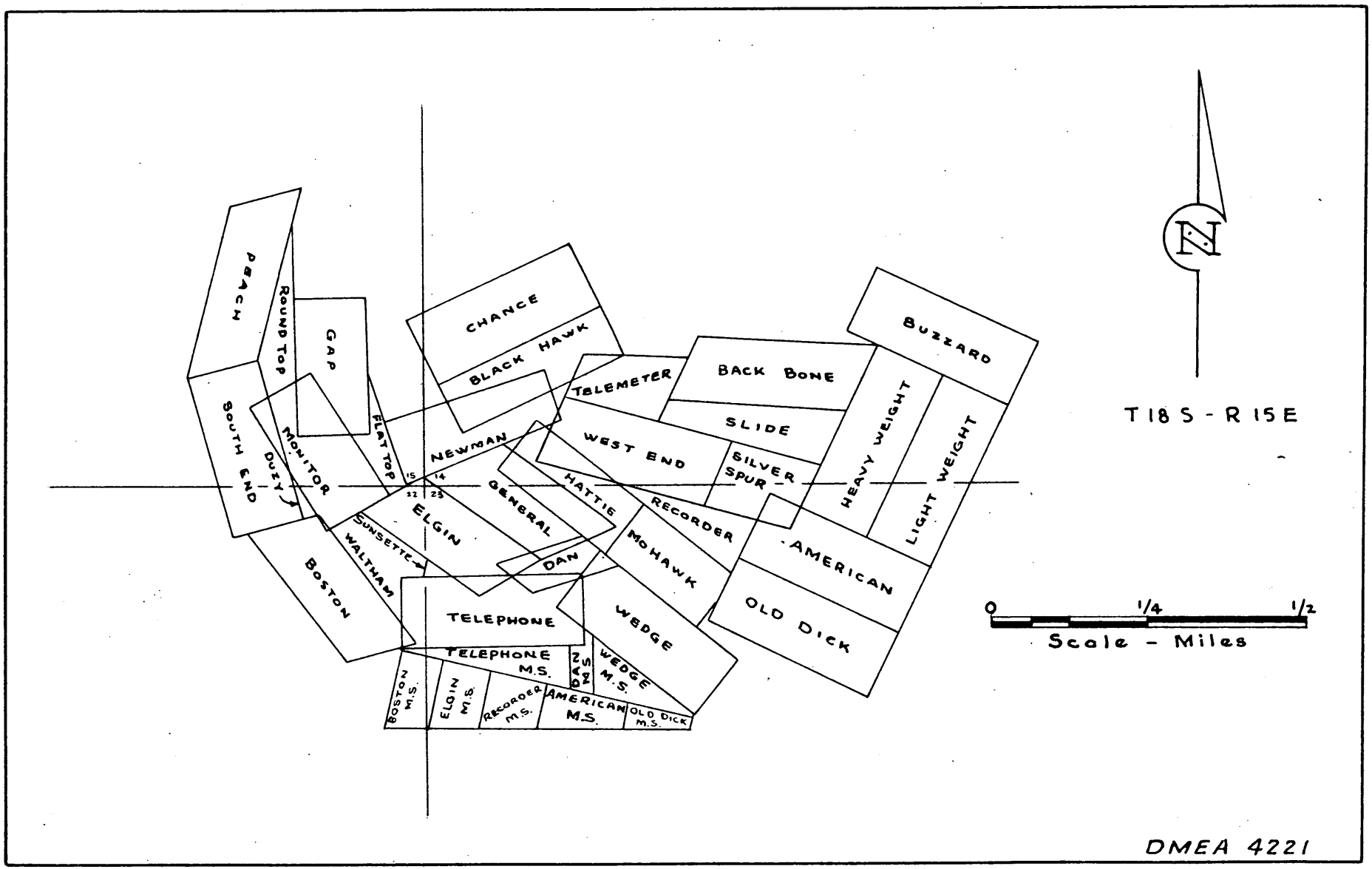

FIG. -2A- REVISED CLAIM MAP, LEWISOHN COPPER CORP.

PIMA COUNTY, ARIZONA

RECEIVED
FEB 13 1984
D.M.E.A.

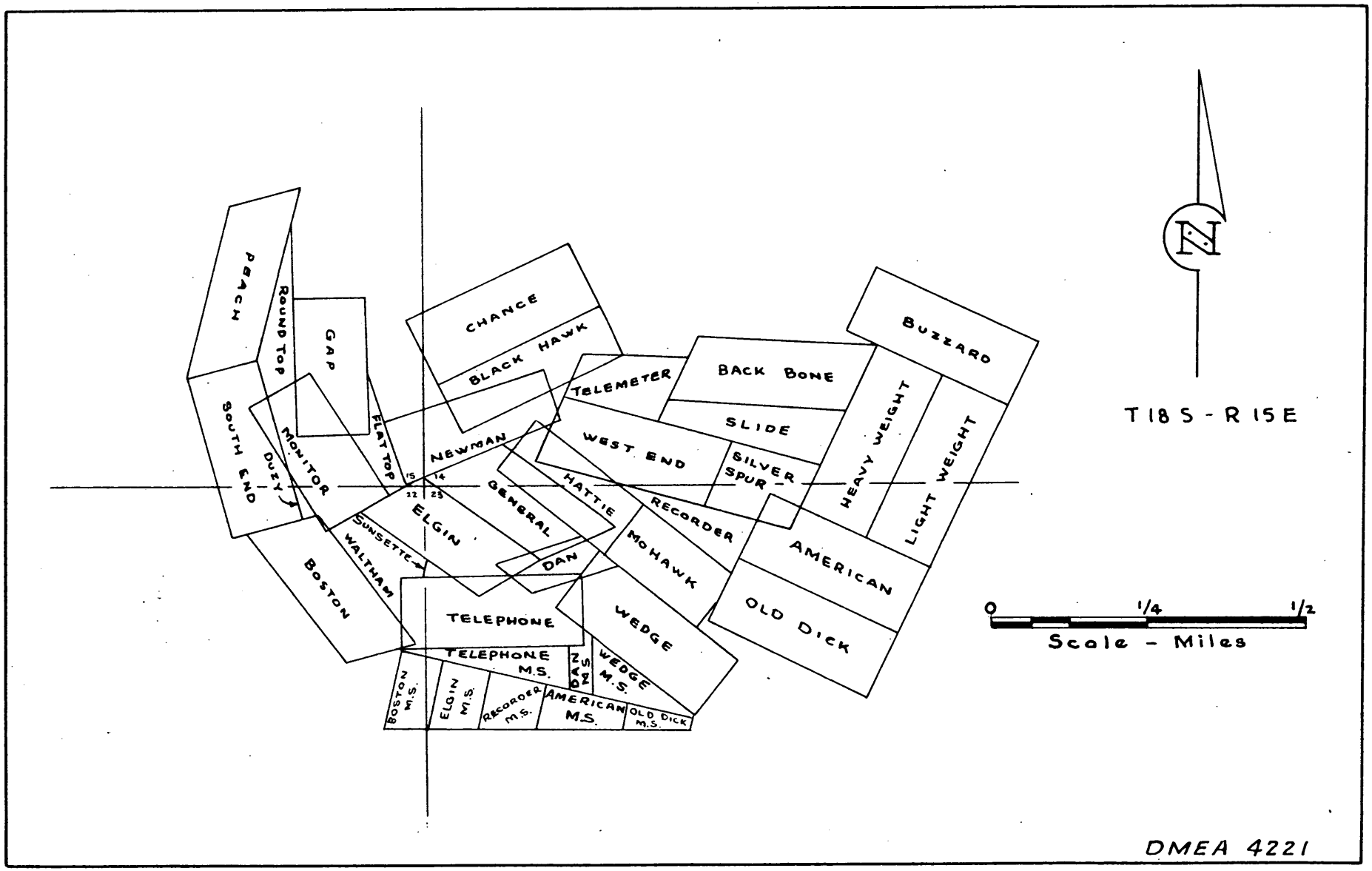

FIG. -2A- REVISED CLAIM MAP, LEWISOHN COPPER CORP.

PIMA COUNTY, ARIZONA

RECEIVED
AUG 18 1967
D.M.E.A.

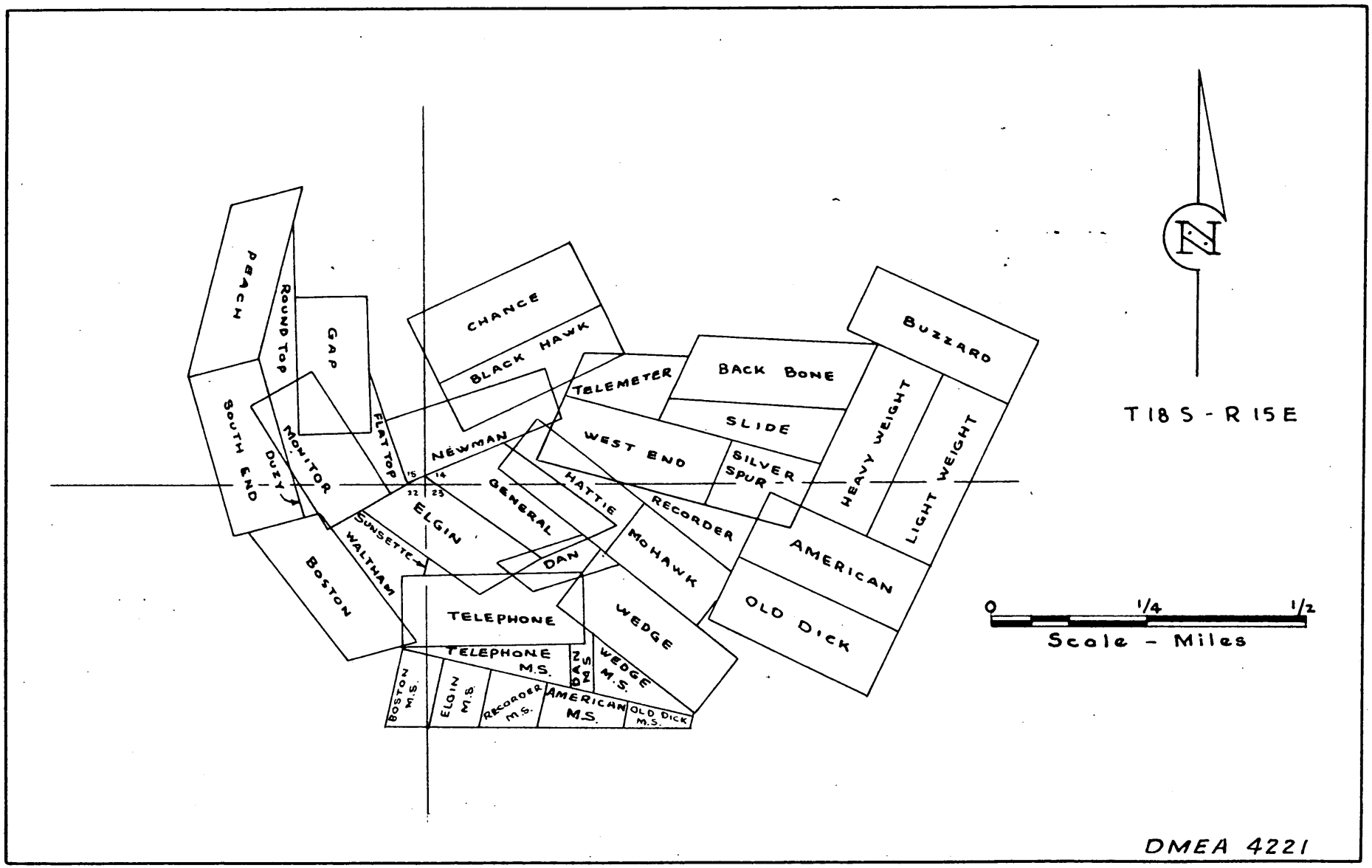

FIG. -2A- REVISED CLAIM MAP, LEWISOHN COPPER CORP.

PIMA COUNTY, ARIZONA

RECEIVED
FEB 28 1957
D.M.E.A.

SECTION C-D
EAST-WEST

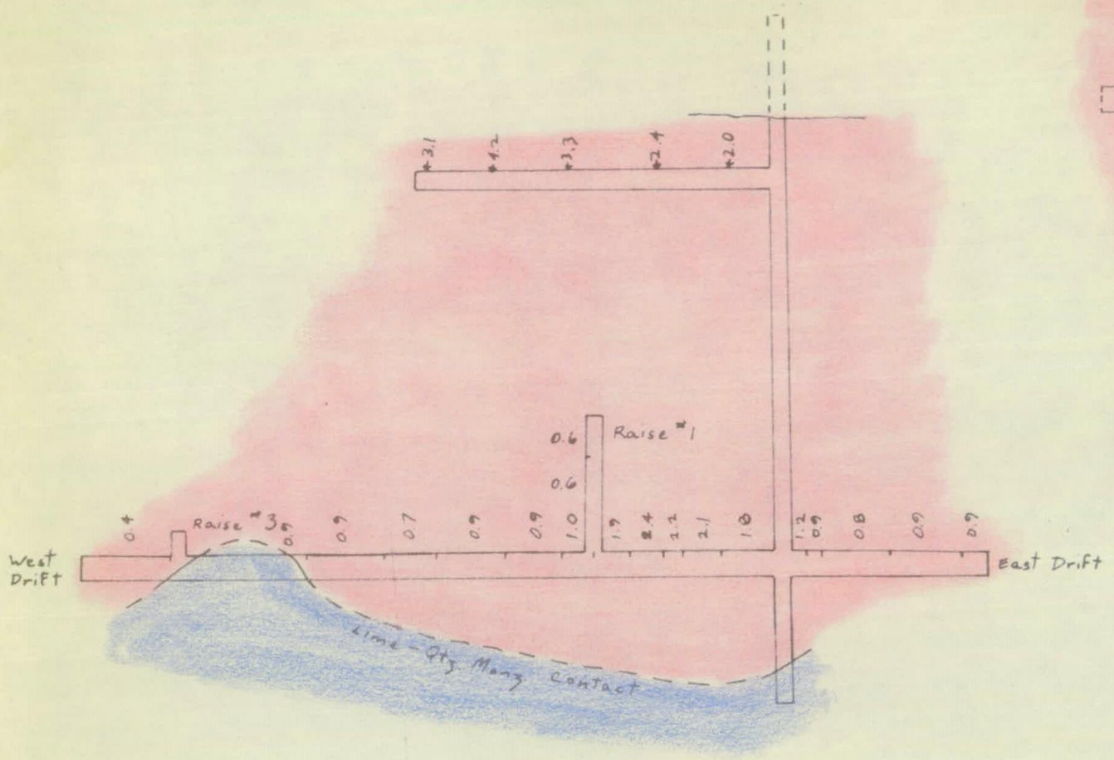

SECTION A-B
NORTH-SOUTH

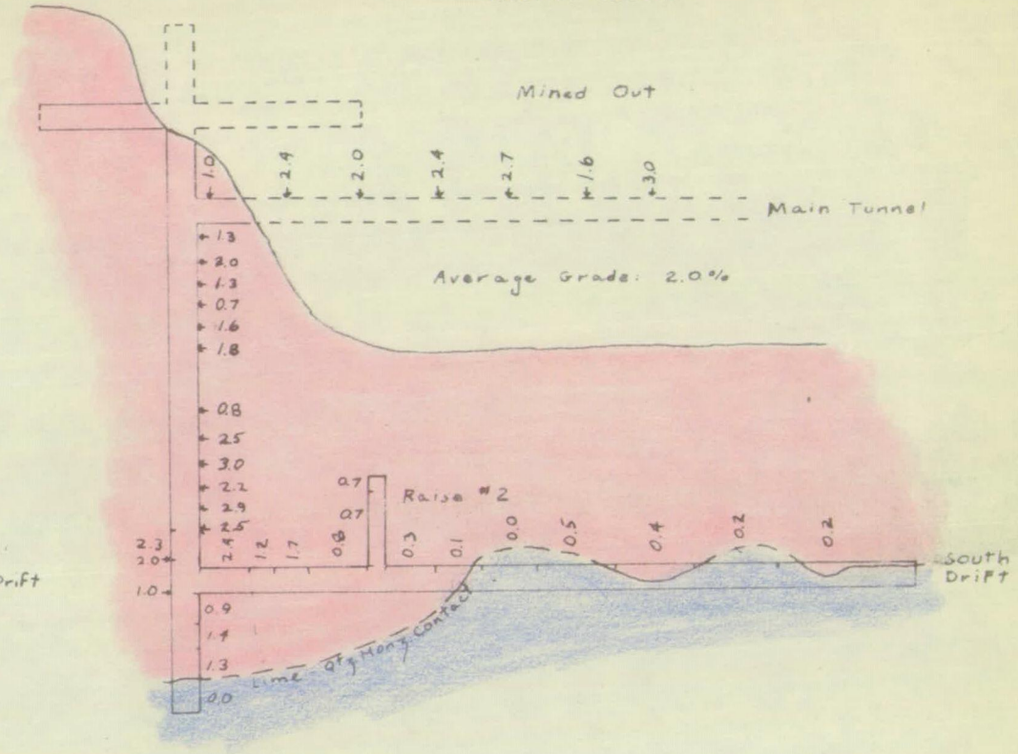

LEGEND

- LIME SILICATE
- QUARTZ MONZONITE

SCALE

1" = 50'

0 10 20 30 40 50 FEET

LEWISOHN COPPER CORPORATION

SECTIONS THROUGH ELGIN SHAFT

FROM HELVETIA COPPER CO. MAP, DATED AUG. 1910

PLATE 3

NOVEMBER 1956

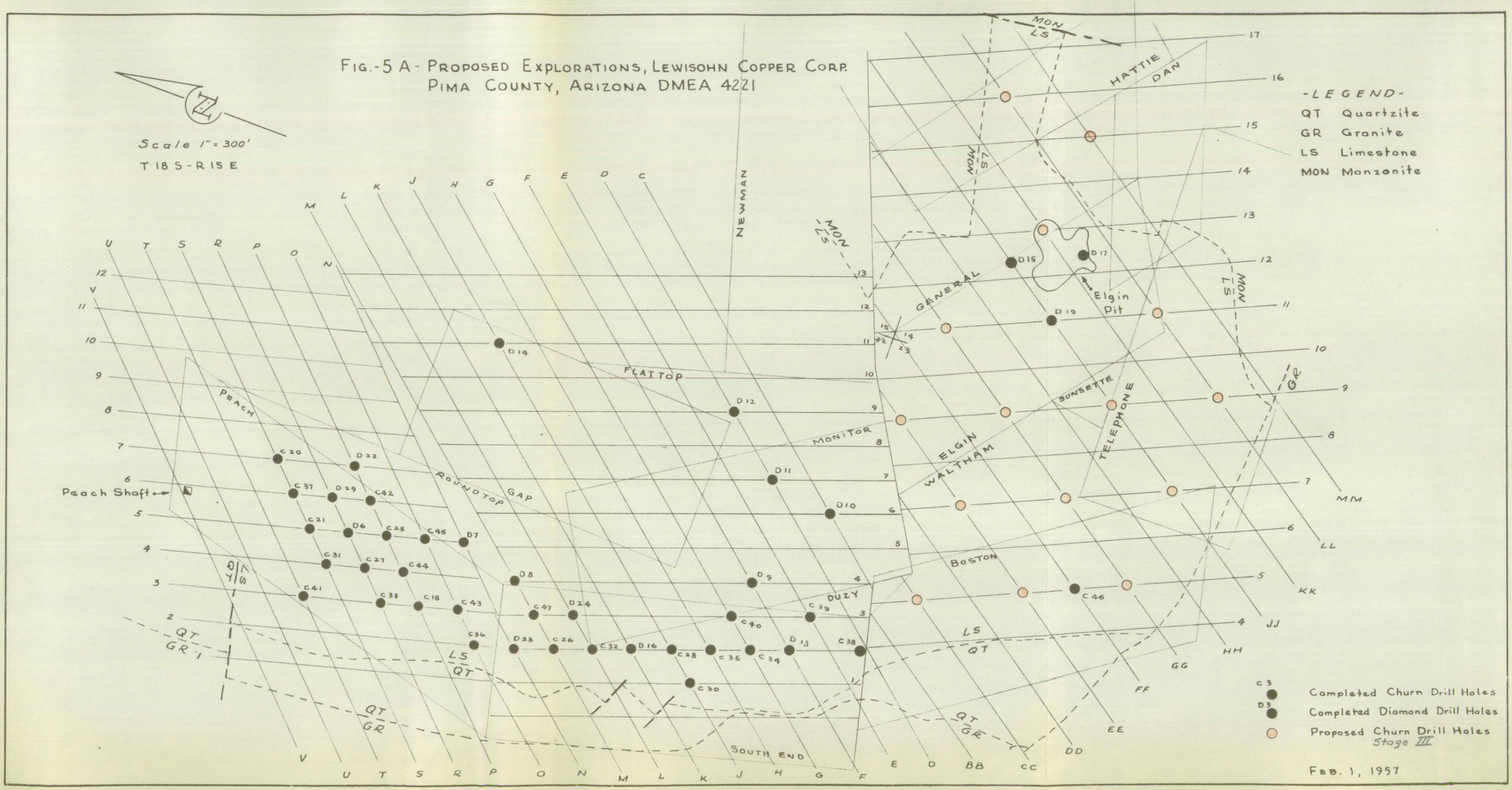
FIG.-5 A- PROPOSED EXPLORATIONS, LEWISOHN COPPER CORP.
PIMA COUNTY, ARIZONA DMEA 4221
Scale 1" = 300'
T 18 S - R 15 E
-LEGEND-
QT Quartzite
GR Granite
LS Limestone
MON Monzonite
Completed Churn Drill Holes
Completed Diamond Drill Holes
Proposed Churn Drill Holes Stage III
FEB. 1, 1957
NEWMAN
HATTIE DAN
GENERAL
Elgin Pit
FLATTOP
PEACH
ROUNDTOP GAP
MONITOR
ELGIN
WALTHAM
SUNSETTE
TELEPHONE
BOSTON
DUZY
SOUTH END
Peach Shaft
MON
LS
GR
QT
D14
D12
D11
D10
D9
D8
D7
D6
D13
D15
D17
D19
D22
D23
D24
D26
D28
D29
C20
C21
C25
C26
C27
C28
C30
C31
C32
C33
C34
C35
C36
C37
C38
C39
C40
C41
C42
C43
C44
C45
C46
C47
C18
C16

RECEIVED
FEB 28 1957
D.M.E.A.

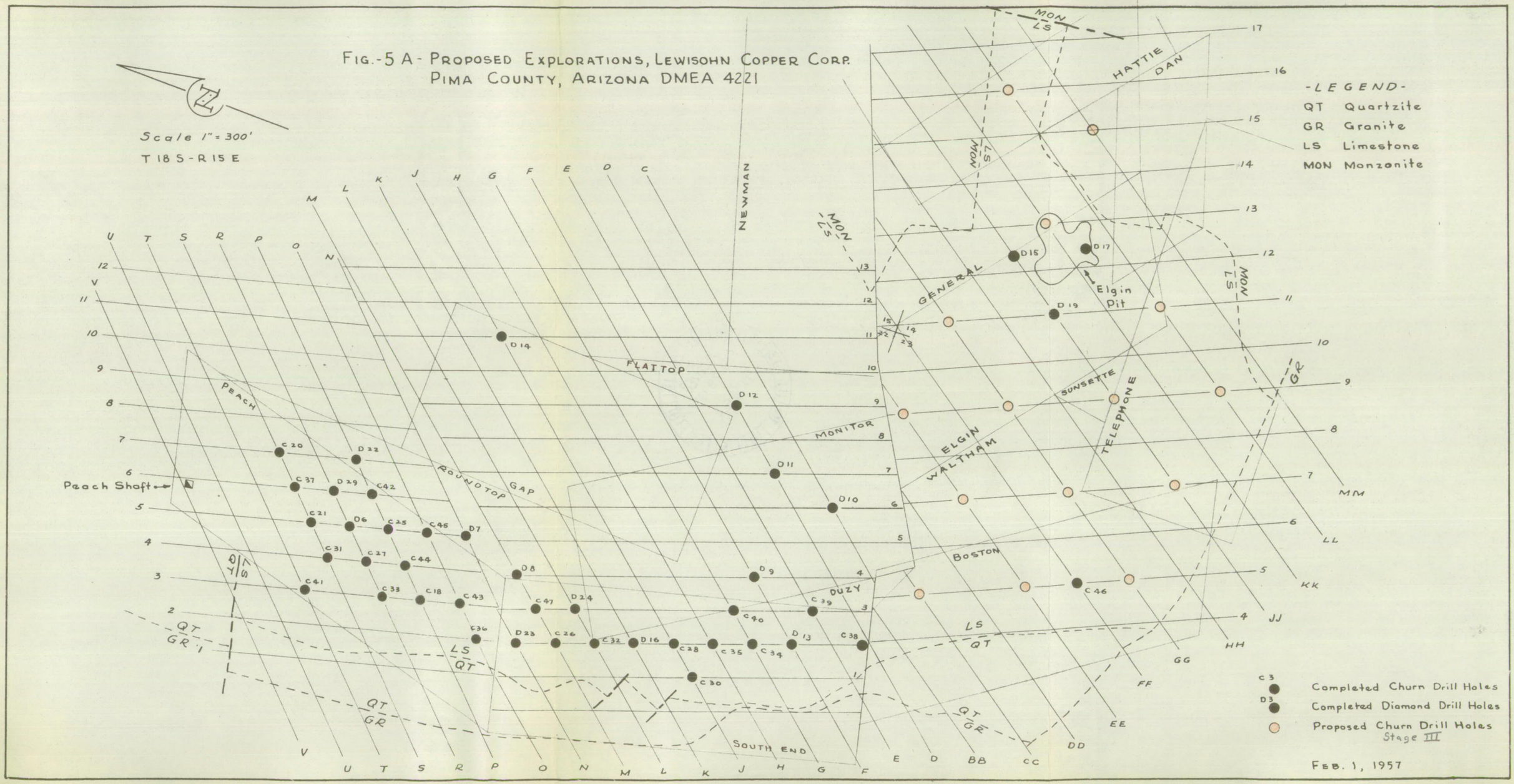
FIG.-5 A- PROPOSED EXPLORATIONS, LEWISOHN COPPER CORP.
PIMA COUNTY, ARIZONA DMEA 4221
Scale 1" = 300'
T 18 S - R 15 E
-LEGEND-
QT Quartzite
GR Granite
LS Limestone
MON Monzonite
Completed Churn Drill Holes
Completed Diamond Drill Holes
Proposed Churn Drill Holes
Stage III
FEB. 1, 1957
Peach Shaft
Elgin Pit
NEWMAN
FLATTOP
PEACH
ROUNDTOP GAP
MONITOR
GENERAL
HATTIE
DAN
ELGIN
WALTHAM
SUNSETTE
TELEPHONE
BOSTON
DUZY
SOUTH END
MON
LS
QT
GR
D14
D12
D11
D10
D9
D8
D7
D6
D13
D15
D17
D19
D22
D23
D24
D29
C20
C21
C25
C26
C27
C28
C30
C31
C32
C33
C34
C35
C36
C37
C38
C39
C40
C41
C42
C43
C44
C45
C46
C47
C18
C16

RECEIVED
FEB 28 1957
D.M.E.A.

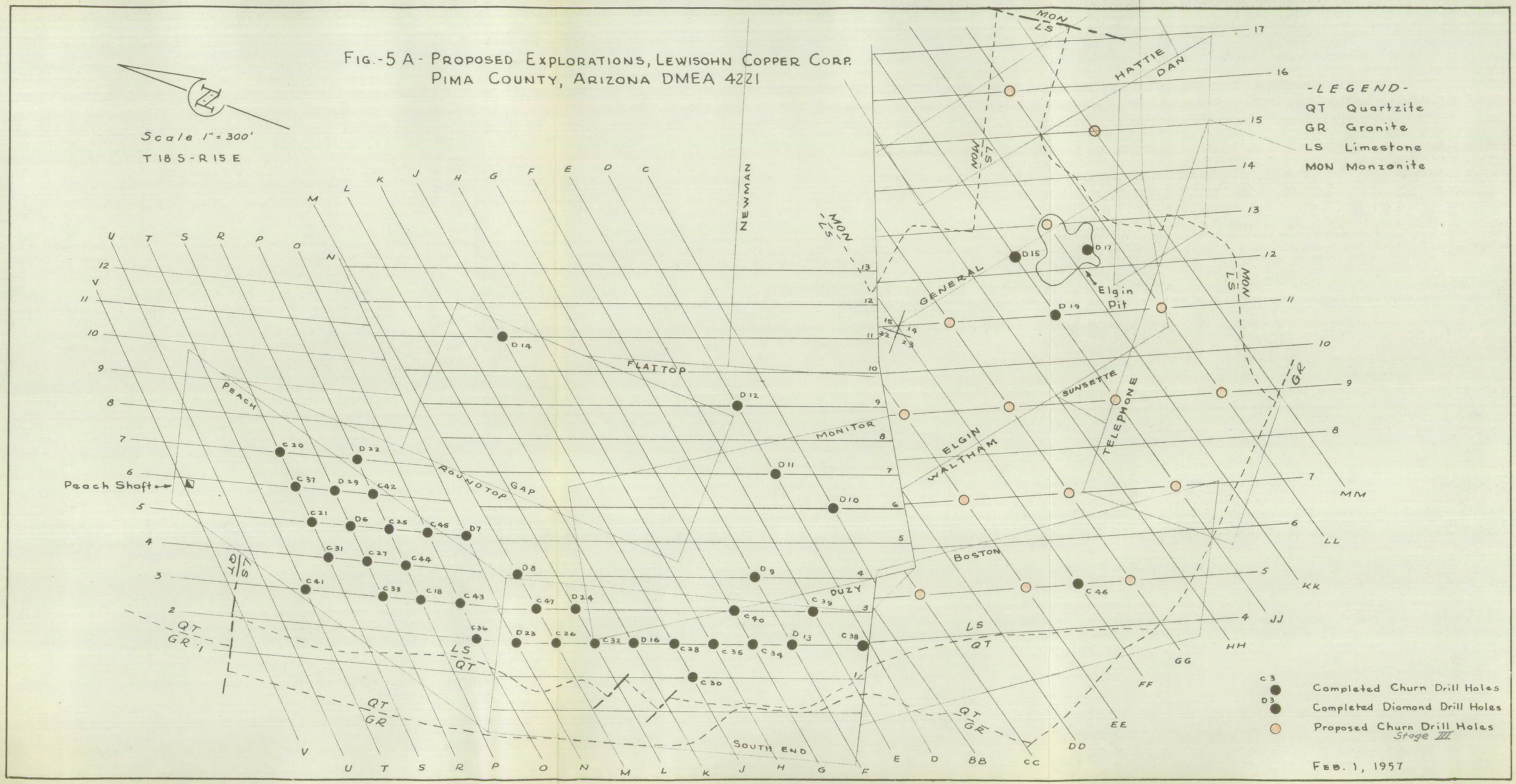
FIG.-5 A- PROPOSED EXPLORATIONS, LEWISOHN COPPER CORP.
PIMA COUNTY, ARIZONA DMEA 4221
Scale 1" = 300'
T 18 S - R 15 E
-LEGEND-
QT Quartzite
GR Granite
LS Limestone
MON Monzonite
Completed Churn Drill Holes
Completed Diamond Drill Holes
Proposed Churn Drill Holes
Stage III
FEB. 1, 1957
Peach Shaft
Elgin Pit
PEACH
ROUNDTOP
GAP
FLATTOP
MONITOR
GENERAL
ELGIN
WALTHAM
SUNSETTE
TELEPHONE
HATTIE
DAN
BOSTON
DUZY
SOUTH END
NEWMAN
MON
LS
QT
GR

RECEIVED
FEB 28 1957
D.M.E.A.

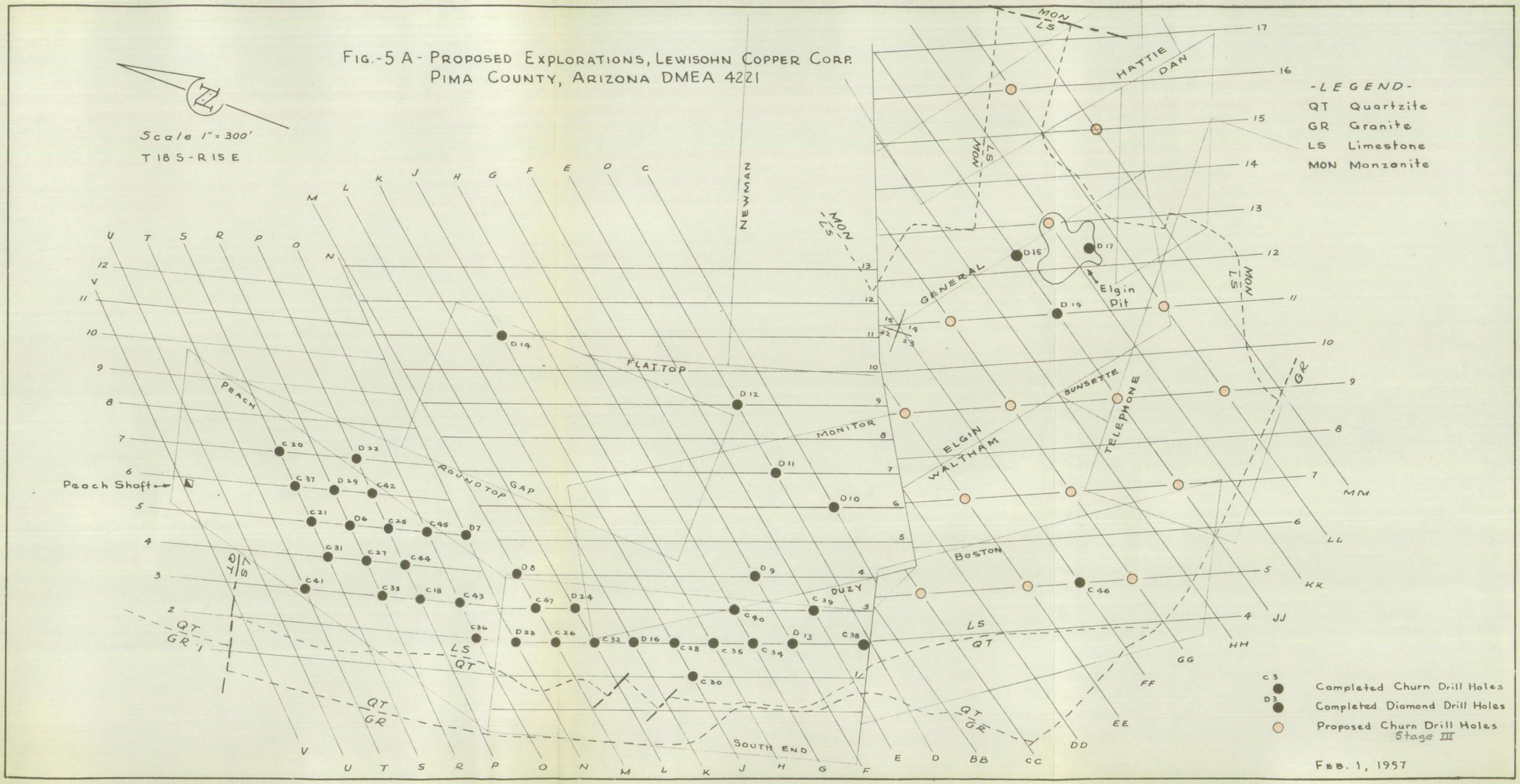
FIG.-5 A- PROPOSED EXPLORATIONS, LEWISOHN COPPER CORP.
PIMA COUNTY, ARIZONA DMEA 4221
Scale 1" = 300'
T 18 S - R 15 E
-LEGEND-
QT Quartzite
GR Granite
LS Limestone
MON Monzonite
Completed Churn Drill Holes
Completed Diamond Drill Holes
Proposed Churn Drill Holes
Stage III
FEB. 1, 1957
Peach Shaft
Elgin Pit
NEWMAN
FLATTOP
PEACH
ROUNTOP GAP
MONITOR
GENERAL
ELGIN
WALTHAM
SUNSETTE
TELEPHONE
BOSTON
DUZY
HATTIE
DAN
SOUTH END
MON
LS
QT
GR

RECEIVED
FEB 28 1957
D.M.E.A.

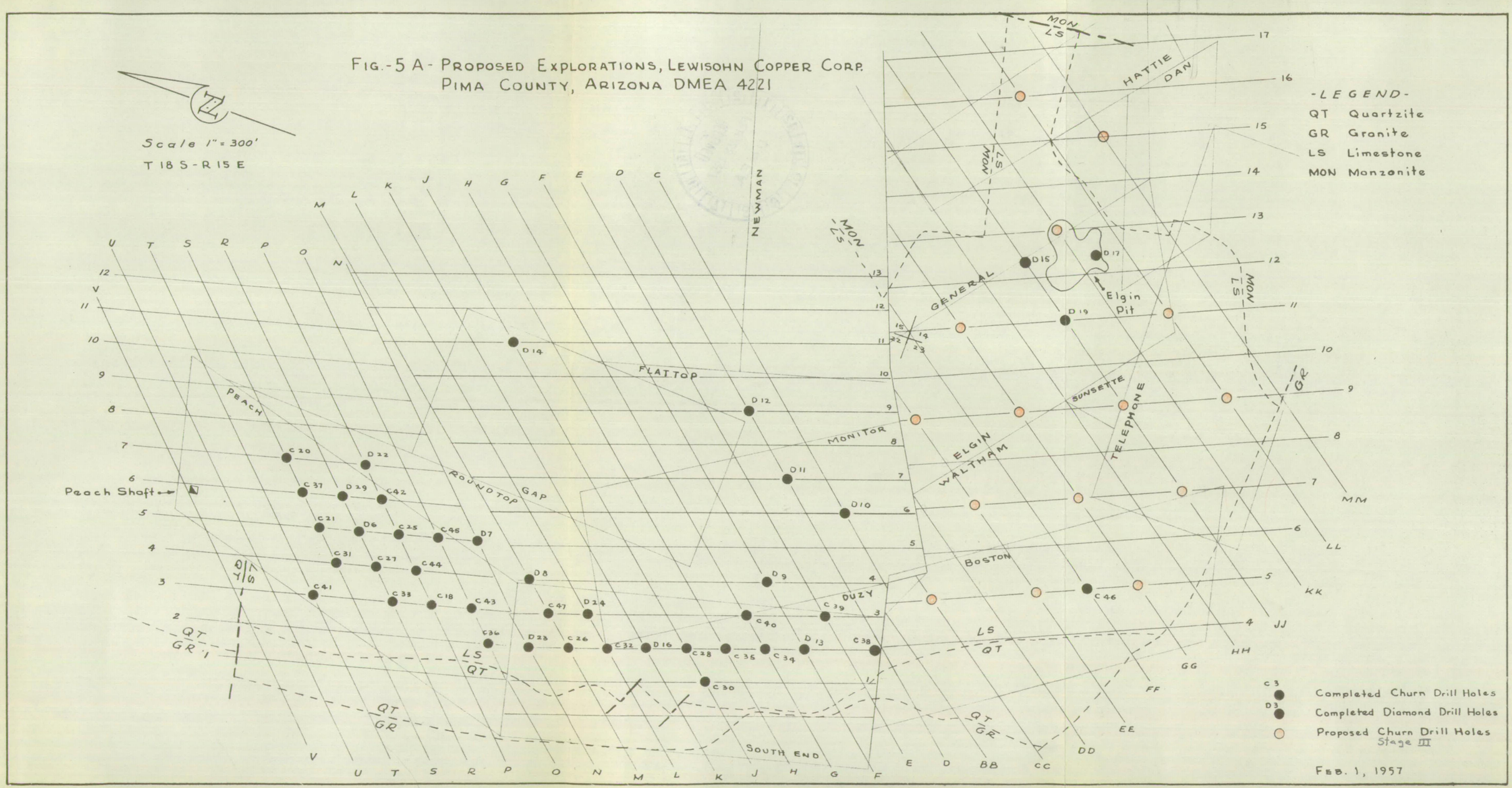
FIG.-5 A- PROPOSED EXPLORATIONS, LEWISOHN COPPER CORP.
PIMA COUNTY, ARIZONA DMEA 4221
Scale 1" = 300'
T 18 S - R 15 E
-LEGEND-
QT Quartzite
GR Granite
LS Limestone
MON Monzonite
Completed Churn Drill Holes
Completed Diamond Drill Holes
Proposed Churn Drill Holes
Stage III
FEB. 1, 1957
Peach Shaft
Elgin Pit
NEWMAN
FLATTOP
PEACH
ROUNDTOP
GAP
MONITOR
GENERAL
HATTIE
DAN
ELGIN
WALTHAM
SUNSETTE
TELEPHONE
BOSTON
DUZY
SOUTH END
MON
LS
GR
QT
D14
D12
D11
D10
D9
D8
D7
D6
D13
D15
D17
D19
D22
D29
D24
D23
D16
C20
C37
C42
C21
C25
C45
C31
C27
C44
C41
C33
C18
C43
C47
C36
C26
C32
C28
C35
C34
C40
C39
C38
C30
C46

RECEIVED
FEB 28 1957
D.M.E.A.

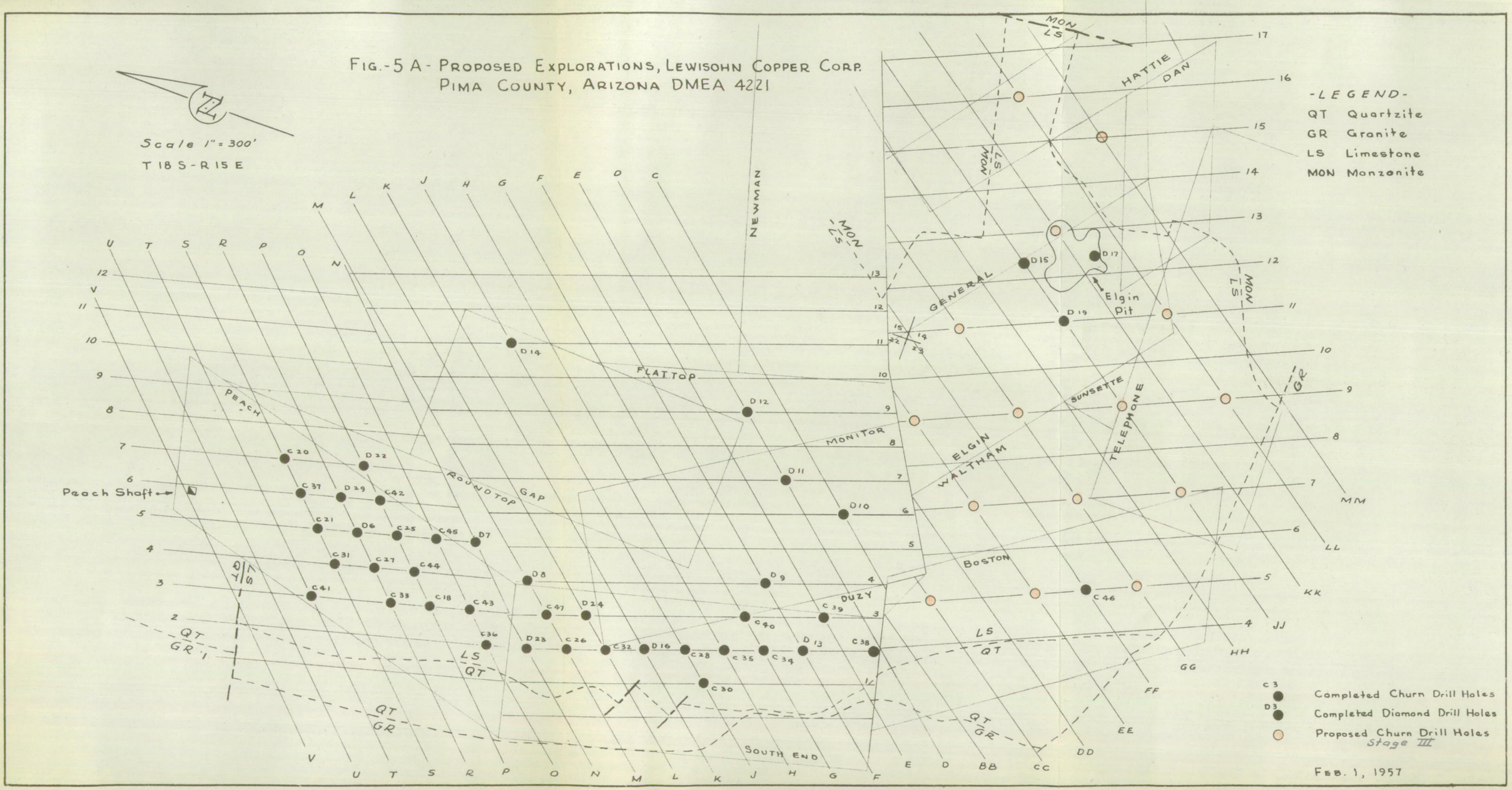
FIG.-5 A- PROPOSED EXPLORATIONS, LEWISOHN COPPER CORP.
PIMA COUNTY, ARIZONA DMEA 4221
Scale 1" = 300'
T 18 S - R 15 E
-LEGEND-
QT Quartzite
GR Granite
LS Limestone
MON Monzonite
Completed Churn Drill Holes
Completed Diamond Drill Holes
Proposed Churn Drill Holes Stage III
FEB. 1, 1957
Peach Shaft
Elgin Pit
NEWMAN
HATTIE DAN
GENERAL
FLATTOP
MONITOR
PEACH
ROUNDTOP GAP
ELGIN
WALTHAM
SUNSETTE
TELEPHONE
BOSTON
DUZY
SOUTH END
MON
LS
QT
GR

RECEIVED
FEB 28 1957
D.M.E.A.

FIG.-5 A- PROPOSED EXPLORATIONS, LEWISOHN COPPER CORP.
PIMA COUNTY, ARIZONA DMEA 4221

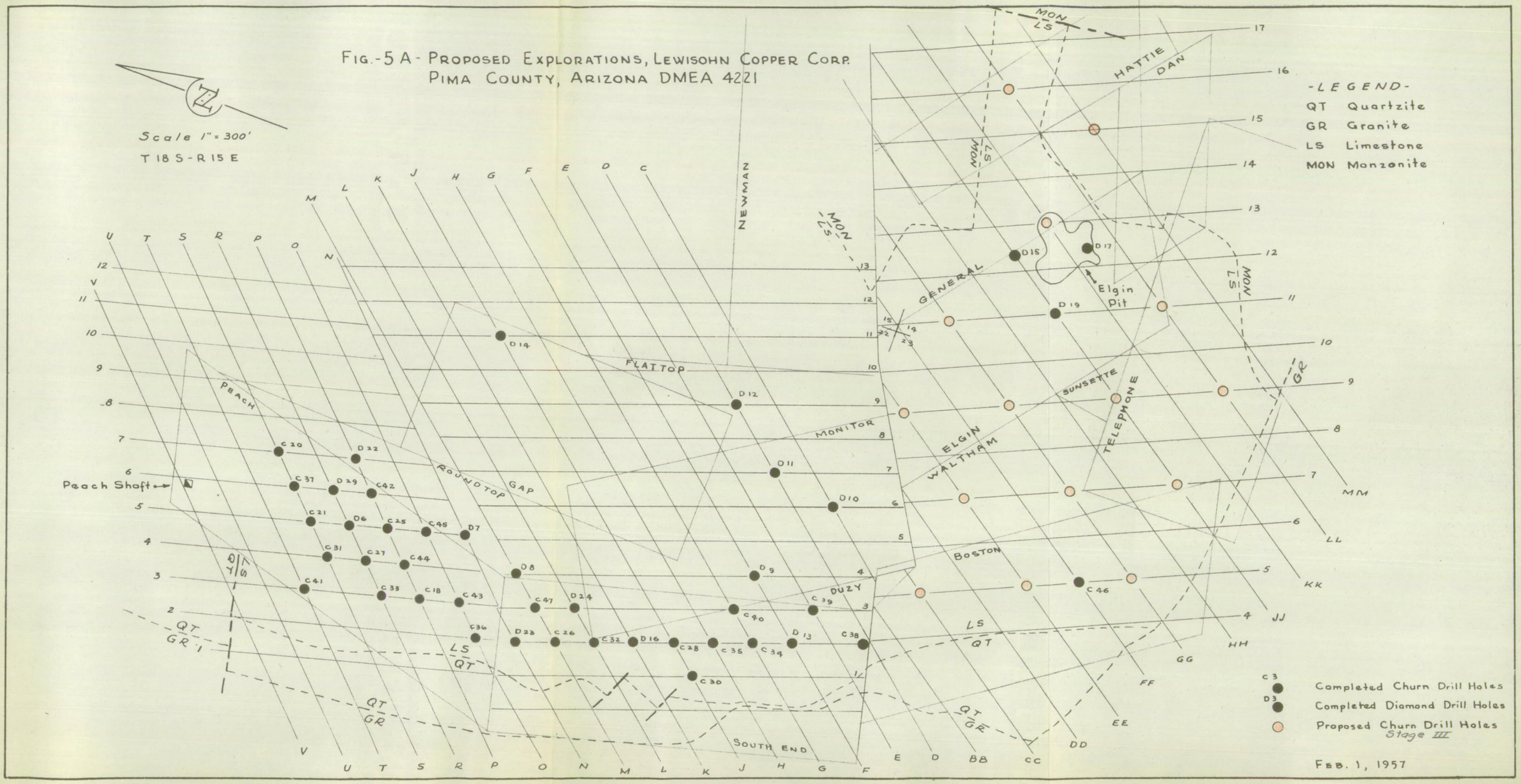

RECEIVED
FEB 28 1957
D.M.E.A.

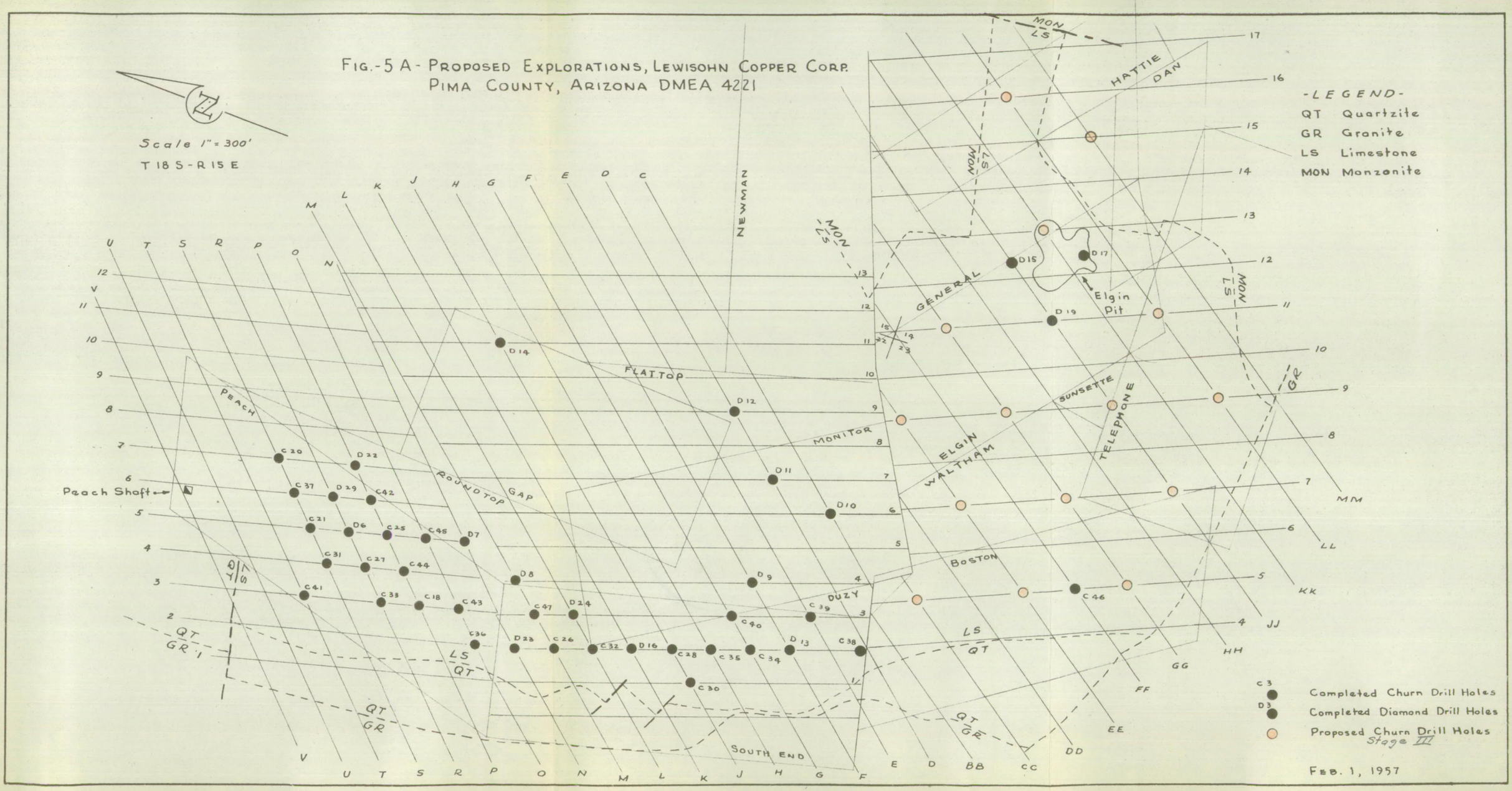
FIG.-5 A- PROPOSED EXPLORATIONS, LEWISOHN COPPER CORP.
PIMA COUNTY, ARIZONA DMEA 4221
Scale 1" = 300'
T 18 S - R 15 E
-LEGEND-
QT Quartzite
GR Granite
LS Limestone
MON Monzonite
Completed Churn Drill Holes
Completed Diamond Drill Holes
Proposed Churn Drill Holes Stage III
FEB. 1, 1957
Peach Shaft
Elgin Pit
NEWMAN
FLATTOP
PEACH
ROUNDTOP GAP
MONITOR
GENERAL
HATTIE
DAN
ELGIN
WALTHAM
SUNSETTE
TELEPHONE
BOSTON
DUZY
SOUTH END
MON
LS
GR
QT
D14
D12
D11
D10
D9
D8
D7
D6
D13
D15
D16
D17
D19
D22
D23
D24
D29
C20
C21
C25
C26
C27
C28
C30
C31
C32
C33
C34
C35
C36
C37
C38
C39
C40
C41
C42
C43
C44
C45
C46
C47
C18

RECEIVED
FEB 28 1957
D.M.E.A.

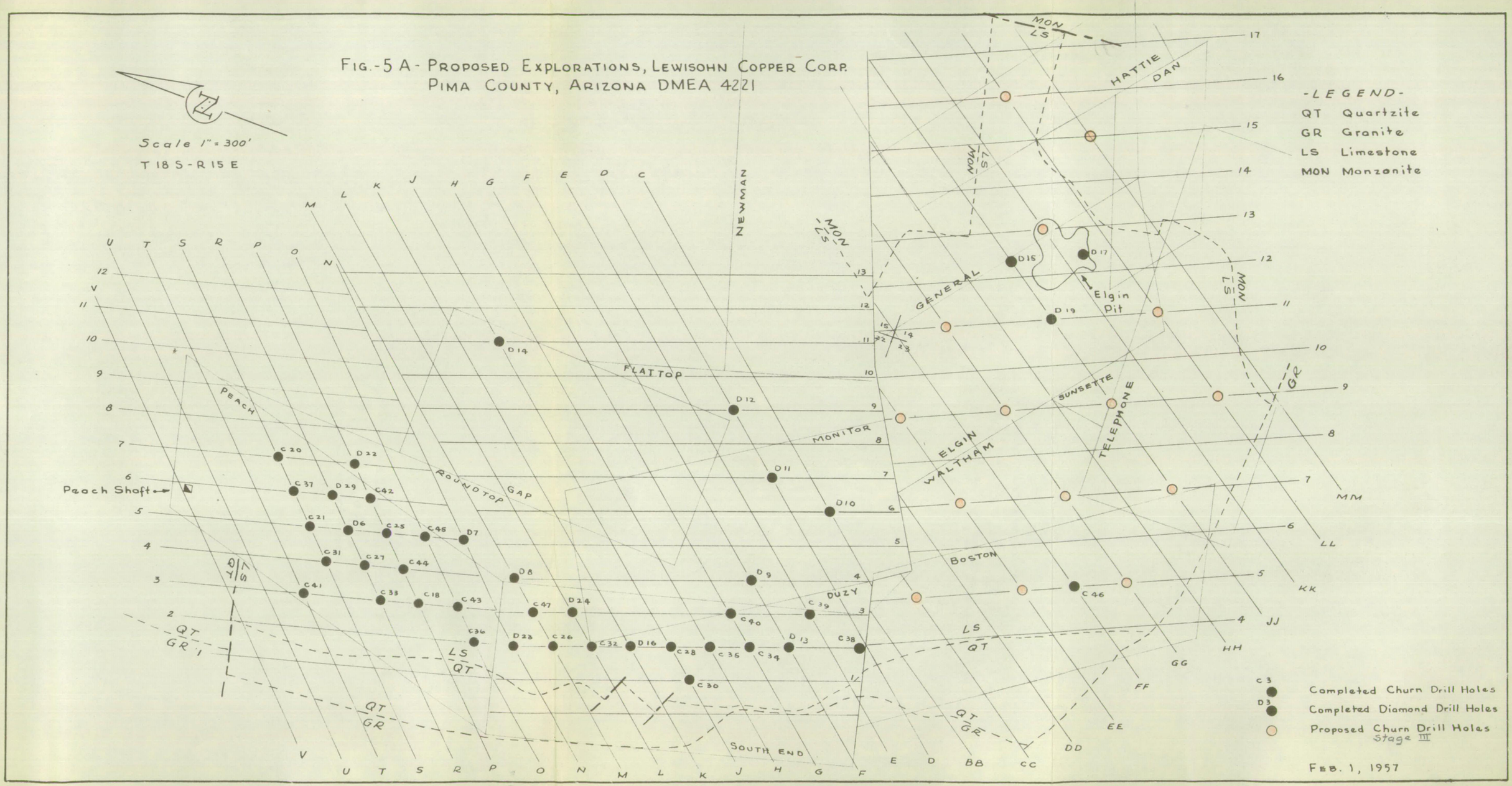
FIG.-5 A- PROPOSED EXPLORATIONS, LEWISOHN COPPER CORP.
PIMA COUNTY, ARIZONA DMEA 4221
Scale 1" = 300'
T 18 S - R 15 E
-LEGEND-
QT Quartzite
GR Granite
LS Limestone
MON Monzonite
Completed Churn Drill Holes
Completed Diamond Drill Holes
Proposed Churn Drill Holes Stage III
FEB. 1, 1957
Peach Shaft
Elgin Pit
NEWMAN
HATTIE DAN
GENERAL
FLATTOP
MONITOR
PEACH
ROUNDTOP GAP
ELGIN
WALTHAM
SUNSETTE
TELEPHONE
BOSTON
DUZY
SOUTH END
MON
LS
GR
QT

RECEIVED
FEB 28 1957
D.M.E.A.

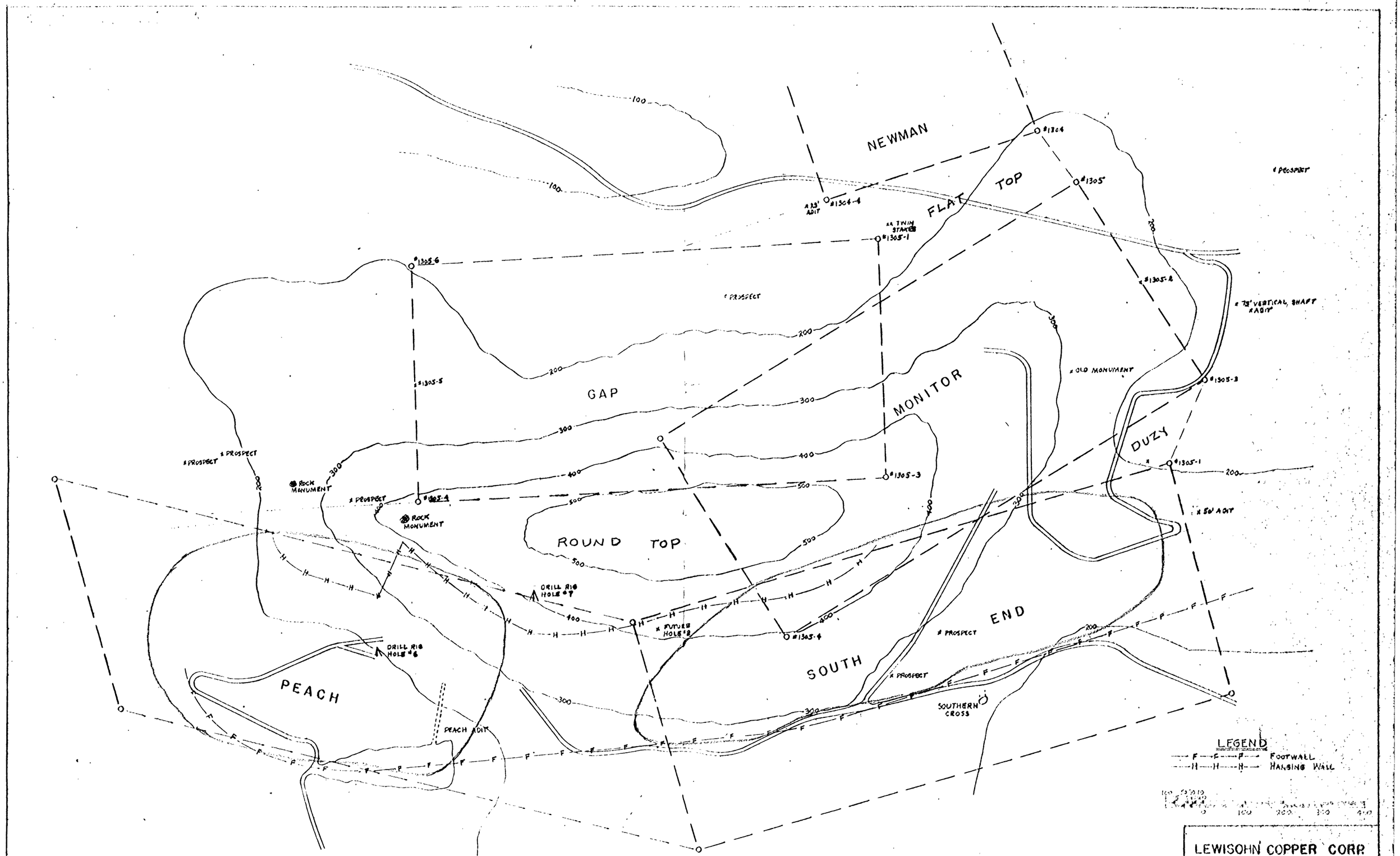

LEWISOHN COPPER CORP.

BASE MAP

DRAWN BY PGE | APPROVED R.E.C. | DWG NO. 3
SCALE: 1" = 100' | FEB. 1956 | SHEET 1

DMEA 4221

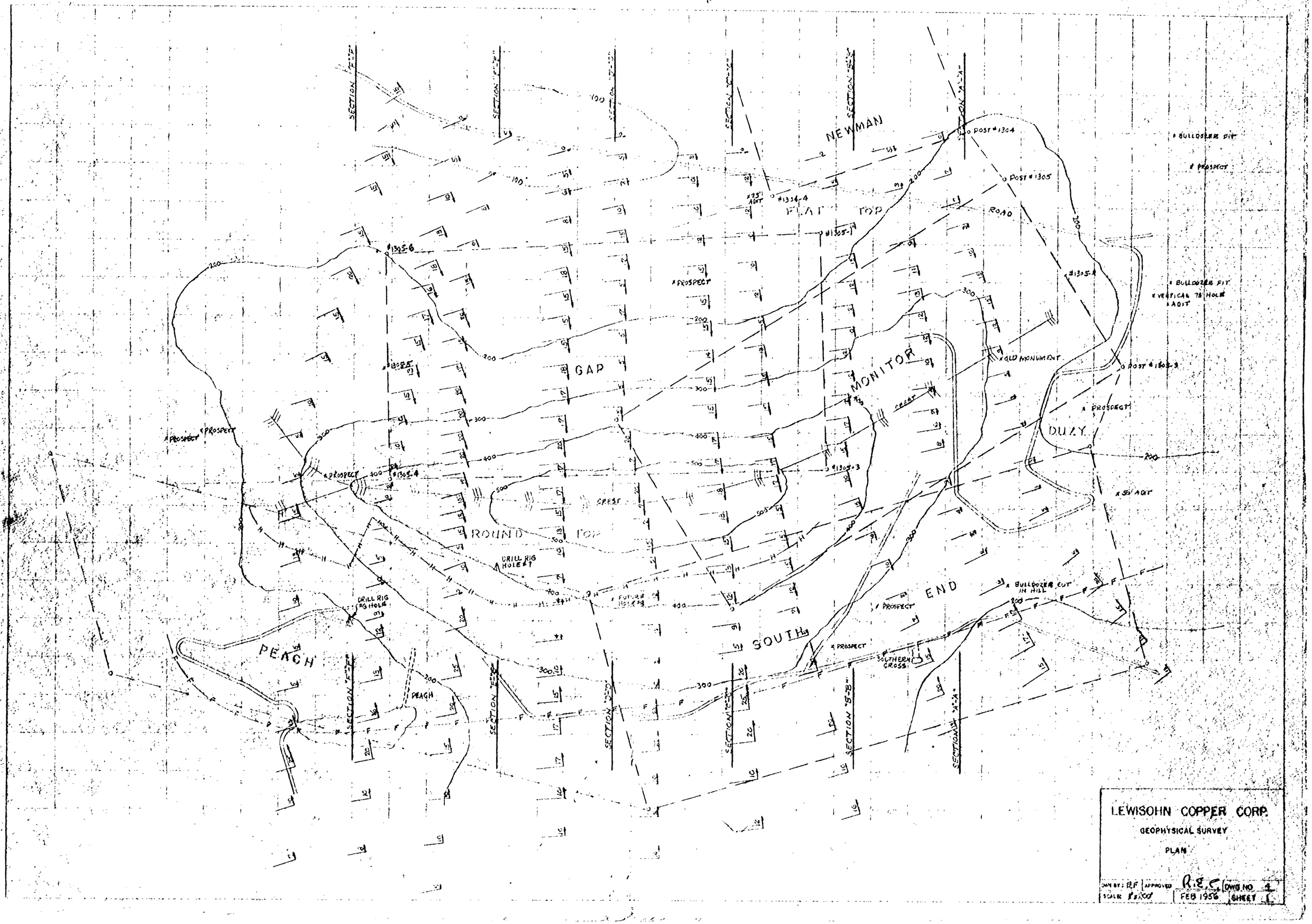
NEWMAN
FLAT TOP
ROAD
GAP
MONITOR
ROUND TOP
SOUTH END
PEACH
DUZY
SECTION "F-F"
SECTION "E-E"
SECTION "D-D"
SECTION "C-C"
SECTION "B-B"
SECTION "A-A"
POST #1304
POST #1305
POST #1305-3
#1334-4
#1305-1
#1305-6
#1305-5
#1305-4
#1305-3
75' ADIT
BULLDOZER PIT
PROSPECT
BULLDOZER PIT
VERTICAL 75' HOLE
ADIT
OLD MONUMENT
CREST
55' ADIT
DRILL RIG HOLE #7
DRILL RIG HOLE #4
FUTURE HOLES
BULLDOZER CUT IN HILL
SOUTHERN CROSS
LEWISOHN COPPER CORP.
GEOPHYSICAL SURVEY
PLAN
DWN BY: R.F
APPROVED R.E.C.
DWG. NO. 4
SCALE 1" = 100'
FEB 1956
SHEET 1

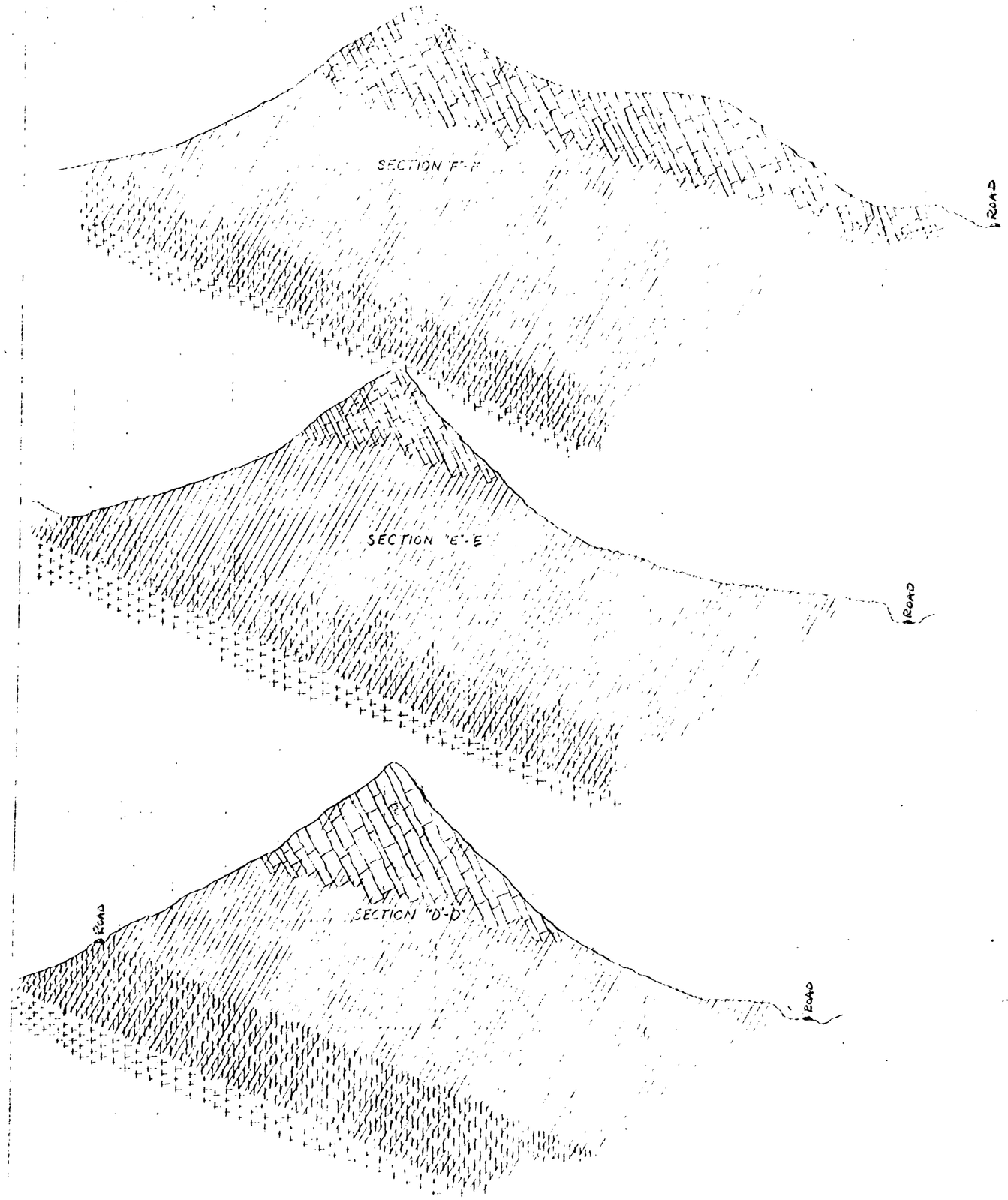

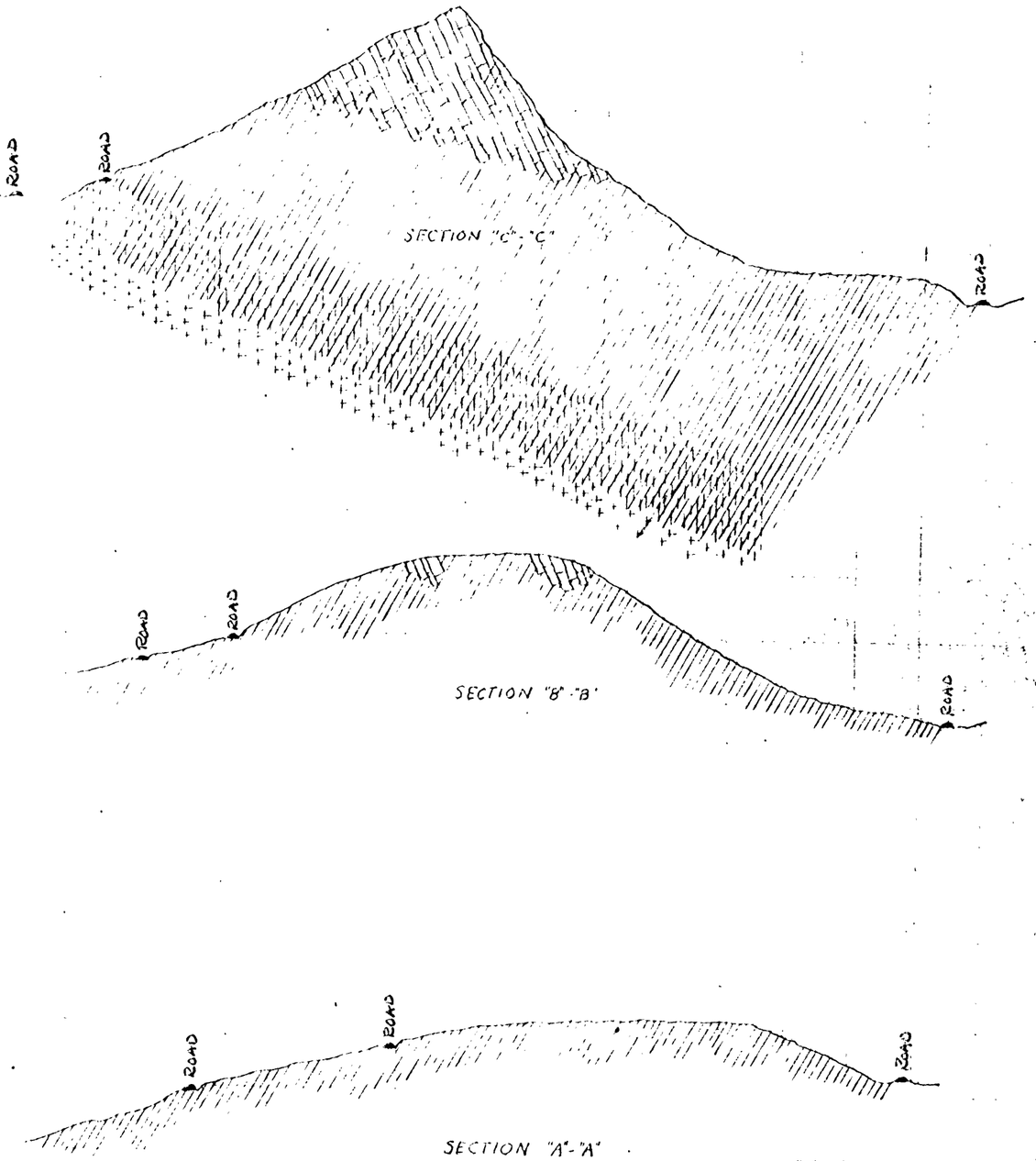

LEGEND

- Potential Copper Ore
- Lime Cap Rock (Hanging Wall)
- Quartzite (Footwall)
- Granite

LEWISOHN COPPER CORP.

GEOLOGICAL SURVEY

CROSS SECTIONS

DRAWN BY: RCF | APPROVED R.E.C. | DWG NO. 6
SCALE: 1" = 200' | FEB 1956 | SHEET 2

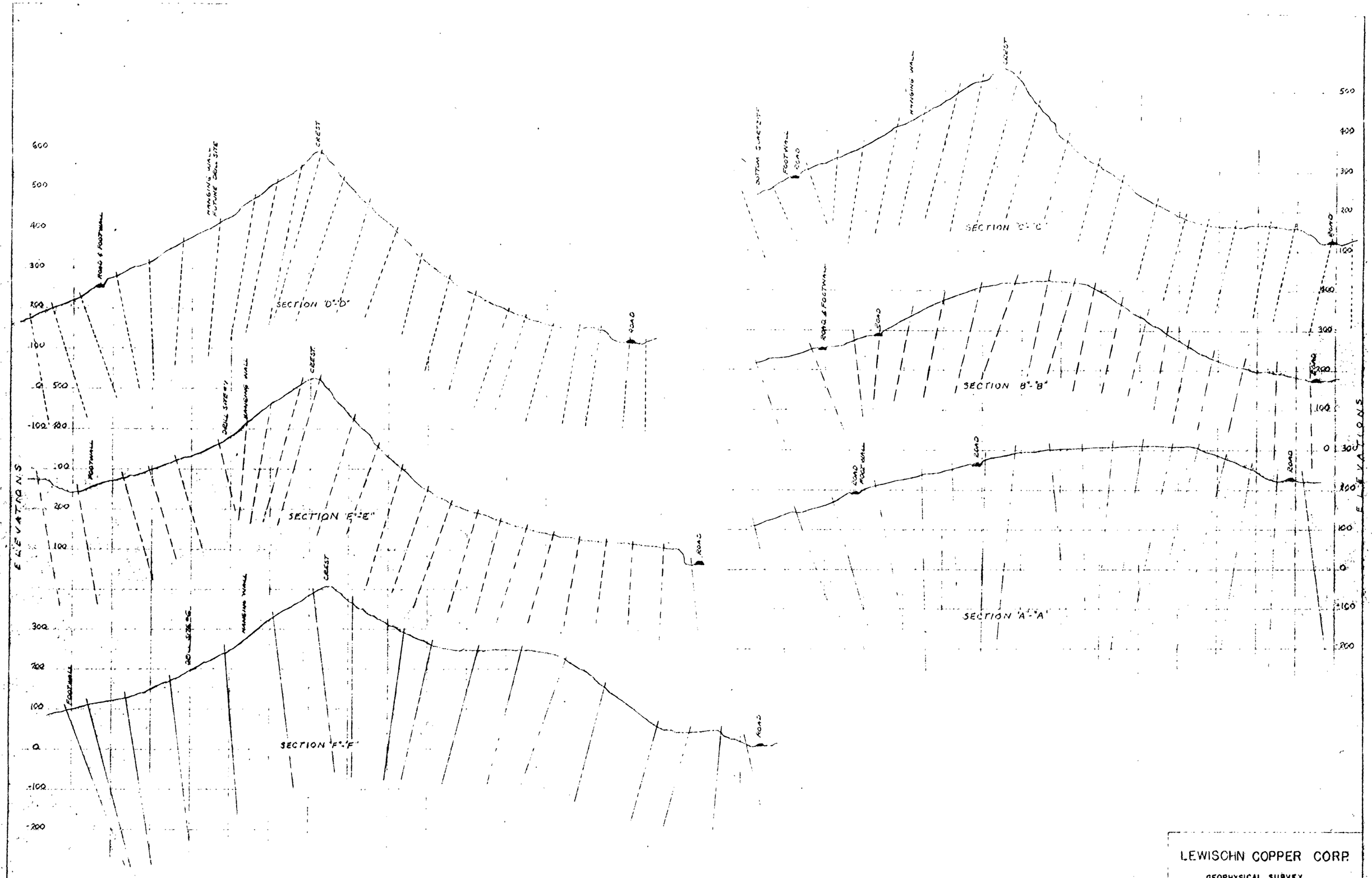

LEWISCHN COPPER CORP.

GEOPHYSICAL SURVEY

CROSS SECTIONS

DWN. BY: [illegible] APPROVED: R.E.C. DWG NO. 4

SCALE: 1" = 200' FEB. 1956 SHEET 2.

OKEECHOBEE
NASSAU
PUTNAM
MANATEE
CLAIMS
UNPATENTED
HILLSBOROUGH
INDIAN RIVER
JACKSON
KISSIMMEE
LIBERTY
CORPORATION
COPPER
LEWISOHN
GLADES
FLAGLER
EUSTIS
DADE
BAKER
ALACHUA
PEACH
ROUND TOP
GAP
SOUTH END
MONITOR
FLAT TOP
NEWMAN
OUZY
N
LEWISOHN COPPER CORP.
MINING CLAIMS
HELVETIA DISTRICT
DWN BY: R.E. APPROVED: R.E.C.
SCALE: 1"=400' FEB 1958
DWG NO. 7
SHEET 1

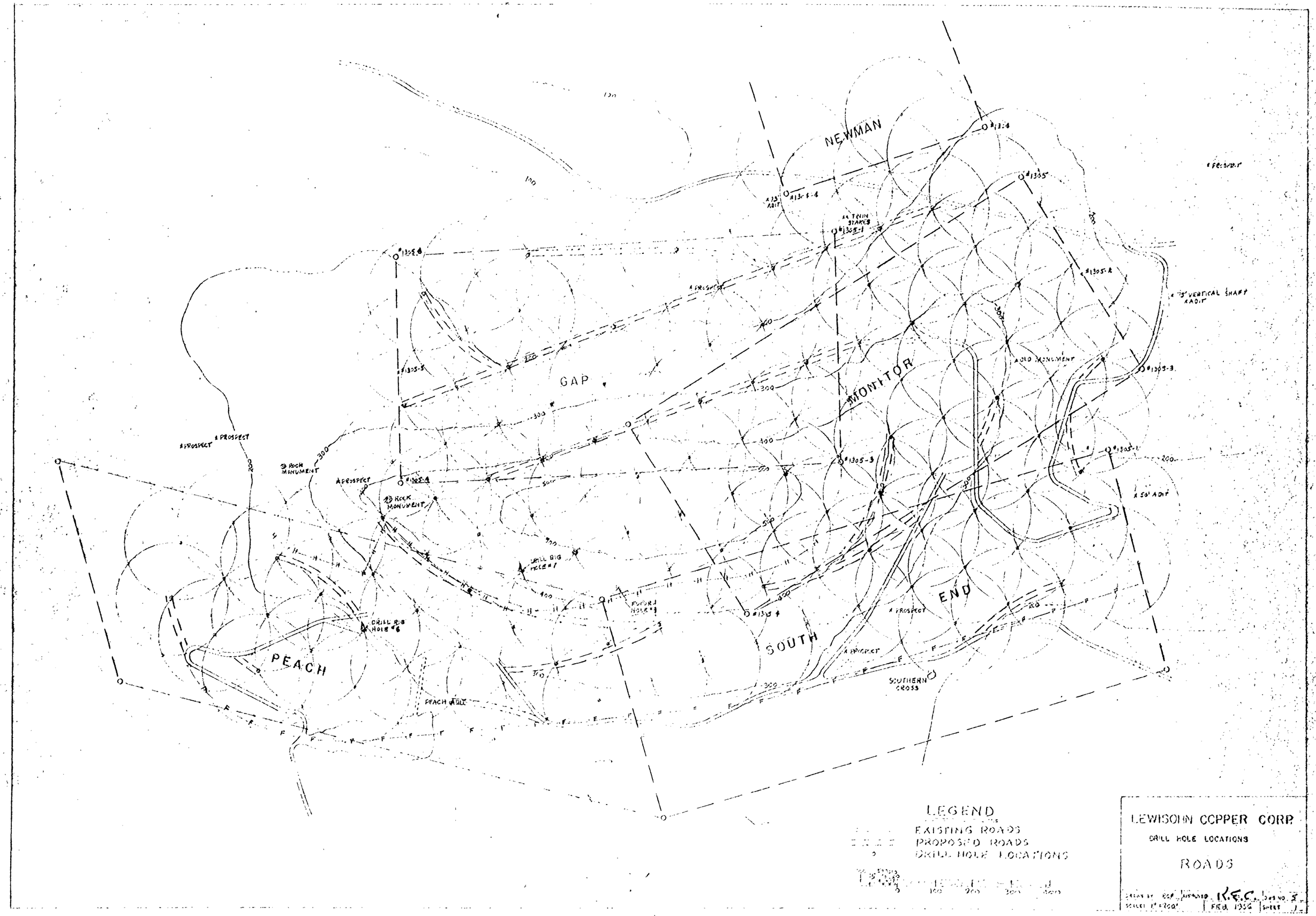
NEWMAN
GAP
MONITOR
PEACH
SOUTH
END
PROSPECT
ROCK MONUMENT
DRILL RIG HOLE #6
DRILL RIG HOLE #7
FLOOR HOLE #3
PEACH ADIT
OLD MONUMENT
SOUTHERN CROSS
50' ADIT
75' VERTICAL SHAFT ADIT
LEGEND
EXISTING ROADS
PROPOSED ROADS
DRILL HOLE LOCATIONS
LEWISOHN COPPER CORP.
DRILL HOLE LOCATIONS
ROADS
K.E.C.
FEB. 1956



LEWISOHN COPPER CORPORATION

PEACH-ELGIN AREA

PROPERTY MAP

PLATE 1

DR BY EEF	APPROVED	
CK BY		
SEC BY		
ENG BY EEF	SCALE: 1" = 100'	DWG NO 50
	NOVEMBER 1956	SHEET 1

DRILL HOLE DATA
ROCK TYPES & ORE ZONES
(SEE LEGEND FOR COLOR CODE)

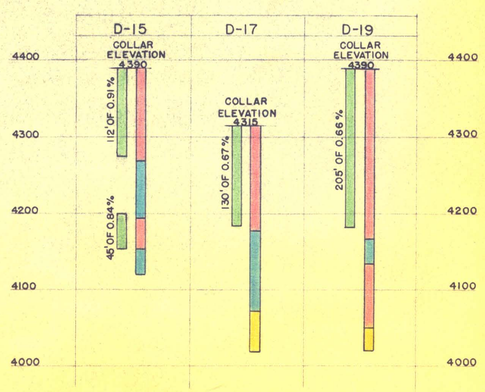

LEGEND

- ROAD
- PROPOSED DRILL LOCATION
- DRILLED LOCATION
- FAULT
- CONTACT
- POSSIBLE ORE BOUNDARY
- QUARTZITE
- MONZONITE
- ALTERED LIMEROCK
- GRANITE
- ORE ZONE

ELEVATIONS REFER TO U.S.G.S. BM

LEWISOHN COPPER CORPORATION

ELGIN AREA — PROPOSED DMEA DRILLING PROJECT

PLATE 2

DR. BY RCF		
CK. BY		
GEO. BY AH		
ENG. BY PS	SCALE: 1" = 100'	DWG. NO. 51
	NOVEMBER 1956	SHEET 1

SECTION C-D
EAST-WEST

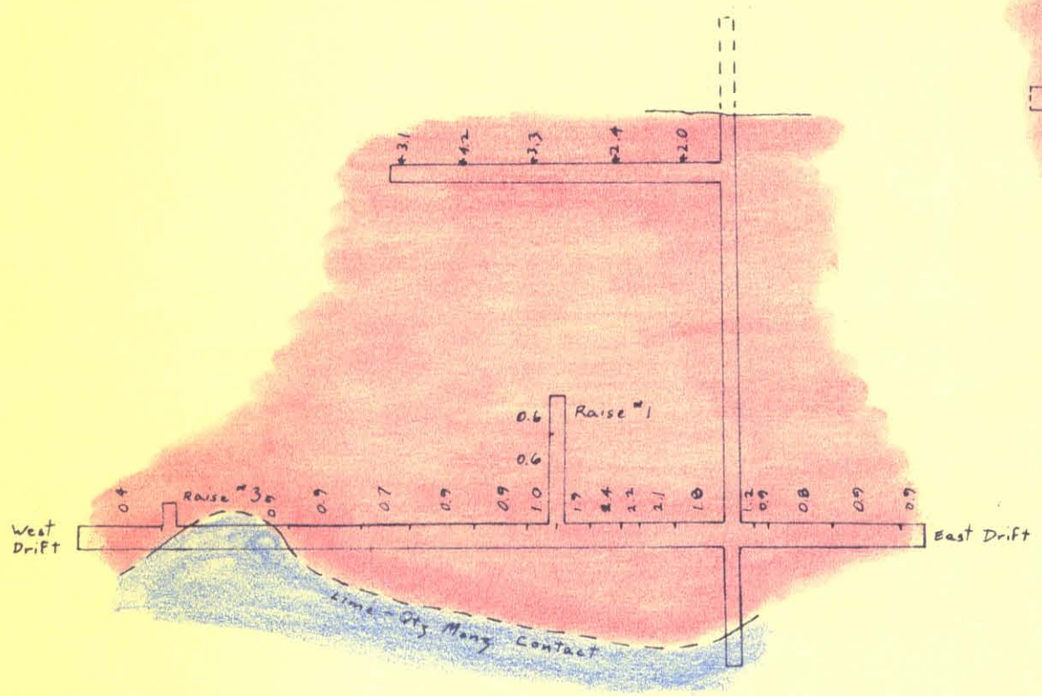

SECTION A-B
NORTH-SOUTH

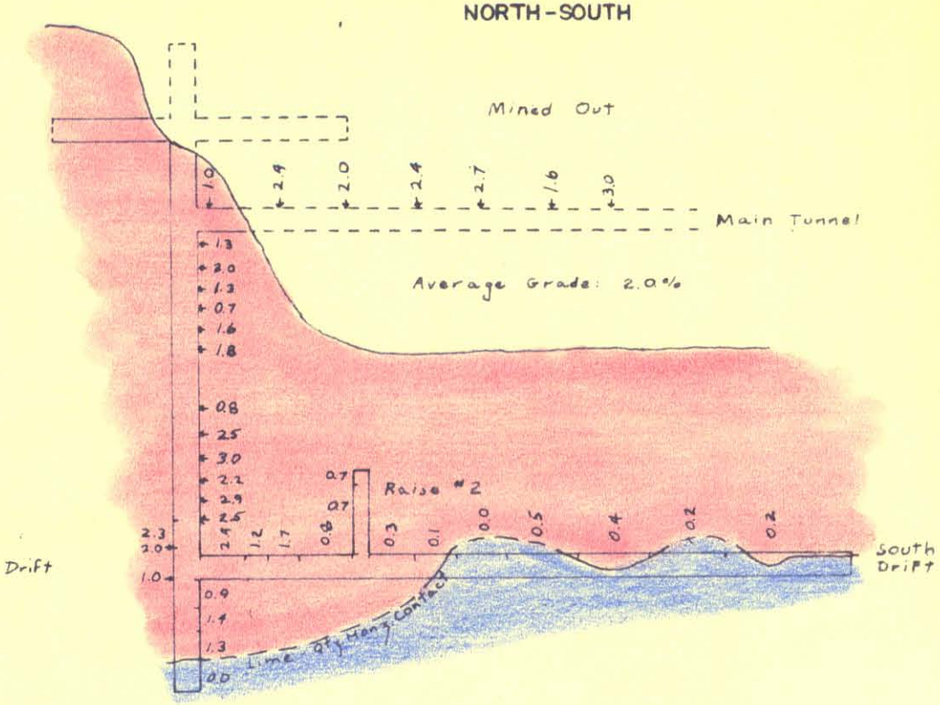

LEGEND

LIME SILICATE

QUARTZ MONZONITE

SCALE

1" = 50'

0 10 20 30 40 50 FEET

LEWISOHN COPPER CORPORATION

SECTIONS THROUGH ELGIN SHAFT

FROM HELVETIA COPPER CO. MAP, DATED AUG. 1910

PLATE 3

NOVEMBER 1956

15
14
22
23
N
HEAVYW
M.S.
PEACH
SOUTH END
MONITOR
GAP
CHANCE
BLACK HAWK
NEWMAN
TELEMETER
BACK BONE
SLIDE
WEST END
HAZME
GENERAL
ELGIN
SUNSETTE
BOSTON
Helvetia
DAN
MOHAWK
RECORDER
SILVER SPUR
HEAVY WEIGHT
LIGHT WEIGHT
AMERICAN
OLD DICK
WEDGE
TELEPHONE
TELEPHONE M.S.
BOSTON M.S.
ELGIN M.S.
RECORDER M.S.
AMERICAN M.S.
OLD DICK M.S.
DAN M.S.
WEDGE M.S.
NEW
GRIZZL
BUZZARD
Forbs
Road to Continental

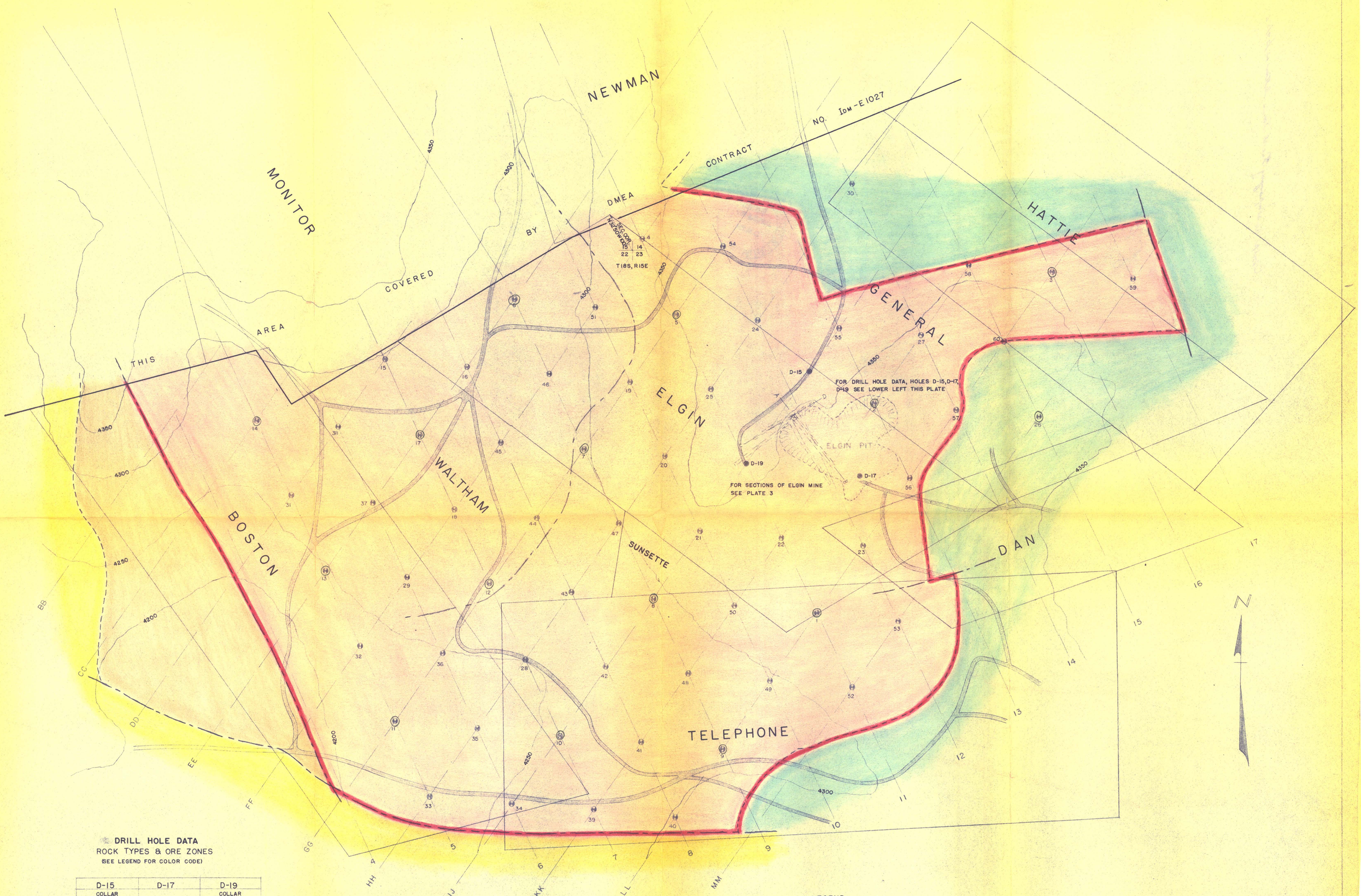

DRILL HOLE DATA
ROCK TYPES & ORE ZONES
(SEE LEGEND FOR COLOR CODE)

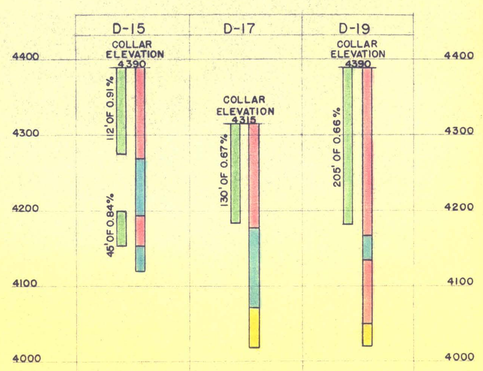

LEGEND

- ROAD
- PROPOSED DRILL LOCATION
- DRILLED LOCATION
- FAULT
- CONTACT
- POSSIBLE ORE BOUNDARY
- QUARTZITE
- MONZONITE
- ALTERED LIMEROCK
- GRANITE
- ORE ZONE

ELEVATIONS REFER TO U.S.G.S. BM

LEWISOHN COPPER CORPORATION

ELGIN AREA — PROPOSED DMEA DRILLING PROJECT

PLATE 2

DR. BY RCF		
CK. BY		
GEO. BY AH		
ENG. BY RSHOF	SCALE: 1" = 100'	DWG. NO. 51
	NOVEMBER 1956	SHEET 1

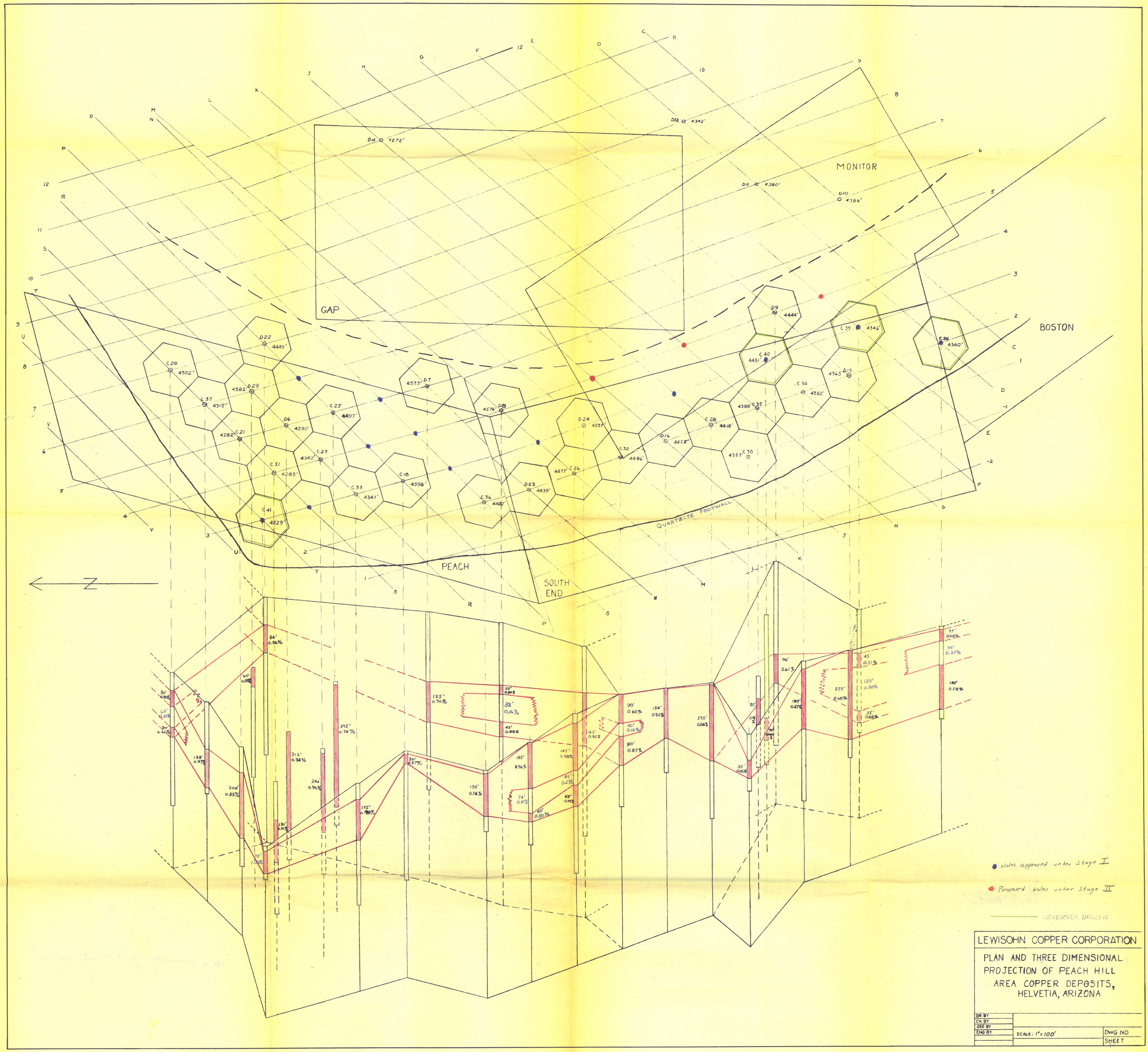

LEWISOHN COPPER CORPORATION

PLAN AND THREE DIMENSIONAL PROJECTION OF PEACH HILL AREA COPPER DEPOSITS, HELVETIA, ARIZONA

DR BY		
CK BY		
GEO BY		
ENG BY	SCALE: 1" = 100'	DWG NO
		SHEET