MME Form 9
Rev. Nov. 65

UNITED STATES
DEPARTMENT OF THE INTERIOR
Geological Survey

OFFICIAL DOCKET FILE

Contract No. _____ Docket No. 6629

Application
- [ ] Denied
- [ ] Withdrawn

Contract
- [ ] Terminated - Not Certified
- [ ] Terminated - Certified
- [ ] Cancelled
- [ ] Royalty Agreement

The records contained in this file are marked (x) and arranged in this order:

Folder No. 1:

Left Side

- [ ] Royalty Audits
- [ ] Certification of Discovery
- [ ] Closing Letter
- [ ] Cost Audits
- [ ] Termination Notice or Agreement
- [ ] Recision Notice
- [ ] Assignment of Contract
- [ ] Contract Amendments
- [ ] Contract with all exhibits and annexes
- [ ] Owner's Consent to Lien and Subordination Agreement
- [x] Application and Attachments

Right Side

- [ ] Project Summary (final)
- [ ] Work Completed Analysis (final)

All other material filed in chronological order including the following reports if checked:

- [ ] Field Team Semiannual Report for Certified Project
- [ ] Final Field Team Report (Tab)
- [ ] Operator's Final Report (Tab)
- [ ] Interim Field Team Reports
- [ ] Operator's monthly reports and all attachments
- [ ] On-site Exam. Report (Tab)
- [ ] Settlement Sheets
- [ ] Drill Logs

Additional Folders:

Left Side

Folders No. _____: Reports

- [ ] Analysis of Semiannual Inspection Reports
- [ ] Project Summary (Interim) by MME Engineers

Right Side

- [ ] Field Team Semiannual Report for Certified Project
- [ ] Field Team Interim Reports
- [ ] Operator's Monthly Reports with Transmittal, Narrative and Maps

Folders No. _____: Maps (Use pocket folder or envelope)

Folders No. _____: Settlement Sheets

Folders No. _____: Drill Logs

Folders No. _____: Royalty Material

72195-65

IN REPLY REFER TO:

UNITED STATES
DEPARTMENT OF THE INTERIOR
GEOLOGICAL SURVEY
FEDERAL CENTER, DENVER, COLORADO 80225
Office of Minerals Exploration

May 24, 1967

OFFICIAL COPY
O. M. E.
RECEIVED
MAY 4 1967
MINERALS CODE

Memorandum

To: Chief, OME

From: Field Officer, Region III

Subject: Martha Van Hook (Silver)
Davis-Dunkirk Property
Yavapai County, Arizona

Transmitted herewith is an application for financial ~~assistance in~~ minerals exploration on the above-stated subject for your attention and consideration.

J. William Hasler

J. William Hasler,
Field Officer, Region III
Office of Minerals Exploration

MME Form 40
Jan. 65

Budget Bureau No. 42-R130
Approval expires Dec. 31, 196

UNITED STATES
DEPARTMENT OF THE INTERIOR
GEOLOGICAL SURVEY

RECEIVED
MAR 23 1967

APPLICATION FOR FINANCIAL ASSISTANCE IN MINERALS EXPLORATION

Pursuant to Public Law 85-701 (72 Stat. 700; 30 U.S.C. 641)

NAME OF APPLICANT *(Full legal name and mailing address as they should appear on contract if one is executed.)*

MARTHA VAN HOOK
P.O.BOX 53
PRESCOTT, ARIZONA 86301

OME Region III
RECEIVED
MAR 23 1967
Denver, Colorado

APPLICANT DO NOT USE THIS BLOCK

DOCKET NUMBER: 6629
DATE RECEIVED: 5-4-67
REGION: III
DIVISION CODE:

BUSINESS ORGANIZATION *(Check one)*

- INDIVIDUAL ☐
- CORPORATION ☐
- PARTNERSHIP ☐
- OTHER *(Specify)* ☐

STATE IN WHICH FIRM IS ORGANIZED

LIST CORPORATE OFFICERS OR PARTNERS HERE, IF APPLICABLE

NAME	ADDRESS	TITLE

MINERAL(S) FOR WHICH YOU WISH TO EXPLORE: SILVER

ESTIMATED COST OF PROJECT: $72,335.00 $72,335.00

PROPERTY NAME	LOCATION COUNTY	STATE
DAVIS-DUNKIRK	YAVAPAI	ARIZONA

GENERAL INSTRUCTIONS

Before filling out this application, please read the *OME Regulations for Obtaining Federal Assistance in Financing Explorations for Mineral Reserves* (30 CFR Chap. III). To assure prompt action, your application must provide all applicable material and information specified on the back of this application form. Avoid unnecessary correspondence and delays by submitting complete and accurate information. *Please submit two copies of this application and all accompanying papers* except as otherwise noted. Place your name and address on each sheet. Each item of information, maps, and reports required as a part of this application is described on the back of this form. Identify each attached statement by the item number to which it applies. If an item does not apply to your application, show the item number on your statement and after it write "not applicable." Maps or sketches should be used to supplement narrative descriptions of the property location and boundaries in item 2, existing mine workings and geology in item 3, and the proposed exploration work in item 5. When this information is not too complex, all of it may be shown on one map or sketch. All documents and other attachments submitted as a part of this application, except those in item 3(g) which you mark to be returned, become the property of the Government and will not be returned to the applicant. Send true copies, *not originals*, of leases, contracts, and other documents which are an essential part of your business records. *File this application with the Office of Minerals Exploration, Department of the Interior,* ~~Washington, D. C. 20242, or with the nearest OME Field Office.~~ Washington, D. C., 20242, or with the nearest OME Field Office.

CERTIFICATION

The undersigned, whether as an individual, corporate officer, partner, or otherwise, both in his own behalf and acting for the applicant, certifies that the information set forth in this form and accompanying papers is correct and complete, to the best of his knowledge and belief, and that he would not ordinarily undertake the proposed exploration under current conditions and circumstances at his sole expense.

MARCH 22, 1967
DATED

Martha Van Hook
BY *(Signature)*

OWNER
TITLE

A wilfully false statement or certification to any Department or Agency of the United States Government is a criminal offense. U. S. Code, Title 18, Sec. 1001.

1 FINANCIAL ELIGIBILITY:
(a) COPIES OF REQUEST FOR AND REFUSAL OF LOANS ENCLOSED
(b) NONE
(c) OWN (NO LIENS) PROPERTY APPRAISED AT $ 40,000 OTHER PROPERTIES AVAILABLE APPRAISED AT $75.000 (NOT INCLUDING MINING PROPERTY).

2 APPLICANTS RIGHTS IN LAND:
(a) OWNER (NO LIENS)
(b) LEGAL DESCRIPTION ATTACHED.
NAME OF PROPERTY IS DAVIS-DUNKIRK. WE WISH TO EXPLORE DAVIS NO.3 & NO.2 ONLY.
(c) NONE

3 PHYSICAL DESCRIPTION:
(a) MAPS & SKETCHES ATTACHED.
(b) NONE ON DAVIS 2 & 3 .
(c) ATTACHED
(d) POTENTIAL ORE RESERVES
(e) ATTACHED
(f) MINING ENGINEERS & GEOLOGIST HAVE TRIED ENCOURAGING ME FOR PAST TWENTY YEARS TO OPEN THE PROPERTY.
(g) ATTACHED.

4 ACCESSIBILITY OF PROPERTY:
(a) JESS SUTTON, CONTACT AT MARTHA VAN HOOKS PHONE 445-0317 PRESCOTT, ARIZONA
(b) SHIPPING POINT. HANDON SUPPLY PROPERTY 12 MILES SOUTH PRESCOTT.

EXPLORATION WORK:
(a) PROPOSED EXPLORATION DATA ATTACHED
(b) HAVE ACCESS ROAD, NEEDS REPAIRS.
(c) WORK WOULD START IMMEDIATLY. ENDING DATE.

6 EXPERIENCE :
(a) WE HAVE HAD PROPERTY FOR PAST TWENTY FOUR YEARS, MY HUSBAND & I OPERATED THE OTHER CLAIMS ON A SMALL SCALE BEFORE HIS DEATH.
IT WILL BEUNDER THE DIRECT SUPERVISION OF JESSE SUTTON, WHO HAS HAD MANY YEARS EXPERNCE IN MINING & MILLING.

7 ESTIMATE OF COST:
(a) ESTIMATE OF COSTS ATTACHED.

WE ARE USING THE BUREAU OF MINES APPROXIMATE LIST. HAVE NOT BEEN IN MINING FOR FEW YEARS, WILL CHECK CURRENT PRICES.

P.S. ONNO.5PART (B)
WELL GRADED COUNTY HIWAY(SENATOR) WITHIN TWO MILES, REMAINING TWO MILES NEED BULLDOZER AND GRADER WORK.

ESTIMATE OF COST: 900 FT. EXPLORATION ON FIXED UNIT COST

LABOR COST AND SUPPLIES... . ..SURFACE PLANT

PER. FOOT
$57.00*900 FT. $51,300 ? $2,810.00

TIMBER REQUIRED

MANAGEMENT WAGES(OPEN) APP. $6300.00

TRACK:..... .....$2060.00
SPIKES,BOLTS FISH PLATES & TIES. 1575.00
PIPE:COMPRESSED AIR: 600.00
PIPE :WATER 230.00
VENTILITION PIPE: 1350.00
HOSE: 110.00
GENERAL TOOLS: 600.00

RENTAL EQUIPMENT

COMPRESSOR....$4050.00
AIR DRILLS....$1350.00
MINE CARS( ) $
MINE FAN.....$
MUCKING MACHINE $

SUMMARY OF COST:

SURFACE PLANT.....$2,810.00 ?
DRIFTING..... 51,300.00
EQUIPMENT RENTAL..... 5,400.00 = 12
MANAGEMENT WAGES..... 6,300.00
CAPITOL EXPENDITURES.....6. 6,525.00 = 17
TOTAL...$ 72,335.00

THE DAVIS NO.3 NORTH PAT.NO, I6ϱI AND THE NEW ERA NO. 2,I69I are LOCATED ON THE NORTH END OF THE DAVIS VEIN,AND ARE THE CLAIMS ON WHICH WE ARE APPLYING FOR AN OME LOAN. THESE CLAIMS ARE LOCATED I4MILES SOUTH OF PRESCOTT,ARIZONA IN THE HASSAYAMPA MINING DISTRICT,YAVAPIA COUNTY. IN THE BRADSHAWS MOUNTAINS.SECTION # 34 7 35 TI2 I/2 N, R2W. AND SECTION 3&4 TI2N. R2W.LOCATED IN A GENERALY NORTHEASTERLY AND SOUTHWESTERLY DIRECTION,ALONG THESTRIKE OF THE DAVIS VEIN SYSTEM. PATENT TO SAID CLAIMS,BEING ON RECORD IN BOOK 77 OF DEEDS PAGES I7-26 INCLUSIVE IN OFFICE OF YAVAPAI COUNTY RECORDER.

U.S. GEOLOGICAL SURVEY.BULLITEN 782. BY WALDEMAR LINDGREN:

THE DAVIS MINE IS FIRST MENTIONED IN RAYMONDS REPORT FOR I874 IT IS STATED THAT 35 TONS OD ORE WHEN SHIPPED FROM THIS MINE TO SAN FRANCISCO BROUGHT $I6,455 FOR THE SILVER CONTAINED. THE VEIN VARIES IN WIDTH WITHSEVERAL STREAKS OF RUBY SILVER ORE. WAS OWNED AT THAT TIME BY MR: CASPARI A WELL KNOWN MINING MAN OF PRESCOTT.
THE ORE CONCIST OF FINE GRAINED QUARTZ WITH MANY SMALL DRUSES AND INCLUDE GREENISH FRAGMENTS OF SERICITIC COUNTRY.THE ORE MINERALS ARE PYRITE AND YELLOW SPHALERITE IN SMALL AGGREGATES. THERE ARE MANY GRAINS OF ARSENICAL RUBY SILVER (PROUSTITE) AND A BLACK MINERAL IDENTIFIDE,AS POLYBASITE THE SILVER MINERAL APPEAR TO BE PRIMERY. THE VEIN IS DISTINCTLY OF THESHALLOW TYPE USUALLY ASSOCIATED WITH VOLCANIC ROCKS.

UNIVERSITY OF ARIZONA SERIES NO. 37BULLERTIN NO.I37 AUG.I5,I934

THE DAVIS MINES.
THESE VEINS WERE LOCATED IN THE SIXTIES OR EARLY SEVENTIES OF THE PAST CENTURY. THIS VEIN IS OPENED(ONLY) BY A FEW HOLES FROM FIVE OR TEN FEET DEEP. LITTLE OTHER HISTORICAL DATA FOR THE MINE IS AVAILABLE, BUT ITS PRODUCTION PRIOR TO I922 IS SAID TO HAVE BEEN ABOUT $200,000.
IN I925 THE PROPERTY WAS OBTAINED BY THE DAVIS DUNKIRK MINES INCORPORATED AND SHIPPED I5 CARS OF CONCENTRATEDS.

THE BRADSHAW MINES INC. OBTAINED THE PROPERTY IN I934 AND SHIPPED $I04,852.2I TO MARCH 3I,I936 GOLD $4I,936.98 SILVER $50,822.23 COPPER $I0,I62.2I

THERE HAVE BEEN SEVERAL SHIPMENTS FROM THIS PROPERTY SINCE THESE DATES OF WHICH WE DO NOT HAVE THE RECORDS.

THIS PROPERTY IS NOW OWNED BY, MARTHA VAN HOOK
P.O.BOX 53
PRESCOTT,ARIZONA

Feb. 12,1967

Mr: V.E.SWANSON
VALLEY NATIONAL BANK
PRESCOTT,ARIZONA

DEAR MR.SWANSON:

We are contemplating reopening a portion of the Davis*Dunkirk mine as the present metal prices plus a closer shipping point seem to justify our decision. Engineer and Geologist reports are very favorabl plus our own background knowelege of the mine.

However we will need finacing,would like to know if your Bank makes exploration loans for the purpose of mining.

Would need fifty to sixty thousand dollars, I should like to come in and talk to you if there is a possibility,

Very Sincerely,
MARTHA VAN HOOK
P.O.Box 53
Prescott,Arizona

Martha Van Hook

VALLEY NATIONAL BANK

PRESCOTT OFFICE P. O. BOX 751 PRESCOTT, ARIZONA

February 17, 1967

Mrs. Martha Van Hook
P. O. Box 53
Prescott, Arizona 86301

Dear Mrs. Van Hook:

We regret we are unable to accept your application for a loan for mining purposes, but our policy will not permit loans for exploration and development purposes.

Very truly yours,

V. E. Swanson
Vice-President and Manager

VES:dw

PROTECT YOUR FAMILY — APPOINT THE VALLEY BANK AS YOUR EXECUTOR AND TRUSTEE

Feb. 25, 1967

MR. KENNETH LUCAS
First National Bank
Globe, Arizona

Dear Sir:

We are contemplating reopening a portion of the Davis Dunkirk Mine as the present metal prices plus a closer shipping point seem to justify our decision. Engineer and Geologist reports are very favorable plus our own background knoweledge of the mine.

However we will need help with financing, and would like to know if your Bank makes exploration loans for the purpose of mining.

We would need forty to sixty thousand dollars.

Would like to come in and talk to you if there is a possibility.

Very Sincerely.
Martha Van Hook
P.O. Box 53
Prescott, Arizona

Martha Van Hook

1st FIRST NATIONAL BANK OF ARIZONA

GLOBE OFFICE
161 WEST OAK STREET, GLOBE, ARIZONA 85501 - PHONE GARFIELD 5-4455

March 9, 1967

Mrs. Martha Van Hook
Prescott P.O.53
Prescott Arizona

Dear Mrs. Van Hook:

Thank you for your application for a loan of $45,000.00 for development and exploration on your mining claim.

We are sorry that we will not be able to assist you with a loan for this purpose due to the speculative nature of the venture.

Very truly yours,

KENNETH LUCAS
Assistant Manager

KL:al

THE DAVIS NO.3 NORTH PAT.NO, I69I AND THE NEW ERA NO. 2,I69I are LOCATED ON THE NORTH END OF THE DAVIS VEIN,AND ARE THE CLAIMS ON WHICH WE ARE APPLYING FOR AN OME LOAN. THESE CLAIMS ARE LOCATED I4MILES SOUTH OF PRESCOTT,ARIZONA IN THE HASSAYAMPA MINING DISTRICT,YAVAPIA COUNTY. IN THE BRADSHAWS MOUNTAINS.SECTION # 34 7 35 TI2 I/2 N, R2W. AND SECTION 3&4 TI2N. R2W.LOCATED IN A GENERALY NORTHEASTERLY AND SOUTHWESTERLY DIRECTION,ALONG THESTRIKE OF THE DAVIS VEIN SYSTEM. PATENT TO SAID CLAIMS,BEING ON RECORD IN BOOK 77 OF DEEDS PAGES I7-26 INCLUSIVE IN OFFICE OF YAVAPAI COUNTY RECORDER.

U.S. GEOLOGICAL SURVEY.BULLITEN 782. BY WALDEMAR LINDGREN:,

THE DAVIS MINE IS FIRST MENTIONED IN RAYMONDS REPORT FOR I874 IT IS STATED THAT 35 TONS OF ORE WHEN SHIPPED FROM THIS MINE TO SAN FRANCISCO BROUGHT $I6,455 FOR THE SILVER CONTAINED. THE VEIN VARIES IN WIDTH WITHSEVERAL STREAKS OF RUBY SILVER ORE. WAS OWNED AT THAT TIME BY MR: CASPARI A WELL KNOWN MINING MAN OF PRESCOTT.
THE ORE CONCIST OF FINE GRAINED QUARTZ WITH MANY SMALL DRUSES AND INCLUDE GREENISH FRAGMENTS OF SERICITIC COUNTRY.THE ORE MINERALS ARE PYRITE AND YELLOW SPHALERITE IN SMALL AGGREGATES. THERE ARE MANY GRAINS OF ARSENICAL RUBY SILVER (PROUSTITE) AND A BLACK MINERAL IDENTIFIDE,AS POLYBASITE THE SILVER MINERAL APPEAR TO BE PRIMERY. THE VEIN IS DISTINCTLY OF THESHALLOW TYPE USUALLY ASSOCIATED WITH VOLCANIC ROCKS.

UNIVERSITY OF ARIZONA SERIES NO. 37BULLERTIN NO.I37 AUG.I5,I934

THE DAVIS MINES.
THESE VEINS WERE LOCATED IN THE SIXTIES OR EARLY SEVENTIES OF THE PAST CENTURY. THIS VEIN IS OPENED(ONLY) BY A FEW HOLES FROM FIVE OR TEN FEET DEEP. LITTLE OTHER HISTORICAL DATA FOR THE MINE IS AVAILABLE, BUT ITS PRODUCTION PRIOR TO I922 IS SAID TO HAVE BEEN ABOUT $200,000.
IN I925 THE PROPERTY WAS OBTAINED BY THE DAVIS DUNKIRK MINES INCORPORATED AND SHIPPED I5 CARS OF CONCENTRATEDS.

THE BRADSHAW MINES INC. OBTAINED THE PROPERTY IN I934 AND SHIPPED $I04,852.2I TO MARCH 3I,I936 GOLD $4I,936.98 SILVER $50,822.23 COPPER $I0,I62.2I

THERE HAVE BEEN SEVERAL SHIPMENTS FROM THIS PROPERTY SINCE THESE DATES OF WHICH WE DO NOT HAVE THE RECORDS.

THIS PROPERTY IS NOW OWNED BY, MARTHA VAN HOOK
P.O.BOX 53
PRESCOTT,ARIZONA

J. MAURICE COLLIER
Geologist
PRESCOTT, ARIZONA
2000 Idylwild
Phone HI 5-0281

Jan. 25, 1967

Mrs. Martha VanHook
109 N. Pleasant
Prescott
Arizona

Dear Mrs. VanHook:

The examination you requested and arranged for the Davis-Dunkirk Mine January 21, 1967, was completed and the objectives reached, insofar as possible under the conditions encountered.

A footage figure for the drifting required to drive the #13 level to the NE slope of Mt. Tritle could not be obtained due to the caved condition at the #13 portal. However, a reconnaissance of the topography suggests that if the vein maintains the expected NE trend, the distance indicated by the profile on your 1"=60' section is probably correct. Depending upon the present length of #13, this distance may be 1000' or more.

Obtaining mill [illegible] from #15 is delayed until the portal can be opened.

The surface reconnaissance of the property, and study of the limited records available, indicates the area is an attractive exploration risk, and that immediate production from the unmined portions of the known ore bearing structures is a possibility worth further study.

Respectfully submitted,

J. M. Collier

JMC/rb

Mr. Collier will be available for consultations, and further geological work

Martha VanHook

S T A T E M E N T

Period	Item Description	Amount
Jan. 9, 1967	Home Call, OWE Conf.	$10.00
Jan. 20,	Home Call, Briefing	No Charge
Jan. 21,	Mino Examination	85.00
Jan. 25,	Office Call, Roco. Etc	No Charge
Jan 9-31	Expenses	No Charge
	Professional Services	$95.00 Total

for what?

J. M. Collier
2000 Idylwild
Prescott, Ariz.

J. MAURICE COLLIER
Geologist
PRESCOTT, ARIZONA
100 Idylwild
Phone HI 5-0281

Jan. 25, 1967

Mrs. Martha VanHook
109 N. Pleasant
Prescott
Arizona

Dear Mrs. VanHook:

The examination you requested and arranged for the Davis-Dunkirk Mine January 21, 1967, was completed and the objectives reached, insofar as possible under the conditions encountered.

A footage figure for the drifting required to drive the #13 level to the NE slope of Mt. Tritle could not be obtained due to the caved condition at the #13 portal. However, a reconnaisance of the topography suggests that if the vein maintains the expected NE trend, the distance indicated by the profile on your 1"=60' section is probably correct. Depending upon the present length of #13, this distance may be 1000' or more.

Obtaining mill samples from #15 is delayed until the portal can be opened.

The surface reconnaisance of the property, and study of the limited records available, indicates the area is an attractive exploration risk, and that immediate production from the unmined portions of the known ore bearing structures is a possibility worth further study.

Respectfully submitted,

J. M. Collier

JMC/nb

REGARDING THE MANNER AND PLACES OF WORKING:

First:
Have a survey made of No. 13 tunnel and locate the winze out of which the Ruby Silver ore was taken, then continue line from portal of No. 13, tunnel to No. 18 tunnel to-the winze which was sunk at or near this portal some 50 foot deep, and supposed to be directly over the winze in No. 13, but some 90 feet to the north of winze in No. 13, It is important to have both winzes located before any work is done in order to arrive at the distance of the X-cut which is to be made to cut the main Davis vein, and at the same time to begin the raise from No. 13 tunnel (Davis vein) to connect with winze from No. 13 tunnel. Raise and winze connected as stated above should not only prove the ore shoot but would furnish ventilation for all workings from No. 13 tunnel to surface.

Second:
All ore mined above 13 tunnel could be cheaply mechanically handled through No. 13 tunnel to portal of said tunnel in where an ore-bin would be built, with a tram from said bin to the mill, in this avoiding all roads above 13 tunnel whichwould be great saving in expense.

Third:
After the winze have been connected to the surface, then begin drifting both ways from the north end of cross cut (on Davis vein) to the northeast end of the property and southwesterly to the present new workings on Davis vein. This No. 13 tunnel is a very important point, and the work outlined above, relating to the cross-cut and raise connection with winze should be completed before the mill is completed, with ore-bin and tram from portal of 13 tunnel.

The completion of the above would not only open up a large body of milling ore, but all shipping ore above No. 13 tunnel, which would be about 80% of all ore mined. And to get at the shipping ore this work will have to be done. The tunnel above 13 above the shipping ore was from two to five foot, which would run from $80.00 to over $ $100.00 per ton.

I would suggest the purchase of a Drill-Sharpener Machine, one of the Denver Rock Company type; two Drilling Machines (the make to be decided on later) including hollow steel for same; and two tram cars with about one ton of twelve pound "T" rail, spikes, bolts and nuts.

Trusting I have, in a manner, made myself understood, (I would refer you to the maps in order to grasp the situation and I would like to go over the maps with you) I remain

Yours truly,

(signed) Jas. H. Kelly

This is the part of Mr. Kelly's report that applies to the portion of the mine we are interested in working

Martha Chadwick

Returning again to Davis Point

Referring to letter to Mr H.L.Williams pertaining to the Davis Point property and considered as much from now on when dealing with the Davis Point I will be referring to Tunnel No.6 and the section of 13 tunnel which is tunnel has been completed a shaft 28 or near no 21 tunnel on Davis Point would be sunk to the level of no 6 tunnel for the sand room so the Dunkirk tunnel, tunnel no 6 should be continued on the north end of the shaft, tunnel no 6 should be cutlet for all over north of shaft to 13 party and the shaft be cutlet for all over north of shaft to 13 tunnel including the south wing to which the quarts gertrydy line if it should prove valuable, which can be done from no 6 tunnel. I would state that the face of no 6 show good indications of ore body also at hand.

No 1 tunnel begins about 80 foot south of no 6 tunnel and 180 foot below no 6 tunnel, but has been connected by a shaft sunk near the portal of no 6 tunnel. This tunnel (no 1) should be enlarged to not less than 7 feet high and eight feet wide and not less than 3 1/2 tons which would be large enough for electric locomotive for haulage, as in a few years your billing will be approached to this point.

Re location apparent claims

In looking up the notices on apparent claims I found that the location of No 2 Dunkirk claim as shown on map 1 should be moved north, the south end of claim being the same north end of Dunkirk No 1, leaving 2 other claims on at the north end of Little Betty and the other at the north end of Kentucky judge.

STATEMENT OF FACTS

Before giving estimate as to tonnage as shown and in the mine and value of same, I emphasize it is not a high grade ore pro perty but practically a milling proposition, but in minded the ore 20 to 25% of the ore mined, in my opinion will be first class or shipping ore. Both classes to be mined at the same time, the shipping ore to be sorted at the time of mining and not sent to the mill. The fine high grade ore which can not be sorted will be mixed with the mill ore and when the low grade to increase in value and ore will be valuable mill ore.

Mining Report Davis Dunkirk No 6

It is true at place along the veins the whole width of three to five feet may be all shipping ore, but this will be the exception and not the rule. No 15, 16 and No 1 tunnels are the exceptions and the 6 development work which has been recommended on these points have been completed, it is possible that the ores will be true of No 13 but it will require the completion of mill work to prove the true values. As to the large tonnage above No 13 to surface there is no doubt that exists in mind.

Seattle Wash.
May
In case you are used the title to Devil Dunbar is contested on
Equity in favor of erecting a good compressor as yet we are sure
the Dunbar Coal Tunnel in order to have good supply of water for
cooling the compressor and also purchasing the new duct the plan
to do is tunnel and after reaching it to solve to see and the duct
inches to place of note. The receiver can be not at compressor as
it is only stores to insure adequate supply of air because in my
opinion that there will be air times be ample water from the tunnel
for drilling purposes. I would recommend that you get compressor
the description for which I have in display on the my contract Los
Angeles call on the Chicago Electric Tool Co and see if the can have
the engine in [illegible]

Regarding the place and manner of working
first have a curve [illegible] of 18 [illegible] and locate the [illegible] and the
the new silver [illegible] [illegible]

[illegible] to Dunbar
Diamond report of which you have a copy I [illegible]
Tuscon location
Since the above report was written there has been [illegible]
and shipped to Chicago under what is known as the [illegible]
from tunnel Lode, thirty four diagonals of high grade [illegible]
getting 946 tons having an average value per ton of:

Gold	$10.00
Silver	40.00
Copper	23.00
Total	[illegible] per ton

Again
Under the [illegible] there was shipped and shipped to
Chicago 23 diagonals containing 751 tons concentrates

Gold	[illegible]
Silver	[illegible]
Copper [illegible]	[illegible]
	[illegible] per ton

Smelter settlement for 751 tons	[illegible]
Total for the 946 tons [illegible]	[illegible]
[illegible]	38.01 per [illegible]

Have previously stated in this report that the [illegible]
would concentrate about 25% to 75% of all ores mined and you [illegible]
see from the above as quoted from Diamond's report that the [illegible]
tons of ore has been shipped to Chicago where [illegible]
ore on dump and tons this proves the ratio of [illegible]
ore and by eliminating all the high grade ores [illegible]
per ounce about [illegible] of [illegible] which [illegible]
[illegible]

Again
We are shipped to Chicago [illegible]
[illegible]

REGARDING THE MANNER AND PLACES OF WORKING:

First:
Have a survey made of No. 13 tunnel and locate the winze out of which the Ruby Silver ore was taken, then continue line from portal of No. 13, tunnel to No. 15 tunnel to the winze which was sunk at or near this portal some 50 foot deep, and supposed to be directly over the winze in No. 13, but some 90 foot to the north of winze in No. 13, It is important to have both winzes located before my work is done in order to arrive at the distance of the X-cut which is to be made to cut the main Davis vein, and at the same time to begin the raise from No. 13 tunnel (Davis vein) to connect with winze from No. 13 tunnel. Also and winze connected as stated above should not only prove the ore about but would furnish ventilation for all workings from No. 13 tunnel to surface

Second:
All ore mined above 13 tunnel could be cheaply satisfactorily handled through No. 13 tunnel to portal of said tunnel in where an ore-bin would be built, with a tram from said bin to the mill, in this avoiding all roads above 13 tunnel which would be great saving in expense.

Third:
After the winze have been connected to the surface, then begin drifting both ways from the north end of cross cut (on Davis vein) to the northeast end of the property and southwesterly to the present new workings on Davis vein. This No. 13 tunnel is a very important point, and the work outlined above, relating to the cross-cut and raise connection with winze should be completed before the mill is completed, with ore-bin and tram from portal of 13 tunnel.

The completion of the above would not only open up a large body of milling ore, but all shipping ore above No. 13 tunnel, which would be about 25% of all ore mined. And to get at the shipping ore this work will have to be done. The tunnel above 13 above the shipping ore was from two to five foot, which would run from $50.00 to over $ $100.00 per ton.

I would suggest the purchase of a Drill-Sharpener Machine, one of the Beaver Rock Company type; two Drilling Machines (the make to be decided on later) including hollow steel for same; and two tram cars with about one ton of twelve pound "T" rail, spikes, bolts and nuts.

Trusting I have, in a manner, made myself understood, (I would refer you to the maps in order to grasp the situation and I would like to go over the maps with you) I remain

Yours truly,

(signed) Jno. H. Hosley

Transcribe header.

Page 9

In case you are sure the title to Dante Dunkirk is secured, I am heartily in favor of erecting a good compressor at point at or near the Dunkirk Neal Tunnel in order to have good supply of water for cooling the compressor and also pump water and four inch air line to the 13 tunnel and after reducing it to values to two and one half inches in places of work. The receiver can be set at compressor as it is only storage to insure adequate supply at all times. It is my opinion that there will at all times be ample water from 13 tunnel for drilling purposes. I would recommend that you get compressor the description for which I gave Mr. Shipley on the way south. At Los Angeles call on the Chicago Pneumatic Tool Co and see it and have them explain it to you.

Regarding the place and manner of working:
First have a survey made of 13 tunnel and locate the vein from which the rich silver contains. The surface lode ... 13 tunnel

... of Mr. M. M. Dickman's report of which you have a copy. I quote from page 11. Twiggs lease.

"Since the above report was written, there has been stoped and shipped to smelters, under what is known as the Twiggs lease, from tunnel No. 1, thirty four shipments of high grade ore aggregating 246 tons, having an average value per ton of:

Gold	$10.65	
Silver	40.00	
Copper	93.68	(143.6 lbs.)
7.17% 20¢		Per ton

Again

Under the Caspari lease, there was stoped and shipped to Smelters, 23 shipments, aggregating 754 tons containing:

Gold	$ 3.00	
Silver	71.00	
Copper 3.25% 20¢	13.40	(67 lbs.)
	87.40	per ton

Smelter settlement for 754 tons		$ 66,125.80
" " " 946 "		78,046.18
Total for the 1700 "		$144,171.98
being an average of	83.04	per ton.

Have previously stated in this report that the shipping ore would aggregate about 20% to 25% of all ores mined and you will see from the above as quoted from Dickman's report that the 1700 tons of ore has been shipped to smelters, there remains milling ore on dumps 6414 tons. This proves the ratio of about 25% shipping ore and by eliminating all the high grade ores from $40.00 up as per assay sheets gives an average of $30.33 which compares with smelter returns from the 1700 tons which averaged $83.04.

Again:

The ore shipped to smelters were mined from the south and north workings, showing the values are practically

[illegible]

[illegible]

[illegible] the title to [illegible] in favor of [illegible] at its [illegible] Nell tunnel in order to [illegible] for [illegible] the development and have [illegible] tunnel [illegible] to [illegible] and after reaching it be [illegible] the place of [illegible] be [illegible] as it is only [illegible] to insure adequate supply of air. It is my opinion that there will be air [illegible] tunnel for drilling purposes. I could recommend that you get acquainted the description for which I have Mr. [illegible] in the way south at Los Angeles sell on the Chicago Financial Test Co and see it and have them explain it to you.

Regarding the place and manner of working
first have a survey made of 13 tunnel and locate the vein from which the new River [illegible] 13 tunnel

[illegible] of Mr. McNeil
Lincoln's report of which you have a copy, I quote from page 4 of Twelfth Issue.

"Since the above report was written, there has been stoped and shipped to smelters, under what is known as the Twelfth Issue, from tunnel No. thirty four, [illegible] of high grade ore [illegible] 46 tons, having an average value per ton of:

Gold	$10.65	
Silver	60.00	
Copper	28.68	(1,200 lbs.)
	$[illegible]	Per ton

Again

Under the Caspari Issue, there was stoped and shipped to Smelters, 23 shipments, aggregating 754 tons containing:

Gold	$ 3.00	
Silver	71.00	
Copper 3.38% 2C#	[illegible]	
	14.40	(67 lbs.)
	$[illegible]	per ton

Smelter settlement for 754 tons		$ 66,1[illegible].80
" " " " 946 "		75,045.18
Total for the 1700 "		$14[illegible],17[illegible].98
being an average of	$83.04 per ton.	

Have previously stated in this report that the shipping ore would aggregate about 20% to 25% of all ores mined and you will see from the above as quoted from Dickman's report that the 1700 tons of ore has been shipped to smelters, there remains milling ore on dump 6414 tons. This proves the ratio of about 25% shipping ore and by eliminating all the high grade ore from $10.00 up as per assay sheets given an average of $80.33 which compares with smelter returns from the 1700 tons which average $83.04.

Again

The ore shipped to smelters were mined from the south and north workings, showing the values are practically

I FINANCIAL ELIGIBILITY:
(a) COPIES OF REQUEST FOR AND REFUSAL OF LOANS ENCLOSED
(b) NONE
(c) OWN (NO LIENS) PROPERTY APPRAISED AT $ 40,000 OTHER PROPERTIES AVAILABLE APPRAISED AT $75.000 (NOT INCLUDING MINING PROPERTY).

2 APPLICANTS RIGHTS IN LAND:
(a) OWNER (NO LIENS)
(b) LEGAL DESCRIPTION ATTACHED.
NAME OF PROPERTY IS DAVIS-DUNKIRK. WE WISH TO EXPLORE DAVIS NO.3 & NO.2 ONLY.
(c) NONE

3 PHYSICAL DESCRIPTION:
(a) MAPS & SKETCHES ATTACHED.
(b) NONE ON DAVIS 2 & 3 .
(c) ATTACHED
(d) POTENTIAL ORE RESERVES
(e) ATTACHED
(f) MINING ENGINEERS & GEOLOGIST HAVE TRIED ENCOURAGING ME FOR PAST TWENTY YEARS TO OPEN THE PROPERTY.
(g) ATTACHED.

4 ACCESSIBILITY OF PROPERTY:
(a) JESS SUTTON,CONTACT AT MARTHA VAN HOOKS PHONE 445-0317 PRESCOTT,ARIZONA
(b) SHIPPING POINT. HAYDEN SUPPLY PROPERTY 12MILES SOUTH PRESCOTT.

5 EXPLORATION WORK:
(a) PROPOSED EXPLORATION DATA ATTACHED
(b) HAVE ACCESS ROAD, NEEDS REPAIRS.
(c) WORK WOULD START IMMEDIATLY. ENDING DATE.

6 EXPERIENCE :
(a) WE HAVE HAD PROPERTY FOR PAST TWENTY FOURSYEARS,MY HUSBAND & I OPERATED THE OTHER CLAIMS ON A SMALL SCALE BEFORE HIS DEATH.
IT WILL BEUNDER THE DIRECT SUPERVISION OF JESSE SUTTON,WHO HAS HAD MANY YEARS EXPERIENCE IN MINING & MILLING.

7 ESTIMATE OF COST:
(a) ESTIMATE OF COSTS ATTACHED.

WE ARE USING THE BUREAU OF MINES APPROXIMATE LIST.HAVE NOT BEEN IN MINING FOR FEW YEARS,WILL CHECK CURRENT PRICES.

P.S. ONNO.5PART (B)
WELL GRADED COUNTY HIWAY(SENATOR) WITHIN TWO MILES,REMAINING TWO MILES NEED BULLDOZER AND GRADER WORK.

S T A T E M E N T

Period	Item Description	Amount
Jan. 9, 1967	Home Call, OME Conf.	$10.00
Jan. 20,	Home Call, Briefing	No Charge
Jan. 21,	Mine Examination	85.00
Jan. 25	Office Call, Reco. Etc	No Charge
Jan. 9-31	Expenses	No Charge
	Professional Services	$95.00 total

J. M. Collier
2000 Idylwild
Prescott, Ariz.

OFFICIAL FILE COPY

Date	Surname	Code
1/4/68	Peterson	120
1/4/68	Kirkemo	120
		110
		220

AIRMAIL

JAN 1 1968

Mrs. Martha Van Hook
P. O. Box 53
Prescott, Arizona 86301

Re: OME-6629 (Silver)
Martha Van Hook
Davis-Dunkirk Property
Yavapai County, Arizona

Dear Mrs. Van Hook:

This will acknowledge receipt of your letter dated December 29 informing us that it may be spring or later before you are able to obtain the additional data needed to continue the processing of your application.

For administration and fiscal reasons this office cannot indefinitely defer action on an application. Therefore, under the circumstances, we shall consider the application as having been withdrawn and place it in our inactive files.

We shall be pleased to reopen this case at anytime in the future. It will be necessary for you to file a new application, referring to this OME docket number, and furnishing the information pertinent to your new proposal. This information should include new bank letters dated within 90 days of filing the new application, but need not repeat data already submitted.

Sincerely yours,

FRANK E. JOHNSON

Frank E. Johnson
Chief, Office of
Minerals Exploration

cc: Director's Reading File
Division File
Economic Geol. Reading File
OME Docket
OME Region III w/cy incoming letter
Mr. Peterson

ECPeterson/bsl 1/4/68

DEC 29 67

MR. FRANK E. JOHNSON
CHIEF, office of
MINERALS EXPLORATION

RE: OME-6629 (silver)
MARTHA VAN HOOK
DAVIS-DUNKIRK PROPERTY
TAVAPAI COUNTY, ARIZONA

OFFICIAL COPY
O. M. E.
RECEIVED
JAN 2 1968
INITIALS | CODE
BLP | 120
FEJ | LR
| 120

DEAR MR. JOHNSON;

THANK YOU VERY MUCH FOR YOUR LETTER OF SEPT?20 EXTENDING OUR OME APPLICATION FOR A PERIOD OF 90DAYS, WE WERE ABLE TO OPEN PORTALS, CLEAR, CAVES, AND TEMPORALY TIMBER THE ENTIRE LENGTH OF THE UPPER TUNNEL WEWISH TO EXPLORE, AND ALSO SEVERAL HUNDRED FEET OF THE TUNNEL ON THE NEXT LEVEL BELOW(225FEET BELOW) AND BEFORE WE COULD GET A GEOLIGEST OUTTO THE PROPERTY TO TAKE SAMPLES WE WERE BURIED UNDER SIX FEET OF SNOW? ~~AND~~ AND WE WELL BE UNABLE TO CONTINUE OUR EFFORT UNTIL SPRING.

WE DO HOWEVER WANT TO REOPEN OUR CSAE, AND FILE ANEW AND PERHAPS REVISED APPLICATION FOR THE OME L~~OME~~ AS SOON AS WE ARE ABLE TO RESUME OUR EXPLORATION OF THE DAVIS-DUNKIRK PROPERTY.
THANK YOU VERY MUCH FOR YOUR TIME AND PATIENCE.

VERY SINCERELY YOURS,
MARTHA VAN HOOK
P.O. BOX 53
PRESCOTT, ARIZONA 86301

MME Form 7
(2/63)

OFFICIAL FILE COPY

Date	Surname	Code
9/19	Peterson	120P
9/19/67	Kirkham	120
		110
		220
9/19	[illegible]	120M

AIRMAIL

Mrs. Martha Van Hook
P.O. Box 53
Prescott, Arizona 86301

Re: OME-6629 (Silver)
Martha Van Hook
Davis-Dunkirk Property
Yavapai County, Arizona

Dear Mrs. Van Hook:

Thank you for your recent letter informing us that you need additional time to obtain the requested information.

As we wish to cooperate with you fully in allowing ample time to furnish the necessary data, we shall be pleased to keep your file active for an additional 90 days pending receipt of the material requested in our letter of May 12. However, we cannot hold an application indefinitely. Therefore, if we do not receive the data by about December 20, we shall consider the application as having been withdrawn.

If the application is withdrawn and at any time in the future you wish to reopen this case, you may do so by filing a new application, referring to this OME docket number, and furnishing the information pertinent to your new proposal. This information should include new bank letters dated within 90 days of filing the new application, but need not repeat data already submitted.

Sincerely yours,

FRANK E. JOHNSON

Frank E. Johnson
Chief, Office of
Minerals Exploration

cc: Direcotr's reading file
Division File
Econ. Geol. Redg. File
OME Docket
OME Reading File
OME Region III w/cy incoming letter
Mr. Peterson

ECPeterson/bsl 9/19/67

23263

MR. FRANK E.JOHNSON
CHIEF,OFFICE OF
MINERIAL EXPLORATION

RE: OME 6629 (SILVER)
MARTHA VAN HOOK
DAVIS DUNKIRK Property
YAVAPAI COUNTY,ARIZONA

DEAR MR.JOHNSON;

FIRST LET ME APOLOGISE FOR MY SEEMING INDIFFERENCE TO YOUR REQUEST FOR ADDITIONAL INFORMATION,REGARDING OUR APPLICATION FOR AN OME LOAN.

IVE SPENT A GREAT DEAL OF TIME OUT ON THE PROPERTY THIS SUMMER,HAVE HAD A MAN OUT THERE DOING SOME REHABILATION WORK,SUCH AS REPAIR ON ROADS,CABINS,OPENING SOME CAVED TUNNELS,AND CLEARING SOME CAVED AREAS INSIDE TUNNELS.AND IN FACTTRYING TOMAKE POSSIBLE OUR BEING ABLE TO FURNISH THE ADDITIONAL INFORMATION YOU REQUESTED.

I WOULD LIKE TO REQUEST AS MUCH ADDITIONAL TIME ,AS IS PERMISSABLE TO MAKE FURTHER EXAMATION OF THE PROPERTY.

WE VERY DEFINATELY,DO NOT WISH TO CANCEL OUR APPLICATION FOR THE OME LOAN.

THE FIELD ENGINEER (MR.JOHNSON)FROM THE PHOENIX OFFICE WILL BE IN PRESCOTT,TO ATTEND OUR NEXT MINE MEETING (SEPT.20) AND PERHAPS CAN BE OF SOME ASSISTANCE.

VERY SINCERELY

MARTHA VAN HOOK
P.B.BOX 53
PRESCOTT,ARIZONA 86301

ga 130
BH 120 M
(on leave) 110
HK 120
120 P

MME Form 7
(2/63)

OFFICIAL FILE COPY

Date	Surname	Code
	Peters	120P
8/8/67	Kirkemo	120
		110
8/18	cal	220
		120M

AIRMAIL

Mrs. Martha Van Hook
P. O. Box 53
Prescott, Arizona 86301

Re: OME-6629 (Silver)
Martha Van Hook
Davis-Dunkirk Property
Yavapai County, Arizona

Dear Mrs. Van Hook:

We have not had a reply to our letter of July 17, 1967. If you require additional time to prepare the information previously requested, please let us know. If we do not receive a reply from you within thirty days from the date of this letter, we will assume that you are no longer interested in proceeding with your application and shall consider it as having been withdrawn.

Sincerely yours,

FRANK E. JOHNSON

Frank E. Johnson
Chief, Office of
Minerals Exploration

cc: Director's reading file
Division File
Econ. Geol. Rdg. File
OME docket
OME reading file
OME Region III
Peterson

ECPeterson/gpw 8/18/67

23263

MME Form 7
(2/63)

OFFICIAL FILE COPY

Date	Surname	Code
7/17	Peterson	120
7/17	[illegible]	120
		110
7/17	[illegible]	220
		120

JUL 17 1967

AIRMAIL

Mrs. Martha Van Hook
P. O. Box 53
Prescott, Arizona 86301

Re: OME-6629 (Silver)
Martha Van Hook
Davis-Dunkirk Property
Yavapai County, Arizona

Dear Mrs. Van Hook:

On May 12, 1967, we wrote you outlining certain information which is necessary to continue the processing of your application. To date, we have not had a reply to our letter. Will you please inform us of your plans regarding the application. If you have decided not to pursue it further, will you please so inform us.

Sincerely yours,

Harold Kibemo

for Frank E. Johnson
Chief, Office of
Minerals Exploration

cc: Director's reading file
Division file
Economic Geology file
OME docket
OME reading file
OME Region III
EM Peterson

ECPeterson/bih 7/17/67

23263

MME Form 7
(2/63)

OFFICIAL FILE COPY

Date	Surname	Code
5/12	Peterson	
5/12/67	Kirkham	

AIRMAIL

Mrs. Martha Van Hook
P. O. Box 53
Prescott, Arizona 86301

MAY 1 8 1967

Re: GMK-6619 (Silver)
Martha Van Hook
Davis-Dunkirk Property
Yavapai County, Arizona

Dear Mrs. Van Hook:

A preliminary review of your application for exploration assistance indicates that it lacks much of the information required for us to properly evaluate the proposed program.

It is not certain from the data presented whether silver and other eligible minerals may occur on your property in quantities sufficient to qualify it for assistance under GMK regulations. In an effort to establish this, we suggest that vein outcroppings and mineralized zones in the old underground workings be sampled and assayed. Information as to the location of samples taken, how sampled, sample widths, and copies of the assay certificates should be forwarded for our evaluation. If available, please include copies of settlement sheets of past ore sales from the property.

Also required is a sketch or map showing present workings and proposed exploration in relation to the claim boundaries. The proposed work should be described fully, indicating the specific geologic targets you wish to explore and how you propose to explore them. An estimate of the time required to complete the work should also be included.

Detailed estimates of the necessary costs for each item of the work must also be supplied as required under Item 7 of the application form.

State how you propose to furnish your share of the exploration costs. As the Government's contribution to the total allowable costs of exploration is 75 percent for silver and 50 percent for all other eligible mineral commodities, we must have some assurance that you can furnish your share of the costs in the event of a contract. Please note that allowances for land owned by the Operator cannot be credited toward your share of the expense in an GMK contract.

23263

In addition, the Government pays its share of the cost at the end of each month after a voucher for the costs incurred has been submitted and approved. It usually takes two or three weeks to process such a voucher. An applicant, therefore, should have sufficient funds readily available to pay for all the costs of the project for the first two or three months.

This request for additonal information should not be construed as a commitment by the Government to grant an exploration contract. We cannot further process your application until the requested data are received.

Sincerely yours,

FRANK E. JOHNSON (glc)

Frank E. Johnson
Chief, Office of
Minerals Exploration

cc: Director's Reading File
Division File
Econ. Geol. File
OME Docket
OME Reading File
Region III
Peterson/

ECPeterson/mm (5/12/67)

May 4 1967

Mrs Martha Van Hook
P. O. Box 53
Prescott, Arizona 86301

Subject: OME-6629

Dear Mrs Van Hook:

Your application for exploration assistance dated March 22, 1967, submitted to our office at Denver, Colorado, has been assigned Docket No. OME-6629.

Please identify all future correspondence relating to your application by this docket number.

Sincerely yours,

Frank E. Johnson
Chief, Office of
Minerals Exploration

Copy to Region III

(4-875)



Claim Located December 16, 1899 No. 154

Mineral Survey No. 1690

Lot No.

Prescott Land District

PLAT

OF THE CLAIM OF

John J. Reilly, Mf. Hickey, Th. Howe

KNOWN AS THE

DAVIS NUMBER 3

NORTH,

IN Yavapai MINING DISTRICT,

Yavapai COUNTY, Arizona

Containing an Area of 20.665 Acres

Scale of 200 Feet to the inch

Variation 14° E

SURVEYED July 21 to 24 1902 BY

J. J. Fisher

U.S. Deputy Mineral Surveyor.

The Original Field Notes of the Survey of the Mining Claim of John J. Reilly, Mf. Hickey, Th. Howe known as the

DAVIS NUMBER 3

NORTH,

from which this plat has been made under my direction, have been examined and approved, and are on file in this Office; and I hereby certify that they furnish such an accurate description of said Mining Claim as will, if incorporated into a patent, serve fully to identify the premises, and that such reference is made therein to natural objects or permanent monuments as will perpetuate and fix the locus thereof.

I further certify that Five Hundred Dollars worth of labor has been expended or improvements made upon said Mining Claim by claimants or their grantors, and that said improvements consist of a tunnel and shaft.

that the location of said improvements is correctly shown upon this plat, and that no portion of said labor or improvements has been included in the estimate of expenditures upon any other claim.

And I further certify that this is a correct plat of said Mining Claim made in conformity with said original field notes of the survey thereof, and the same is hereby approved.

U.S. Surveyor General

Mineral Survey Chief Clerk

Dec. 2nd, 1902 Arizona

AREAS.

TOTAL AND NET AREA AZURITE LODE	20.661 ACRES
" " " NEW ERA "	19.283 "
" " " DAVIS NO. NORTH	12.350 "
" " " NEW ERA NO. 2	15.087 "
TOTAL AREA NI WOT MILLSITE LODE	13.744
LESS AREA IN CONFLICT WITH NEW ERA LODE, THIS SURVEY	.539
NET AREA NI WOT MILLSITE LODE	13.205
TOTAL NET AREA SUR No 1691	81.586 ACRES

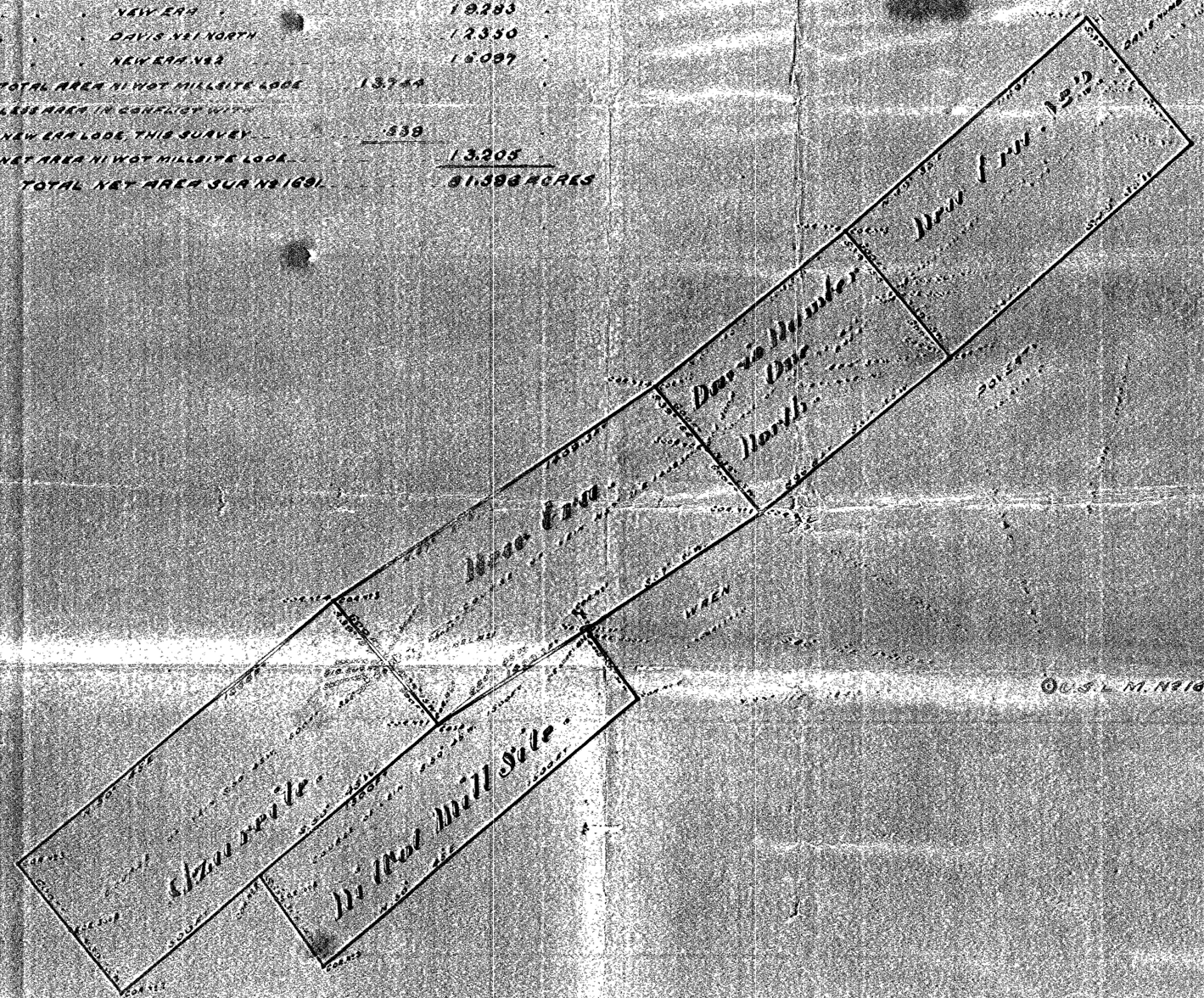

CLAIMS LOCATED

DAVIS NUMBER ONE NORTH	LOCATED	DEC. 5TH 1899
NEW ERA	"	JAN. 1ST 1898
AZURITE	"	1893
NEW ERA NO. 2	"	1898
NI WOT MILLSITE	"	MARCH 3RD 1900

Claim Located 1 190

Mineral Survey No. 1691

Lot No.

Prescott Land District

PLAT

OF THE CLAIM OF

John T. Reilly, M. J. Hickey, Th. Howe

KNOWN AS THE

New Era, New Era No. 2, Davis Number One North, Azurite, Ni Wot Millsite.

IN Horsepen MINING DISTRICT, Yavapai COUNTY, Oregon

Containing an Area of 81.586 Acres

Scale of 400 feet to the inch

Variation 14° E

SURVEYED July 21 to 24 1902 BY J. J. Parker

U.S. Deputy Mineral Surveyor.

The Original Field Notes of the Survey of the Mining Claim of John T. Reilly, M. J. Hickey, Th. Howe known as the New Era, New Era No. 2, Davis Number One North, Azurite, Ni Wot Millsite.

from which this plat has been made under my direction, have been examined and approved, and are on file in this Office; and I hereby certify that they furnish such an accurate description of said Mining Claim as will, if incorporated into a patent, serve fully to identify the premises, and that such reference is made therein to natural objects or permanent monuments as will perpetuate and fix the locus thereof.

I further certify that Five Hundred Dollars worth of labor has been expended or improvements made upon said Mining Claim by claimants or their grantors, and that said improvements consist of Tunnels, Shafts and Buildings

that the location of said improvements is correctly shown upon this plat, and that no portion of said labor or improvements has been included in the estimate of expenditures upon any other claim.

And I further certify that this is a correct plat of said Mining Claim made in conformity with said original field notes of the survey thereof, and the same is hereby approved.

U.S. Surveyor General's Office, Phoenix, Ariz. Dec. 2nd, 1902

Mark A. Price, U.S. Surveyor General for Arizona

(4-675)



Claim Located December 15, 1899 No. 156

Mineral Survey No. 1600

Lot No.

Prescott Land District.

PLAT

OF THE CLAIM OF

John C. Reilly, Wm. J. Hickey, H. A. Rowe

KNOWN AS THE

DAVIS NUMBER 3 NORTH.

IN Mohave County MINING DISTRICT,

Yavapai COUNTY, Arizona

Containing an Area of 20.658 Acres.

Scale of 200 feet to the inch.

Variation 17° E.

SURVEYED July 21 to 24 1902 BY

J. J. Archer

U.S. Deputy Mineral Surveyor.

The Original Field Notes of the Survey of the Mining Claim of John C. Reilly, Wm. J. Hickey & H. A. Rowe known as the

DAVIS NUMBER 3 NORTH.

from which this plat has been made under my direction, have been examined and approved, and are on file in this Office; and I hereby certify that they furnish such an accurate description of said Mining Claim as will, if incorporated into a patent, serve fully to identify the premises, and that such reference is made therein to natural objects or permanent monuments as will perpetuate and fix the locus thereof.

I further certify that Five Hundred Dollars worth of labor has been expended or improvements made upon said Mining Claim by claimants or their grantors, and that said improvements consist of a frame house and shaft.

That the location of said improvements is correctly shown upon this plat, and that no portion of said labor or improvements has been included in the estimate of expenditures upon any other claim.

And I further certify that this is a correct plat of said Mining Claim made in conformity with said original field notes of the survey thereof, and the same is hereby approved.

U.S. Surveyor General's Office, Phoenix, Ariz. Dec. 3rd, 1902.

Hugh H. Clegg

U.S. Surveyor General for Arizona