DMA Form 2

DEFENSE MINERALS ADMINISTRATION
Status Change Notice

DMA Docket No. 775

To: Reports and Records Branch Natural Resources Developing Co.

From: Lead Zinc Branch

Date: JUL 6 1951

The following action has been taken this date on the above Controlled Document.

Forwarded to

Type of request changed to:

Denied ☐ Withdrawn ☐

Approved in amount of $

Other action, specify: On hand - to be forwarded

400

MAY 9 1952

Mr. R. L. Whittaker
Natural Resources Developing Co.
354 Village Lane
Los Gatos, California

Re: Docket No. DMA 1711X - Tungsten
Tungsten Queen Mining Claims
Inyo County, California

Dear Mr. Whittaker:

Pursuant to the instructions contained in your letter of May 7, 1952, we have withdrawn your application from the active file and now consider the matter closed.

We shall be glad to consider any application for exploration assistance you may wish to submit in the future.

Sincerely yours,

George C. Selfridge

G. C. Selfridge, Chief
Iron and Ferro-Alloy Division

GCSelfridge:lm
5/7/52

cc: Admn. Reading File
Docket
Field Team Reg. III
R. W. Geehan, USBM
D. H. Lemmon, USGS
G. C. Selfridge

[illegible]

[illegible] 1952

Mr. H. L. Whittaker, Sec'y-Treas.
Natural Resources Developing Company
354 Village Lane
Los Gatos, California

Re: Docket No. [illegible] 1711[illegible] - Tungsten
Tungsten Queen Mining Claims
Inyo County, California

Dear Mr. Whittaker:

Thank you for your letter of March 7, 1952, in which you advise us that you are still interested in securing aid for an exploration project. We shall continue to hold the file open and hope to hear from you in the near future.

Sincerely yours,

George C. Selfridge

G. C. Selfridge, Chief
Iron and Ferro-Alloy Division

GCSelfridge:ls
3/13/52

cc: Admn. Reading File
Docket
Field Team, Region III
R. W. Geehan, USBM
D. M. Lemmon, USGS
G. C. Selfridge

UNITED STATES
DEPARTMENT OF THE INTERIOR
BUREAU OF MINES
WASHINGTON 25, D. C.

February 8, 1952

Memorandum

To: George Selfridge, D.M.E.A.

From: R. W. Gochan, Bureau of Mines

Subject: Exploration Application [illegible]
National Nonferrous Developing Co.
Tungsten Queen Claims
Benton Range, California

Tungsten

It is recommended that subject application be referred to field for comment as to validity of any exploration program. If exploration be warranted, suggest field team confer with applicant on submission of valid proposal.

Robert W. Gochan

:Katlinselk

cc: Mr. Gochan
Mr. Katlin
Ferro & MMA
Files
Mr. Selfridge

UNITED STATES
DEPARTMENT OF THE INTERIOR
BUREAU OF MINES
WASHINGTON 25, D. C.

February 8, 1952

Memorandum

To: George Selfridge, D.M.M.A.

From: R. W. Geehan, Bureau of Mines

Subject: Exploration Application — DMA 171IX
Natural Resources Developing Co. — Tungsten
Tungsten Queen Claims
Benton Range, California

It is recommended that subject application be referred to field for comment as to validity of any exploration program. If exploration be warranted, suggest field team confer with applicant on submission of valid proposal.

Robert W. Geehan

CKatlin:elk

cc: Mr. Geehan
Mr. Katlin
Ferro s MZA
Files
Mr. Selfridge

file

Natural Resources Developing Company
Mr. G. W. Styer, President
396 Village Lane
Los Gatos, California

Re: Docket No. DMA 1711X - Tungsten
Tungsten Queen Mining Claims
Inyo County, California

Dear Mr. Styer:

A review of our file with reference to the subject docket has been made. From the small amount of information that you have submitted with your application and from other information available in Washington, we believe that a moderate program of surface trenching and sampling and geologic mapping should be done first and the results of such work thoroughly studied before an intelligent underground work program can be planned or justified.

We would like to inquire whether or not you would be interested in such a program as outlined above. We would also like to know whether or not you have done any additional work on the property since August 3, 1951. If such work has been done, will you please advise us of the results.

In considering a program of trenching, sampling and mapping, it is suggested again that you confer with Mr. K. C. Miller, Executive Director, Defense Minerals Exploration Administration, San Francisco, California and his staff of mining engineers and geologists in order to submit adequate geologic maps and sampling data.

It will also be necessary for you to furnish this office with six signed copies of the Landlord's Subordination Agreement on form MV-202, enclosed herein for your convenience.

May we hear from you at your earliest convenience?

Sincerely yours,

G. C. Selfridge, Acting Chief
Iron and Ferro-Alloy Division

cc: Admn. Reading File
Docket
R. W. Geehan, USGS
D. H. Lemmon, USGS
Field Team Reg. III
G. C. Selfridge
G. G. Gentry

Enclosures - 7

G. G. Gentry:lm
1/31/52

George Selfridge, DMEA January 18, 1952

D. M. Lemmon, USGS

Natural Resources Developing Co.
Tungsten Queen claims (Formerly Yellow Jacket and Real McCoy claims)
Secs. and 11, T. 3 S., R. 31 E.
Benton Range, California DMA 1711-F Tungsten

The Natural Resources Developing Co. is composed of retired army and navy officers who have no apparent knowledge of geology or mining. The various proposals made to DMA including the final letter of August 3, attached to DMA 1711-X, were not based on a sound foundation. Apparently the Company has no competent mining consultant, but employs some one to take options on prospects.

The Tungsten Queen claims are near the old Tower mine, 2 miles north of the Black Rock tungsten mine, in the Benton Range, California. Thin layers of limestone, complexly folded near a contact with granite, contain some scheelite in small bodies of tactite. Enough trenching, sampling, and mapping has not been done to justify underground work, or to give any evidence that significant mineralization is present.

It is my opinion that the applicant has not submitted enough information to warrant a field examination. My knowledge of the area is sufficient to show that the proposal submitted is poorly conceived, and that surface trenching, prospecting, sampling, and geologic mapping are necessary before any intelligent underground work could be planned or justified. The region is now under deep snow and could not be examined before April.

I suggest a letter to the applicant asking for information about any additional work done on the property since August 3, and pointing out the importance of surface trenching, sampling, and geologic mapping in advance of underground development. The applicant apparently ignored the advice given in Mr. Holderer's letter of July 6 to consult the Field Team in San Francisco in assembling material for an adequate application. It might be worthwhile to suggest again that the applicant confer in San Francisco with Spangler Ricker of the Bureau of Mines or Paul C. Bateman of the Geological Survey.

Don L

DMLemmon:gt

Copies to: Director's read. file
Branch read. file

August 17, 1951

[illegible] Insurance [illegible] Co.
354 Village Lane
Los Gatos, California

In reply refer to
[illegible]-1711-A

Gentlemen:

In our tentative ideas to you dated July 6, 1951 we enclosed [illegible] your claims for [illegible] that [illegible] Mr. [illegible], Executive Officer, RFC Field Team Region III, 1014 Tower Building, 820 Market Street, San Francisco, for help in assembling your data. We will make this same suggestion. The sketch which you have submitted is not sufficiently large nor sufficiently clear to adequately outline your [illegible] project.

[illegible] additional [illegible] meetings [illegible] Sacramento, [illegible] together with supporting [illegible] each portion of the project, we agree to be [illegible] portions are absolutely essential. It is also suggested that [illegible] indicating [illegible] which small [illegible] be published.

Until we receive this requested data, it is [illegible] to take further action on your proposal.

Very truly yours,

George B. Holderer

George B. Holderer
Chief Investigator

CHLcoby:11 Aug. 15,1951

CC: Adm. Reading File
Reports & Records Unit
File
Mr. Holderer
Field Team Region III

FILE COPY
SURNAME:

Selfridge
Mitt

UNITED STATES
DEPARTMENT OF THE INTERIOR
DEFENSE MINERALS ADMINISTRATION
WASHINGTON 25, D. C.

MAY 9 1952

Mr. H. L. Whittaker
Natural Resources Developing Co.
354 Village Lane
Los Gatos, California

Re: Docket No. DMA 1711X - Tungsten
Tungsten Queen Mining Claims
Inyo County, California

Dear Mr. Whittaker:

Pursuant to the instructions contained in your letter of May 2, 1952, we have withdrawn your application from the active file and now consider the matter closed.

We shall be glad to consider any application for exploration assistance you may wish to submit in the future.

Sincerely yours,

George C. Selfridge

G.N.
5-9-52

G. C. Selfridge, Chief
Iron and Ferro-Alloy Division

GCSelfridge:lm
5/7/52

cc: Admn. Reading File
Docket
Field Team Reg. III
R. W. Geehan, USBM
D. M. Lemmon, USGS
G. C. Selfridge

NATURAL RESOURCES DEVELOPING COMPANY

C. W. STYER
PRESIDENT
H. L. WHITTAKER
SEC. - TREAS.

354 VILLAGE LANE • TELEPHONE ELGATO 4-3604
LOS GATOS, CALIFORNIA

RENO
NEVADA
BISHOP
CALIFORNIA

May 2,1952

Defense Minerals Administration
Department of the Interior
Washington, D.C.
Attention : Iron and Ferro- Alloy
Division.

Ref. Docket DMA 1711 X
Tungsten Queen Claims
Inyo Co. Calif.

Gentlemen :

Ref. the subject docket , we have decided to do nothing further about the matter of a loan on this property for several reasons :

1. We still cannot locate a Mrs. Agnes Dowey who has $\frac{1}{4}$ interest,even tho we have searched for about four months. We therefore cannot complete subordination agreement.

2. We have some other properties now which we believe have greater promise and wish to concentrate on those.

3. We have investigated further on the property and have had additional experts examine it. There are undoubtedly several veins on the property. However, we have gotten into a type of formation in which large bodies of ore (tungsten) are seldom if over found. We feel that these veins probably are stringer types thruout and , while it is good enough that more than expenses can be made, it is stilldoubtful if we would encounter a really good sized body.

We appreciate your interest in the matter, and will probably be in communication with you again later on other matters, but feel on this that it would be best to close the docket so that your file can be completed.

Very truly Yours,

H.L.Whittaker

H.L.Whittaker
Sec'y -Treas.

DEPARTMENT OF THE INTERIOR
Defense Minerals Administration
RECEIVED
MAY 6 1952

FILE COPY
SURNAME:

Selfridge
Mist

UNITED STATES
DEPARTMENT OF THE INTERIOR
EXPLORATION
DEFENSE MINERALS ADMINISTRATION
WASHINGTON 25, D. C.

MAR

Mr. H. L. Whittaker, Sec'y-Treas.
Natural Resources Developing Company
354 Village Lane
Los Gatos, California

Re: Docket No. DMEA 1711X - Tungsten
Tungsten Queen Mining Claims
Inyo County, California

Dear Mr. Whittaker:

Thank you for your letter of March 7, 1952, in which you advise us that you are still interested in securing aid for an exploration project. We shall continue to hold the file open and hope to hear from you in the near future.

Sincerely yours,

3/17

George C. Selfridge

G. C. Selfridge, Chief
Iron and Ferro-Alloy Division

GCSelfridge:ls
3/13/52

cc: Admn. Reading File
Docket
Field Team, Region III
R. W. Geehan, USBM
D. M. Lemmon, USGS
G. C. Selfridge

NATURAL RESOURCES DEVELOPING COMPANY

C. W. STYER
PRESIDENT
H. L. WHITTAKER
SEC. - TREAS.

354 VILLAGE LANE • TELEPHONE ELGATO 4-3604
LOS GATOS, CALIFORNIA

RENO
NEVADA
BISHOP
CALIFORNIA

DEPARTMENT OF THE INTERIOR
Defense Minerals Administration
RECEIVED
MAR 11 1952

March 7th,1952.

Defense Minerals Admin.
Dept. of The Interior,
Washington, D.C.
Attention : Iron and Ferro Alloy Division.

Gentlemen :
Ref. Docket No DMA 1711 X Tungsten -Tungsten Queen Mining Claims, Inyo Co. Calif.

Your letter of February 4th,1952 has been received reference to a work program on the above property.

We are interested in such a program. The property is now situated much better for milling purposes if anything worth while is found, as a large mill is under construction at the Black Rock Mine, 5 miles from this property; said mill people being willing to do custom milling off the Tungsten Queen property if the matter ever reaches that stage. This is a really important factor since milling facilities are very scarce in that area.

Our delay in answering has been the inability to locate two persons who are interested in this property and would have to sign off to us before we can sign subordination agreements. When the matter was up for consideration before they had signed over, but reclaimed after the matter was dropped.

We might point out in our behalf that the data requested of us previously was such that if we had advanced to the stage where it was obtainable we would not have needed a loan. This present suggestion contained in your letter is a different story and what we wanted to do in the first place.

When we locate the people mentioned above we will contact Mr. Miller, and also submit the necessary papers to your office.

There has been very little done on the property since your date of August 3rd,1951,largely because of the stymie in the mill situation which caused us to work elsewhere.

Again, we are interested in such a program and would like very much to have the file kept open until our hands are untied by the missing persons.

Very truly Yours,

H.L.Whittaker

H.L.Whittaker
Secy Treas.

DMA 1711
Tungsten

UNITED STATES
DEPARTMENT OF THE INTERIOR
BUREAU OF MINES
WASHINGTON 25, D. C.

February 8, 1952

Memorandum

To: George Selfridge, D.M.E.A.

From: R. W. Geehan, Bureau of Mines

Subject: Exploration Application — DMA 1711X
Natural Resources Developing Co. — Tungsten
Tungsten Queen Claims
Benton Range, California

It is recommended that subject application be referred to field for comment as to validity of any exploration program. If exploration be warranted, suggest field team confer with applicant on submission of valid proposal.

Robert W. Geehan

Robert W. Geehan

UNITED STATES
DEPARTMENT OF THE INTERIOR
BUREAU OF MINES
WASHINGTON 25, D. C.

February 8, 1952

Memorandum

To: George Selfridge, D.M. .A.

From: [illegible] W. Geehan, Bureau of Mines

Subject: Exploration Application DMA 1711E
Natural Resources Development Co. Tungsten
Tungsten Queen Claims
[illegible] Range, California

It is recommended that subject application be referred to field for comment as to validity of any exploration program. If exploration is warranted, suggest field [illegible] contact with applicant on submission of valid proposal.

Robert [illegible] Geehan

WKatlin:ollk

cc: Mr. Geehan
Mr. Katlin
Ferro & M&A
Files
Mr. Selfridge

Please refer to DMA-1711-X

Geehon

~~January 17, 1952~~

Feb 5

~~Mr. Dwight Lemmon~~
5216 GSA

Dear Mr.Lemmon:

I am enclosing data to date on application by Natural Resources Developing Co. for exploration assistance in exploring for tungsten on a group of claims 10 miles south of Benton, Mono County, Calif.

While the data submitted is meager I believe it is worthy of investigation by the field.team. Tungsten is being produced an and around this area and the property apparently has some tungsten showings.

An investigation by the field team and contacts with the applicant would have a good chance of building up an application that is more complete and feasible.

Hoping that you may concur with me on the advisability of sending the data on to the field team, I am

Sincerely yours,

Geo.Selfridge, Acting Chief,
Iro and Ferro-Alloy Division

per

Thos.L.Chapman. Mining Engineer
Region V.

Recd 1/18/52
D.M.R.

FILE COPY
SURNAME:

UNITED STATES
DEPARTMENT OF THE INTERIOR
DEFENSE MINERALS ADMINISTRATION
WASHINGTON 25, D. C.

Gentry
Selfridge
Mutt

FEB 4 - 1952

Natural Resources Developing Company
Mr. C. W. Styer, President
354 Village Lane
Los Gatos, California

Re: Docket No. DMA 1711X - Tungsten
Tungsten Queen Mining Claims
Inyo County, California

Dear Mr. Styer:

A review of our file with reference to the subject docket has been made. From the small amount of information that you have submitted with your application and from other information available in Washington, we believe that a moderate program of surface trenching and sampling and geologic mapping should be done first and the results of such work thoroughly studied before an intelligent underground work program can be planned or justified.

We would like to inquire whether or not you would be interested in such a program as outlined above. We would also like to know whether or not you have done any additional work on the property since August 3, 1951. If such work has been done, will you please advise us of the results.

In considering a program of trenching, sampling and mapping, it is suggested again that you confer with Mr. H. C. Miller, Executive Director, Defense Minerals Exploration Administration, San Francisco, California and his staff of mining engineers and geologists in order to submit adequate geologic maps and sampling data.

It will also be necessary for you to furnish this office with six signed copies of the Landlord's Subordination Agreement on form MF-202, enclosed herein for your convenience.

May we hear from you at your earliest convenience?

Sincerely yours,

George G. Selfridge
2-4-52

G. C. Selfridge, Acting Chief
Iron and Ferro-Alloy Division

cc: Admn. Reading File
Docket
R. W. Geehan, USBM
D. M. Lemmon, USGS
Field Team Reg. III
G. C. Selfridge
G. G. Gentry

Enclosures - 7

G. G. Gentry:lm
1/31/52

[illegible]

1-31-52

Letter to Applicant suggesting moderate program of Teaching and Sampling. also Requesting him to furnish 6 Copies of Landlords Subcontraction Agreement

G. G.

STANDARD FORM NO. 64

Office Memorandum • UNITED STATES GOVERNMENT

TO : George Selfridge, DMEA DATE: January 18, 1952

FROM : D. M. Lemmon, USGS

SUBJECT: Natural Resources Developing Co.
Tungsten Queen claims (Formerly Yellow Jacket and Real McCoy claims)
Secs. and 11, T. 3 S., R. 31 E.
Benton Range, California

DMA 1711 X - Tungsten

The Natural Resources Developing Co. is composed of retired army and navy officers who have no apparent knowledge of geology or mining. The various proposals made to DMA including the final letter of August 3, attached to DMA 1711-X, were not based on a sound foundation. Apparently the Company has no competent mining consultant, but employs some one to take options on prospects.

The Tungsten Queen claims are near the old Tower mine, 2 miles north of the Black Rock tungsten mine, in the Benton Range, California. Thin layers of limestone, complexly folded near a contact with granite, contain some scheelite in small bodies of tactite. Enough trenching, sampling, and mapping has not been done to justify underground work, or to give any evidence that significant mineralization is present.

It is my opinion that the applicant has not submitted enough information to warrant a field examination. My knowledge of the area is sufficient to show that the proposal submitted is poorly conceived, and that surface trenching, prospecting, sampling, and geologic mapping are necessary before any intelligent underground work could be planned or justified. The region is now under deep snow and could not be examined before April.

I suggest a letter to the applicant asking for information about any additional work done on the property since August 3, and pointing out the importance of surface trenching, sampling, and geologic mapping in advance of underground development. The applicant apparently ignored the advice given in Mr. Holderer's letter of July 6 to consult the Field Team in San Francisco in assembling material for an adequate application. It might be worthwhile to suggest again that the applicant confer in San Francisco with Spangler Ricker of the Bureau of Mines or Paul C. Bateman of the Geological Survey.

D M Lemmon

DEPARTMENT OF THE INTERIOR
Defense Minerals Administration
RECEIVED
JAN 23 1952

George Selfridge, DMEA

January 18, 1952

D. M. Lemmon, USGS

Natural Resources Developing Co.
Tungsten Queen claims (Formerly Yellow Jacket and Real McCoy claims)
Secs. and 11, T. 3 S., R. 31 E.
Benton Range, California

DMA 1711K - Tungsten

The Natural Resources Developing Co. is composed of retired army and navy officers who have no apparent knowledge of geology or mining. The various proposals made to DMA including the final letter of August 3, attached to DMA 1711-K, were not based on a sound foundation. Apparently the Company has no competent mining consultant, but employs some one to take options on prospects.

The Tungsten Queen claims are near the old Tower mine, 2 miles north of the Black Rock tungsten mine, in the Benton Range, California. Thin layers of limestone, complexly folded near a contact with granite, contain some scheelite in small bodies of tactite. Enough trenching, sampling, and mapping has not been done to justify underground work, or to give any evidence that significant mineralization is present.

It is my opinion that the applicant has not submitted enough information to warrant a field examination. My knowledge of the area is sufficient to show that the proposal submitted is poorly conceived, and that surface trenching, prospecting, sampling, and geologic mapping are necessary before any intelligent underground work could be planned or justified. The region is now under deep snow and could not be examined before April.

I suggest a letter to the applicant asking for information about any additional work done on the property since August 3, and pointing out the importance of surface trenching, sampling, and geologic mapping in advance of underground development. The applicant apparently ignored the advice given in Mr. Holderer's letter of July 6 to consult the Field Team in San Francisco in assembling material for an adequate application. It might be worthwhile to suggest again that the applicant confer in San Francisco with Spangler Rieker of the Bureau of Mines or Paul C. Bateman of the Geological Survey.

DML

DMLemmon:gt

Copies to: Director's read. file
Branch read. file

George Selfridge, DMEA January 18, 1952

D. M. Lemmon, USGS

Natural Resources Developing Co.
Tungsten Queen claims (Formerly Yellow Jacket and Real McCoy claims)
Secs. and 11, T. 3 S., R. 31 E.
Benton Range, California DMA 1711 X - Tungsten

The Natural Resources Developing Co. is composed of retired army and navy officers who have no apparent knowledge of geology or mining. The various proposals made to DMA including the final letter of August 3, attached to DMA 1711-X, were not based on a sound foundation. Apparently the Company has no competent mining consultant, but employs some one to take options on prospects.

The Tungsten Queen claims are near the old Tower mine, 2 miles north of the Black Rock tungsten mine, in the Benton Range, California. Thin layers of limestone, complexly folded near a contact with granite, contain some scheelite in small bodies of tactite. Enough trenching, sampling, and mapping has not been done to justify underground work, or to give any evidence that significant mineralization is present.

It is my opinion that the applicant has not submitted enough information to warrant a field examination. My knowledge of the area is sufficient to show that the proposal submitted is poorly conceived, and that surface trenching, prospecting, sampling, and geologic mapping are necessary before any intelligent underground work could be planned or justified. The region is now under deep snow and could not be examined before April.

I suggest a letter to the applicant asking for information about any additional work done on the property since August 3, and pointing out the importance of surface trenching, sampling, and geologic mapping in advance of underground development. The applicant apparently ignored the advice given in Mr. Holderer's letter of July 6 to consult the Field Team in San Francisco in assembling material for an adequate application. It might be worthwhile to suggest again that the applicant confer in San Francisco with Spangler Richer of the Bureau of Mines or Paul C. Bateman of the Geological Survey.

DML.

DMLemmon:gt

Copies to: Director's read. file
Branch read. file

340
FILE COPY
SURNAME:

UNITED STATES
DEPARTMENT OF THE INTERIOR
DEFENSE MINERALS ADMINISTRATION
WASHINGTON 25, D. C.

G. E. C. Jacoby
Holderer

AUG 17 1951

Natural Resources Development Co.
354 Village Lane
Los Gatos, California

In reply please refer to: DMA-1711-A

Gentlemen:

In our communication to you dated July 6, 1951 we suggested in our closing paragraph that you contact Mr. J. C. Miller, Executive Officer, DMA Field Team Region III, 1012 Flood Building, 870 Market Street, San Francisco, for help in assembling your data. We again make this same suggestion. The sketch which you have submitted is not sufficiently large nor sufficiently clear to adequately outline your proposed project.

Cross sectional sketches showing distances, ground surface, tunnels, and cuts together with supporting data as to a time table for each portion of the project, and money to be expended for each portion, are absolutely essential. It is also suggested that an assay map indicating points at which samples were taken be submitted.

Until we receive this requested data, it is impossible for us to take further action on your proposal.

Very truly yours,

George B. Holderer

8/17

George B. Holderer
Chief Tungsten Branch

CHJacoby:11 Aug. 15,1951

CC: Adm. Reading File
Reports & Records Unit
File
Mr. Holderer
Field Team Region III

AUG 17 1951

Natural Resources Development Co.
354 Village Lane
Los Gatos, California

In reply please refer to: SR-1711-4

Gentlemen:

In our communication to you dated July 6, 1951 we suggested in our closing paragraph that you contact Mr. [illegible] Holderer, Executive Officer, Field Team Region III, 1012 Flood Building, 870 Market Street, San Francisco, for help in assembling your data. We are in make this same suggestion. The sketch which you have submitted is not sufficiently large nor sufficiently clear to accurately outline your proposed project.

Cross sectional sketches showing dri areas, ground surf co. tunnels, and dike together with supporting data and a time table for each portion of the project, and money to be expended for each portion, are absolutely essential. It is also suggested that a map showing indicating points at which samples were taken be submitted.

Until we receive this requested data, it is impossible for us to take further action on your proposal.

Very truly yours,

George B. Holderer

George B. Holderer
Chief Engineering Branch

CHJacoby:11 Aug. 15,1951

CC: Adm. Reading File
Reports & Records Unit
File
Mr. Holderer
Field Team Region III

NATURAL RESOURCES DEVELOPING COMPANY

C. W. STYER
PRESIDENT
H. L. WHITTAKER
SEC. - TREAS.

354 VILLAGE LANE • TELEPHONE ELGATO 4-3604
LOS GATOS, CALIFORNIA

RENO
NEVADA
BISHOP
CALIFORNIA

DEPARTMENT OF THE INTERIOR
Defense Minerals Administration
RECEIVED
AUG 6 1951
LANDON F. STROBEL
Executive Secretary

Aug. 3rd, 1951

Defense Materials Admin.
Dept. of the Interior,
Washington 25 D.C.

Attention Mr. George Holderer.

Dear Sir :

Ref DMA 1711-X the additional data requested in your letter of July 6th, 1951 as follows :

1. Map enclosed showing potential ore bodies and the proposed tunnel and crosscuts necessary for exploration.

a. The proposed work (par 21 MF 103) as indicated on this map will be to drive a tunnel through the existing ore body until a point of intersection is reached. All studies indicate that a point of convergence should be reached with 3200 ft of tunnel and crosscuts. The estimated time is 11½ months. The legend and colors on the map should be sufficiently clear to indicate the general outline of the proposed work.

2. Also enclosed is purchase statement photstat showing the results of a sample run of 11 tons of ore which was concentrated to 227 lbs for milling.

3. Enclosed is a photstat of an assay run on four sacks of concentrate (227 lbs)

4. Ref par 22 MF 103 the map enclosure under par. 1 above gives the pertinent data in part. The remainder is in the other enclosures, except a purely geological map of the area which we do not have.

Very truly Yours

C.W. Styer

C.W. Styer
President.

The material submitted here does not give any geologic basis for exploration, and suggests that the applicant is not experienced in mining. No adequate map is submitted, and the milling of 11 tons with recovery of 5.6 units is hardly a justification for driving an adit 3,200 feet long.
DM Lemmon
Aug. 8, 1951

Aug. 3rd,1951

Defense Materials Admin.
Dept. of the Interior,
Washington 25 D.C.

Attention Mr. George Holderer.

Dear Sir :

Ref DMA 1711-X the additional data requested in your letter of July 6th,1951 as follows :

1. Map enclosed showing potential ore bodies and the proposed tunnel and crosscuts necessary for exploration.

a. The proposed work (par 21 MF 103) as indicated on this map will be to drive a tunnel through the existing ore body until a point of intersection is reached. All studies indicate that a point of convergence should be reached with 3200 ft of tunnel and crosscuts. The estimated time is 11½ months. The legend and colors on the map should be sufficiently clear to indicate the general outline of the proposed work.

2. Also enclosed is purchase statement photstat showing the results of a sample run of 11 tons of ore which was concentrated to 227 lbs for milling.

3. Enclosed is a photstat of an assay run on four sacks of concentrate (227 lbs)

4. Ref par 22 MF 103 the map enclosure under par. 1 above gives the pertinent data in part. The remainder is in the other enclosures, except a purely geological map of the area which we do not have.

Very truly Yours

C.W. Styer
President.

Aug. 3rd,1951

Defense Materials Admin.
Dept. of the Interior,
Washington 25 D.C.

Attention Mr. George Holderer.

Dear Sir :

Ref MMA 1711-X the additional data requested in your letter of July 6th,1951 as follows :

1. Map enclosed showing potential ore bodies and the proposed tunnel and crosscuts necessary for exploration.

a. The proposed work (par 21 MP 103) as indicated on this map will be to drive a tunnel through the existing ore body until a point of intersection is reached. All studies indicate that a point of convergence should be reached with 5200 ft of tunnel and crosscuts. The estimated time is 11½ months. The legend and colors on the map should be sufficiently clear to indicate the general outline of the proposed work.

2. Also enclosed is purchase statement photostat showing the results of a sample run of 12 tons of ore which was concentrated to 827 lbs for milling.

3. Enclosed is a photostat of an assay run on four sacks of concentrate (827 lbs)

4. Ref par 22 MP 103 the map enclosure under par. 1 above gives the pertinent data in part. The remainder is in the other enclosures, except a purely geological map of the area which we do not have.

Very truly Yours

G.J. Styer
President.

Aug. [illegible], 1951

[illegible] Bureau [illegible]
Dept. of the Interior,
[illegible] 25 D.C.

Attention Mr. George [illegible],

Dear Sir :

[illegible] 1951-2 the [illegible] have requested [illegible] [illegible] :

1. The [illegible] of this potential are [illegible] and the [illegible] [illegible] necessary for exploitation.

2. The [illegible] work [illegible] as indicated on this map [illegible] to [illegible] [illegible] [illegible]

FILE COPY
SURNAME:

Holderer
Lemmon/H.

UNITED STATES
DEPARTMENT OF THE INTERIOR
DEFENSE MINERALS ADMINISTRATION
WASHINGTON 25, D. C.

July 6, 1951

Natural Resources Developing Company
354 Village Lane
Los Gatos, California

In reply please refer to
DMA-1711-X

Gentlemen:

We have received your application for an exploration project costing $60,000 on the Tungsten Queen claims, Mono County, California.

Exploration loans connot be used for purchasing milling facilities. Therefore the $5,200 item cannot be alloved for mill purchase and erection.

The amount and objective of exploration must be clearly stated, and shown on maps. The description and maps will be attached to the exploration contract as Exhibit A. Your answers to questions 21 and 22 form MF-103 are inadequate for this purpose, for they do not define a specific project.

The results from shipping ore to a custom mill should be stated as supporting data. The assays that you submitted, reported by Abbot A. Hanks on March 29, 1951, are high and may not be representative of average ore.

Exploration loans will be made only where there is a reasonalbe chance of success.

We cannot give your application further consideration until you submit the additional data needed to complete the Exhibits of the exploration contract. In assembling this material, consult Mr. H. C. Miller, Executive Officer, DMA Field Team, Region III, 1012 Flood Building, 870 Market Street, San Francisco. A copy of the exploration contract (MF-200) is enclosed for your information.

Very truly yours,

George B. Holderer

George B. Holderer
Chief, Tungsten Branch

DMLemmon:ec

CC: Adm. Reading File
Mr. Strobel
Mr. Holderer
Regional Field Team
Mr. Lemmon
Files

1711-7

Form MF 100 might contain additional information.

Don C.

7-2-57

DMA 1711-Y

LOOK UP FORM MF 100

MAP SUBMITTED POOR. NO ASSAY MAP

LETTER BY G.H. HOLDRER, AUG. 15, 1981
ASKING FOR MORE COMPLETE MAP &
ASSAY MAP NO FURTHER DATA ON FILE

ESTIMATED COST. 60,000
INCLUDED FOR MILL 5,000 00+
65,000 FOR 3,200
FEET OF DRIFTING AND X CUTTING.
INSUFFICIENT.
TR!

CHECK WITH ADAMS
FOLLOW UP LETTER

FILE COPY
SURNAME:

UNITED STATES
DEPARTMENT OF THE INTERIOR
DEFENSE MINERALS ADMINISTRATION
WASHINGTON 25, D. C.

June 22, 1951

Mr. C. W. Styer
President
Natural Resources Developing Co.
354 Village Lane
Los Gatos, California

Subject: DMA-1711X
Re: Exploration Loan
Tungsten Queen Nos. 1
to 5.

My dear Mr. Styer:

Receipt is acknowledged of your application and attachments of June 6, 1951 for an exploration loan under the Defense Production Act of 1950.

The application was assigned Docket Number DMA-1711X and was referred to Mr. George B. Holderer, Chief, Tungsten Branch on June 19, 1951.

In any future correspondence relating to your application, kindly refer to DMA-1711X.

Sincerely yours,

LANDON F. STROBEL

Landon F. Strobel
Executive Secretary

LFSTROBEL:js
cc: Strobel-2
Files
Holderer
Lyon

DMA-1711

858

DMA-1711 X

NATURAL RESOURCES DEVELOPING COMPANY

C. W. STYER
PRESIDENT
H. L. WHITTAKER
SEC. - TREAS.

354 VILLAGE LANE • TELEPHONE ELGATO 4-3604
LOS GATOS, CALIFORNIA

RENO
NEVADA
BISHOP
CALIFORNIA

June 14,1951

Defense Minerals Administration,
Department of The Interior,
Washington, D.C.

Lead-Zinc Br.

2574-Power

Gentlemen :

Ref file DMA 775 x, there has been some correspondence between us. As a resume, we originally applied for a loan on all our properties. Since then we have an application dated May 10th,1951 covering a uranium prospect. These papers are now being processed through the San Francisco office.

We now have what appears to be a good tungsten property and are therefore submitting herewith our application for an exploratory loan for this property. The other properties mentioned in the original application of Feb 28,1951 we are merely holding and they are not involved in either this application nor in the one we submitted May 10,1951 on the uranium. Each is to stand on its own merits from our viewpoint.

Very truly Yours

For The President

H L Whittaker

H.L.Whittaker
Sec.-Treas.

DEPARTMENT OF THE INTERIOR
Defense Minerals Administration
RECEIVED
JUN 18 1951
LANDON F. STROBEL
Executive Secretary

May 23, 1951

Mr. J. A. Quint
Natural Resources
2510 Stevens
Minneapolis, Minnesota

Dear Sir:

This will acknowledge receipt of your letter of May 21, 1951, requesting information on a tin oxide deposit in Mexico.

The United States Government has made no provision for the development of foreign mineral deposits other than in E.C.A. countries and, consequently, any funds needed for such prospecting and development would have to be provided by private capital.

The Defense Production Act of 1950 expires June 30th, but there is no reason to expect any legislation that will allow the United States Government to spend money abroad on speculative mining ventures.

Very truly yours,

Thomas C. Baker

T. C. Baker, Chief
Foreign Division

TCBaker:gad

Copy to: Mr. Strobel
Mr. Pehrson
Mr. Johnston, Room 4211, G.S.Bldg.
Admin. Reading File

Form MF-103
(April 1951)

U. S. DEPARTMENT OF THE INTERIOR
DEFENSE MINERALS ADMINISTRATION

Budget Bureau No. 42-R1035.
Approval expires 6-30-51.

APPLICATION FOR AID FOR AN EXPLORATION PROJECT PURSUANT TO MINERAL ORDER 5, UNDER DEFENSE PRODUCTION ACT OF 1950

DO NOT FILL IN THIS BLOCK

Docket No. DMA-1711-X

Date received 6/18/51

Participation

Natural Resources Developing Co
354 Village Lane
Los Gatos, Calif

JUN 18 1951
Executive Secretary

Name and address of applicant

Date June 8, 1951

FILL IN THIS BLOCK

Date of application May 10, 1951

Estimated cost $60,000

Mineral or metal Tungsten

Percentage of Government participation 75%

Location of mine 10 miles southwest of Benton Calif., 2 miles from Black Rock Tungsten Mine

Date of filing MF-100 May 10, 1951

DMA Docket Number, if available DMA-1711-X ~~DMA-775X~~

INSTRUCTIONS

Read Mineral Order 5, Regulations Governing Government Aid in Defense Projects, before completing this application. Submit four signed copies of the application to Defense Minerals Administration, Department of the Interior, Washington 25, D. C., or to the nearest field executive officer thereof, with your name and address on each sheet of the application and all accompanying papers. If any question is inapplicable, or if you cannot answer it, so state on the form. Where the space provided for answer is insufficient, answer on a separate sheet, annex it to the application form, and refer to it in space for answer. If the application is approved, you will be presented with an exploration project contract on Form MF-200, for your signature.

THE APPLICANT

*1. Is applicant an individual, partnership, or corporation?
*2. If a partnership, state names and addresses of partners.
*3. If a corporation, state names and addresses of officers, directors, and five largest stockholders.
*4. Describe the mining and general business experience of (*a*) the applicant, and (*b*) the person or persons who will manage the project.
*5. Are you the owner or the lessee of the property?
6. If owner, state what claims, liens, or encumbrances, if any, are against the property.
7. If lessee, attach a copy of the lease and state if it is in good standing.

NOTE.—It will be necessary to procure and attach to the exploration project contract agreements of claimants, lienors, encumbrances and lessors subordinating their interests in the property to the interest of the Government under the contract.

8. Furnish current financial statement, showing assets and liabilities, and a profit and loss statement.
9. How much money is applicant prepared to invest in proposed project? Is it sufficient to pay your part of the cost of the project as detailed in question 23 of this application form, in accordance with the regulations on Government participation (Section 9 of Mineral Order 5)?

*If you have already answered these questions on MF-100, you are not required to answer the questions for this application.

16—64067-1

THE PROPERTY

10. (*a*) Give a description of the real property that will be in any way involved in the exploration project, including any existing mine or operating property.

(*b*) Give the legal description of the exact parcel, plot, or area upon which the exploration is to be conducted.

NOTE.—If both areas are the same, so state. The only obligation to repay the Government is from the net earnings from any commercial discovery made in the area specified in (*b*) above in which the exploration is to be conducted, and the expenditure of funds which may be charged as costs of the project must be limited to that area or to work necessary to perform the exploration in that area.

*11. State the present and former names of the property, if any.

*12. State, in detail, the location of the property with reference to towns, railroads, roads, shipping points, including distances and directions and kinds and conditions of roads.

*13. State source and quantity of water available for operations and its sufficiency at all seasons.
State amount of power to be used, rate per hour or other cost, and source.

*14. Describe any existing useable facilities, equipment, buildings, or structure now on the property that will be devoted to the exploration work.

15. State in detail how the ore could be shipped and how and where milled.

*16. History:

(*a*) Give a statement, as complete as possible, of previous exploration, development, operation, and production of property, with reasons for any past suspensions of operations.

(*b*) State briefly the known history and production of adjoining and neighboring properties.

(*c*) Furnish any available (private) reports that may apply to this application, including results of mine examinations, recommended exploration and development, and metallurgical investigations.

*17. Production:

(*a*) If mine is in production, furnish the following information:

	Tons per day	*Grade or analysis*	*Cost per ton*	*Net value per ton*
(1) Mining				
(2) Milling				
(3) Shipped or sold				

*18. Ore or mineral reserves: (If property is or has been operating.)

(*a*) Describe the ore or mineral deposits briefly.

(*b*) Submit available maps and assay data.

(*c*) Give estimated tonnage and grade of each class of ore reserves.

19. State any conditions or circumstances regarding the property not sufficiently brought out by the foregoing questions.

THE EXPLORATION

20. For what mineral or minerals and for what types of deposits and ores will the exploration be conducted?

21. Describe briefly, but concisely, the proposed work and the estimated time required to complete it.

NOTE.—The Government will not participate in a project that will require more than 2 years to complete.

22. Furnish statement of the geological basis of the project with particular emphasis on factors leading the operator to expect the finding of commercial ore bodies. This statement should be accompanied by supporting maps such as geological maps, maps of the proposed openings and assay maps, sample lists, and other pertinent data.

THE REQUIREMENTS AND COSTS

23. Tabulate in the form of an itemized statement with a sum for each item the estimated requirements and costs of the project so that the total will give the estimated cost of the project in which the Government will participate, as follows:

(*a*) Labor, by numbers and classes (miners, muckers, millmen, etc.), with wages of each.

(*b*) Supervisors, by numbers and positions, with salaries of each.

(*c*) Cost of necessary repairs to existing facilities, structures, and buildings.

(*d*) Cost of necessary installation or construction of additional facilities, structures, and buildings.

(*e*) Cost of items of equipment, not now owned by the applicant which must be purchased for operations at a cost of $50 or more each.

(*f*) Cost of rental for equipment which the operator proposes to rent.

(*g*) Rental value of items of equipment which the operator now owns and which will be devoted to the work.

(*h*) Cost of materials and supplies, including items of equipment costing less than $50 each.

(*i*) Cost of power, water, utilities, and any other items not provided for above.

24. Furnish a time schedule of the project, stated in terms of months after project is approved, showing progress expected to be accomplished and the money expected to be spent.

CERTIFICATION

The undersigned company, and the official executing this certification on its behalf, hereby certify that the information contained in this form and accompanying papers is correct and complete to the best of their knowledge and belief.

Natural Resources Developing Co
(Name of company)

By [signature]
(Signature of authorized official)

June 8,1951
(Date)

President
(Title)

Title 18, U. S. Code (Crimes), Section 1001, makes it a criminal offense to make a willfully false statement or representation to any department or agency of the United States as to any matter within its jurisdiction.

*Same as footnote on page 1.

16—64067-1 U. S. GOVERNMENT PRINTING OFFICE

1. [illegible]
2. [illegible]
3. [illegible]
4. [illegible]
5. [illegible]
6. [illegible]
7. [illegible]
8. [illegible]
9. [illegible]
10. [illegible]
11.12.13.14. [illegible]
15. [illegible]

16. a. [illegible]
b. [illegible]
c. [illegible]

17. [illegible]

18. a. [illegible]
b. [illegible]
c. [illegible]
19. [illegible]
20. [illegible]
21. [illegible]
22. [illegible]

At [illegible] [illegible] [illegible]

[illegible] 775 I (Office for Form LD 103)

20. [illegible]	Per No.	Per Year
a. 2 [illegible], 3 [illegible]	[illegible]000	20,700
b. [illegible] and [illegible].	000	7,200
c. [illegible]		
d. [illegible]		000
e. [illegible] (for [illegible] [illegible])		3,000
f. [illegible]		3,000
[illegible]		3,000
[illegible] [illegible]		1,000
[illegible] and [illegible]		500
g. [illegible] [illegible], [illegible] [illegible] [illegible]		3,000
h. [illegible]		
i. [illegible]		5,000
j. [illegible]		3,000
k. [illegible]		4,500
[illegible] and [illegible].		3,000
[illegible] and [illegible]		2,400
		60,000

24. [illegible] [illegible] [illegible]

24. continued

3rd Month Purchase of remaining equipment, extension of exploration, shipping and milling ore.

a. $2800
b. 800
c. none
d. none
e. 4000
f. 800
g. none
h. 400
i. 600
$9000

4th to 10th month inclusive. Continued exploration and shipping of ore at an average cost of $4000 per month.

Note: The purchase of the mill, while not strictly an exploratory item, is a very valuable item for several reasons. It saves a considerable haul over any available milling facility now available. It saves milling costs because we would operate it ourselves. It is crated at present, but is in excellent condition, complete, and is a real bargain at the price, since it would normally cost close to $25,000 complete and setup on site. No labor for milling is included in our estimate above due to the fact that we figure to operate it ourselves and at company expense, not on government money, which would appear only in the initial setup as is indicated.

Natural Resources Developing Co.
USA Village Lane
San Gabriel, Calif.

REPORT OF ASSAY

ABBOT A. HANKS, INC.

ASSAYERS, CHEMISTS, ENGINEERS
624 SACRAMENTO STREET
SAN FRANCISCO. March 29, 1951

DEPOSITED BY Natural Resources & Developing Co.
194 Saratoga
Los Gatos, California

SAMPLE OF ORE

Labty. No.	Mark	GOLD, per ton of 2,000 lbs. Troy Ounces	GOLD, per ton of 2,000 lbs. Value @ $35.00 oz.	SILVER, per ton of 2,000 lbs. Troy Ounces	SILVER, per ton of 2,000 lbs. Value @ $	Percentages	
28014	Bag 1					Tungstic Oxide	5.38
15	" 2					" "	4.75
16	" 3					" "	6.38
17	" 4					" "	4.17
18	" 5					" "	5.76
19	" 6					" "	5.49
20	" 7					" "	4.68
21	Rerun Bag					" "	4.64
22	Box					" "	4.76
23	Tungsten Sample (Coarse)					" "	5.64

ABBOT A. HANKS, INC.

G. T. Bee.

pf

Order No. .....

When recorded, please mail this instrument to

Natural Resources Developing Co.

354 Village Lane

Los Gatos, Calif.

856

Filed for Record

C. L. STIER

5 ... 9 ... A.

... -28-

... 246

... Smith

... 2.50 Paid

Bond - - Lease

On a Mine

Know all Men by these Presents, *That* Mrs Agnes Dewey, also Known as Mrs. C. C. Dewey, a widow, Marvin Johnson and Dorthy G Johnson, His Wife and J. L. Larson, a single Man *of the* BISHOP *County of* INYO, *and State of* Calif. *hereinafter called the party* are *of the first part* *held and firmly bound unto* Natural Resources Developing Co. Incorporated under the laws of Nevada *of the* Los Gatos *County of* Santa Clara, *and State of* Calif., *hereinafter called the party* ys *of the second part, in the penal sum of* THREE HUNDRED (300.00) ---------- *Dollars, lawful money of the United States, for the payment of which sum well and truly to be made by the party* ys *of the first part to the party* ys *of the second part.* their *heirs, executors, administrators or assigns, the party* ys *of the first part hereby bind* themselves their *heirs, executors and administrators firmly by these presents. Witness* our *hands and seal* s *this* 25th *day of* May *A. D. 19* 51

Whereas, *the above bounden party* ys *of the first part, on the day of the date hereof, have agreed to sell to the said party* ys *of the second part the following described property, situated, lying and being in* the Chadigo *Mining District, in the County of* Mono, *and State of* Calif *to-wit:*

A three fourths undivided interest in all those certain unpatented mining claims, described as TUNGSTEN QUEEN Nos. One (1) to Five (5) Inclusive, Recorded in Book 10 Pages 460 ans 461 of Mono County Records. These Claims were formerly known and recorded as YELLOW JACKET,-REAL McCOY,- REAL McCOY #1, -REAL McCOY #2,- REAL McCOY #3 Adjoining the Tower Mine.

for the sum FIFTEEN THOUSAND (15,000.00) *Dollars, which said sum is to be paid to the party of the first part, or deposited to their credit in the* Bank of America at Bishop, Cal. *in the manner following, to-wit: On or before the* 25th *day of* May *A. D. 19*51 *the sum of* Three Hundred (300.00) Dollars down, and then an additional [illegible] week until a total sum of Thirty Seven Hundred and Fifty (3750.00) Dollars shall have been paid. After this date on which the 3750.00 shall have been paid, additional monthly subsequent payments will be made on the basis of seven and one half (7½) percent of the gross recovery from the mine as royalty. These payments will continue until the total payments shall equal the purchase price of 15,000.00. Then the three fourths interest in the herein mentioned claims, now held by the party of the first part, shall be turned over and delivered to the partys of the second part, who now hold the other one quarter interest in these claims, by the escrow trustee.

And Whereas, *the said party of the first part have further agreed to make, execute and acknowledge within* 10 *days from the date hereof, unto the said party of the second part, a good and sufficient deed of all the foregoing property, showing a clear and perfect title (except as against the United States), free from all incumbrance, which said deed shall be placed, within* 10 *days from the date hereof, with* responsible third party *in escrow, to be delivered to the said party of the second part, or* their *assigns, on the payment in full of said purchase money, and,*

Whereas, *the said party of the first part have further agreed to place the said party of the second part, or* their *assigns, in full and peaceable possession of said property, to mine, remove and sell ore therefrom; the said party of the second part, or* their *assigns, agree to commence work on said premises before the* 25th *day of* May *A. D. 19*51 *and thereafter to work the same continuously in a thorough and workmanlike manner, employing at least* two (2) *men underground, working at least* 10 *shifts to the man each calendar month, and to permit the part of the first part to have access to all parts of said property at all times and to allow no person not in privity with the parties hereto to take or hold possession of said property or any part thereof under any pretense whatever, and during the continuance of this Bond and Lease to deposit in*

Now, Therefore, *the condition of the above obligation is such that if the said party of the second part, or* their *assigns, shall fail to comply with the terms of the aforesaid agreement or any of them, time being of the essence hereof, and if the said party of the first part shall well and faithfully perform the same, then this obligation shall be null and void, otherwise remain in full force and effect, and in case of such failure all sums deposited as aforesaid shall be retained by the said party of the first part as liquidated damages and the party of the second part shall forthwith surrender possession of said premises.*

Mrs Agnes Dewey — Mrs Agnes Dewey
Marvin Johnson — Marvin Johnson
Dorthy G. Johnson — Dorothy G. Johnson
J. L. Larson — J. L. Larson

Natural Resources Developing Co. By C. W. Styer, Pres. — C. W. Styer

STATE OF CALIFORNIA,
County of INYO } ss.

On This 25th day of May, A.D., 1951, before me, LUCY M. ABRIBAT

a Notary Public in and for said County and State, personally appeared MRS. AGNES DEWEY, MARVIN JOHNSON, DOROTHY G. JOHNSON J. L. LARSON and C. W. STYER known to me, to be the persons whose names are subscribed to the within Instrument, and acknowledged to me that they executed the same.

In Witness Whereof, I have hereunto set my hand and affixed my official seal the day and year in this certificate first above written.

Lucy M. Abribat
Notary Public in and for said County and State.

My Commission Expires June 15, 1954

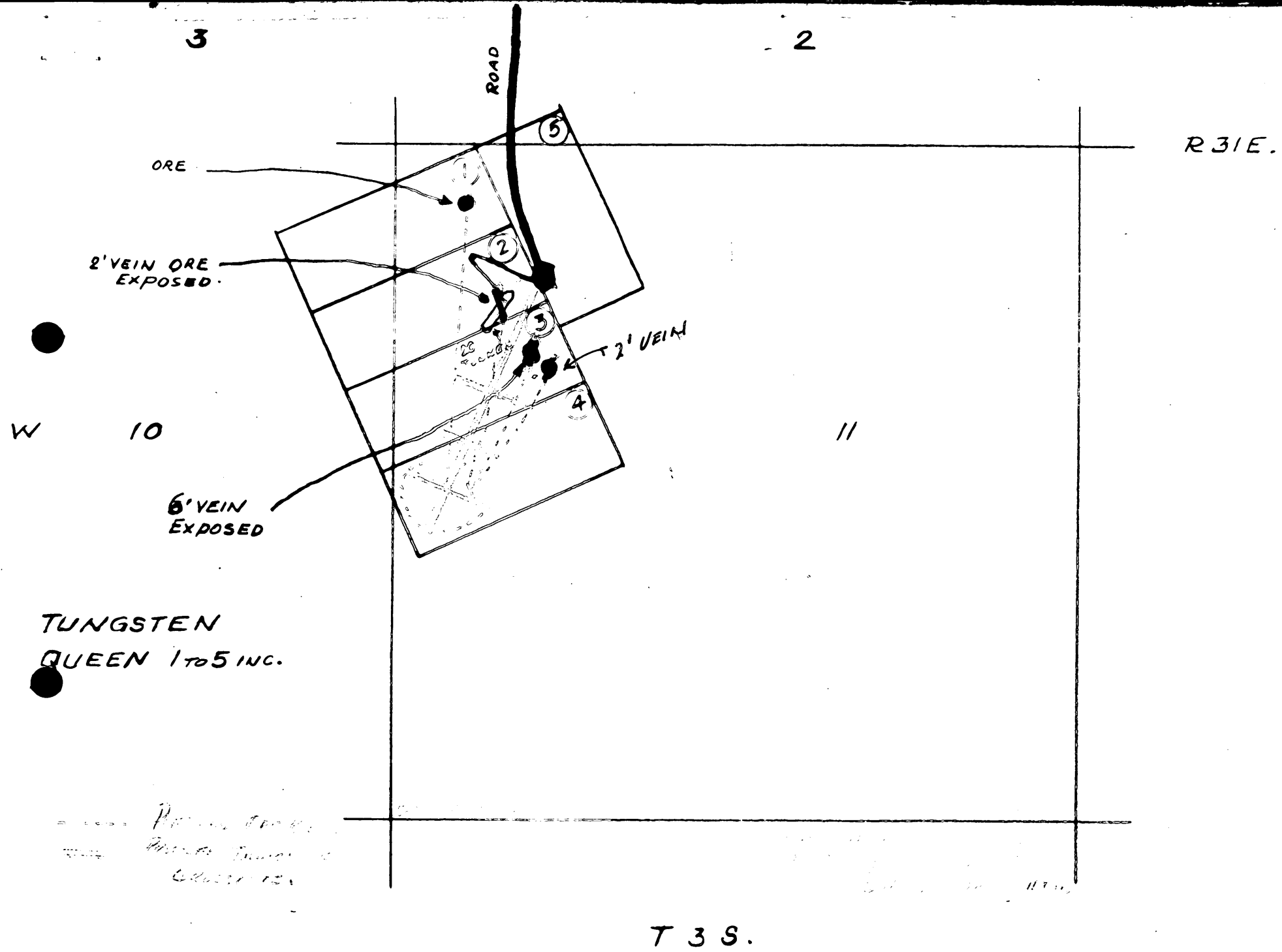

Natural Resources Developing Co.
354 Village Lane L.H.H. Los Gatos, Calif.

PURCHASE STATEMENT, Tungsten Ore Concentrate

120 S Main St

BISHOP, CALIF., July 3 1950

Seller Natural Resources Developing Co. 354 Village Lane Los Gatos, California

U.S. Government Allocation #53

Material 227 lbs. Scheelite Concentrate Lot or Delivery No. Blended in Lot #19

Assay: 50.16 % WO_3, 5.693 Units WO_3, Under 60% WO_3, ... Penalty $ 1.47 /Unit

_____ % Molybdenum ..... " _____ / "

_____ % Phosphorous ..... " _____ / "

_____ % Sulphur ..... " _____ / "

_____ % Copper ..... " _____ / "

_____ % ..... " _____ / "

Handling Charge ..... _____ / "

Total Deductions ..... 1.47 / "

Pay per Unit: $ 58.50, less $ 1.47 ..... Deduction ..... $ 57.03 / "

Gross Pay: 5.693 Units @ $ 57.03 ..... per Unit ..... $ 324.67

Provisional _____ % $ _____

Charges: Freight $ _____ Upgrading $ _____ .....

Sampling - Assaying $ 16.50 Blending $ _____ Pkgs. $ _____ ..... $ 16.50

Net to Seller $ 308.17

Advance Payment 6-4-51 to Lovelace & McConnel $165.

7-3-51 20%(X $308.17) - $61.63 to National Res. Dev'p Co. $ 226.63

Balance of Provisional _____ Final X Settlement to Seller $ 81.54

Ck # 1471

Acceptance of Final Settlement Payment closes this Sales-Purchase transaction. Seller Warrants unencumbered ownership and right to assign, sell and transfer to the undersigned Assignee and/or Buyer.

_____ C W Jones

Owner or Authorized Agent, Seller. Assignee and/or Buyer.

NOTICE: On acceptance of final Settlement, please sign and return one copy to Assignee and/or Buyer.

Chalfant Press

CONCENTRATE SAMPLING

CONTROL ASSAYS

COMPLETE ANALYSIS ON TUNGSTEN ORES

BISHOP ASSAY OFFICE

ASSAYERS • CHEMISTS

CARL J. HOGLE, MGR.

316 N. MAIN ST., BEHIND BISHOP HARDWARE

PHONE 533

BISHOP, CALIFORNIA

DATE July 8 1951

MOLYBDENUM CORPORATION OF AMERICA
406 South Main Street
Los Angeles 13, California

Delivered per U. S Government Defense Minerals Administration Allocation Number 53

Received From: Loveless & McConnell

At Warehouse of Molybdenum Corporation of America, Bishop, California

Cans _____ Tungsten Ore Concentrates

Sacks 4 Tungsten Ore Concentrates

Gross: 231 lbs.

Tare: 4 lbs.

Net: 227 lbs. (after sampling)

Sellers Lot No. . . . . Bishop Lot No. .. 19

Assay: Lab. No. 1821 5.68 Units WO_3

Tungsten Trioxide 50.16 % WO_3
Molybdenum _____ % Mo
Phosphorus _____ % P
Sulphur _____ % S
Copper _____ % Cu

C. J. Hogle

Form MF-103
(April 1951)

U. S. DEPARTMENT OF THE INTERIOR
DEFENSE MINERALS ADMINISTRATION

Budget Bureau No. 42-R1035.
Approval expires 6-30-51.

APPLICATION FOR AID FOR AN EXPLORATION PROJECT PURSUANT TO MINERAL ORDER 5, UNDER DEFENSE PRODUCTION ACT OF 1950

DO NOT FILL IN THIS BLOCK

Docket No. Dma-1711 X

Date received 6/18/51

Participation

Natural Resources Developing Co
354 Village Lane
Los Gatos, Calif.

Name and address of applicant

Date June 8,1951

FILL IN THIS BLOCK

Date of application May 10,1951

Estimated cost $60,000

Mineral or metal Tungsten

Percentage of Government participation 75%

Location of mine 10 miles southwest of Benton, Calif, 2 miles from the Black Rock Tungsten Mine

Date of filing MF-100 May 10,1951

DMA Docket Number, if available ~~DMA-775x~~ Dma-1711 X

INSTRUCTIONS

Read Mineral Order 5, Regulations Governing Government Aid in Defense Projects, before completing this application. Submit four signed copies of the application to Defense Minerals Administration, Department of the Interior, Washington 25, D. C., or to the nearest field executive officer thereof, with your name and address on each sheet of the application and all accompanying papers. If any question is inapplicable, or if you cannot answer it, so state on the form. Where the space provided for answer is insufficient, answer on a separate sheet, annex it to the application form, and refer to it in space for answer. If the application is approved, you will be presented with an exploration project contract on Form MF-200, for your signature.

THE APPLICANT

*1. Is applicant an individual, partnership, or corporation?
*2. If a partnership, state names and addresses of partners.
*3. If a corporation, state names and addresses of officers, directors, and five largest stockholders.
*4. Describe the mining and general business experience of (*a*) the applicant, and (*b*) the person or persons who will manage the project.
*5. Are you the owner or the lessee of the property?
6. If owner, state what claims, liens, or encumbrances, if any, are against the property.
7. If lessee, attach a copy of the lease and state if it is in good standing.

NOTE.—It will be necessary to procure and attach to the exploration project contract agreements of claimants, lienors, encumbrances and lessors subordinating their interests in the property to the interest of the Government under the contract.

8. Furnish current financial statement, showing assets and liabilities, and a profit and loss statement.
9. How much money is applicant prepared to invest in proposed project? Is it sufficient to pay your part of the cost of the project as detailed in question 23 of this application form, in accordance with the regulations on Government participation (Section 9 of Mineral Order 5)?

*If you have already answered these questions on MF-100, you are not required to answer the questions for this application.

16—64067-1

THE PROPERTY

10. (*a*) Give a description of the real property that will be in any way involved in the exploration project, including any existing mine or operating property.

(*b*) Give the legal description of the exact parcel, plot, or area upon which the exploration is to be conducted.

NOTE.—If both areas are the same, so state. The only obligation to repay the Government is from the net earnings from any commercial discovery made in the area specified in (*b*) above in which the exploration is to be conducted, and the expenditure of funds which may be charged as costs of the project must be limited to that area or to work necessary to perform the exploration in that area.

*11. State the present and former names of the property, if any.

*12. State, in detail, the location of the property with reference to towns, railroads, roads, shipping points, including distances and directions and kinds and conditions of roads.

*13. State source and quantity of water available for operations and its sufficiency at all seasons.
State amount of power to be used, rate per hour or other cost, and source.

*14. Describe any existing useable facilities, equipment, buildings, or structure now on the property that will be devoted to the exploration work.

15. State in detail how the ore could be shipped and how and where milled.

*16. History:

(*a*) Give a statement, as complete as possible, of previous exploration, development, operation, and production of property, with reasons for any past suspensions of operations.

(*b*) State briefly the known history and production of adjoining and neighboring properties.

(*c*) Furnish any available (private) reports that may apply to this application, including results of mine examinations, recommended exploration and development, and metallurgical investigations.

*17. Production:

(*a*) If mine is in production, furnish the following information:

	Tons per day	*Grade or analysis*	*Cost per ton*	*Net value per ton*
(1) Mining				
(2) Milling				
(3) Shipped or sold				

*18. Ore or mineral reserves: (If property is or has been operating.)

(*a*) Describe the ore or mineral deposits briefly.

(*b*) Submit available maps and assay data.

(*c*) Give estimated tonnage and grade of each class of ore reserves.

19. State any conditions or circumstances regarding the property not sufficiently brought out by the foregoing questions.

Denver Library
RECEIVED
JUN 18 1951
LAMBERT E. STROBEL
Executive Secretary

THE EXPLORATION

20. For what mineral or minerals and for what types of deposits and ores will the exploration be conducted?

21. Describe briefly, but concisely, the proposed work and the estimated time required to complete it.

NOTE.—The Government will not participate in a project that will require more than 2 years to complete.

22. Furnish statement of the geological basis of the project with particular emphasis on factors leading the operator to expect the finding of commercial ore bodies. This statement should be accompanied by supporting maps such as geological maps, maps of the proposed openings and assay maps, sample lists, and other pertinent data.

THE REQUIREMENTS AND COSTS

23. Tabulate in the form of an itemized statement with a sum for each item the estimated requirements and costs of the project so that the total will give the estimated cost of the project in which the Government will participate, as follows:

(*a*) Labor, by numbers and classes (miners, muckers, millmen, etc.), with wages of each.

(*b*) Supervisors, by numbers and positions, with salaries of each.

(*c*) Cost of necessary repairs to existing facilities, structures, and buildings.

(*d*) Cost of necessary installation or construction of additional facilities, structures, and buildings.

(*e*) Cost of items of equipment, not now owned by the applicant which must be purchased for operations at a cost of $50 or more each.

(*f*) Cost of rental for equipment which the operator proposes to rent.

(*g*) Rental value of items of equipment which the operator now owns and which will be devoted to the work.

(*h*) Cost of materials and supplies, including items of equipment costing less than $50 each.

(*i*) Cost of power, water, utilities, and any other items not provided for above.

24. Furnish a time schedule of the project, stated in terms of months after project is approved, showing progress expected to be accomplished and the money expected to be spent.

CERTIFICATION

The undersigned company, and the official executing this certification on its behalf, hereby certify that the information contained in this form and accompanying papers is correct and complete to the best of their knowledge and belief.

Natural Resources Developing Co — By C. W. Steyer
(Name of company) — (Signature of authorized official)

June 8,1951 — President
(Date) — (Title)

Title 18, U. S. Code (Crimes), Section 1001, makes it a criminal offense to make a willfully false statement or representation to any department or agency of the United States as to any matter within its jurisdiction.

*Same as footnote on page 1.

16—64067-1 U. S. GOVERNMENT PRINTING OFFICE

DMA 775 X (Filler for Form MF 103)

1. Answered on Form MF-100
2. " " " "
3. " " " "
4. " " " "
5. " " " "
6. Lessee
7. Attached is copy of Bond and Lease
8. See Page 9 of original application DMA 775
9. $25,000 . Yes on a 25% participation basis
10. a & b. Property consists of 5 mining claims, Tungsten Queen Nos 1 to 5 incl. located in California Township 3 South Range 31E.
11,12,13,14. Answered on Form MF 100
15. By truck from mine site over all weather county and state maintained hiways, a distance of 20 miles to mill site. Mill site will be located on Government property by Mill Site Claim. Company owned mill will concentrate ore, and concentrate will be sold to Molybdenum Corporation representative in Bishop, Calif. a distance of 20 miles from the mill site.
16 a. Two ten foot tunnels and two open cuts have been made to expose the ore.
b. Black Rock Mine, 2 miles north of this site has been shipping 350 tons of tungsten ore per day, to the Vanadium Corp. , a distance of approx. 75 miles. They are now stockpiling against completion of a 1000 ton mill at or near the site of the mine.
c. None
17. On May 30th, production was started with three men working one tunnel. We have no figures yet on cost or production. Ore is shipped to a mill approx. 75 miles from the mine site and concentrate is being sold to Molybdenum Corp. representative in Bishop, Calif.
18. a. The ore is sheelite
b. Copy of assay attached
c. None
19. None
20. Tungsten
21. Develop the ore body by following outcroppings by means of tunnels and shafts. Estimated time about one year.
22. The property is in the midst of proven tungsten properties. The geology is the same as the proven properties. Numerous tests have indicated that there are several veins, 3 of which have been located. Adjoining properties are being worked at present by both open pit and tunnel methods by Wah Chang Co., which is installing a 1000 ton mill. The ore in this(our) property is non complex, simple tungstic oxide.

At present we are shipping and having milled some ore from this property, but this company is unable to manage complete exploration without financial aid.

DMA 775 X (Filler for Form MF 103)

23. Labor	Per Mo.	Per Year
a. 3 miners, 3 muckers	$2560	30,700
b. Supervisor and Asst.	900	7,200
c. None		
d. Ore bin		800
e. 25 ton mill (Now have option)		3,200
~~f.~~ Erection		2,000
Truck		3,000
Lighting equipm't		1,000
Ore cars and track		500
f. Bldg for bunk house, cook house and tools		2,000
g. None		
h. Timber		2,000
~~j.~~ Gas &oil		2,000
i. Power		1,200
Repair and maint.		3,000
Ins. and Taxes		2,400
		60,000

24. Time schedule using same sub pars as in par 23 above.

1st Month. Purchase and assembly of equipment, clearing openings, bulldozing ½ mile road.

a.	$500
b.	900
c.	none
d.	800
e.	3200
f.	200
g.	none
h.	300
i.	500
	$6400

2nd Month Purchase of additional equipmt, entending tunnels, erection of mill and stockpiling ore.

a.	$2000
b.	900
c.	none
d.	none
e.	2500
f.	200
g.	none
h.	400
i.	500
	$6500

24. continued

3rd Month Purchase of remaining equipment, extension of exploration, shipping and milling ore.

a.	$2500
b.	900
c.	none
d.	none
e.	4000
f.	200
g.	none
h.	400
i.	500
	$8500

4th to 12th month inclusive. Continued exploration and shipping of ore at an average cost of $4800 per month.

Note : The purchase of the mill, while not strictly an exploratory item , is a very valuable item for several reasons. It saves a considerable haul over any-available-milling facility now available. It saves milling costs because we would operate it ourselves. It is crated at present, but is in excellent condition, complete, and is a real bargain at the price, since it would normally cost close to $25,000 complete and setup on site. No labor for milling is included in our estimate above due to the fact that we figure to operate it ourselves and at company expense, not on government money, which would appear only in the initial setup as is indicated.

Natural Resources Developing Co.
354 Village Lane
Los Gatos, Calif.

REPORT OF ASSAY

ABBOT A. HANKS, INC.

ASSAYERS, CHEMISTS, ENGINEERS
624 SACRAMENTO STREET
SAN FRANCISCO.

March 29, 1951

DEPOSITED BY Natural Resources & Developing Co.
194 Saratoga
Los Gatos, California

SAMPLE OF ORE

Labty. No.	Mark	GOLD, per ton of 2,000 lbs. Troy Ounces	GOLD, per ton of 2,000 lbs. Value @ $35.00 oz.	SILVER, per ton of 2,000 lbs. Troy Ounces	SILVER, per ton of 2,000 lbs. Value @ $	Percentages	
28014	Bag 1					Tungstic Oxide	5.38
15	" 2					" "	4.75
16	" 3					" "	6.38
17	" 4					" "	4.17
18	" 5					" "	5.76
19	" 6					" "	5.49
20	" 7					" "	4.68
21	Rerun Bag					" "	4.64
22	Box					" "	4.76
23	Tungsten Sample (Coarse)					" "	5.64

ABBOT A. HANKS, INC.

G. T. Bee.

pr

ORDER No. .....

When recorded, please mail this instrument to

Natural Resources Developing Co
354 Village Lane
Los Gatos, Calif.

5 9 A

-28-

246

C. W. STYLE

Recd V. Smith

2.50 Paid

Bond = = Lease

On a Mine

Know all Men by these Presents, *That* Mrs Agnes Dewey, also Known as Mrs. C. C. Dewey, a widow, Marvin Johnson and Dorthy G Johnson, His Wife and J. L. Larson, a single Man *of the* BISHOP *County of* INYO *and State of* Calif. *hereinafter called the parties of the first part* are *held and firmly bound unto* Natural Resources Developing Co. Incorporated under the laws of Nevada *of the* Los Gatos *County of* Santa Clara, ~~Calif~~ *and State of* Calif. *hereinafter called the parties of the second part, in the penal sum of* THREE HUNDRED (300.00) ---------- *Dollars, lawful money of the United States, for the payment of which sum well and truly to be made by the parties of the first part to the parties of the second part. their heirs, executors, administrators or assigns, the parties of the first part hereby bind themselves* their *heirs, executors and administrators firmly by these presents. Witness* our *hands and seals this* 25th *day of* May, *A. D. 19* 51

Whereas, *the above bounden parties of the first part, on the day of the date hereof, have agreed to sell to the said parties of the second part the following described property, situated, lying and being in* the Chadigo *Mining District, in the County of* Mono, *and State of* Calif *to-wit:*

A three fourths undivided interest in all those certain unpatented mining claims, described as TUNGSTEN QUEEN Nos. One (1) to Five (5) Inclusive, Recorded in Book 10 Pages 460 ans 461 of Mono County Records. These Claims were formerly known and recorded as YELLOW JACKET,-REAL McCOY,- REAL McCOY #1, -REAL McCOY #2,- REAL McCOY #3 Adjoining the Tower Mine.

for the sum of ....Fifty-Two Thousand (15,000.00)..... Dollars, which said sum is to be paid to the party ..of the first part, or deposited to their credit in the.... Bank of America at Bishop, Cal.....in the manner following, to-wit: On or before the 20th day of May A. D. 19 51 the sum of Three Hundred (300.00) Dollars down, and then an additional [illegible] week until a total sum of Thirty Seven Hundred and Fifty (3750.00) Dollars shall have been paid. After this date on which the 3750.00 shall have been paid, additional subsequent payments will be made on the basis of seven and one half(7½) percent of the gross recovery from the mine each day. These payments will continue until the total payments shall equal the purchase price of 15,000.00. Then the three fourths interest in the herein mentioned claims, now held by the party of the first part, will be turned over and delivered to the partys of the second part, who now hold the other one quarter interest in these claims, by the escrow trustee.

And Whereas, *the said party ..of the first part have further agreed to make, execute and acknowledge within.....10.....days from the date hereof, unto the said party.....of the second part, a good and sufficient deed of all the foregoing property, showing a clear and perfect title (except as against the United States), free from all incumbrance, which said deed shall be placed, within.....10.....days from the date hereof, with.....Reconcilable Bank.....in escrow, to be delivered to the said party..of the second part, or....their.....assigns, on the payment in full of said purchase money, and,*

Whereas, *the said party..of the first part have further agreed to place the said party..of the second part, or..their.....assigns, in full and peaceable possession of said property, to mine, remove and sell ore therefrom; the said party.... of the second part, or..their.....assigns, agree.. to commence work on said premises before the ..May.....day of.....June.....A. D. 19..51.. and thereafter to work the same continuously in a thorough and workmanlike manner, employing at least .....two (2).....men underground, working at least....10.....shifts to the man each calendar month, and to permit the party.....of the first part to have access to all parts of said property at all times and to allow no person not in privity with the parties hereto to take or hold possession of said property or any part thereof under any pretense whatever, ~~and to keep the continuous of this~~*

~~Bond and Lease to deposit in~~

Now, Therefore, *the condition of the above obligation is such that if the said party..of the second part, or....their....assigns, shall fail to comply with the terms of the aforesaid agreement or any of them, time being of the essence hereof, and if the said party..of the first part shall well and faithfully perform the same, then this obligation shall be null and void, otherwise remain in full force and effect, and in case of such failure all sums deposited as aforesaid shall be retained by the said party..of the first part as liquidated damages and the party..of the second part shall forthwith surrender possession of said premises.*

Mrs Agnes Dewey — Mrs Agnes Dewey
Marvin Johnson
Dorthy C. Johnson — Dorothy C. Johnson
J. L. Larson — J. L. Larson

Natural Resources Developing Co. By J. L. Larson C. W. Styer
C. W. Styer, Pres.

STATE OF CALIFORNIA,
County of Inyo } ss.

On This 25th day of May, A.D., 19 51, before me, LUCY M. ABRIBAT, a Notary Public in and for said County and State, personally appeared MRS. AGNES DEWEY, MARVIN JOHNSON, DOROTHY C. JOHNSON J. L. LARSON and C. W. STYER, known to me, to be the persons whose names are subscribed to the within Instrument, and acknowledged to me that they executed the same.

In Witness Whereof, *I have hereunto set my hand and affixed my official seal the day and year in this certificate first above written.*

Lucy M. Abribat

Notary Public in and for said County and State.

My Commission Expires June 15, 1954

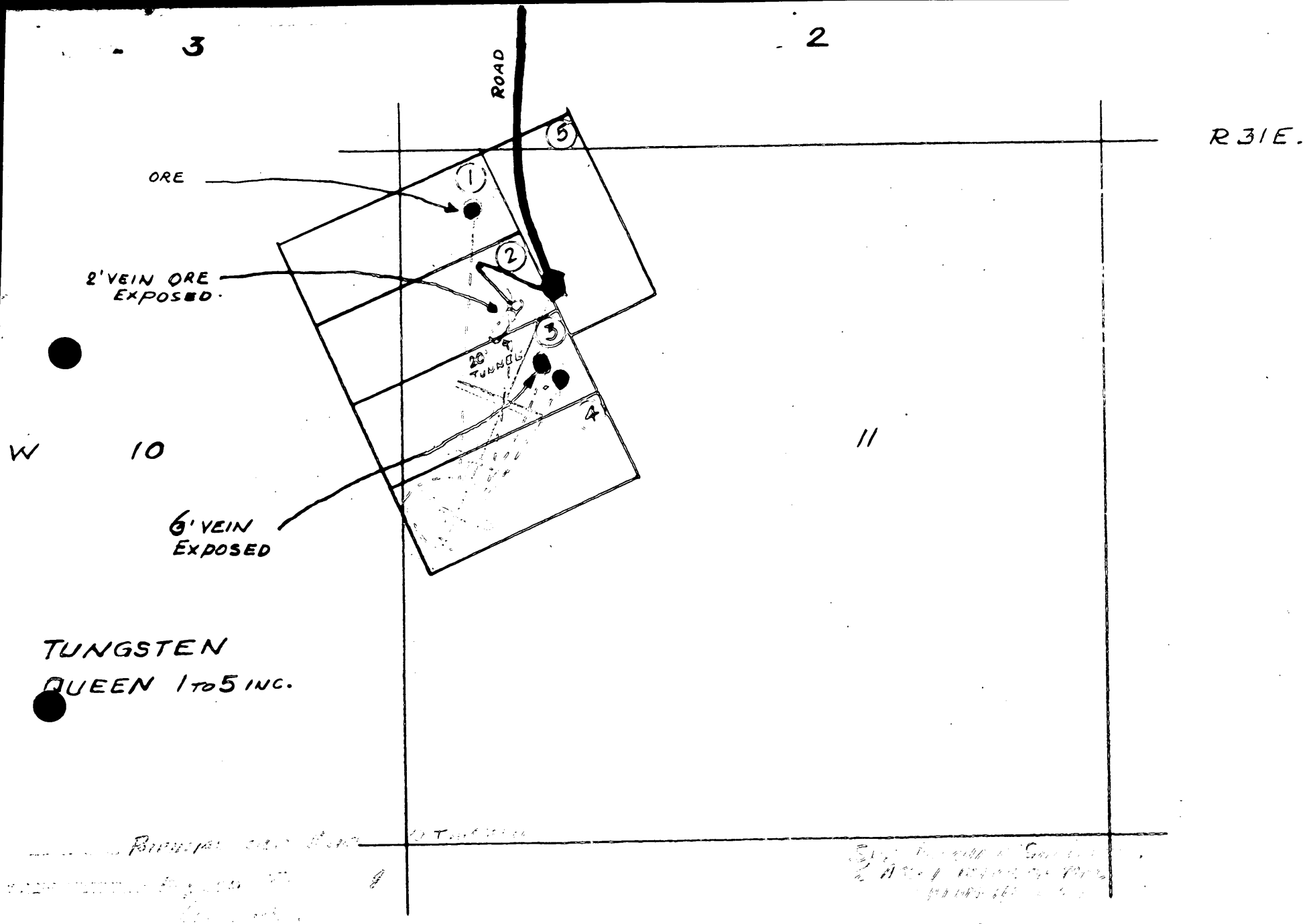

Natural Resources Developing Co.
354 Village Lane L.H.H. Los Gatos, Calif.
51

PURCHASE STATEMENT, Tungsten Ore Concentrate

12 S Mo 87

BISHOP, CALIF., July 3 1950

Seller Natural Resources Developing Co. 354 Village Lane Los Gatos, California

U.S. Government Allocation #53

Material 227 lbs. Scheelite Concentrate Lot or Delivery No Blended in Lot #19

Assay: 50.16 % WO₃, 5.693 Units WO₃, Under 60% WO₃, Penalty $ 1.47 /Unit

% Molybdenum " /"

% Phosphorous " /"

% Sulphur " /"

% Copper " /"

% " /"

Handling Charge /"

Total Deductions 1.47 /"

Pay per Unit: $ 58.50, less $ 1.47 Deduction $ 57.03 /"

Gross Pay: 5.693 Units @ $ 57.03 per Unit $ 324.67

Provisional % $

Charges: Freight $ Upgrading $

Sampling - Assaying $ 16.50 Blending $ Pkgs. $ $ 16.50

Net to Seller $ 308.17

Advance Payment 6-4-51 to Lovelace & McConnel $165.

7-3-51 20%(X $308.17) - $61.63 to National Res. Dev'p Co. $ 226.63

Balance of Provisional Final X Settlement to Seller $ 81.54

Ck # 1471

Acceptance of Final Settlement Payment closes this Sales-Purchase transaction. Seller Warrants unencumbered ownership and right to assign, sell and transfer to the undersigned Assignee and/or Buyer.

Owner or Authorized Agent, Seller.

C W Jones

Assignee and/or Buyer.

NOTICE: On acceptance of final Settlement, please sign and return one copy to Assignee and/or Buyer.

Chalfant Press

CONCENTRATE SAMPLING

CONTROL ASSAYS

COMPLETE ANALYSIS ON TUNGSTEN ORES

BISHOP ASSAY OFFICE

ASSAYERS • CHEMISTS

CARL J. HOGLE, MGR.

318 N. MAIN ST., BEHIND BISHOP HARDWARE

PHONE 533

BISHOP, CALIFORNIA

DATE July 3 1951

MOLYBDENUM CORPORATION OF AMERICA
406 South Main Street
Los Angeles 13, California

Delivered per U. S Government Defense Minerals Administration Allocation Number 53

Received From: Loveless & McConnell

At Warehouse of Molybdenum Corporation of America, Bishop, California

Cans _____ Tungsten Ore Concentrates

Sacks 4 Tungsten Ore Concentrates

Gross: 231 lbs.

Tare: 4 lbs.

Net: 227 lbs. (after sampling)

Sellers Lot No. **Bishop Lot No.** 19

Assay: Lab. No. 1821 5.693 Units WO_3

Tungsten Trioxide 50.16 % WO_3
Molybdenum _____ % Mo
Phosphorus _____ % P
Sulphur _____ % S
Copper _____ % Cu

C J Hogle

Form MF-103
(April 1951)

U. S. DEPARTMENT OF THE INTERIOR
DEFENSE MINERALS ADMINISTRATION

Budget Bureau No. 42-R1035.
Approval expires 6-30-51.

APPLICATION FOR AID FOR AN EXPLORATION PROJECT PURSUANT TO MINERAL ORDER 5, UNDER DEFENSE PRODUCTION ACT OF 1950

DO NOT FILL IN THIS BLOCK

Docket No. Dma-1711 X

Date received 6/18/51

Participation

Natural Resources Developing Co
354 Village Lane
Los Gatos, Calif

Name and address of applicant

Date June 8,1951

FILL IN THIS BLOCK

Date of application May 10,1951

Estimated cost $60,000

Mineral or metal Tungsten

Percentage of Government participation 75%

Location of mine 10 miles southwest of Benton Calif, 2 miles from Black Rock Tungsten Mine

Date of filing MF-100 May 10,1951

DMA Docket Number, if available Dma-1711 X ~~DMA 775X~~

INSTRUCTIONS

Read Mineral Order 5, Regulations Governing Government Aid in Defense Projects, before completing this application. Submit four signed copies of the application to Defense Minerals Administration, Department of the Interior, Washington 25, D. C., or to the nearest field executive officer thereof, with your name and address on each sheet of the application and all accompanying papers. If any question is inapplicable, or if you cannot answer it, so state on the form. Where the space provided for answer is insufficient, answer on a separate sheet, annex it to the application form, and refer to it in space for answer. If the application is approved, you will be presented with an exploration project contract on Form MF-200, for your signature.

THE APPLICANT

*1. Is applicant an individual, partnership, or corporation?
*2. If a partnership, state names and addresses of partners.
*3. If a corporation, state names and addresses of officers, directors, and five largest stockholders.
*4. Describe the mining and general business experience of (*a*) the applicant, and (*b*) the person or persons who will manage the project.
*5. Are you the owner or the lessee of the property?
6. If owner, state what claims, liens, or encumbrances, if any, are against the property.
7. If lessee, attach a copy of the lease and state if it is in good standing.

NOTE.—It will be necessary to procure and attach to the exploration project contract agreements of claimants, lienors, encumbrances and lessors subordinating their interests in the property to the interest of the Government under the contract.

8. Furnish current financial statement, showing assets and liabilities, and a profit and loss statement.
9. How much money is applicant prepared to invest in proposed project? Is it sufficient to pay your part of the cost of the project as detailed in question 23 of this application form, in accordance with the regulations on Government participation (Section 9 of Mineral Order 5)?

*If you have already answered these questions on MF-100, you are not required to answer the questions for this application.

16—64067-1

THE PROPERTY

10. (*a*) Give a description of the real property that will be in any way involved in the exploration project, including any existing mine or operating property.

(*b*) Give the legal description of the exact parcel, plot, or area upon which the exploration is to be conducted.

NOTE.—If both areas are the same, so state. The only obligation to repay the Government is from the net earnings from any commercial discovery made in the area specified in (*b*) above in which the exploration is to be conducted, and the expenditure of funds which may be charged as costs of the project must be limited to that area or to work necessary to perform the exploration in that area.

*11. State the present and former names of the property, if any.

*12. State, in detail, the location of the property with reference to towns, railroads, roads, shipping points, including distances and directions and kinds and conditions of roads.

*13. State source and quantity of water available for operations and its sufficiency at all seasons.
State amount of power to be used, rate per hour or other cost, and source.

*14. Describe any existing useable facilities, equipment, buildings, or structure now on the property that will be devoted to the exploration work.

15. State in detail how the ore could be shipped and how and where milled.

*16. History:

(*a*) Give a statement, as complete as possible, of previous exploration, development, operation, and production of property, with reasons for any past suspensions of operations.

(*b*) State briefly the known history and production of adjoining and neighboring properties.

(*c*) Furnish any available (private) reports that may apply to this application, including results of mine examinations, recommended exploration and development, and metallurgical investigations.

*17. Production:

(*a*) If mine is in production, furnish the following information:

	Tons per day	*Grade or analysis*	*Cost per ton*	*Net value per ton*
(1) Mining				
(2) Milling				
(3) Shipped or sold				

*18. Ore or mineral reserves: (If property is or has been operating.)

(*a*) Describe the ore or mineral deposits briefly.

(*b*) Submit available maps and assay data.

(*c*) Give estimated tonnage and grade of each class of ore reserves.

19. State any conditions or circumstances regarding the property not sufficiently brought out by the foregoing questions.

JUN 18 1951
LANDON F. SINGER
Executive Secretary

THE EXPLORATION

20. For what mineral or minerals and for what types of deposits and ores will the exploration be conducted?

21. Describe briefly, but concisely, the proposed work and the estimated time required to complete it.

NOTE.—The Government will not participate in a project that will require more than 2 years to complete.

22. Furnish statement of the geological basis of the project with particular emphasis on factors leading the operator to expect the finding of commercial ore bodies. This statement should be accompanied by supporting maps such as geological maps, maps of the proposed openings and assay maps, sample lists, and other pertinent data.

THE REQUIREMENTS AND COSTS

23. Tabulate in the form of an itemized statement with a sum for each item the estimated requirements and costs of the project so that the total will give the estimated cost of the project in which the Government will participate, as follows:

(*a*) Labor, by numbers and classes (miners, muckers, millmen, etc.), with wages of each.

(*b*) Supervisors, by numbers and positions, with salaries of each.

(*c*) Cost of necessary repairs to existing facilities, structures, and buildings.

(*d*) Cost of necessary installation or construction of additional facilities, structures, and buildings.

(*e*) Cost of items of equipment, not now owned by the applicant which must be purchased for operations at a cost of $50 or more each.

(*f*) Cost of rental for equipment which the operator proposes to rent.

(*g*) Rental value of items of equipment which the operator now owns and which will be devoted to the work.

(*h*) Cost of materials and supplies, including items of equipment costing less than $50 each.

(*i*) Cost of power, water, utilities, and any other items not provided for above.

24. Furnish a time schedule of the project, stated in terms of months after project is approved, showing progress expected to be accomplished and the money expected to be spent.

CERTIFICATION

The undersigned company, and the official executing this certification on its behalf, hereby certify that the information contained in this form and accompanying papers is correct and complete to the best of their knowledge and belief.

Natural Resources Developing Co
(Name of company)

By C. W. Steyer
(Signature of authorized official)

June 8, 1951
(Date)

President
(Title)

Title 18, U. S. Code (Crimes), Section 1001, makes it a criminal offense to make a willfully false statement or representation to any department or agency of the United States as to any matter within its jurisdiction.

*Same as footnote on page 1.

16—64067-1 U. S. GOVERNMENT PRINTING OFFICE

DMA 775 X (Filler for Form MF 103)

1. Answered on Form MF-100
2. " " " "
3. " " " "
4. " " " "
5. " " " "
6. Lessee - - -
7. Attached is copy of Bond and Lease
8. See Page 9 of original application DMA 775
9. $25,000 . Yes on a 25% participation basis
10. a & b. Property consists of 5 mining claims, Tungsten Queen Nos 1 to 5 incl. located in California Township 3 South Range 31E.
11,12,13,14. Answered on Form MF 100
15. By truck from mine site over all weather county and state maintained hiways, a distance of 20 miles to mill site. Mill site will be located on Government property by Mill Site Claim. Company owned mill will concentrate ore, and concentrate will be sold to Molybdenum Corporation representative in Bishop, Calif. a distance of 20 miles from the mill site.
16 a. Two ten foot tunnels and two open cuts have been made to expose the ore.
b. Black Rock Mine, 2 miles north of this site has been shipping 350 tons of tungsten ore per day, to the Vanadium Corp. , a distance of approx. 75 miles. They are now stockpiling against completion of a 1000 ton mill at or near the site of the mine.
c. None
17. On May 30th, production was started with three men working one tunnel. We have no figures yet on cost or production. Ore is shipped to a mill approx. 75 miles from the mine site and concentrate is being sold to Molybdenum Corp. representative in Bishop, Calif.
18. a. The ore is sheelite
b. Copy of assay attached
c. None
19. None
20. Tungsten
21. Develop the ore body by following outcroppings by means of tunnels and shafts. Estimated time about one year.
22. The property is in the midst of proven tungsten properties. The geology is the same as the proven properties. Numerous tests have indicated that there are several veins, 3 of which have been located. Adjoining properties are being worked at present by both open pit and tunnel methods by Wah Chang Co., which is installing a 1000 ton mill. The ore in this(our) property is non complex, simple tungstic oxide.

At present we are shipping and having milled some ore from this property, but this company is unable to manage complete exploration without financial aid.

DMA 775 X (Filler for Form MF 103)

23. Labor	Per Mo.	Per Year
a. 3 miners, 3 muckers	$2560	30,700
b. Supervisor and Asst.	900	7,200
c. None		
d. Ore bin		800
e. 25 ton mill (Now have option)		3,200
f. Erection		2,000
Truck		3,000
Lighting equipm't		1,000
Ore cars and track		500
f. Bldg for bunk house, cook house and tools		2,000
g. None		
h. Timber		2,000
j. Gas &oil		2,000
i. Power		1,200
Repair and maint.		3,000
Ins. and Taxes		2,400
		60,000

24. Time schedule using same sub pars as in par 23 above.

1st Month. Purchase and assembly of equipment, clearing openings, bulldozing ½ mile road.

a. $500
b. 900
c. none
d. 800
e. 3200
f. 200
g. none
h. 300
i. 500
$6400

2nd Month Purchase of additional equipmt, entending tunnels, erection of mill and stockpiling ore.

a. $2000
b. 900
c. none
d. none
e. 2500
f. 200
g. none
h. 400
i. 500
$6500

24. continued

3rd Month Purchase of remaining equipment, extension of exploration, shipping and milling ore.

a.	$2500
b.	900
c.	none
d.	none
e.	4000
f.	200
g.	none
h.	400
i.	500
	$8500

4th to 12th month inclusive. Continued exploration and shipping of ore at an average cost of $4800 per month.

Note : The purchase of the mill, while not strictly an exploratory item , is a very valuable item for several reasons. It saves a considerable haul over any-available-milling facility now available. It saves milling costs because we would operate it ourselves. It is crated at present, but is in excellent condition, complete, and is a real bargain at the price, since it would normally cost close to $25,000 complete and setup on site. No labor for milling is included in our estimate above due to the fact that we figure to operate it ourselves and at company expense, not on government money, which would appear only in the initial setup as is indicated.

Natural Resources Developing Co.
354 Village Lane
Los Gatos, Calif.

REPORT OF ASSAY

ABBOT A. HANKS, INC.

ASSAYERS, CHEMISTS, ENGINEERS
624 SACRAMENTO STREET
SAN FRANCISCO, March 29, 1951

DEPOSITED BY Natural Resources & Developing Co.
194 Saratoga
Los Gatos, California

SAMPLE OF ORE

Labty. No.	Mark	GOLD, per ton of 2,000 lbs. Troy Ounces	GOLD, per ton of 2,000 lbs. Value @ $35.00 oz.	SILVER, per ton of 2,000 lbs. Troy Ounces	SILVER, per ton of 2,000 lbs. Value @ $	Percentages	
28014	Bag 1					Tungstic Oxide	5.38
15	" 2					" "	4.75
16	" 3					" "	6.38
17	" 4					" "	4.17
18	" 5					" "	5.76
19	" 6					" "	5.49
20	" 7					" "	4.68
21	Rerun Bag					" "	4.64
22	Box					" "	4.76
23	Tungsten Sample (Coarse)					" "	5.64

ABBOT A. HANKS, INC.

R. T. Bee

pf

ORDER No. .....

When recorded, please mail this instrument to

Natural Resources Developing Co
354 Age Lane
Los Gatos, Calif.

856

C. K. STEER

-28-

246

2.50 Paid

Bond = = Lease

On a Mine

Know all Men by these Presents, *That* Mrs Agnes Dewey, also Known as Mrs. C. C. Dewey, a widow, Marvin Johnson and Dorthy G Johnson, His Wife and J. L. Larson, a single Man

of the BISHOP *County of* INYO, *and State of* Calif. *hereinafter called the parties of the first part* are *held and firmly bound unto* Natural Resources Developing Co. Incorporated under the laws of Nevada

of the Los Gatos *County of* Santa Clara, *and State of* Calif., *hereinafter called the parties of the second part, in the penal sum of* THREE HUNDRED (300.00) -------- *Dollars, lawful money of the United States, for the payment of which sum well and truly to be made by the parties of the first part to the parties of the second part. their heirs, executors, administrators or assigns, the parties of the first part hereby bind themselves their heirs, executors and administrators firmly by these presents. Witness our hands and seals this* 25th *day of* May, *A. D. 19*51

Whereas, *the above bounden parties of the first part, on the day of the date hereof, have agreed to sell to the said parties of the second part the following described property, situated, lying and being in the* Chadigo *Mining District, in the County of* Mono, *and State of* Calif *to-wit:*

A three fourths undivided interest in all those certain unpatented mining claims, described as TUNGSTEN QUEEN Nos. One (1) to Five (5) Inclusive, Recorded in Book 10 Pages 460 ans 461 of Mono County Records. These Claims were formerly known and recorded as YELLOW JACKET,-REAL McCOY,- REAL McCOY #1, -REAL McCOY #2,- REAL McCOY #3 Adjoining the Tower Mine.

for the sum of ... Fifty-Five Hundred ($5500.00) ... *Dollars,*
which said sum is to be paid to the party ... *of the first part, or deposited to* their
credit in the ... Bank of America at Bishop, Cal. ... *in the manner following, to-wit: On or before the* 25th *day of* May ... *A. D. 19*51
the sum of Three Hundred ($300.00) Dollars down, and then an additional
[illegible] 7[illegible] [illegible] week until the total sum of Thirty Seven Hundred and Fifty ($3750.00) Dollars shall have been paid. After this date on which the $7[illegible].00 shall have been paid, additional subsequent payments will be made on the basis of seven and one half (7½) per cent of the gross recovery from the mine royalty. These payments will continue until the total payments shall equal the purchase price of $15,000.00. Then the three fourths interest in the herein mentioned claims, now held by the party of the first part, will be turned over and delivered to the partys of the second part, who now hold the other one quarted interest in these claims, by the escrow trustee.

And Whereas, *the said party* ... *of the first part have* ... *further agreed to make, execute and acknowledge within* 10 *days from the date hereof, unto the said party* ... *of the second part, a good and sufficient deed of all the foregoing property, showing a clear and perfect title (except as against the United States), free from all incumbrance, which said deed shall be placed, within* 10 *days from the date hereof, with* ... escrow holder third party ... *in escrow, to be delivered to the said party* ... *of the second part, or* their ... *assigns, on the payment in full of said purchase money, and,*

Whereas, *the said party* ... *of the first part have* ... *further agreed to place the said party* ... *of the second part, or* their ... *assigns, in full and peaceable possession of said property, to mine, remove and sell ore therefrom; the said party* ... *of the second part, or* their ... *assigns, agree* ... *to commence work on said premises before the* 25th *day of* June ... *A. D. 19*51 *and thereafter to work the same continuously in a thorough and workmanlike manner, employing at least* two (2) ... *men underground, working at least* 10 ... *shifts to the man each calendar month, and to permit the part* ... *of the first part to have access to all parts of said property at all times and to allow no person not in privity with the parties hereto to take or hold possession of said property or any part thereof under any pretense whatever, or* ~~[illegible]~~ *of the continuance of this*

Bond and Lease to deposit in ~~[illegible]~~

Now, Therefore, *the condition of the above obligation is such that if the said party* ... *of the second part, or* their ... *assigns, shall fail to comply with the terms of the aforesaid agreement or any of them, time being of the essence hereof, and if the said party* ... *of the first part shall well and faithfully perform the same, then this obligation shall be null and void, otherwise remain in full force and effect, and in case of such failure all sums deposited as aforesaid shall be retained by the said party* ... *of the first part as liquidated damages and the party* ... *of the second part shall forthwith surrender possession of said premises.*

Mrs Agnes Dewey — Mrs Agnes Dewey
Marvin Johnson — Marvin Johnson
Dorthy G. Johnson — Dorothy G. Johnson
J. L. Larson — J. L. Larson

Natural Resources Developing Co. By C. W. Styer, Pres. — C. W. Styer

STATE OF CALIFORNIA, County of INYO } ss.

ON THIS 25th day of May, A.D., 19 51, before me, LUCY M. ABRIBAT, a Notary Public in and for said County and State, personally appeared MRS. AGNES DEWEY, MARVIN JOHNSON, DOROTHY G. JOHNSON, J. L. LARSON and C. W. STYER, known to me, to be the persons whose names are subscribed to the within Instrument, and acknowledged to me that they executed the same.

IN WITNESS WHEREOF, *I have hereunto set my hand and affixed my official seal the day and year in this certificate first above written.*

Lucy M. Abribat
Notary Public in and for said County and State.
My Commission Expires June 11, 1954

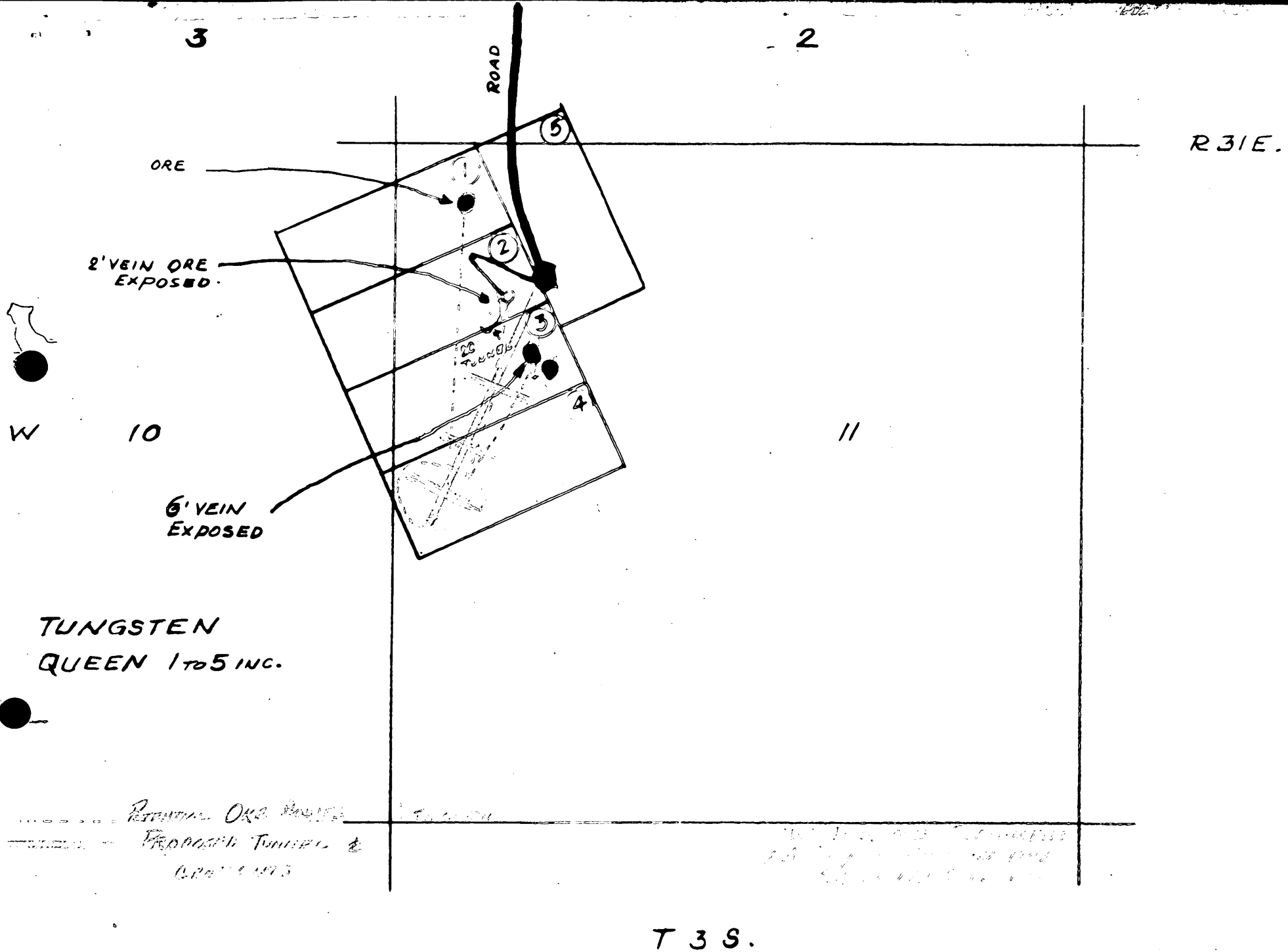

Natural Resources Developing Co.
354 Village Lane L.H.H. Los Gatos, Calif.
51

PURCHASE STATEMENT, Tungsten Ore Concentrate

BISHOP, CALIF. July 3 1950

Seller Natural Resources Developing Co. 354 Village Lane Los Gatos, California

U.S. Government Allocation #53

Material 227 lbs. Scheelite Concentrate Lot or Delivery No Blended in Lot #19

Assay: 50.16 % WO₃ 5.693 Units WO₃ Under 60% WO₃ Penalty $ 1.47 /Unit

% Molybdenum " /"

% Phosphorous " /"

% Sulphur " /"

% Copper " /"

% " /"

Handling Charge /"

Total Deductions 1.47 /"

Pay per Unit: $ 58.50, less $ 1.47 Deduction $ 57.03 /"

Gross Pay: 5.693 Units @ $ 57.03 per Unit $ 324.67

Provisional % $

Charges: Freight $ Upgrading $

Sampling - Assaying $ 16.50 Blending $ Pkgs. $ $ 16.50

Net to Seller $ 308.17

Advance Payment 6-4-51 to Lovelace & McConnel $165.

7-3-51 20%(X $308.17) - $61.63 to National Res. Dev'p Co. $ 226.63

Balance of Provisional Final X Settlement to Seller $ 81.54

Ck # 1471

Acceptance of Final Settlement Payment closes this Sales-Purchase transaction. Seller Warrants unencumbered ownership and right to assign, sell and transfer to the undersigned Assignee and/or Buyer.

Owner or Authorized Agent, Seller.

C W Jones

Assignee and/or Buyer.

NOTICE: On acceptance of final Settlement, please sign and return one copy to Assignee and/or Buyer.

Chalfant Press

ONCENTRATE SAMPLING

CONTROL ASSAYS

COMPLETE ANALYSIS ON TUNGSTEN ORES

BISHOP ASSAY OFFICE

ASSAYERS • CHEMISTS

CARL J. HOGLE, MGR.

318 N. MAIN ST., BEHIND BISHOP HARDWARE

PHONE 533

BISHOP, CALIFORNIA

DATE July 3 1951

MOLYBDENUM CORPORATION OF AMERICA
406 South Main Street
Los Angeles 13, California

Delivered per U. S. Government Defense Minerals Administration Allocation Number 53

Received From: Loveless & McConnell

At Warehouse of Molybdenum Corporation of America, Bishop, California

Cans _____ Tungsten Ore Concentrates

Sacks 4 Tungsten Ore Concentrates

Gross: 231 lbs.

Tare: 4 lbs.

Net: 227 lbs. (after sampling)

Sellers Lot No. **Bishop Lot No.** 19

Assay: Lab. No. 1821 5.625 Units WO_3

Tungsten Trioxide 50.16 % WO_3
Molybdenum _____ % Mo
Phosphorus _____ % P
Sulphur _____ % S
Copper _____ % Cu

C. J. Hogle

Form MF-103
(April 1951)

U. S. DEPARTMENT OF THE INTERIOR
DEFENSE MINERALS ADMINISTRATION

Budget Bureau No. 42-R1035.
Approval expires 6-30-51.

APPLICATION FOR AID FOR AN EXPLORATION PROJECT PURSUANT TO MINERAL ORDER 5, UNDER DEFENSE PRODUCTION ACT OF 1950

DO NOT FILL IN THIS BLOCK

Docket No. Dma - 1711 X

Date received 6/8/51

Participation

DEPARTMENT OF THE INTERIOR
Defense

JUN 18 1951
LAWSON F. STROBEL
Executive Secretary

Natural Resources Developing Co
354 Village Lane
Los Gatos, Calif

Name and address of applicant

Date June 8, 1951

FILL IN THIS BLOCK

Date of application May 10, 1951

Estimated cost $60,000

Mineral or metal Tungsten

Percentage of Government participation 75%

Location of mine 10 miles southwest of Benton Calif, 2 miles from the Black Rock Tungsten Mine

Date of filing MF-100 May 10, 1951

DMA Docket Number, if available Dma - 1711 X ~~DMA 7757~~

INSTRUCTIONS

Read Mineral Order 5, Regulations Governing Government Aid in Defense Projects, before completing this application. Submit four signed copies of the application to Defense Minerals Administration, Department of the Interior, Washington 25, D. C., or to the nearest field executive officer thereof, with your name and address on each sheet of the application and all accompanying papers. If any question is inapplicable, or if you cannot answer it, so state on the form. Where the space provided for answer is insufficient, answer on a separate sheet, annex it to the application form, and refer to it in space for answer. If the application is approved, you will be presented with an exploration project contract on Form MF-200, for your signature.

THE APPLICANT

*1. Is applicant an individual, partnership, or corporation?
*2. If a partnership, state names and addresses of partners.
*3. If a corporation, state names and addresses of officers, directors, and five largest stockholders.
*4. Describe the mining and general business experience of (*a*) the applicant, and (*b*) the person or persons who will manage the project.
*5. Are you the owner or the lessee of the property?
6. If owner, state what claims, liens, or encumbrances, if any, are against the property.
7. If lessee, attach a copy of the lease and state if it is in good standing.

NOTE.—It will be necessary to procure and attach to the exploration project contract agreements of claimants, lienors, encumbrances and lessors subordinating their interests in the property to the interest of the Government under the contract.

8. Furnish current financial statement, showing assets and liabilities, and a profit and loss statement.
9. How much money is applicant prepared to invest in proposed project? Is it sufficient to pay your part of the cost of the project as detailed in question 23 of this application form, in accordance with the regulations on Government participation (Section 9 of Mineral Order 5)?

*If you have already answered these questions on MF-100, you are not required to answer the questions for this application.

16—64067-1

THE PROPERTY

10. (*a*) Give a description of the real property that will be in any way involved in the exploration project, including any existing mine or operating property.

(*b*) Give the legal description of the exact parcel, plot, or area upon which the exploration is to be conducted.

NOTE.—If both areas are the same, so state. The only obligation to repay the Government is from the net earnings from any commercial discovery made in the area specified in (*b*) above in which the exploration is to be conducted, and the expenditure of funds which may be charged as costs of the project must be limited to that area or to work necessary to perform the exploration in that area.

*11. State the present and former names of the property, if any.

*12. State, in detail, the location of the property with reference to towns, railroads, roads, shipping points, including distances and directions and kinds and conditions of roads.

*13. State source and quantity of water available for operations and its sufficiency at all seasons.
State amount of power to be used, rate per hour or other cost, and source.

*14. Describe any existing useable facilities, equipment, buildings, or structure now on the property that will be devoted to the exploration work.

15. State in detail how the ore could be shipped and how and where milled.

*16. History:

(*a*) Give a statement, as complete as possible, of previous exploration, development, operation, and production of property, with reasons for any past suspensions of operations.

(*b*) State briefly the known history and production of adjoining and neighboring properties.

(*c*) Furnish any available (private) reports that may apply to this application, including results of mine examinations, recommended exploration and development, and metallurgical investigations.

*17. Production:

(*a*) If mine is in production, furnish the following information:

	Tons per day	*Grade or analysis*	*Cost per ton*	*Net value per ton*
(1) Mining				
(2) Milling				
(3) Shipped or sold				

*18. Ore or mineral reserves: (If property is or has been operating.)

(*a*) Describe the ore or mineral deposits briefly.

(*b*) Submit available maps and assay data.

(*c*) Give estimated tonnage and grade of each class of ore reserves.

19. State any conditions or circumstances regarding the property not sufficiently brought out by the foregoing questions.

THE EXPLORATION

20. For what mineral or minerals and for what types of deposits and ores will the exploration be conducted?

21. Describe briefly, but concisely, the proposed work and the estimated time required to complete it.

NOTE.—The Government will not participate in a project that will require more than 2 years to complete.

22. Furnish statement of the geological basis of the project with particular emphasis on factors leading the operator to expect the finding of commercial ore bodies. This statement should be accompanied by supporting maps such as geological maps, maps of the proposed openings and assay maps, sample lists, and other pertinent data.

THE REQUIREMENTS AND COSTS

23. Tabulate in the form of an itemized statement with a sum for each item the estimated requirements and costs of the project so that the total will give the estimated cost of the project in which the Government will participate, as follows:

(*a*) Labor, by numbers and classes (miners, muckers, millmen, etc.), with wages of each.

(*b*) Supervisors, by numbers and positions, with salaries of each.

(*c*) Cost of necessary repairs to existing facilities, structures, and buildings.

(*d*) Cost of necessary installation or construction of additional facilities, structures, and buildings.

(*e*) Cost of items of equipment, not now owned by the applicant which must be purchased for operations at a cost of $50 or more each.

(*f*) Cost of rental for equipment which the operator proposes to rent.

(*g*) Rental value of items of equipment which the operator now owns and which will be devoted to the work.

(*h*) Cost of materials and supplies, including items of equipment costing less than $50 each.

(*i*) Cost of power, water, utilities, and any other items not provided for above.

24. Furnish a time schedule of the project, stated in terms of months after project is approved, showing progress expected to be accomplished and the money expected to be spent.

CERTIFICATION

The undersigned company, and the official executing this certification on its behalf, hereby certify that the information contained in this form and accompanying papers is correct and complete to the best of their knowledge and belief.

Natural Resources Developing Co
(Name of company)

By C. W. Sayer
(Signature of authorized official)

June 8, 1951
(Date)

President
(Title)

Title 18, U. S. Code (Crimes), Section 1001, makes it a criminal offense to make a willfully false statement or representation to any department or agency of the United States as to any matter within its jurisdiction.

*Same as footnote on page 1.

16—64067-1 U. S. GOVERNMENT PRINTING OFFICE

MA 775 X (Filler for Form MP 103)

1. Answered on Form MP-100
2. " " " "
3. " " " "
4. " " " "
5. " " " "
6. Lessee
7. Attached is copy of Bond and Lease
8. See Page 9 of original application MA 775
9. $15,000 . Yes on a 25% participation basis
10. a & b. Property consists of 5 mining claims, Tungsten Queen Nos 1 to 5 incl. located in California Township 3 South Range 31E.
11,12,13,14. Answered on Form MP 100
15. By truck from mine site over all weather county and state maintained ways, a distance of 20 miles to mill site. Mill site will be located on Government property by Mill Site Claim. Company owned mill will concentrate ore, and concentrate will be sold to Molybdenum Corporation representative in Bishop, Calif. a distance of 20 miles from the mill site.
16 a. Two ten foot tunnels and two open cuts have been made to expose the ore.
b. Black Rock Mine, 3 miles north of this site has been shipping 550 tons of tungsten ore per day, to the Vanadium Corp. , a distance of approx. 75 miles. They are now stockpiling against completion of a 1000 ton mill at or near the site of the mine.
c. None
17. On May 30th, production was started with three men working one tunnel. We have no figures yet on cost or production. Ore is shipped to a mill approx. 75 miles from the mine site and concentrate is being sold to Molybdenum Corp. representative in Bishop, Calif.
18. a. The ore is sheelite
b. Copy of assay attached
c. None
19. None
20. Tungsten
21. Develop the ore body by following outcroppings by means of tunnels and shafts. Estimated time about one year.
22. The property is in the midst of proven tungsten properties. The geology is the same as the proven properties. Numerous tests have indicated that there are several veins, 3 of which have been located. Adjoining properties are being worked at present by both open pit and tunnel methods by Wah Chang Co., which is installing a 1000 ton mill. The ore in this(our) property is non complex, simple tungstic oxide.
At present we are shipping and having milled some ore from this property, but this company is unable to manage complete exploration without financial aid.

MA 773 X (Filler for Form MP 103)

23. Labor	Per Mo.	Per Year
a. 5 miners, 5 muckers	$2500	30,700
b. Supervisor and Asst.	900	7,200
c. None		
d. Ore bin		800
e. 25 ton mill (Now have option)		5,200
f. Erection		2,000
Truck		3,000
Lighting equipn't		1,000
Ore cars and track		500
f. Bldg for bunk house, cook house and tools		3,000
g. None		
h. Timber		2,000
i. Gas fuel		2,000
i. Power		1,200
Repair and maint.		3,000
Ins. and Taxes		2,400
		60,000

24. Give schedule using same sub pars as in par 23 above.
1st Month. Purchase and assembly of equipment, clearing openings, bulldozing ½ mile road.

a. $500
b. 900
c. none
d. 800
e. 3200
f. 200
g. none
h. 300
i. 500
$6400

2nd Month Purchase of additional equipmt, extending tunnels, erection of mill and stockpiling ore.

a. $2000
b. 900
c. none
d. none
e. 2500
f. 200
g. none
h. 400
i. 500
$6500

24. continued.

3rd Month Purchase of remaining equipment, extension of exploration, shipping and milling ore.

a. $2500
b. 900
c. none
d. none
e. 4000
f. 200
g. none
h. 400
i. 500
$8500

4th to 18th month inclusive. Continued exploration and shipping of ore at an average cost of $4000 per month.

Note : The purchase of the mill, while not entirely an exploratory item , is a very valuable item for several reasons. It saves a considerable haul over any-available-milling facility now available. It saves milling costs because we would operate it ourselves. It is crated at present, but is in excellent condition, complete, and is a real bargain at the price, since it would normally cost close to $25,000 complete and setup on site. No labor for milling is included in our estimate above due to the fact that we figure to operate it ourselves and at company expense, not on government money, which would appear only in the initial setup as is indicated.

Natural Resources Developing Co.
564 Village Lane
Los Gatos, Calif.

REPORT OF ASSAY

ABBOT A. HANKS, INC.

ASSAYERS, CHEMISTS, ENGINEERS
624 SACRAMENTO STREET
SAN FRANCISCO, March 29, 1951

DEPOSITED BY Natural Resources & Developing Co.
194 Saratoga
Los Gatos, California

SAMPLE OF ORE

Labty. No.	Mark	GOLD, per ton of 2,000 lbs. Troy Ounces	GOLD, per ton of 2,000 lbs. Value @ $35.00 oz.	SILVER, per ton of 2,000 lbs. Troy Ounces	SILVER, per ton of 2,000 lbs. Value @ $	Percentages	
28014	Bag 1					Tungstic Oxide	5.38
15	" 2					" "	4.75
16	" 3					" "	6.38
17	" 4					" "	4.17
18	" 5					" "	5.76
19	" 6					" "	5.49
20	" 7					" "	4.68
21	Rerun Bag					" "	4.64
22	Box					" "	4.76
23	Tungsten Sample (Coarse)					" "	5.64

ABBOT A. HANKS, INC.

G. T. Bee

pf

Order No.

When recorded, please mail this instrument to

Natural Resources Developing Co

[illegible] Vineyard Lane

[illegible] Calif.

856

C. M. SIMER

MAY 29

5 [illegible] 9 [illegible] AM

-28-

246

[illegible] A. Smith

$2.50 Paid

3

Bond = = Lease

On a Mine

Know all Men by these Presents, *That* Mrs Agnes Dewey, also Known as Mrs. C. C. Dewey, a widow, Marvin Johnson and Dorthy G Johnson, His Wife and J. L. Larson, a single Man

of the BISHOP *County of* INYO, *and State of* Calif., *hereinafter called the party* ys *of the first part* are *held and firmly bound unto* Natural Resources Developing Co. Incorporated under the laws of Nevada

of the Los Gatos *County of* Santa Clara, *and State of* Calif., *hereinafter called the party* ys *of the second part, in the penal sum of* THREE HUNDRED (300.00) -------- ---------- *Dollars, lawful money of the United States, for the payment of which sum well and truly to be made by the party* ys *of the first part to the party* ys *of the second part. their heirs, executors, administrators or assigns, the party* ys *of the first part hereby bind* themselves, their *heirs, executors and administrators firmly by these presents. Witness* our *hands and seal* s *this* 25th *day of* May, *A. D. 19* 51

Whereas, *the above bounden party* ys *of the first part, on the day of the date hereof, have agreed to sell to the said party* ys *of the second part the following described property, situated, lying and being in* the Chadigo *Mining District, in the County of* Mono, *and State of* Calif *to-wit:*

A three fourths undivided interest in all those certain unpatented mining claims, described as TUNGSTEN QUEEN Nos. One (1) to Five (5) Inclusive, Recorded in Book 10 Pages 460 ans 461 of Mono County Records. These Claims were formerly known and recorded as YELLOW JACKET,-REAL McCOY,- REAL McCOY #1, -REAL McCOY #2,- REAL McCOY #3 Adjoining the Tower Mine.

for the sum of ..... *Fifteen Thousand* ..... *15,000.00* ..... *Dollars, which said sum is to be paid to the party* ..... *of the first part, or deposited to* ..... *their* ..... *credit in the* ..... *Bank of America at Bishop, Cal.* ..... *in the manner following, to-wit: On or before the* ..... *26th* ..... *day of* ..... *May* ..... *A. D. 19* *51*

the sum of Three Hundred (3,[illegible].00) Dollars down, and then an additional [illegible] week until the total sum of Thirty Seven Hundred and Fifty (3750.00) Dollars shall have been paid. After this date on which the 3750.00 shall have been paid, additional and subsequent payments will be made on the basis of seven and one half(7½) percent of the gross recovery from the mine as royalty. These payments will continue until the total payments shall equal the purchase price of 15,000.00. Then the three fourths interest in the herein mentioned claims, now held by the party of the first part, shall be turned over and delivered to the partys of the second part, who now hold the other one quarted interest in these claims, by the escrow trustee.

And Whereas, *the said party* ..... *of the first part have* ..... *further agreed to make, execute and acknowledge within* ..... *10* ..... *days from the date hereof, unto the said party* ..... *of the second part, a good and sufficient deed of all the foregoing property, showing a clear and perfect title (except as against the United States), free from all incumbrance, which said deed shall be placed, within* ..... *10* ..... *days from the date hereof, with* ..... *responsible third party* ..... *in escrow, to be delivered to the said party* ..... *of the second part, or* ..... *their* ..... *assigns, on the payment in full of said purchase money, and,*

Whereas, *the said party* ..... *of the first part have* ..... *further agreed to place the said party* ..... *of the second part, or* ..... *their* ..... *assigns, in full and peaceable possession of said property, to mine, remove and sell ore therefrom; the said party* ..... *of the second part, or* ..... *their* ..... *assigns, agree* ..... *to commence work on said premises before the* ..... *first* ..... *day of* ..... *June* ..... *A. D. 19* ..... *51* ..... *and thereafter to work the same continuously in a thorough and workmanlike manner, employing at least* ..... *two (2)* ..... *men underground, working at least* ..... *10* ..... *shifts to the man each calendar month, and to permit the part* ..... *of the first part to have access to all parts of said property at all times and to allow no person not in privity with the parties hereto to take or hold possession of said property or any part thereof under any pretense whatever, and during the continuance of this* ~~Bond and Lease to deposit in~~

Now, Therefore, *the condition of the above obligation is such that if the said party* ..... *of the second part, or* ..... *their* ..... *assigns, shall fail to comply with the terms of the aforesaid agreement or any of them, time being of the essence hereof, and if the said party* ..... *of the first part shall well and faithfully perform the same, then this obligation shall be null and void, otherwise remain in full force and effect, and in case of such failure all sums deposited as aforesaid shall be retained by the said party* ..... *of the first part as liquidated damages and the party* ..... *of the second part shall forthwith surrender possession of said premises.*

Mrs Agnes Dewey — Mrs Agnes Dewey
Marvin Johnson — Dorothy G. Johnson
Dorthy G. Johnson — Marvin Johnson
J. L. Larson — J. L. Larson

Natural Resources Developing Co. By C. W. Styer
C. W. Styer, Pres.

STATE OF CALIFORNIA,
County of INYO } ss.

ON THIS 25th day of May, A.D., 19 51, before me, LUCY M. ABRIBAT

a Notary Public in and for said County and State, personally appeared MRS. AGNES DEWEY, MARVIN JOHNSON, DOROTHY G. JOHNSON J. L. LARSON and C. W. STYER known to me, to be the persons whose names are subscribed to the within Instrument, and acknowledged to me that they executed the same.

IN WITNESS WHEREOF, I have hereunto set my hand and affixed my official seal the day and year in this certificate first above written.

Lucy M. Abribat
Notary Public in and for said County and State
My Commission Expires June 15, 1954

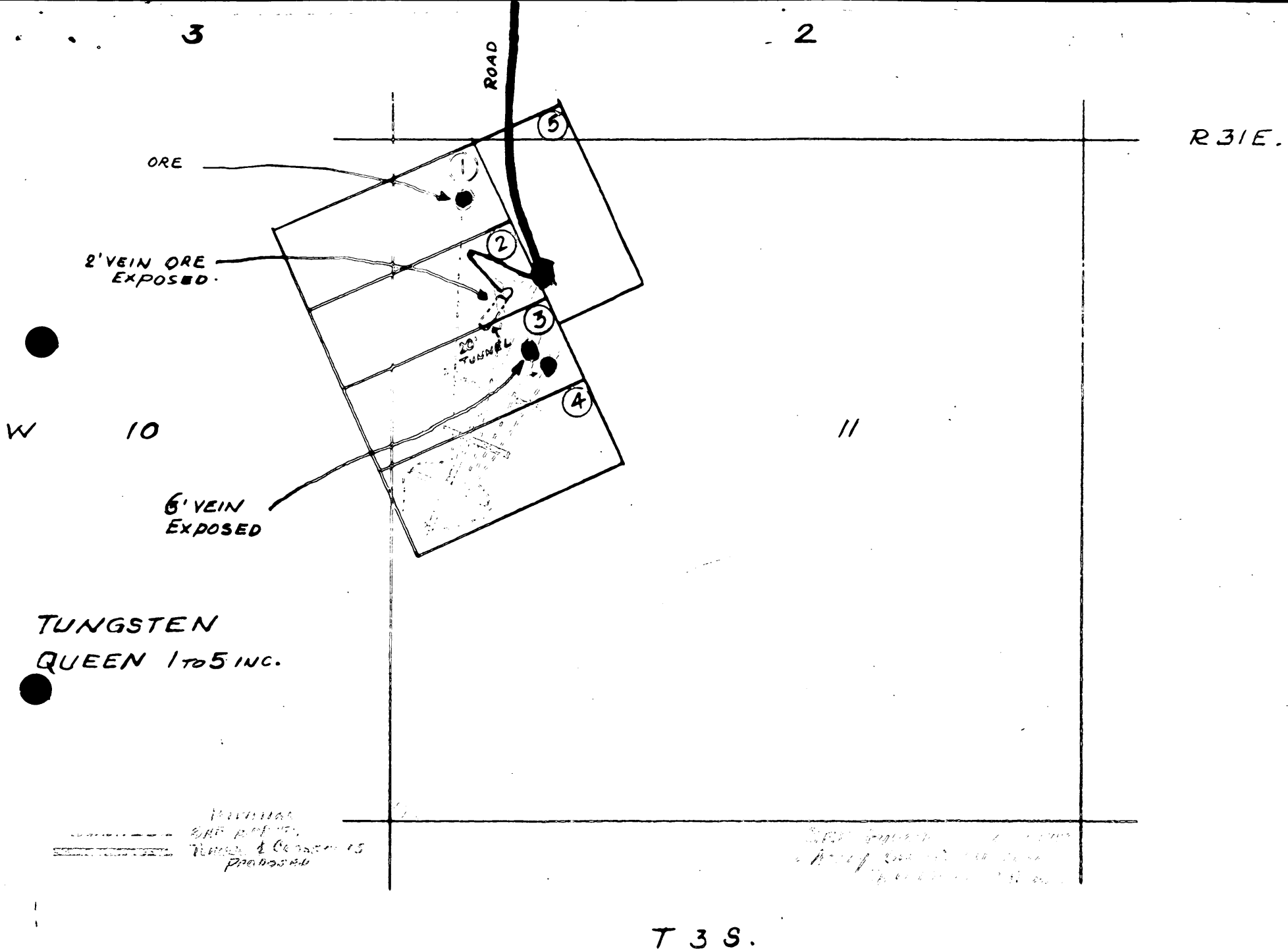

Natural Resources Developing Co.
354 Village Lane L.H.H. Los Gatos, Calif.
51

PURCHASE STATEMENT, Tungsten Ore Concentrate

BISHOP, CALIF., July 3 1950

Seller. Natural Resources Developing Co. 354 Village Lane Los Gatos, California

U.S. Government Allocation #53

Material 227 lbs. Scheelite Concentrate Lot or Delivery No. Blended in Lot #19

Assay: 50.16 % WO₃, 5.693 Units WO₃, Under 60% WO₃, ... Penalty $ 1.47 /Unit

% Molybdenum ..... " / "

% Phosphorous ..... " / "

% Sulphur ..... " / "

% Copper ..... " / "

% ..... " / "

Handling Charge ..... / "

Total Deductions ..... 1.47 / "

Pay per Unit: $ 58.50, less $ 1.47 ..... Deduction ..... $ 57.03 / "

Gross Pay: 5.693 Units @ $ 57.03 per Unit ..... $ 324.67

Provisional % $

Charges: Freight $ Upgrading $

Sampling - Assaying $ 16.50 Blending $ Pkgs $ ..... $ 16.50

Net to Seller $ 308.17

Advance Payment 6-4-51 to Lovelace & McConnel $165.

7-3-51 20%(X $308.17) - $61.63 to National Res. Dev'p Co. $ 226.63

Balance of Provisional _____ Final X Settlement to Seller $ 81.54

Ck # 1471

Acceptance of Final Settlement Payment closes this Sales-Purchase transaction. Seller Warrants unencumbered ownership and right to assign, sell and transfer to the undersigned Assignee and/or Buyer.

Owner or Authorized Agent, Seller.

C W Jones

Assignee and/or Buyer.

NOTICE: On acceptance of final Settlement, please sign and return one copy to Assignee and/or Buyer.

Chalfant Press

ONCENTRATE SAMPLING

CONTROL ASSAYS

COMPLETE ANALYSIS ON TUNGSTEN ORES

BISHOP ASSAY OFFICE

ASSAYERS • CHEMISTS

CARL J. HOGLE, MGR.

318 N. MAIN ST., BEHIND BISHOP HARDWARE

PHONE 533

BISHOP, CALIFORNIA

DATE July 3 1951

MOLYBDENUM CORPORATION OF AMERICA
406 South Main Street
Los Angeles 13, California

Delivered per U. S Government Defense Minerals Administration Allocation Number 53

Received From: Loveless & McConnell

At Warehouse of Molybdenum Corporation of America, Bishop, California

Cans _____ Tungsten Ore Concentrates

Sacks 4 Tungsten Ore Concentrates

Gross: 231 lbs.

Tare: 4 lbs.

Net: 227 lbs. (after sampling)

Sellers Lot No. **Bishop Lot No.** 19

Assay: Lab. No. 1821 5.693 Units WO_3

Tungsten Trioxide 50.16 % WO_3
Molybdenum _____ % Mo
Phosphorus _____ % P
Sulphur _____ % S
Copper _____ % Cu

C. J. Hogle