DMEA Form 9

UNITED STATES
DEPARTMENT OF THE INTERIOR
Defense Minerals Exploration Administration

OFFICIAL DOCKET FILE

DMEA NO. 4622

Application (Denied
(Withdrawn
(After disposition, delete items not applicable)

Contract (Terminated - not Certified
(Cancelled
(Terminated - Certified
(Royalty Agreement

This is the official contract file containing all official records of the project. The records contained in the files are checked and are arranged in this order:

Left Side

Interim Royalty Audits
Reports of Royalty Review
Certification of Discovery
Certificate of Audit (Final)
Interim Audit(s)
Report of Review
Termination Notice or Agreement
Recision Notice
Assignment of Contract
Contract Amendments (latest on top)
Contract with all exhibits and annexes
Owner's Consent to Lien
Subordination Agreement
Leases and assignments of leases
Application and attachments
(3) Envelope for maps

Right Side

Project summary
Work completed analysis
All other material is filed in chronological order with correspondence including the following reports as checked:

Final Field Team Report (Tab)
Operator's Final Report
(2R) Interim Reports
(2R) Operator's monthly reports and all attachments (latest on top)
✓ On-site Exam Report(s) (Tab)
(4) Settlement Sheets

When the volume of records is expected to warrant additional folders, or when convenience of reference warrants separate folders for certain records, they should be set up in this order:

Left Side

Folder No. 2: (In chron. order)
Interim Summary Reports by W. O. Engineers

Right Side

Operator's Semi-Annual Report for Certified Project, Field Team Interim Reports, Operator's Monthly Report with transmittal, narrative, maps, and Field Team review.

Folder No. 3: Maps (Use pocket folder or envelope. Fold maps with title block out and show reference to related document or correspondence.)

Folder No. 4: Settlement Sheets

Folder No. 5: Drill Logs

9775

DMEA

UNITED STATES
DEPARTMENT OF THE INTERIOR
DEFENSE MINERALS EXPLORATION ADMINISTRATION
WASHINGTON 25, D. C.

1605 Evans Avenue
Reno, Nevada

January 28, 1957

Memorandum

To: Operating Committee, DMEA, Interior Building
Washington 25, D. C.

From: Executive Officer, DMEA Field Team, Region II

Subject: Loan Application (Copper-Uranium)
Fisher Land Development Co.
Nancy, G.M.R., Rogerrosa, and Lola Groups claims
San Bernardino County, California

Attached are three sets of MF-103, Application for Aid forms, relative to above subject. The fourth set has been retained in our files.

S. Ricker

Attachs.

OFFICIAL FILE COPY
DMEA
RECEIVED JAN 1957

DATE	INITIALS	CODE

UNITED STATES
DEPARTMENT OF THE INTERIOR
DEFENSE MINERALS EXPLORATION ADMINISTRATION
WASHINGTON 25, D. C.

1605 Evans Avenue
Reno, Nevada

January 28, 1957

Memorandum

To: Operating Committee, DMEA, Interior Building
Washington 25, D. C.

From: Executive Officer, DMEA Field Team, Region II

Subject: Loan Application (Copper-Uranium)
Fisher Land Development Co.
Nancy, G.M.R., Rogerrosa, and Lola Groups claims
San Bernardino County, California

Attached are three sets of MF-103, Application for Aid forms, relative to above subject. The fourth set has been retained in our files.

S. Ricker

Attachs.

EXTRA COPY
D M E A
RECEIVED JAN 30 1957

DATE	INITIALS	CODE

FISHER LAND DEVELOPMENT CO.

2041 SO. SANTA FE AVENUE

LOS ANGELES 21, CALIFORNIA

TRinity 3397

January 25, 1957

RECEIVED
JAN 30 1957
D.M.E.A.

The Defense Minerals Exploration Administration,
United States Department of Interior,
1605 Evans Avenue, Reno, Nevada.

Gentlemen: Attention: Mr. S. Ricker

We respectfully submit herewith one completed set of Application for Aid forms, in accordance with the requirements of the DMEA Order.

We trust that the accompanying attachments, inclusive of the detail Maps, photographs, etc., will adequately furnish the required information.

Very truly yours,

FISHER LAND DEVELOPMENT CO.

Robert P. Fisher

Robert P. Fisher
General Manager

RPF/v

MF-103
(Revised April 1952)

UNITED STATES DEPARTMENT OF THE INTERIOR
DEFENSE MINERALS EXPLORATION ADMINISTRATION

Form Approved.
Budget Bureau No. 42-R1035.2.

RECEIVED JAN 30 1957 D.M.E.A.

APPLICATION FOR AID IN AN EXPLORATION PROJECT, PURSUANT TO DMEA ORDER 1, UNDER THE DEFENSE PRODUCTION ACT OF 1950, AS AMENDED

Not to be filled in by applicant

Docket No. 4622
Metal or Mineral Copper - Uran.
Date Received 1/30/57
Estimated Cost $24,442
Participation (Government %)

INSTRUCTIONS

1. *Name of applicant.*—(*a*) State here your full legal name, in the form in which you will wish to contract, and your mailing address: FISHER LAND DEVELOPMENT CO.
6921 Clinton St.
Los Angeles, 36, Calif.
A Limited Partnership

(*b*) If other than an individual, add to your name above whether a corporation, partnership, etc., and the name of the State in which incorporated or otherwise organized.

(*c*) If a corporation, add to above statement, titles, names and addresses of officers.

(*d*) If a partnership, add to the above statement the names and addresses of all partners. (See attached list)

2. *General.*—Read DMEA Order 1, "Government Aid in Defense Exploration Projects," before completing this application. Submit this application and all accompanying papers in quadruplicate (four copies), with your name and address on each sheet of the application and on all accompanying papers. Where sufficient space is not provided on the form for all required information, state it on an accompanying paper, with a reference in each case to the instruction to which it refers by number. Comply with all applicable instructions; or, if not applicable, so state. File the application with Defense Minerals Exploration Administration, Department of the Interior, Washington 25, D. C., or with the nearest field executive officer thereof.

3. *Applicant's property rights.*—(*a*) State the legal description of the land upon which you wish to explore, including all land which you possess or control that may be benefited by the exploration, and excluding any land or interest in land which is not to be included in the exploration project contract See attached description

(*b*) State any mine name by which the property is known. (See attached explaination)

(*c*) State your interest in the land, whether owner, lessee, purchaser under contract, or otherwise Owner, by legal mineral claim. All location and assesment work currently complete.

(*d*) If you are not the owner, submit with this application a copy of the lease, contract, or other document under which you control the property.

(*e*) If you own the land, describe any liens or encumbrances on it None

(*f*) If the land consists of unpatented claims, add to the description above, the book and page numbers for each recorded location notice. (See attached list)

4. *Physical description.*—(*a*) Describe in detail any mining or exploration operations which have been or now are being conducted upon the land, including existing mine workings and production facilities. State your interest, if any, in such operations. Also describe accessibility of mine workings for examination purposes. (See accompanying info.)

(*b*) State past and current production, and ore reserves, if any, giving quantities and grades. (See attached)

(*c*) Describe the geologic features of the property, including mineralization, type of deposit (vein, bedded, etc.), and your reasons for wishing to explore. Illustrate with maps or sketches. Send with your application (but not necessarily as a part of it) any geologic or engineering report, assay maps, or other technologic information you may have, indicating on each whether you require its return to you. (See accompanying information)

(*d*) State the facts with respect to the accessibility of the project: Access roads, distances to shipping, supply and residence points. (See accompanying information)

(*e*) State the availability of manpower, materials, supplies, equipment, water, and power.
(See accompanying information)

16—66551-1

5. *The exploration project.*—(*a*) State the mineral or minerals for which you wish to explore Copper and Uranium

(*b*) Describe fully the proposed work, including a map or sketch of the property showing a plan (and cross sections if needed) of any present mine workings, and the location of the proposed exploration work as related to such features as contacts, veins, ore-bearing beds, etc. (See attached information)

(*c*) The work will start within 30 days and be completed within 6 months from the date of an exploration project contract.

(*d*) State the operating experience and background of the applicant with relation to the ability to carry out such exploration project, and also that of the person or persons who will supervise the operations. (See accompanying info.)

6. *Estimate of costs.*—Furnish a detailed estimate of the costs of the proposed work (you will have to use a separate sheet), under the following headings. Add the totals under all headings to give the estimated total cost of the project:

(*a*) *Independent contracts.*—(Note.—If the applicant does not intend to let any of the work to contractors, write "none" after this item. To the extent that the work is to be contracted, do not repeat the cost of the contract-work in subsequent items.) State the cost of any proposed independent contracts for the performance of all or any part of the work, expressed in terms of units of work (such as per foot of drilling, per foot of drifting, per hour of bulldozer operations, per cubic yard of material moved, etc.). (See accompanying info.)

(*b*) *Labor, supervision, consultants.*—Include an itemized schedule of numbers, classes and rates of wages, salaries or fees for necessary labor, supervision and engineering and geological consultants. (See accompanying information)

(*c*) *Operating materials and supplies.*—Furnish an itemized list, including items of equipment costing less than $50 each, and power, water and fuel. (See accompanying information)

(*d*) *Operating equipment.*—Furnish an itemized list of any operating equipment to be rented, purchased, or which is owned and will be furnished by the Operator, with the estimated rental, purchase price, or suggested use-allowance based on present value, as the case may be. (See accompanying information)

(*e*) *Rehabilitation and repairs.*—Furnish a detailed list showing the cost of any necessary initial rehabilitation or repairs of existing buildings, installations, fixtures, and movable operating equipment, now owned by the Operator and which will be devoted to the exploration project. (See accompanying information)

(*f*) *New buildings, improvements, installations.*—Furnish a detailed list showing the cost of any necessary buildings, fixed improvements, or installations to be purchased, installed or constructed for the benefit of the exploration project. (See info.)

(*g*) *Miscellaneous.*—Furnish a detailed list showing the cost of repairs to and maintenance of operating equipment (not including initial rehabilitation or repairs of the Operator's equipment), analytical work, accounting, workmen's compensation and employers' liability insurance, and payroll taxes. (See accompanying information)

(*h*) *Contingencies.*—Give an estimate of any necessary allowances for contingencies not included in the costs stated above. (See accompanying information)

NOTE.—No items of general overhead, corporate management, interest, taxes (other than payroll and sales taxes), or any other indirect costs, or work performed or costs incurred before the date of the contract, should be included in the estimate of costs.

7. (*a*) Are you prepared to furnish your share of the cost of the proposed project in accordance with the regulations on Government participation (Sec. 7, DMEA No. 1)? Yes

(*b*) How do you propose to furnish your share of the costs?

[X] Money [X] Use of equipment owned by you [ ] Other

Explain in detail on acompanying paper.

CERTIFICATION

The undersigned, whether as an individual, corporate officer, partner, or otherwise, both in his own behalf and acting for the applicant, certifies that the information set forth in this form and accompanying papers is correct and complete, to the best of his knowledge and belief.

Dated January 25, 1957

FISHER LAND DEVELOPMENT CO.
(Applicant)

By Robert P. Fisher

Robert P. Fisher

General Manager

Title 18, U. S. Code (Crimes), Section 1001, makes it a criminal offense to make a willfully false statement or representation to any department or agency of the United States as to any matter within its jurisdiction.

U. S. GOVERNMENT PRINTING OFFICE 16—66551-1

OFFICIAL FILE COPY
D M E A
RECEIVED JAN 30 1957

DATE	INITIALS	CODE

FISHER LAND DEVELOPMENT CO.
2041 SO. SANTA FE AVENUE
LOS ANGELES 21, CALIFORNIA
TRINITY 3397

Instruction No. 1 (d)

List of Partners

General Partner: Robert P. Fisher, 6921 Clinton St., Los Angeles, 36, Calif.

Limited Partners

Joseph Savoca, 639 N. Sycamore Ave., Los Angeles, 36, Calif.
Leon Krosskove, 7863 Peachtree, Van Nuys, Calif.
Nathan Brod, 253 El Camino Dr., Beverly Hills, Calif.
Albert Boeglin, 134 Lemon St., Arcadia, Calif.
Andrew Townsend, 9041 Horley Ave., Downey, Calif.
Rodney Crist, 1709 W. 8th St. Los Angeles, Calif.
Lois Beck, 639½ W. Santa Barbara, Los Angeles, Calif.
Elvio Baioni, 635½ N. Sycamore Ave., Los Angeles, 36, Calif.
Louis Steinberg, 9106 Olin St., Los Angeles, Calif.
Martin Williams, Jr., 10004 S. Wiley-Burke Ave., Downey, Calif.
Orel Herman, 2041 S. Santa Fe Ave., Los Angeles, 21, Calif.
James R. Mulligan, 1827 E. Michelle St., West Covina, Calif.
Ethel Sussman, 1029 S. Stanley Ave., Los Angeles, Calif.
Robert Hoag, 17944 Collins St., Encino, Calif.
Howard P. Fisher, 6921 Clinton St., Los Angeles, 36, Calif.
Allied Industrial Associates, Inc., 2041 S. Santa Fe Ave., Los Angeles, Cal.
Mrs. Frances Braslaw, 253 El Camino Dr., Beverly Hills, Calif.
Howard Sobel, 8833 Varna Ave., Van Nuys, Calif.
Jack T. Matthews, 2707½ W. 8th St., Los Angeles, Calif.
Ray Wonsey, 8833 Mc Connell Ave., Westchester, Calif.
Hallbro Mfg. and Sales Co., 1236 Rio Vista Ave., Los Angeles, 23, Calif.
Thomas Bushaw, 343 S. Occidental Blvd., Los Angeles, Calif.
Joe Waters, % Moulin Rouge, 6230 Sunset Blvd., Los Angeles, Calif.
Gunter Barmaper, 6543 Fulcher Ave., North Hollywood, Calif.
Myer Goldman, 1614 S. Holt Ave., Los Angeles, 35, Calif.
Theron A. Van Wye, 1051 E. Hyde Park Blvd., Inglewood, Calif.
Nicholas S Satel, 7838 Shadyspring Dr., Burbank, Calif.
O. Peter Saavedra, 617 Tularosa Dr., Los Angeles, 26, Calif.
Tania Pacholec, 7006 Wortser Ave., Los Angeles, Calif.
Onofre Alvarado, 216 N. Beaudry, Los Angeles, Calif.
Sally Mc Daniel, 343 N. Kenilworth Ave., Glendale, 3, Calif.
Frank T. Henry, 5335 Ellenwood Dr., Los Angeles, 41, Calif.
Wilbur A. Mc Daniel, 343 N. Kenilworth Ave., Glendale, 3, Calif.
Perfecto Gomez, 3821 Lanfraco St., Los Angeles, 63, Calif.
William O. Reimann, 3625 Century Blvd., Lynwood, Calif.
Dewey A. Hodgin, 609 Helen St., Whittier, Calif.
H. V. Harris, 249 Termino Ave., Long Beach, Calif.
Associated Capitol Inc., 354 Orlena Ave., Long Beach, Calif.
Harrison A Burnett, 15542 Alicante Road, La Mirada, Calif.
William Bender, 8328 Blackburn Ave., Los Angeles, Calif.

List of Partners (continued)

Lester E. Davison, 3838½ Girard Ave., Culver City, Calif.
Mr. and Mrs. Thomas Lee Fisher, 8109 State St., South Gate, Calif.
Donald R. Albright, 12802 Miranda St., North Hollywood, Calif.
Martin L. Williams Sr., 10004 Wiley-Burke Ave., Downey, Calif.
Joseph M. Lichtenstien, % Al Boeglin, 2041 S. Santa Fe. Av., Los Angeles, Cal.
Kathleen Butterworth, 141½ S. Maple Dr., Beverly Hills, Calif.
Ian S. Wharton, 4958 Eagle Rock Blvd., Los Angeles, 41, Calif.
Walter Prince, 8330 W. 3rd St., Los Angeles, 48, Calif.
Max Frank, 3801 W. Pico Blvd., Los Angeles, Calif.
Al Bornstein, 320 E. Pico, Los Angeles, Calif.
Stella Dittrick, 6349 Camellia Ave., North Hollywood, Calif.
Bernard Goldstein, 320 E. Pico, Los Angeles, Calif.
Sylvester J. Hall, 1236 Rio Vista Ave., Los Angeles, 23, Calif.

FISHER LAND DEVELOPMENT CO.

2041 SO. SANTA FE AVENUE

LOS ANGELES 21, CALIFORNIA

TRinity 3397

Instruction No. 3 (a)

Legal Description of Land to be Explored.

The land to be explored consists of 22 unpatented mining claims, all rights to said claims being held by the FISHER LAND DEVELOPMENT CO.. All legal location and assesment is currently completed. The claims are located on unsurveyed U. S. Mineral Lands in the Baker Area of San Bernarnino County, Calif., and lie within Townships 15 and 16 North, Range 9 East, San Bernardino Base Meridian.

Instruction No. 3 (b)

Mine Name

The property is known by the names of the groups of claims which follow: The Nancy Group, The G. M. R. Group, The Rogerrosa Group, and The Lola Group. At present an exploratory shaft is being sunk on the Lola I. claim, the name of this mine being The Lucky Lola, Shaft #1.

Instruction No. 3 (f)

Book and Page Numbers of Recorded Location Notices.

All of the following location notices were filed in the Office of the County Recorder, San Bernardino, Calif.

Name of Claim	Original Filings	Amendments
Nancy L.	Bk. 361 Page 497	Bk. 372 Page 195
Nancy L. # 2	Bk. 363 Page 151	Bk. 372 Page 591 Bk. 379 Page 561 Bk. 381 Page 96
Nancy L. # 3	Bk. 363 Page 152	Bk. 372 Page 592
Nancy L. # 5	Bk. 363 Page 154	Bk. 372 Page 593
Nancy L. # 7	Bk. 374 Page 525	Bk. 379 Page 575 Bk. 381 Page 97
Rogerrosa	Bk. 365 Page 518	Bk. 372 Page 595
Rogerrosa # 2	Bk. 374 Page 526	Bk. 379 Page 562
Rogerrosa # 3	Bk. 375 Page 412	Bk. 380 Page 180

Name of Claim	Original Filings	Amendments
Rogerrosa # 4	Bk. 375 Page 413	Bk. 380 Page 182
Rogerrosa # 5	Bk. 395 Page 163	Bk. 396 Page 201
Rogerrosa # 6	Bk. 395 Page 271	Bk. 396 Page 202
Louis K.	Bk. 380 Page 178	Bk. 383 Page 24
Louis K. # 2	Bk. 380 Page 179	Bk. 383 Page 25
G. M. R.	Bk. 374 Page 527	Bk. 380 Page 181
G. M. R. # 2	Bk. 375 Page 414	Bk. 377 Page 570 Bk. 381 Page 94
G. M. R. # 3	Bk. 375 Page 415	Bk. 377 Page 571 Bk. 381 Page 95 Bk. 381 Page 385
G. M. R. # 5	Bk. 381 Page 386	Bk. 383 Page 332
Bunnie F.	Bk. 365 Page 519	Bk. 372 Page 594
Lola I.	Bk. 381 Page 387	Bk. 383 Page 333 Bk. 395 Page 159
Lola I. # 2	Bk. 395 Page 160	Bk. 396 Page 198
Lola I. # 3	Bk. 395 Page 161	Bk. 396 Page 199
Lola I. # 4	Bk. 395 Page 162	Bk. 395 Page 270 Bk. 396 Page 200

FISHER LAND DEVELOPMENT CO.

2041 SO. SANTA FE AVENUE

LOS ANGELES 21, CALIFORNIA

TRINITY 3397

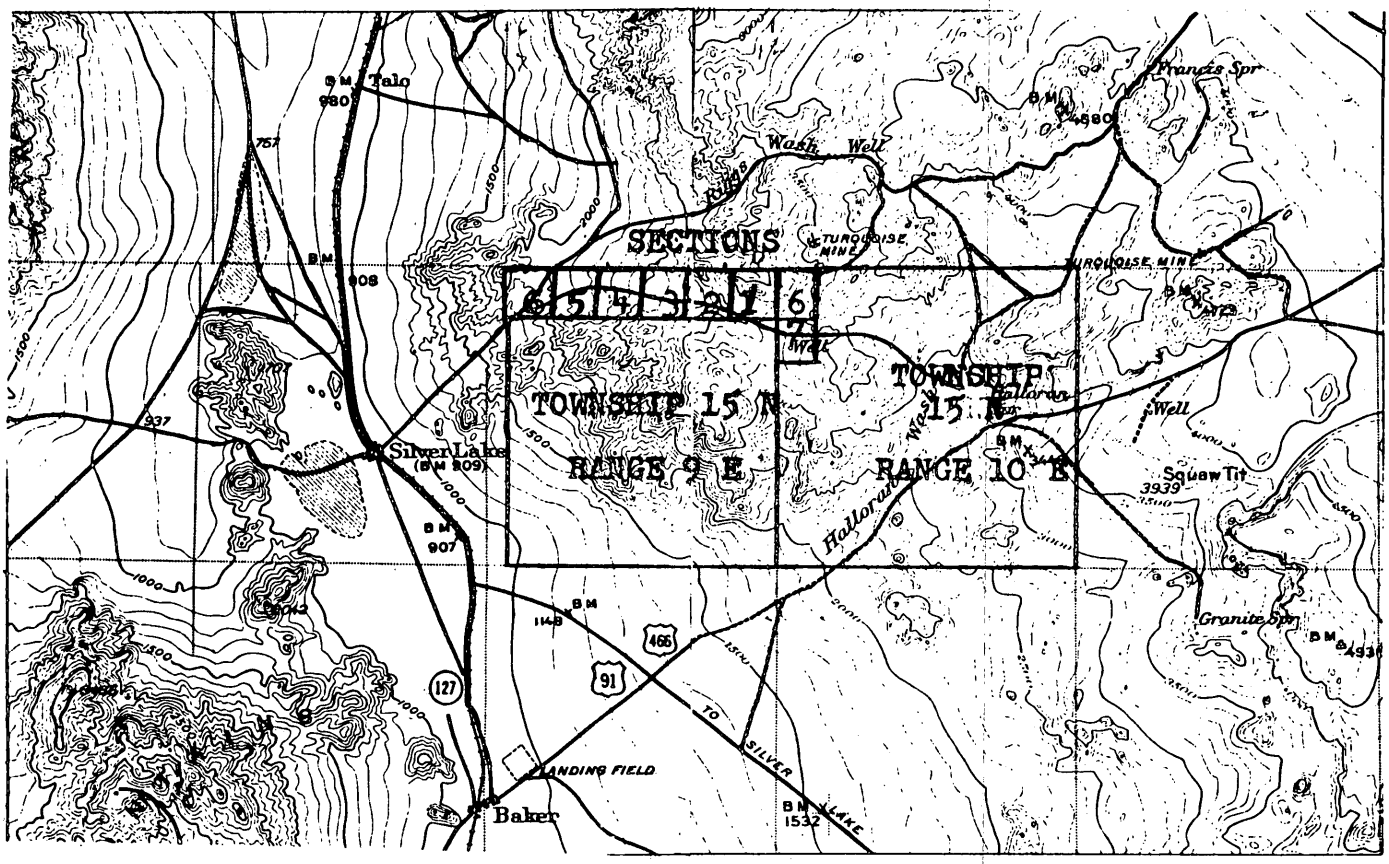

LOCATION of MAGNETITE (IRON) DEPOSITS

Held by

FISHER LAND DEVELOPMENT CO.

These DEPOSITS are located in fourteen (14) different PLACER CLAIMS, each Claim consisting of 160 Acres, or a total of 2,240 Acres.

These CLAIMS are located in FULL and/or QUARTER SECTION TRACTS as subdivided in the United States Land Survey. CLAIM DOCUMENTS, conforming with the provisions of the Public Resources Code of the State of California, have been duly recorded in and by the Office of the County Recorder, San Bernardino, California.

TOWNSHIP 15 NORTH :

RANGE 9 EAST :				RANGE 10 EAST :	
Section 1	Section 2	Section 3	Section 4	Section 6	Section 7
S.W. ¼ S.E. ¼	S.W. ¼ S.E. ¼	N.W. ¼ S.W. ¼ S.E. ¼	ENTIRE SECTION	S.W. ¼ S.E. ¼	N.W. ¼

N
W E
S

FISHER MINING AND DEVELOPMENT CO.

Location Of Baker Properties

Subject: The following information accompanyed by detail map is intended to give the exact location and dimensions of the Lode Mining Claims held by the Fisher Mining and Development Co. in the vicinity of Baker, Calif.

As regards information as to directions for reaching said properties from Baker, Calif., such information may be obtained from the original claim papers (notices of lode location).

The exact location of the above mentioned properties is hereby given. The information is given in detail as regards each individual group of claims and individual claims.

The Nancy L. Group: The exact location of the Nancy L. group is; The Southeast corner monument of the Nancy L. #2 claim is exactly 106 feet at 269 degrees by compass (1 degree South of due West) from the exact center of the Los Angeles Water and Power Companys' power line tower #87 III 1. The Nancy L. group is laid out at the following degrees by compass; West- 300 degrees, East- 120 degrees, North- 30 degrees, South- 210 degrees, with the exception of the East side line of the Nancy L. #2 and Nancy L. #7 claims which is at North- 40 degrees and South- 220 degrees and the center line of these two claims which is at North- 35 degrees and South- 215 degrees.

The G.M.R. Group including the Bunnie F. claim: The exact location of the G.M. R. group is; The Northwest corner monument of the G.M.R. claim is exactly 197 feet at 96 degrees by compass from the Los Angeles Water and Power Companys' power line tower #86 I 2. The G.M.R. group is laid out at compass degrees; West- 230 degrees, East- 50 degrees, North- 320 degrees, South- 140 degrees. Regarding the manner in which the Bunnie F adjoins the G.M.R. it is as follows; the Bunnie F adjoins the G.M.R. claim on it's North side and the Bunnie F is laid out at the same compass degrees as the G.M.R.. It is 264 feet at 50 degrees by compass from the Northwest corner monument of the G.M.R. to the Southwest corner monument of the Bunnie F.

The Rogerrosa Group including the Louis K and Louis K #2 claims. The exact location of the Rogerrosa Group is: the Northeast corner monument of the Rogerrosa #3 claim is 381 feet at 347 degrees by compass from the U. S. Cadastial Survey, Bureau of Land Management marker #SC T16NR9E S33 S34. The Rogerrosa Group is laid out at the following degrees by compass: North 40 degrees; South 220 degrees; East 130 degrees; West 310 degrees. The Louis K and Louis K #2 claims adjoin the Rogerrosa # 4 claim in the following manner: The West 96 feet of the North end line of the Louis K claim adjoins the Easternmost 96 feet of the South side line of the Rogerrosa # 4 claim. The Louis K #2 claim adjoins the Louis K claim on it's West side line and runs parallel and in conjunction with the Louis K claim. The entire North end line of the Louis K #2 adjoins the south side line of the Rogerrosa # 4 claim.

The Lola I Claim: This is an approximate location; the Lola I claim is located approximately 2 miles due Southeast by compass from the Rogerrosa, Louis K group of claims.

We, Robert P. Fisher and Leon Krosskove hearby swear and affirm that we jointly surveyed, measured, and marked all locations and dimensions set forth in the document herein next above and as related to the accompanying map to which this document is attached; and all of which survey was made bettween the dates of November 27 and December 14, 19??.

Robert P. Fisher
Robert P. Fisher

Leon Krosskove
Leon Krosskove

OFFICIAL FILE COPY
DMEA
RECEIVED JAN 30 1957

DATE	INITIALS	CODE

INDIVIDUAL ACKNOWLEDGMENT

State of California } SS.
County of Los Angeles }

On this 1st day of February 1956, before me, JOSEPHINE CANNICI (SEAL) a Notary Public in and for said Los Angeles County, personally appeared Robert P. Fisher and Leon Krosskove known to me to be the persons whose names are subscribed to the within instrument, and acknowledged that they executed the same.

WITNESS my hand and official seal.

Josephine Cannici
Notary Public in and for said Los Angeles County and State
My commission expires March 2, 1956

FISHER LAND DEVELOPMENT CO.

2041 SO. SANTA FE AVENUE

LOS ANGELES 21, CALIFORNIA

TRinity 3397

Instruction No. 4 (a)

Exploration operations which have been conducted upon the property include examination by geologists, geophisical survey by both Self Potential and Electromagnetic Methodes, Airborne Scintillation Survey, exploratory surface blasting and assays taken at many various points, and at present the sinking of an exploratory shaft on a visabley rich, electromagnetly surveyed vien on the Lola I. group of claims. Full interest is maintained by the above company.

Production facilities include (see attached photographs) completed head frame above shaft, power hoist, 5.5 yard dump truck, Ingersall-Rand Gyro-Flo compressor, living quarters, operating supplies, etc. Access roads have been made into nearly all claims. A road has been built directly to the exsisting camp and workings.

Instruction No. 4 (b)

Production from this property has not been made as yet but indications from completed exploratory work show very favorable promise of existing ore reserves.

Instruction No. 4 (c)

The requested geologic information regarding this property may be obtained from the accompanying maps, geologic reports, geophysical report, assays, etc. Their return is not requested. - not to be returned
Our reasons for wishing to explore the property are based upon completed explortory work and geologic examination which indicate exploration to a furthur extent is warranted.

Instruction No. 4 (d)

Access roads have been built into nearly all claims, a total of approxametly 8 miles of roads. These roads connect with an existing well graded road which leads to Calif. Hwy. 127 a distence of approxametly 7 miles from the property.

The distance to the nearest railroad shipping point is approxametly 45 miles from the property. This point is known as Dunn Siding on the Union Pacific Railroad Mainline. Trucking to this point is available by any one of several haulers in the area.

Supplies are available at the town of Baker, 17 miles from the property.

Residence has been established on the property.

Instruction No. 4 (e)

The property is located in a productive mining area therefore experienced labor is no problem.

Most of the materials, supplies, and equipment necessary to preform the proposed work currently on hand. Additional materials and equipment will be obtained either from Las Vegas, Nev., Barstow, Calif., or Los Angeles, Calif.

All of the necessary water supply for the operation is readily available at Silver Lake a distence of 7 miles from the property and acessable by good roads. Also an abandened well 2 miles from the property could be reopened if necessary.

All equipment to be used has self contained power.

FISHER LAND DEVELOPMENT CO.

2041 SO. SANTA FE AVENUE

LOS ANGELES 21, CALIFORNIA

TRinity 3397

Instruction No. 5 (b)

The proposed work will include the furthur sinking of an explor-atory shaft on a visably rich, assayed, geophisically surveyed, copper vien of the fissure type, on the Lola I. claims. (See accompanying maps). Upon completion of the shaft well into the area of heavy mineralization, as far as can be determined at present a distance of about 200 ft., drifting will be undertaken to furthur evaluate the extent of the deposite.

The work will also include diamond core drilling on the radioactive viens (assays prove this activity to be due to the presence of U308) on the Nancy L., G. M. R., Rogerrosa Groups of claims.

Instruction No. 5 (d)

The direction of all actual operations on the property will be under the supervision of Mr. Joseph Allison (see attached statement as to qualifications). The overall management of the project will be under the direction of Mr. Robert Fisher, whose supervision has been responsible for all of the companies foregoing operations. His capabilities speak for themselves.

Also at the companies disposal will be the advisory and consultant services of Geologist and Mineroligist William Long, Walter Bilicke, President of Engineers Syndicate Ltd., and Miles Andrews, President of Petroleum Geophisical Corp. and Electro-Geophicial Corp.

FISHER LAND DEVELOPMENT CO.
2041 SO. SANTA FE AVENUE
LOS ANGELES 21, CALIFORNIA
TRinity 3397

SUBJECT: Supervision of Mining Operations on FISHER LAND DEVELOPMENT CO. Properties at Baker, California

The final development work and subsequent mining of the above properties will be under the supervision of Mr. Joseph Allison. Mr. Allison is more than qualified to competently plan and supervise all Development and Mining operations, having thirty years experience in the Mining business. He has spent these years in the capacity of miner, explosives Engineer, and Mine Superintendent.

Shown below is a brief statement by Mr. Allison as to his opinion of the properties in question.

Respectfully submitted,

FISHER LAND DEVELOPMENT CO.

Robert P Fisher

Robert P. Fisher
Vice-President

RPF/vw

To Whom It May Concern;

Being thoroughly familiar with, and having done considerable work on the Fisher properties near Baker, Calif. I feel the potentialities for successful mining operations on these properties is quite good.

Sincerely,

Joseph Allison

Joseph Allison

"THE MOST EXPERIENCED SUPPLIER TO THE URANIUM INDUSTRY"

URANIUM INSTRUMENTS ENGINEERS SYNDICATE LTD Los Angeles, Calif. TRADE MARK REGISTERED

ENGINEERS SYNDICATE, LTD.

5011 Hollywood Blvd., Hollywood 27, Calif., Phone — NOrmandy 3-9284

MANUFACTURERS
DISTRIBUTORS
CONTRACTORS

BRANCH OFFICES 624 Rood Ave., Grand Junction, Colo., Phone — 3292J 337 N. Main St., Moab, Utah, Phone — ALpine 3-4381

January 25, 1957

OFFICIAL FILE COPY
DMEA
RECEIVED JAN 30 1957

DATE	INITIALS	CODE

Fisher Land Development Company
6921 Clinton Street
Los Angeles 36, California

Attention: Robert Fisher

Dear Mr. Fisher:

Relative to your projected development and core drilling program on your mining claims in the Baker, California area, we will if you so require furnish experienced personnel, equipment and supervision.

Very truly yours,

ENGINEERS SYNDICATE, LTD.

Walt Bilicke

Walt Bilicke, President

WB/ja

MODEL SC-10
Combination
Scintillation Counter

Geiger Counters & Scintillation Counters, All Types for Field, Mobile, Airborne & Drill-hole Logging
Scalers • UV Lights • Metal Locators • Magnetic & High Tension Separators • Prospecting Supplies
Diamond Core Drills • Portable Rock Drills • Prospecting Drills

DUNKIRK 9-1776

ELECTRO-GEOPHYSICAL CO.
429 SOUTH WESTERN AVENUE
LOS ANGELES 5, CALIFORNIA

January 25, 1957.

OFFICIAL FILE COPY
DMEA
RECEIVED JAN 30 1957

DATE	INITIALS	CODE

Fisher Land and Development Co.,
6921 Clinton Street,
Los Angeles 36, Cal.

Att; Mr.Robert Fisher.

Dear Mr. Fisher;

We are pleased to hear that you are getting into the ore body which we outlined for your company during October of last year with our Self Potential and Electro-Magnetic geophysical equipment.

As you get deeper on the ore body , we feel that we can be of further assistance in determining which direction to sink or drift in order to come into the best shipping ore as quickly as possible.

Our charges for this geophysical work would be at the rate of Two Hundred Dollars per day plus mileage to and from the property at the rate of seven cents per mile.

Yours very truly,

ELECTRO-GEOPHYSICAL CO.

Miles Andrews

Miles Andrews, Pres.

MA/c

FISHER LAND DEVELOPMENT CO.
2041 SO. SANTA FE AVENUE
LOS ANGELES 21, CALIFORNIA
TRinity 3397

Instruction No. 6 (a)

None *
Drilling of Uranium Property:

* The proposed core drilling to be done durring this development program, although not under contract, will be supervised by Engineers Syndicate Ltd., who will also furnish experienced personel and equipment. (See attached statement). An estimated 2,000 feet of drilling is to be done at an estimated cost of $ 6 per foot or a total of ..... $12,000.

Instruction No. 6 (b)

Labor, Supervision, Consultants
(Copper)

Class	Wages	
Supervisor (To be active in sinking of shaft)	Per shift	$22
Miners (2)	Per shift	$20 each
	Total Wages Per Shift	$62.00
	Estimated Shifts	80
	Total Wages (Labor)	$ 4,960.00
Condultant Geoligist - Rate: $100 per day	Total	$400.00
Geophisical Consultant - Rate: $200 per day	Total	$400.00
Labor, Supervision, Consultants	Total	$ 5,760.00

Instruction No. 6 (c)

Operating Materials

Blasting Powder, Fuse and Caps	$ 420.00
Additional Timber	214.00
Fule	350.00
Drill Steel and Bits	150.00
Water	50.00
Misc	200.00
Total ..... Total	$1,184.00

FISHER LAND DEVELOPMENT CO.
2041 SO. SANTA FE AVENUE
LOS ANGELES 21, CALIFORNIA
TRinity 3397

Instruction No. 6 (d)

Operating Equipment

Ingersall-Rand 120 Gyro-Flo Compressor, Jack Hammer, Air Hose (Rental)..... $ 214.00 Per Mo.

5.5 Yard Ford V-8 Dump Truck (furnished by us) including monthly payments and use $ 110.00 Per Mo.

Power Hoist (furnished by us) Amount currently owed on purchase price..... $ 250.00

Estimated use of above: 120 days.....Total.... $1,546.00

Instruction No. 6 (e)

None

Instruction No. 6 (f)

Addition to existing shower and cook shack.....Total $ 100.00

Instruction No. 6 (g)

Miscellaneous

Repairs.....estimated.....Total... $ 300.00
Analytical, and Accounting.....Total... $ 800.00
Compensation, insurance, taxes, approx. %16 of payroll.....Total... $921.00

Total.... $2,021.00

Instruction No. 6 (h)

Contingencies: Saftey factor %10 of total proposed estimate of exploration of Copper property..... Total.... $1,131.00

Total Estimate for Proposed Copper Exploration..... $12,442.00

Total Estimate for Uranium Exploration..... $12,000.00

Total Estimate for Entire Proposed Project..... $24,442.00

FISHER LAND DEVELOPMENT CO.

2041 SO. SANTA FE AVENUE

LOS ANGELES 21, CALIFORNIA

TRinity 3397

Instruction No. 7 (b)

We propose to furnish our share of the cost of the proposed project by supplying our share of the necessary monies to be used as working capitol for Labor, Consultants, Operating Supplies, etc.

The necessary equipment for the operation will be furnished by us at a cost of only noumal depreciation, maintainence, and operating costs.

COPPER

GOLD

SILVER

Geological Report - Radio Chemical Corporation
Smith-Emery Company Report
American Smelting and Refining Co. Plant Assay Certificate
Assay Certificates - Eisenhauer Laboratories

RECEIVED JAN 30 1957 DENVER, COLO.

DUNKIRK 9-1776

ELECTRO-GEOPHYSICAL CO.
429 SOUTH WESTERN AVENUE
LOS ANGELES 5, CALIFORNIA

October 25, 1956.

Fisher Land Development Co.,
2041 So. Sante Fe Ave.,
Los Angeles, Cal.

Gentlemen;

Pursuant to your order we have made a Geophysical Survey of certain of your mineral claims in the area about 15 miles northeast of Baker, California.

The properties were examined with both the Self Potential and the Electro-Magnetic Inductive methods.

ROGERROSA CLAIM.

At the Rogerrosa Claim we found a high grade narrow vein of copper ore in the discovery shaft, which is 82' east of the S.E. corner of the claim. The strike of this vein is North 19 degrees East, dipping ten degrees east. Our Electro-Magnetic Inductive method indicated the main ore body to be quite deep with the top of the enrichment at about 475'. The vein extends to a point about 450' from the discovery shaft and becomes deeper at the northerly end.

We have placed two core hole stakes 400' easterly from the electro magnectic axis of the vein as indicated on Plate "A". These core holes should be drilled at an angle of 55 degrees westerly and at right angles to the strike of the vein. A 650' core hole should intercept the vein at a vertical depth of 550' which would place the core hole well within the heavy mineralization.

We found a number of smaller and unimportant veins in the same area but not of sufficient size to be considered economically mineable.

LOLA I. CLAIM.

At the Lola I. Claim we found a strong vein of about a four foot width at the discovery shaft with aseries of high grade stringers of copper ore along the vein. The strike of this vein is due east with the vein dipping 57 degrees south. At a point 250' east of the discovery monument as indicated on Plate "B", our Electro*Magnectic Inductive method indicated a very nice enrichment at a depth of about 200'. We therefore set two stakes at a distance of 120' south of the magnectic

axis of the vein; these core holes drilled vertically will cut the vein at a depth of two hundred feet. We also set two additional stakes at a distance of 180' south of the magnectic axis of the vein and these core holes will cut the vein at a depth of 300'. The vein extends to a point about 674' east of the discovery monument and it is recommended that an additional claim be staked to the east of Lola I. We found two additional veins on this claim which do not appear to be of economic importance, one of which appears to be a part of the main east-west vein; this vein has been pushed to a point 132' south of the discovery monument.

While it is impossible for either the Self Potential or the Electro-Magnectic Inductive methods to determine the type of ore encountered in a survey, it is very probable that the foregoing described ore bodies will prove to be copper because they are both extensions of visable rich copper veins.

Yours very truly,

ELECTRO-GEOPHYSICAL CO.

Miles Andrews

Miles Andrews, President.

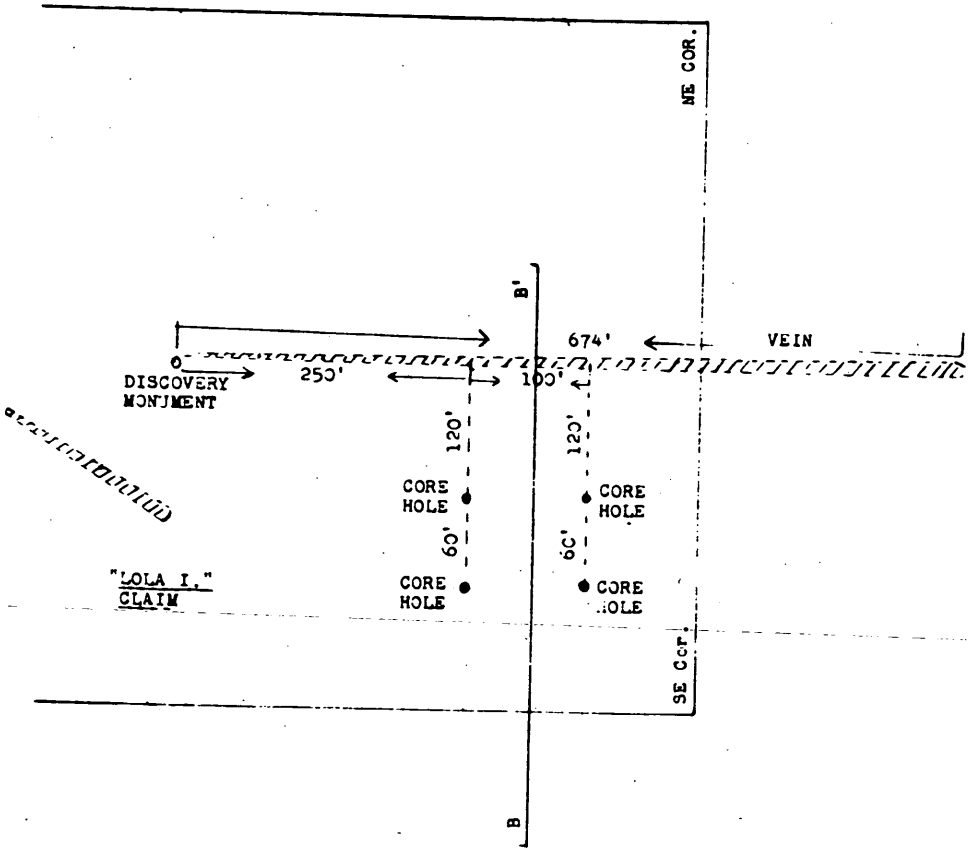

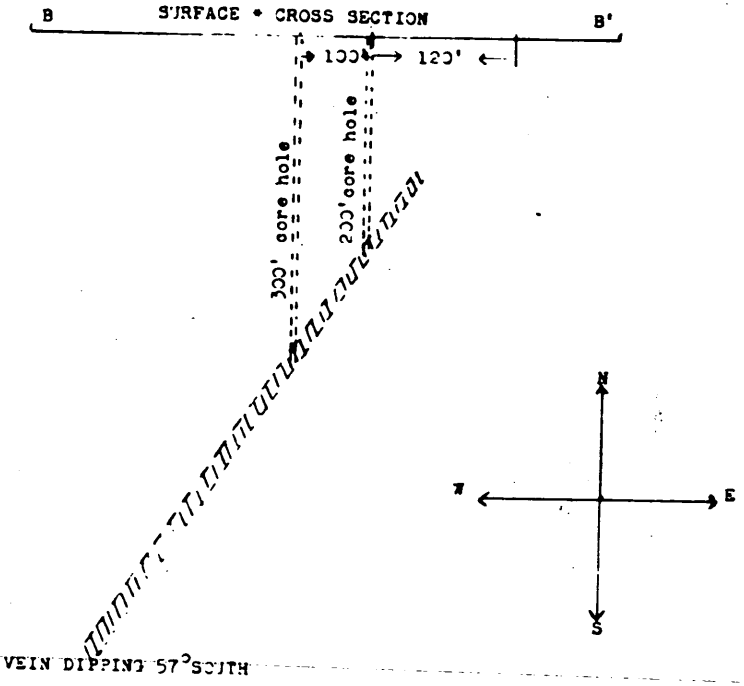

PLATE "B"
SCALE ONE INCH = 100 FEET

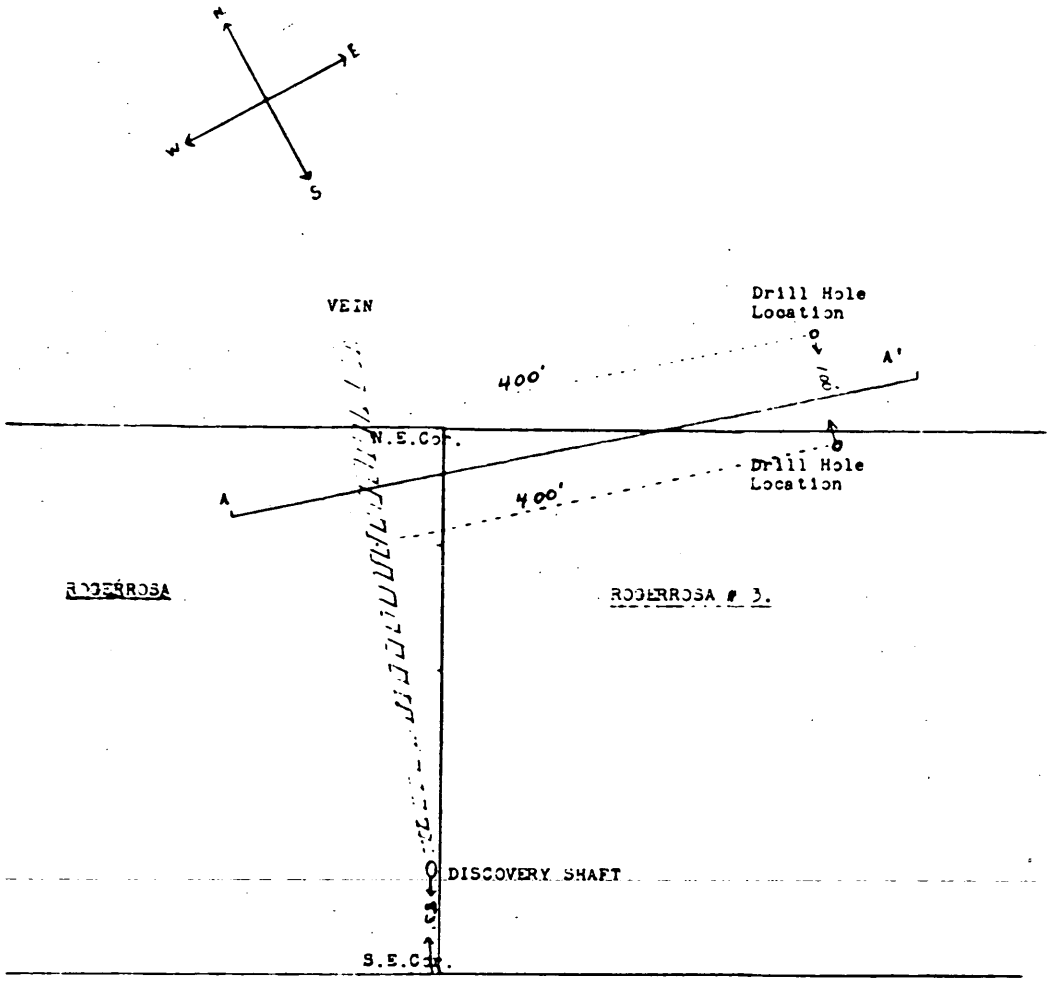

PLATE "A"

SCALE = ONE INCH = 100 FEET

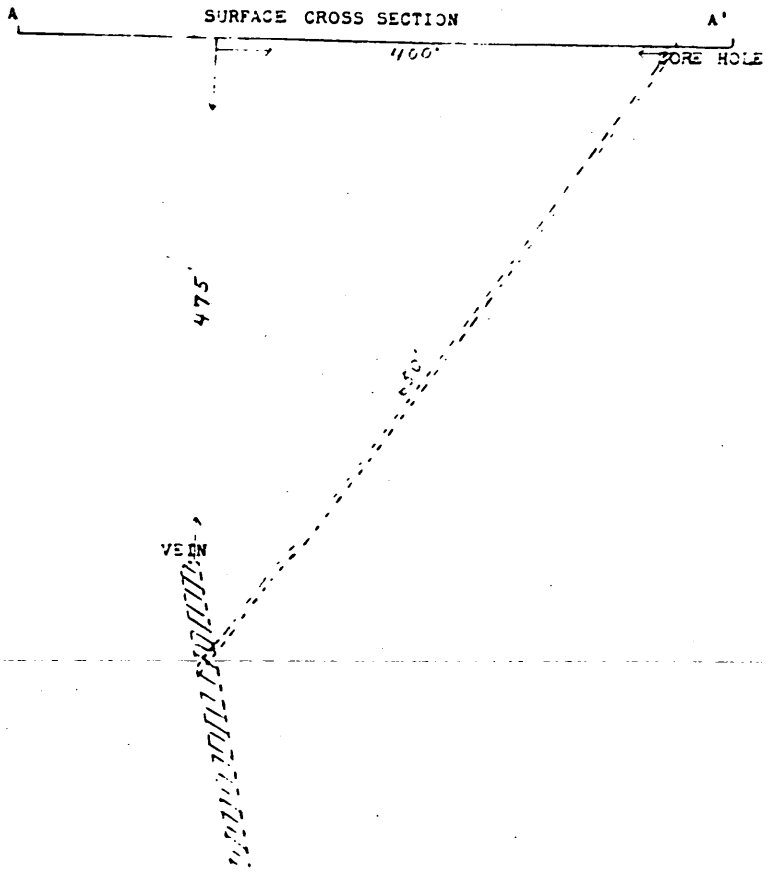

RADIO CHEMICAL CORPORATION
3337 WILSHIRE BOULEVARD
LOS ANGELES 5, CALIFORNIA
DUNKIRK 5-4101

May 4, 1956

Mr. Howard P. Fisher
Allied-Industrial Associates, Inc.
2041 S. Santa Fe Avenue
Los Angeles 21, California

Dear Mr. Fisher:

Since my initial report of November 1, 1955, regarding 14 unpatented mining claims located in R 9 East, Township 15 North and portions of Sections 3, 9, 10, 15, San Bernardino County, development work recommended in the report, has been completed.

The property was surveyed from the air, the instrument used being the SAB 7A Airborne Scintillation Counter.

Several high anomalies were recorded (see attached graph) which were later marked out on the ground by a ground crew.

As was previously stated, it will be necessary to drill these ore bodies to determine their value.

Trenching on the copper outcroppings has also been done, which uncovered a series of veins, which (see assays attached), are of commercial value.

The discovery of more copper outcroppings necessitated the filing of more claims, bringing the total claims in the group to 18.

Although there is no indication on the surface of radio-

activity in the area in which the copper was discovered, it is possible that at depth, torbernite, a uranium copper ore, will be present, as this mineral has been discovered in the area.

Further exploration of these copper veins should be undertaken without delay. Today's quote on copper is 46¢ per lb.

Further exploration of the copper vein is warranted; first, copper is known to exist in commercial quantities in this area; and second, the assays prove the quality of the ore to be commercial.

Respectfully submitted,

William R. Long

William R. Long
Consultant Mineralogist for
Radio Chemical Corporation

WRL:ms

encl.

PRospect 3411

FORM 18

ASSAY REPORT

SMITH-EMERY COMPANY

ESTABLISHED 1910
ASSAYERS AND CHEMISTS
781 EAST WASHINGTON BOULEVARD
LOS ANGELES 21, CALIFORNIA

ALL REPORTS ARE SUBMITTED AS THE CONFIDENTIAL PROPERTY OF CLIENTS, AUTHORIZATION FOR PUBLICATION OF OUR REPORTS, CONCLUSIONS, OR EXTRACTS FROM OR REGARDING THEM IS RESERVED PENDING OUR WRITTEN APPROVAL AS A MUTUAL PROTECTION TO CLIENTS, THE PUBLIC AND OURSELVES.

Sample Ore

Received 9-13-55

Submitted by Robert Fisher,
6921 Clinton Street,
Los Angeles 36, California.

Gold, @ $35.00 *per oz.*
Silver, @ $ 0.905 *per oz.*

Date September 14, 1955.

NUMBER	MARK	PER TON OF 2000 LBS. GOLD OUNCES	GOLD VALUE	SILVER OUNCES	SILVER VALUE	COPPER PER CENT	LEAD PER CENT	ZINC PER CENT
408095	"Rogerosa"	0.06	$2.10	22.32	$20.20	34.10%		

SUMMARY: Total value of ore per ton "in place" at MINE : (*)
(Based on ASSAY REPORT shown above)

COPPER: 34.1% of 2,000 lbs. (ton) of ore equals 682 lbs. of Copper; current N. Y. Market quotation is 43¢ per pound delivered Atlantic Seaboard:

(*) Value of the 682 lbs. $293.26

SILVER: Value as shown in "Silver" col. above 20.20

GOLD: Value as shown in "Gold" " " " 2.10

(*) Gross value of ore per TON $315.56

Respectfully submitted,

Smith - Emery Co.

ASSAYERS AND CHEMISTS

G.L.C.

AMERICAN SMELTING AND REFINING COMPANY
SOUTHWESTERN ORE PURCHASING DEPARTMENT
810 VALLEY BANK BUILDING
TUCSON, ARIZONA

REED F. WELCH
MANAGER

August 15, 1956

Fisher Land & Development Co.
6921 Clinton Street
Los Angeles 36, California

Gentlemen:

I enclose Hayden Plant assay certificate covering sample recently submitted in your name. I have no information regarding the deposit or tonnage this may represent, but the sample indicates good copper value. On 39-cent copper price the handsample assays show value of about $99 per ton after smelting and before deduction for delivery costs.

If you have ore mined and ready for shipment I shall be glad to have you advise me the name and location of the mine, shipping station on the railroad and approximate tonnage you expect to produce on a weekly or monthly basis.

Yours very truly,

REED F. WELCH

By A. C. Stipp

Enclosure

AMERICAN SMELTING AND REFINING COMPANY
HAYDEN PLANT
ASSAY CERTIFICATE

Los Angeles 36 Calif

DATE ASSAYED 8-11 1956

MARKED AS&R #1467 Fisher Land + Dev. Co. 6921 Clinton St

Lot No.	GOLD Ounces Per Ton	SILVER Ounces Per Ton	LEAD %	COPPER %	Ins. %	SiO_2 %	Fe %	Mn %	CaO Total %	Ni %	Zn %	S %	Al_2O_3 %	Sb Bi
	0.07	6.85		14.9	46.0	13.5	16.5		0.4			—	1.2	
	Mr. Welch —													

RECEIVED
AUG 15 1956
REED F. WELCH

AMERICAN SMELTING AND REFINING COMPANY

By Carson Assayer

Chemist

(Based on ASSAY REPORT shown above)

SUMMARY: Total value of Ore, after smelting charges:-

		PER TON
COPPER:	14.9% ..... (298 pounds)	$ 99.00
GOLD:	.07 ozs. @ $ 35.00 per ounce	$ 2.45
SILVER:	6.85 " @ $ .905 per ounce	$ 6.20
	TOTAL payment from Smelter -- per TON ..	$107.65

ED. EISENHAUER, JR.
320-322 So. San Pedro St.
Los Angeles 13, Calif.

ASSAY CERTIFICATE

PHONE VANDIKE 9328

Los Angeles, Calif. Sept. 22/55 19

I hereby Certify that the samples described below, received from

Mr. Robert Fisher assay as follows:

Owner's Mark and Sample	GOLD		SILVER		TOTAL VALUE PER TON	PERCENTAGE OF		
	OZS. PER TON	VALUE PER TON	OZS. PER TON	VALUE PER TON		COPPER	LEAD	ZINC
"Rogerosa"	.01	$ .35	21.6	$ 19.44	$ 213.29	22.5		

NOTE: A 2000 pound Ton of Ore containing... 22.5% Copper represents 450 pounds of Copper to the Ton.

Uranium Oxide (U_3O_8) 017%

GOLD @$ 35 PER OZ.
SILVER @ $ — PER OZ.

Ed. Eisenhauer
ASSAYER

ED. EISENHAUER, JR.
320-322 So. San Pedro St.
Los Angeles 13, Calif.

ASSAY CERTIFICATE

PHONE VANDIKE 9328

Los Angeles, Calif. Nov. 25/55 19

I hereby Certify that the samples described below, received from

Mr. Robert Fisher assay as follows:

Owner's Mark and Sample	GOLD		SILVER		TOTAL VALUE PER TON	PERCENTAGE OF		
	OZS. PER TON	VALUE PER TON	OZS. PER TON	VALUE PER TON		COPPER	LEAD	ZINC
Louis K	.02	$ .70	2.08	$ 1.87	$ 112.58	12.8		

NOTE: A 2000 pound Ton of Ore containing... 12.8% Copper represents 256 pounds of Copper to the Ton.

GOLD @$ 35 PER OZ.
SILVER @ $ .90 PER OZ.
LEAD @ — c.
COPPER @ 43c.

CHARGES $ 2.50

Ed. Eisenhauer
ASSAYER

Paid

Established 1916

ED. EISENHAUER, JR.
320-322 So. San Pedro St.
Los Angeles 13, Calif.

ASSAY CERTIFICATE

PHONE VANDIKE 9328

Los Angeles, Calif. Dec. 9/55 19

I hereby Certify that the samples described below, received from

Mr. Robert Fisher assay as follows:

Owner's Mark and Sample	GOLD		SILVER		TOTAL VALUE PER TON	PERCENTAGE OF		
	OZS. PER TON	VALUE PER TON	OZS. PER TON	VALUE PER TON		COPPER	LEAD	ZINC
Roger Black	.03	$ 1.05	.72	$ .65	$ 166.82	19.2		
NOTE:	A 2000 pound Ton of Ore containing... 19.2% Copper represents 384 pounds of Copper to the Ton.							
Roger Black	Uranium Oxide (U_3O_8) 0.05%							
NOTE:	Prescence of Uranium in this Copper Ore.							

GOLD @$ 35.90 PER OZ.
SILVER @ $ PER OZ.

E. Eisenhauer

ED. EISENHAUER, JR.
320-322 So. San Pedro St.
Los Angeles 13, Calif.

ASSAY CERTIFICATE

PHONE VANDIKE 9328

Los Angeles, Calif. Dec. 20/55 19

I hereby Certify that the samples described below, received from

Mr. Robert Fisher assay as follows:

Owner's Mark and Sample	GOLD		SILVER		TOTAL VALUE PER TON	PERCENTAGE OF		
	OZS. PER TON	VALUE PER TON	OZS. PER TON	VALUE PER TON		COPPER	LEAD	ZINC
Lola I-Copper	.03	$ 1.05	3.70	$ 3.33	$ 197.88	22.5		
Lola I-Special	.88	$ 30.80	.32	$ .28	$ 33.66	.30		
					231.54			
NOTE:	A 2000 pound Ton of Ore containing... 22.5% Copper represents 450 pounds of Copper to the Ton. Also, this Assay indicated prescence of Gold in commercial value, namely $30.80 per Ton of Ore.							

GOLD @$ 35.90 PER OZ.
SILVER @ $ PER OZ.
LEAD @ c.
COPPER @ 43 c.

CHARGES $ 5.00 Paid

E. Eisenhauer
ASSAYER

Established 1916

"LOLA I"

FISHER LAND DEVELOPMENT CO.

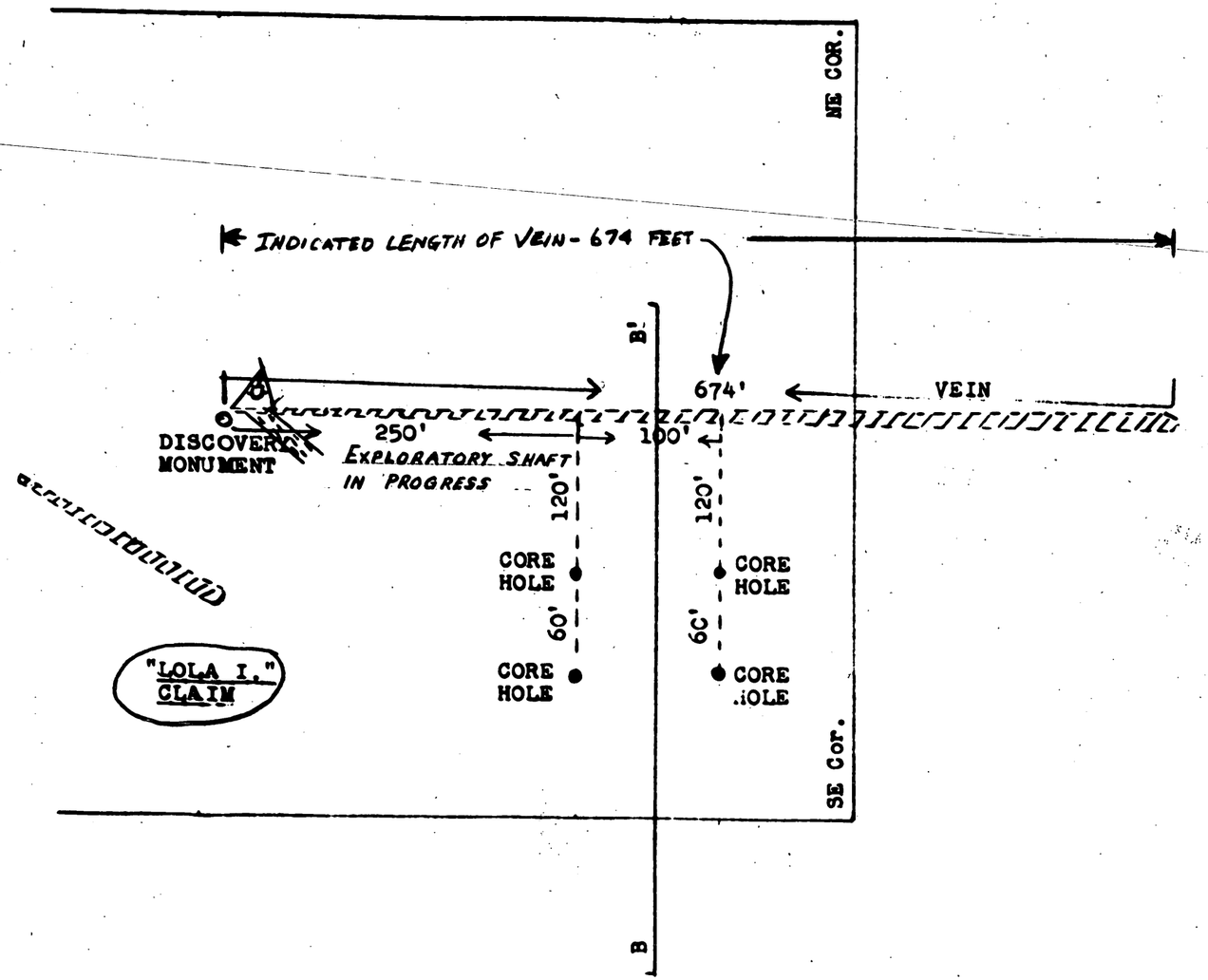

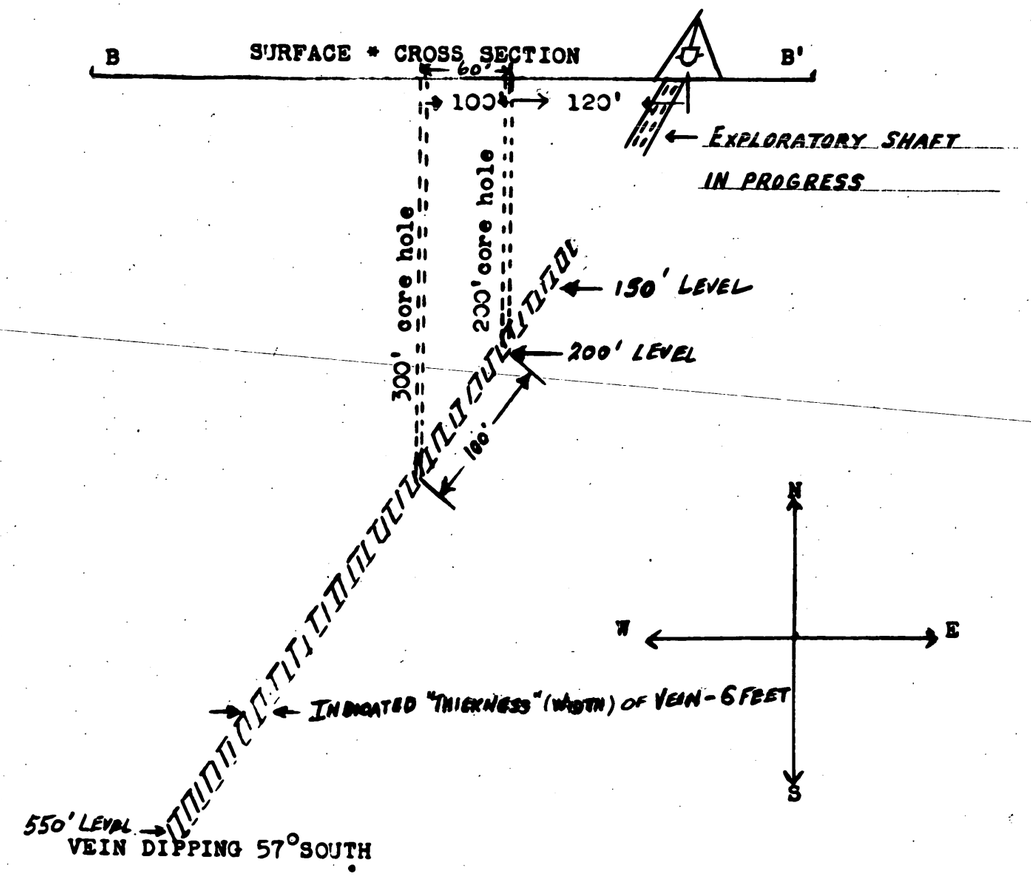

PLATE "B"
SCALE ONE INCH = 100 FEET

URANIUM*

Page 1 - Airborne Radiation Survey Report - Engineers Syndicate

Page 2 - Recorded Graph of Airborne Survey by Engineers Syndicate

Page 3 - Uranium Assay - Engineers Syndicate

RECEIVED
JAN 30 1957
D.M.E.A.

* Please note reference to Uranium in paragraphs 2, 3, and 4 in preceding Geological Report of William R. Long, Consultant Mineralogist for Radio Chemical Corporation.

"THE MOST EXPERIENCED SUPPLIER TO THE URANIUM INDUSTRY"

URANIUM INSTRUMENTS
ENGINEERS SYNDICATE LTD
Los Angeles, Calif.
TRADE MARK REGISTERED

ENGINEERS SYNDICATE, LTD.

5011 Hollywood Blvd., Hollywood 27, Calif., Phone — NOrmandy 3-9284

MANUFACTURERS
DISTRIBUTORS
CONTRACTORS

BRANCH OFFICE 624 Rood Ave., Grand Junction, Colo., Phone — 3292J

May 15, 1956

Mr. Howard Fisher
Fisher Land Development Co.
2041 Sante Fe Ave.
Los Angeles, Calif.

Dear Mr. Fisher:

A study of the recorded graphs of the radiation survey made by us last November on your property in Death Valley appear quite favorable. The area covered is located in R 9 E, T 15 N, and is a portion of sections 3,9, 10 and 15 as per the map copy attached to a report from Radio Chemical Corp. over the signature of Mr. William Long.

The graphs indicate at least three radioactive anomalous areas apparently of vein type structure. The comparison of the recordings with properties of known commercial value are favorable and warrant more detailed investigation.

The anomolies are of good magnitude; however, no opinion can be conclusive until a detailed ground investigation is completed and supported by assays.

Sincerely yours,

Del Peterson

Del Peterson
Airborne Division

Geiger Counters & Scintillation Counters, All Types for Field, Mobile, Airborne & Drill-hole Logging
Scalers • UV Lights • Metal Locators • Magnetic & High Tension Separators • Prospecting Supplies
Diamond Core Drills • Portable Rock Drills • Prospecting Drills

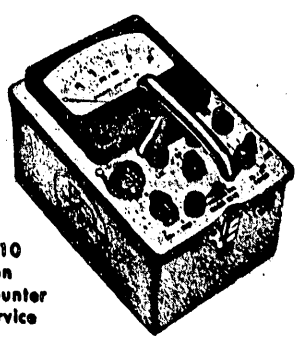

MODEL SC-10
Combination
Scintillation Counter
Sales and Service

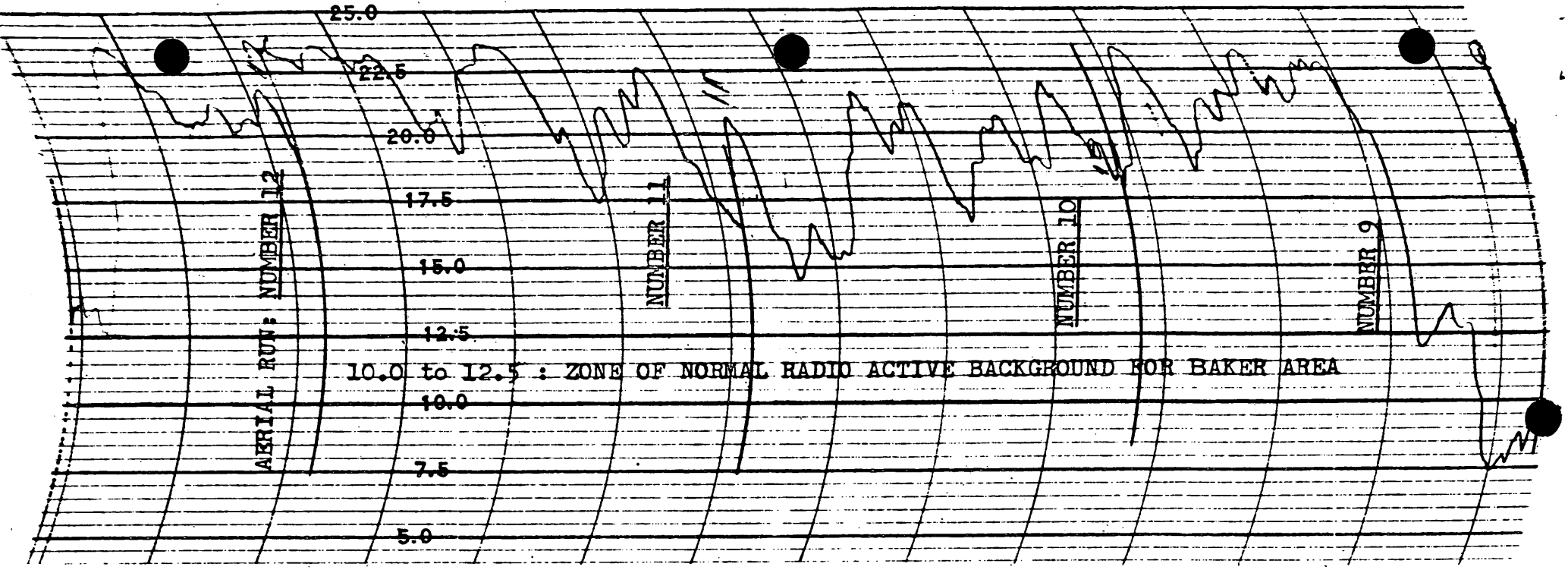

AERIAL SURVEY OF FISHER PROPERTIES:
RADIO ACTIVE ANOMALIES recorded GRAPHICALLY by SAB 7A Airborne SCINTILLATION COUNTER

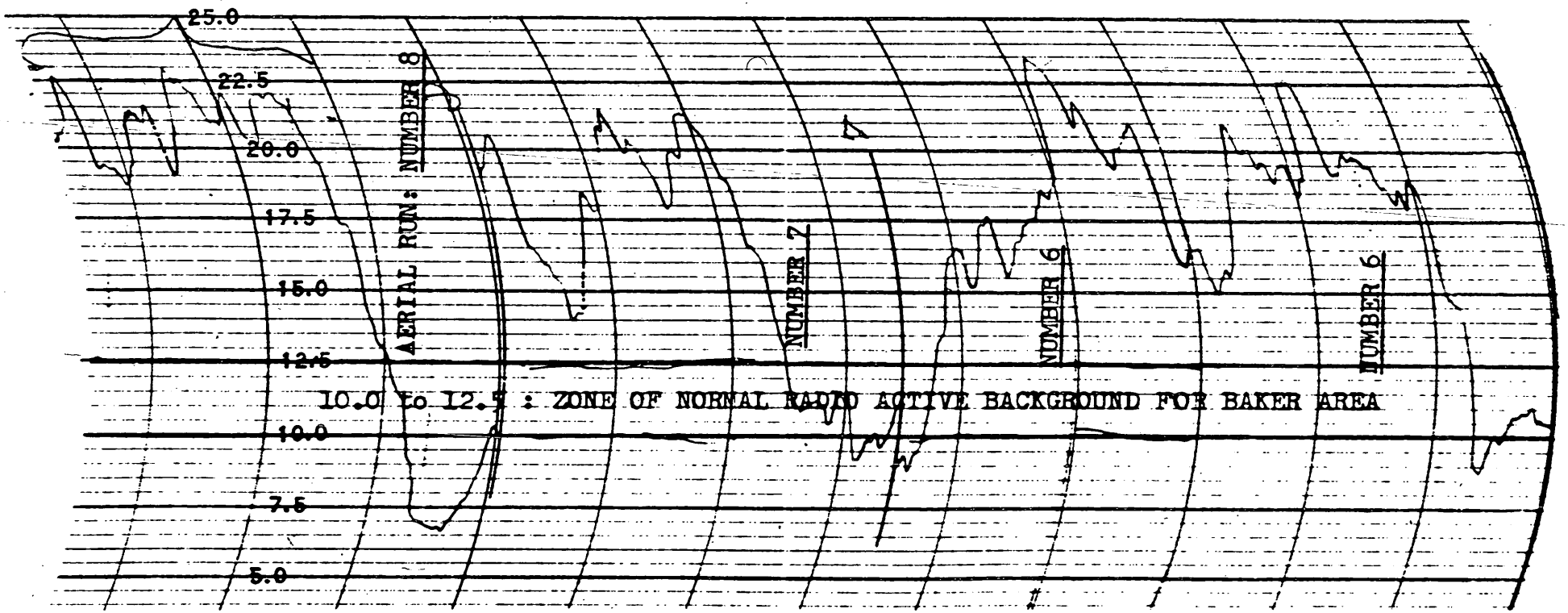

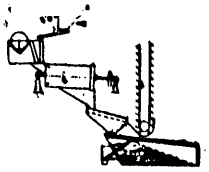

MANUFACTURERS
DISTRIBUTORS
CONTRACTORS

Mine and Mill Construction
Magnetic Separators
High Tension Separators

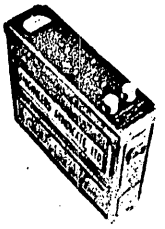

Airborne and Mobile Scintillation Counters
Geiger Counters (all types)
Long Probe Geiger Counters for Drill Holes

ENGINEERS SYNDICATE, LTD.

5011 HOLLYWOOD BLVD. HOLLYWOOD 27, CALIF.
NOrmandy 3-9284

Scintillometers
Black Lights
pH Meters
Metal Locators
Scalers
Lead Chambers
Uranium Minerals

May 26, 1955

Bob Fisher
11361 Gaviota Hills
Granada Hills, California

Uranium Assay

Sample Marked: Fisher (NANCY "L")

Uranium Oxide (U_3O_8) .17%

Respectfully submitted

ENGINEERS SYNDICATE, LTD.

Dick R. Linch

DRL:et

ED. EISENHAUER, JR.
320-322 So. San Pedro St.
Los Angeles 13, Calif.

ASSAY CERTIFICATE

PHONE VANDIKE 9328

Los Angeles, Calif. Jan. 9/56 19

I hereby Certify that the samples described below, received from

Mr. Robert Fisher assay as follows:

Owner's Mark and Sample	GOLD OZS. PER TON	GOLD VALUE PER TON	SILVER OZS. PER TON	SILVER VALUE PER TON	TOTAL VALUE PER TON	PERCENTAGE OF COPPER	PERCENTAGE OF LEAD	PERCENTAGE OF ZI
RR #1 vein #2	.03	$ 1.05	7.60	$ 6.84	$ 185.05	20.6		
RR #2-Hole #2 vug #1	.01	$ .35	.22	$ .20	$ .55			
RR #3-Hole #2	.005	$ .18	.16	$ .14	$ .32			
RR #1-Vein #1	.08	$ 2.80	3.66	$ 3.29	$ 97.25	10.6		
RR #2-Hole #1Vug	.01	$ .35	.62	$ .56	$ .91			
RR #2 Hole #2 Cop.	.04	$ 1.40	1.02	$ .92	$ 2.32			
Hole #2 Quartz RR #2	.01	$ .35	.58	$ .52	$ .87			
RR #3-Hole #1	.025	$ .88	.68	$ .61	$ 1.49			
RR #1-Vein #1	Uranium Oxide (U3O8)		.056%					

GOLD @$ 35 PER OZ.
SILVER @ $ PER OZ.
LEAD @ c.
COPPER @ c.

CHARGES $ 17.50

Ed. Eisenhauer Jr.
Paid
ASSAYER

ORE TESTING
SAMPLINGS
and
SUPERVISION OF
ORE SHIPMENTS

Established 1916

Phone
VAndike 9328

ED. EISENHAUER, Jr.
ASSAYER--METALLURGIST--CHEMIST
320-322 SOUTH SAN PEDRO STREET
LOS ANGELES 13, CALIF.

Nov. 10/55

Mr. Robert Fisher
Los Angeles
California

Subject: Assay of Ore.

Uranium Oxide (U_3O_8) .049%

Charges: $ 3.50

Respectfully submitted,
Ed. Eisenhauer Jr.
Ed. Eisenhauer, Jr.

URANIUM RESEARCH AND REDUCTION • GEOPHYSICAL EXAMINATIONS • GRID MAPPING • URANIUM ENGINEERING SERVICES

RADIO CHEMICAL CORPORATION

3337 WILSHIRE BOULEVARD

LOS ANGELES 5, CALIFORNIA

DUNKIRK 5-4101

Bob Fisher Properties near Baker, California

	U_3O_8 %	Gold	Silver	Copper
Roger Rosa	.01%	Trace	--	--
Roger Rosa 5	Trace	Trace	--	--
North Canyon	.02%	--	--	--
G M R	.11%	$3.70	.70 ¢	--
Nancy #1 Hole 1	.03%	$4.12	.90 ¢	--
Nancy #2 Hole 1	.12%	Trace	--	--
Nancy #3 Hole 2	.09%	$4.75	.60 ¢	--
Bonnie F	.04%	--	--	--
Sand	(-- (contains Garnet, no Scheelite	$3.25	.72 ¢	--
Copper	nil	$7.10	$2.30	3.7%

U. S. Government Messenger Envelope

Standard Form No. 65 (Rev. 1/46)

1. Use blocks consecutively, c
2. Void previous block.
3. Write clearly.

NAME OR TITLE OF PERSON, DEPARTMENT, ADDRESS, AND ROOM		NAME OR TITLE OF PERSON, DEPARTMENT, ADDRESS, A
[illegible]	RUN STOP	
~~[illegible]~~	RUN STOP	
[illegible]	RUN STOP	
~~Mrs Ethel Raff~~ ~~Room 5225~~	RUN STOP	
~~Lois Williams~~ ~~4204 GSA Hdq.~~	RUN STOP	
~~Harold Kirkham~~ ~~5225 - Int.~~	RUN STOP	
Mr. Hook 4453 Int.	RUN STOP	
	RUN STOP	
	RUN STOP	
	RUN STOP	

Send surplus envelopes to supply room for reissue.

Use other side

Use RUN and STOP only when messenger service between Government buildings in Washington is required. Your mail room has RUN and STOP information.

TITLE	ARTMENT, ADDRESS, AND ROOM			AND ROOM	
		RUN			RUN
		STOP			STOP
		RUN			RUN
		STOP			STOP
		RUN			RUN
		STOP			STOP
		RUN			RUN
		STOP			STOP
		RUN			RUN
		STOP			STOP
		RUN			RUN
		STOP			STOP
		RUN			RUN
		STOP			STOP
		RUN			RUN
		STOP			STOP
		RUN			RUN
		STOP			STOP
		RUN			RUN
		STOP			STOP
		RUN			RUN
		STOP			STOP

Use other side first

☆ U. S. GOVERNMENT PRINTING OFFICE : 16-36942a 2











DMEA Form 7
(12-56)

OFFICIAL FILE COPY

Date	Surname	Code
4/10	Alt	500
4/12	[illegible]	120
"	[illegible]	110
"	Mittendorf	100
4/15	C	225

Lamb
Kiilsgaard

APR 12 1957

Fisher Land Development Company
6921 Clinton Street
Los Angeles 36, California

Re: Docket No. DMEA-4622 (Copper-Uranium)
Fisher Land Development Company
Nancy, G.M.R., Rogerrosa, and
Lola Groups of Claims
San Bernardino County, California

Gentlemen:

Your application for aid for an exploration project and other reports available to us in Washington concerning your application have been reviewed.

Projects approved by the Defense Minerals Exploration Administration must, in its judgment, show definite promise of yielding materials of acceptable grade in quantities that will significantly improve the mineral supply position for the National Defense Program.

Careful study of all our information, although noting a small amount of copper-uranium mineralization on your property, indicates to us that the probability of disclosing significant ore reserves is not sufficiently promising to justify Government participation. We regret to advise you, under these circumstances, that your application for exploration assistance is denied.

We wish to thank you for your interest in the Defense Mineral Program and for bringing your property to our attention.

Sincerely yours,

W. O. Mittendorf
(Copy)
Administrator

JWAlt/er 5/10/57
Copy to: Docket
Admr R File
Op. Committee
Mr. McMahon, USBM
Mr. Kiilsggard, USGS
Region II (2)
Chron.

8623

UNITED STATES
DEPARTMENT OF THE INTERIOR
DEFENSE MINERALS EXPLORATION ADMINISTRATION
WASHINGTON 25, D. C.

500

April 10, 1957

Memorandum

To: The Administrator

From: Chief, Base Metals Division

Subject: Denial of Application, Docket No. DMEA-4622, Fisher Land Development Company, Nancy, G.M.R., Rogerrosa, and Lola Groups of Claims (Copper-Uranium), San Bernardino County, California

The cited application, dated January 25, 1957, was received by this office on January 30. On February 20, the application was referred to the Field Team for their consideration, a field examination if warranted, and recommendation.

The Applicant's proposal consisted of diamond drilling from the surface, sinking an incline shaft 200 feet, and drifting on the vein. The Applicant estimated that the proposed work would cost $24,442.00.

The Field Team examined the property on February 5, 1957 (date probably a typograhical error), and their report was received by this office on March 25.

Development on the Lola I claim has consisted of limited exploration of the copper-bearing quartz vein by a six foot by 8 foot shaft, inclined 57 degrees east, sunk to a depth of 13 feet. Prospecting on the other claims for uranium and copper minerals has been limited to widely separated, narrow, shallow test pits, now partly caved. The vein contains a trace of 1.95 per cent copper and probably averages about 0.5 per cent. About one ton of copper-bearing material has been mined from the shaft and open cut at the north end of the deposit. Most of this material is on the dump but a small pile, containing about one-quarter of a ton of selected ore, is piled near the shaft. A grab sample of this ore assayed 1.49 per cent copper. There has been no production of uranium ore.

There has been no ore of any kind shipped from any of the claims comprising the property.

The uranium-bearing material on the Rogerrosa, Nancy, and G.M.R. claims occurs in widely scattered, slightly radioactive areas, one to two feet in diameter in Precambrian gneiss. These small areas can be distinguished only by a radiation counter. No uranium-bearing minerals could be found, although samples taken from the best of these

exposures assayed 0.01 to 0.02 per cent equivalent U_3O_8. There are no uranium concentrations of minable grade or size.

The Field Team states:

> "The tonnage and grade of the copper and uranium deposits are predictable within narrow limits from information already available and are too small to justify any further exploration. In order to obtain an economic grade of copper ore, careful and selective mining is required followed by considerable sorting. The concentrations of uranium-bearing material are too small and low grade to permit any production. There is no geologic evidence to indicate larger or higher grade ore bodies below the exposures or elsewhere on the claims."

We concur with the recommendations of the Field Team and the commodity members of the USGS and the USBM that the application be denied.

J. W. Alt

J. W. Alt for
W. R. Griswold

DMEA Form 7
(12-56)

OFFICIAL FILE COPY

Date	Surname	Code
500		

April 10, 1957

Memorandum

To: The Administrator

From: Chief, Base Metals Division

Subject: Denial of Application, Docket No. DMEA-4622, Fisher Land Development Company, Nancy, G.M.R., Rogerrosa, and Lola Groups of Claims (Copper-Uranium), San Bernardino County, California

The cited application, dated January 25, 1957, was received by this office on January 30. On February 20, the application was referred to the Field Team for their consideration, a field examination if warranted, and recommendation.

The Applicant's proposal consisted of diamond drilling from the surface, sinking an incline shaft 200 feet, and drifting on the vein. The Applicant estimated that the proposed work would cost $24,442.00.

The Field Team examined the property on February 5, 1957 (date probably a typograhical error), and their report was received by this office on March 25.

Development on the Lola I claim has consisted of limited exploration of the copper-bearing quartz vein by a six foot by 8 foot shaft, inclined 57 degrees east, sunk to a depth of 13 feet. Prospecting on the other claims for uranium and copper minerals has been limited to widely separated, narrow, shallow test pits, now partly caved. The vein contains a trace of 1.95 per cent copper and probably averages about 0.5 per cent. About one ton of copper-bearing material has been mined from the shaft and open cut at the north end of the deposit. Most of this material is on the dump but a small pile, containing about one-quarter of a ton of selected ore, is piled near the shaft. A grab sample of this ore assayed 1.49 per cent copper. There has been no production of uranium ore.

There has been no ore of any kind shipped from any of the claims comprising the property.

The uranium-bearing material on the Rogerrosa, Nancy, and G.M.R. claims occurs in widely scattered, slightly radioactive areas, one to two feet in diameter in Precambrian gneiss. These small areas can be distinguished only by a radiation counter. No uranium-bearing minerals could be found, although samples taken from the best of these

exposures assayed 0.01 to 0.02 per cent equivalent U_3O_8. There are no uranium concentrations of minable grade or size.

The Field Team states:

> "The tonnage and grade of the copper and uranium deposits are predictable within narrow limits from information already available and are too small to justify any further exploration. In order to obtain an economic grade of copper ore, careful and selective mining is required followed by considerable sorting. The concentrations of uranium-bearing material are too small and low grade to permit any production. There is no geologic evidence to indicate larger or higher grade ore bodies below the exposures or elsewhere on the claims."

We concur with the recommendations of the Field Team and the commodity members of the USGS and the USBM that the application be denied.

J. W. Alt for
W. R. Griswold

JWAlt/er

Copy to: Docket
Chron.

IN REPLY REFER TO:

UNITED STATES
DEPARTMENT OF THE INTERIOR
GEOLOGICAL SURVEY
WASHINGTON 25, D. C.

April 2, 1957
Re: DMEA 4622
Fisher Land Development Co.
Nancy, G.M.R., Rogerrosa
and Lola Groups
San Bernardino County, Calif.
$24,442.00 - Copper, uranium

Memorandum

To: W. R. Griswold, Defense Minerals Exploration Administration

From: N. E. Nelson, U. S. Geological Survey

Subject: Review of Field Team Report

The applicant requested assistance in exploring a narrow copper-bearing quartz vein and an exposure of rock supposed to be radioactive.

The examiners found the copper showing to be small and unpromising. The best radioactive reading showed only 0.02% eU_3O_8.

The samples of the copper vein and the readings confirm the recommendation of the examiners and the Field Team that the application should be denied.

I concur with the recommendation.

N. E. Nelson

N. E. Nelson

OFFICIAL FILE COPY
DMEA
RECEIVED APR 2 1957

DATE	INITIALS	CODE
4/3	C	220
4/9	J.W.C.	500

UNITED STATES
DEPARTMENT OF THE INTERIOR
BUREAU OF MINES
WASHINGTON 25, D. C.

OFFICIAL FILE COPY
DMEA
RECEIVED MAR 28 1957

DATE	INITIALS	CODE
3/29	C	220
4/1/57 3/29	JWa	500
March 28,	1957	

Memorandum

To: W. R. Griswold, Defense Minerals Exploration Administration

From: Commodity Specialist, Branch of Base Metals

Subject: Review of examination report, Docket No. DMEA 4622, (copper-uranium), Fisher Land Development Company, Nancy, G. M. R., Rogerrosa, and Lola groups of claims, San Bernardino County, California. $24,442.00

A field examination of the above-cited property reveals that the copper deposits and concentrations of uranium-bearing material are too small and too low grade to justify any further exploration. Accordingly, the examiners recommend that the application be denied.

I concur in this recommendation.

A. D. McMahon

A. D. McMahon

Copy to: Division of Minerals
Branch of Base Metals (2)
Thor Killsgaard, U.S.G.S.
F. D. Lamb
F i l e s

UNITED STATES
DEPARTMENT OF THE INTERIOR
DEFENSE MINERALS EXPLORATION ADMINISTRATION
1605 Evans Avenue
Reno, Nevada

March 19, 1957

OFFICIAL FILE COPY
DMEA
RECEIVED MAR 21 1957

DATE	INITIALS	CODE
3/21	C	220
		130
3/26	C	220
3/26	aeb	500

Memorandum

To: Operating Committee, DMEA, Interior Building
Washington 25, D. C.

From: Executive Officer, DMEA Field Team, Region II

Subject: Docket No. DMEA-4622 (Copper-Uranium)
Fisher Land Development Company
Nancy, G.M.R., Rogerrosa, and Lola
Group of Claims
San Bernardino County, California

Enclosed are four copies of a report by Glenn G. Gentry, Bureau of Mines, and H. K. Stager, Geological Survey, on subject property.

Roscoe Smith and I concur in the recommendation that the application for DMEA exploration assistance be denied.

S. Ricker

Encls.

Reviewed by
DMEA OPERATING COMMITTEE
3-25-57
(date)

OFFICIAL FILE COPY
DMEA
RECEIVED MAR 21 1957

DATE	INITIALS	CODE
		1302
		220

ON-SITE REPORT

UNITED STATES
DEPARTMENT OF THE INTERIOR
FRED A. SEATON, SECRETARY

DEFENSE MINERALS EXPLORATION ADMINISTRATION

REPORT OF EXAMINATION BY FIELD TEAM
REGION II

APPLICATION REPORT

DMEA-4622 (Copper-Uranium)
Fisher Land Development Company
Nancy, G.M.R., Rogerrosa, and Lola groups of claims
San Bernardino County, California

by

Glenn G. Gentry
U. S. Bureau of Mines

H. K. Stager
U. S. Geological Survey

March 14, 1957

Reviewed by
DMEA OPERATING COMMITTEE
3-25-57
(date)

CONTENTS

	Page
Introduction	1
Conclusions and Recommendations	1
Location, Property, and Development	2
General Geology and Ore Deposits	3
Sampling	4
Ore Reserves	5
Exploration	6

ILLUSTRATIONS

Figure 1 . . . . . Index map

2 . . . . . Sketch map

INTRODUCTION

The Fisher Land Development Company, 6921 Clinton Street, Los Angeles 36, California, applied to the Defense Minerals Exploration Administration, docket DMEA-4622, for Government assistance in a $24,442.00 program to explore for copper and uranium ores on the Lola, Nancy, Rogerrosa, and G.M.R. groups of claims, San Bernardino County, California.

A field examination was requested by the Operating Committee and was made on February 5 ? 1957 by Glenn G. Gentry, U. S. Bureau of Mines, and H. K. Stager, U. S. Geological Survey, accompanied by Mr. Robert P. Fisher, representing the applicant.

A careful inspection was made of the mineralized exposures using a Detectron, model DG-2, geiger counter and a Precision, model 111B, scintillation counter. A sketch map was made of the copper prospect on the Lola I claim and 12 samples, representative of the mineralized material, were taken.

The regional representatives of the A.E.C. were contacted but inasmuch as the property had not been visited by their field personnel they were unable to supply any additional information.

CONCLUSIONS AND RECOMMENDATIONS

The tonnage and grade of the copper and uranium deposits are predictable within narrow limits from information already available and are too small to justify any further exploration.

In order to obtain an economic grade of copper ore, careful and selective mining is required followed by considerable sorting. The concentrations of uranium-bearing material are too small and low grade to permit any production. There is no geologic evidence to indicate larger or higher grade ore bodies below the exposures or elsewhere on the claims.

It is recommended that the application be denied.

LOCATION, PROPERTY, AND DEVELOPMENT

The claims are in secs. 3, 4, 9, 10, and 15, T. 15 N., R. 9 E., and in sec. 33, T. 16 N., R. 9 E., S.B.B.&M., in an unknown mining district of San Bernardino County, California, 16 miles northeast of Baker, California.

The property consists of 22 unpatented mining claims held by the applicant. A map of the claims is included in the application.

Development on the Lola I claim has consisted of limited exploration of the copper-bearing quartz vein by a six foot by eight foot shaft, inclined 57 degrees east, sunk to a depth of 13 feet. From this shaft the applicant has mined about 200 pounds of selected copper-bearing quartz. Prospecting on the other claims for uranium and copper minerals has been limited to widely separated, narrow, shallow test pits, now partly caved. There has been no production of uranium ore.

There has been no ore of any kind shipped from any of the claims comprising the property.

GENERAL GEOLOGY AND ORE DEPOSITS

The claims are in an area of low relief at the south end of the Silurian Hills. Most of the rocks exposed in the area are igneous and metamorphic rocks of Precambrian age, intruded or covered locally by Triassic granite and Tertiary basalt.

The deposit on the Lola I claim is a small copper-bearing quartz vein in Precambrian granodiorite.

Ore minerals are chalcopyrite, cuprite, and chrysocolla with traces of bornite, tenorite, and malachite. Gangue minerals are quartz, pyrite, and limonite.

The vein is a few inches to two feet thick, crops out for about 60 feet along a strike of N 60° E, and dips 45° to 60° SE (fig. 2). It pinches out at the SW end in the granodiorite and is cut off by a post-mineral fault at the NE end. The richest concentration of copper minerals is at the fault. Although exposures are good throughout the claim area northeast of the fault, no continuation of the vein could be found.

The vein contains a trace to 1.95 percent copper and probably averages about 0.5 percent. About one ton of copper-bearing material has been mined from a shallow shaft and open cut at the north end of the deposit. Most of this material is on the dump but a small pile, containing about one-quarter of a ton of selected ore, is piled near the shaft. A grab sample of this ore assayed 1.49 percent copper.

The uranium-bearing material on the Rogerrosa, Nancy, and G.M.R. claims occurs in widely scattered, slightly radioactive areas, one to two feet in diameter in Precambrian gneiss. These small areas can be distinguished only by a radiation counter. No uranium-bearing minerals could be found, although samples taken from the best of these exposures assayed 0.01 to 0.02-percent equivalent U_3O_8. There are no uranium concentrations of minable grade or size.

SAMPLING

Samples were cut from all of the areas in which mineralized material was observed and the following samples are representative of the deposits:

BM Sample No.	Width, feet	Location	Radiometric equivalent U_3O_8	Percent Cu
2141	2.6	Lola I claim, center of shaft at bottom.		0.30
2142	2.4	north side of shaft at bottom		1.34
2143	1.6	east side of shaft at bottom		0.62
2144	2.0	surface exposure, 21 ft. N 75° W from shaft		1.95
2145	1.2	surface exposure, 20 ft. N 75° W from No. 2144		0.08
2146	1.5	surface exposure, 10 ft. west from 2145		0.08

BM Sample No.	Width, feet	Location	Radiometric equivalent U_3O_8	Percent Cu
2147	chip	chip sample of 200 pounds of selected ore produced from the 13 ft. shaft		1.49
2148	0.5	Nancy No. 2 claim, shallow pit (2 ft. by 2 ft. by 2 ft.)	0.02	
2149	1.0	Nancy No. 3 claim, 1000 ft. W from 2148, shallow pit (18 in. by 2 ft. by 1 ft.)	0.01	
2150	1.6	Nancy No. 3 claim, 600 ft. W from 2149, bottom of shallow gulch	0.02	
2151	3.6	G.M.R. claim, face of shallow trench, 8 ft. by 4 ft. by 3 ft., near bottom of gulch	0.01	
2152	0.8	G.M.R. No. 3 claim, top of mill, Fe stains in granite	0.01	

ORE RESERVES

The copper-bearing quartz vein is well exposed for about 60 feet along the strike, has an average width of about one foot, and is inferred to extend to a depth of about 30 feet. The maximum size of the deposit is about 150 tons of copper-bearing quartz having an average grade of about 0.5 percent copper. By careful sorting a maximum of about 25 tons of 1.5 percent copper ore could be produced.

There are no reserves of uranium ore.

EXPLORATION

The applicants have proposed to explore the copper deposit by diamond drilling from the surface; sinking an inclined shaft 200 feet, and drifting on the vein. The diamond-drill exploration of an inferred uranium deposit was also proposed.

The copper deposit is too small and low grade to warrant exploration and the uranium deposit is non-existent.

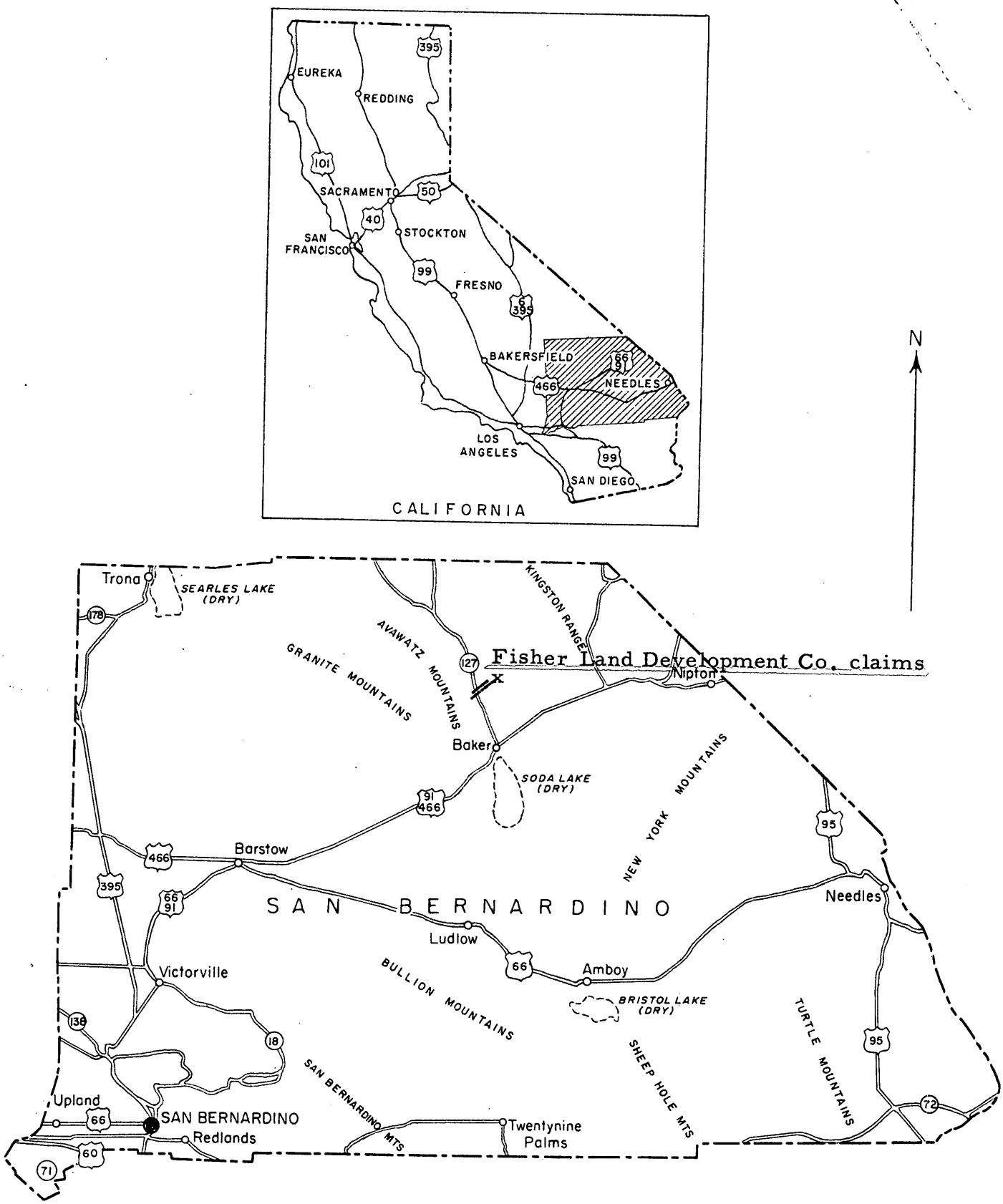

Figure I. INDEX MAP OF SAN BERNARDINO COUNTY, CALIFORNIA

0 30 60 90 Miles

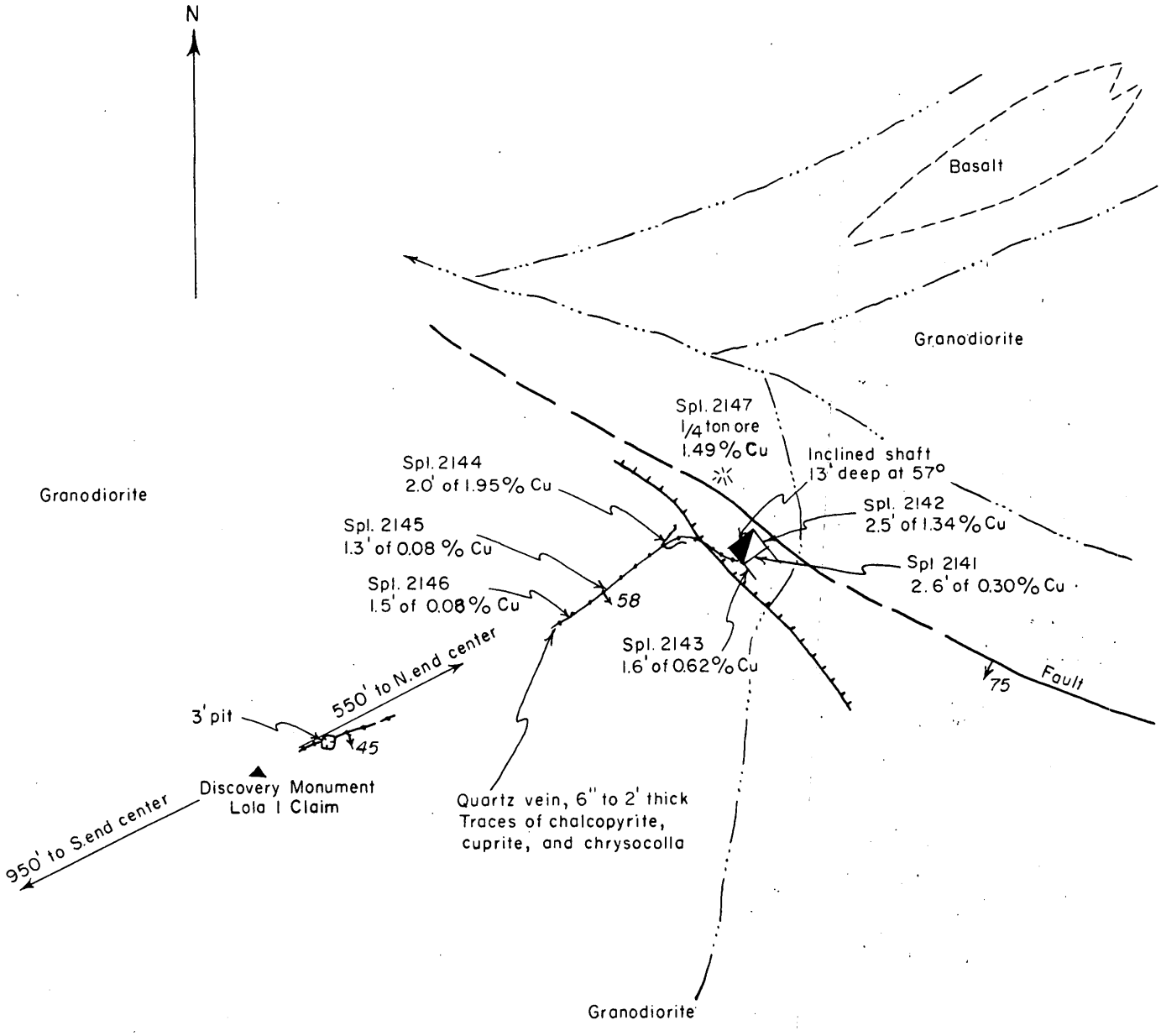

Figure 2. SKETCH MAP OF THE FISHER LAND DEVELOPMENT CO., LUCKY LOLA MINE
SAN BERNARDINO COUNTY, CALIFORNIA

0 40 80 120 Feet

DMEA Form 7
(12-56)

OFFICIAL FILE COPY

Date	Surname	Code
2/19/57	ALR.	500
	Sniavell	500
2/20	Selfridge	130
2/20	Johnson	110

2/21 C ~~400~~ 220 500.

FEB 20 1957

Fisher Land Development Company
6921 Clinton Street
Los Angeles 36, California

Re: Docket No. DMEA-4622 (Copper-Uranium)
Fisher Land Development Company
Nancy, G.M.R., Rogerrosa, and
Lola Groups of Claims
San Bernardino County, California

Kiilsgaard
Lamb

Gentlemen:

Your application for Government assistance to explore the cited property has been reviewed by the Base Metals Division of the Defense Minerals Exploration Administration and is being referred to:

Mr. Spangler Ricker
Executive Officer
DMEA Field Team, Region II
1605 Evans Avenue
Reno, Nevada

If additional information concerning your application is needed, the Field Team will get in touch with you at an early date.

Sincerely yours,

Frank E. Johnson (for)

ACTING Administrator

JWAlt/er 2/15/57
Copy to: Docket
Admr R File
Op. Committee
Base Metals
Mr. McMahon, USBM
Mr. Kiilsgaard, USGS
Region II (2)
Chron.

8623

DMEA Form 7
(12-56)

OFFICIAL FILE COPY

Date	Surname	Code
2/19/57	Alt	500
	Sumwalt	500
2/20	Selfridge	130
2/20	Johnson	110

500

FEB 20 1957

Mr. Spangler Ricker
Executive Officer
DMEA Field Team, Region II
1605 Evans Avenue
Reno, Nevada

Re: Docket No. DMEA-4622 (Copper-Uranium)
Fisher Land Development Company
Nancy, G.M.R., Rogerrosa, and
Lola Groups of Claims
San Bernardino County, California

Dear Mr. Ricker:

The cited application is being referred to your office for consideration, a field examination of the property if warranted, and recommendation.

In the event that you should consider the application favorably, the Applicant should be requested to obtain, if possible, three independent bids for the diamond drilling. Also, the Applicant should be requested to furnish a property map showing the claims listed in the application and where the proposed work is to be done.

Copies of memoranda dated February 4 and February 11, 1957, by N. E. Nelson, Geological Survey, and A. D. McMahon, Bureau of Mines, respectively, relating to the project, are enclosed for your information.

Also, enclosed is one copy of the application for the cited property for the use of the Field Team.

Sincerely yours,

George C. Selfridge

Too long on Division?

Chairman, Operating Committee (JHB)

Enclosures

APPROVED:

Frank D. Lamb (JHB)
Member, Bureau of Mines

Thor H. Kiilsgaard (JHB)
Member, Geological Survey

JWAlt/er 2/15/57

Copy to: Docket
Admr R File
Op. Committee
Base Metals
Mr. McMahon, USBM
Mr. Kiilsgaard, USGS
Chron.

C

8623

UNITED STATES
DEPARTMENT OF THE INTERIOR
BUREAU OF MINES
WASHINGTON 25, D. C.

February 11, 1957

Memorandum

To: W. R. Griswold, Defense Minerals Exploration Administration

From: Commodity Specialist, Branch of Base Metals

Subject: Review of application, Docket No. DMEA 4622 (copper), Fisher Land Development Co., Nancy L. - Rogerrosa - Louis K. - G. M. E. - Lola I. and Bunnie F. Claims, San Bernardino County, California. $24,442.00

The applicant proposes exploration of a fissure type copper vein on the Lola I. claims by further sinking of a shaft and 200 feet of drifting. 2,000 feet of core drilling is also proposed to test the Nancy L., G.M.R., and Rogerrosa groups of claims for copper and uranium.

The application does not present a definite exploration program; however, it is supported by favorable reports of geologic and geophysical surveys and assay certificates for copper.

It is recommended that the application be referred to the Field Team for an examination of the property.

A. D. McMahon

A. D. McMahon

Enclosure

Copy to: Division of Minerals
Branch of Base Metals (2)
F. D. Lamb
Thor Kiilsgaard, U.S.G.S.
F i l e s

OFFICIAL FILE COPY
DMEA
RECEIVED 1957

DATE	INITIALS	CODE
2/12	C	220
2/12	alt	500

IN REPLY REFER TO:

OFFICIAL FILE COPY
DMEA
RECEIVED FEB 5 1957

DATE	INITIALS	CODE
2-5	C	220
2-5	alt	500

UNITED STATES
DEPARTMENT OF THE INTERIOR
GEOLOGICAL SURVEY
WASHINGTON 25, D. C.

February 4, 1957

Re: DMEA 4622
Fisher Land Development Co.
Nancy etc. groups
San Bernardino Co., Calif.
$24,442.00 - Copper-Uranium

Memorandum ✓

To: W. R. Griswold, Defense Minerals Exploration Administration

From: N. E. Nelson, U. S. Geological Survey

Subject: Review of application.

The applicant requests assistance in exploring by drilling and shaft sinking, veins containing copper and uranium. Work consisting of air borne geophysical surveys and ground work has been done on the claims and reports, assays etc. are submitted in justification of the application.

The assay certificates show some high grade samples were assayed and in one place a 4-foot vein is mentioned, but no width is joined to any high copper assay. However, the report based on the self potential and electro-magnetic surveys says the main Rogerrosa orebody will be found at a depth of about 475 feet and the Lola I orebody at about 200 feet. A report also says..."it is possible that at depth, torbernite, a uranium copper ore, will be present, as this mineral has been discovered in the area."

Certificates showing low values in U_3O_8 are submitted but again no widths are given and the samples mean little.

The reputations of the consultants affect the evaluation of the data. An examination may not be warranted.

Referral of the application to the Field Team for appropriate action is recommended.

N. E. Nelson

N. E. Nelson

UNITED STATES
DEPARTMENT OF THE INTERIOR
DEFENSE MINERALS EXPLORATION ADMINISTRATION
WASHINGTON 25, D. C.

January 31, 1957

Fisher Land Development Co.
6921 Clinton Street
Los Angeles 36, California

Subject: DMEA-4622

Your application for exploration assistance, dated January 25, 1957 submitted to our office at Reno, has been assigned Docket Number DMEA-4622 and referred to the Base Metals Division in the Washington office. Kindly identify all future correspondence relating to your application by this Docket Number.

Sincerely yours,

(Sgd) Allen S. Dakan

Allen S. Dakan, Director
Operations Control and
Statistics Division

Copy to:

Region II. Reno 2, Nevada

Code 500

6416

UNITED STATES
DEPARTMENT OF THE INTERIOR
BUREAU OF MINES
WASHINGTON 25, D. C.

EXTRA COPY
DMEA
RECEIVED
MAR 29 1957
BRANCH | INITIALS | DATE

March 28, 1957

Memorandum

To: W. R. Griswold, Defense Minerals Exploration Administration

From: Commodity Specialist, Branch of Base Metals

Subject: Review of examination report, Docket No. DMEA 4622, (copper-uranium), Fisher Land Development Company, Nancy, G. M. R., Rogerrosa, and Lola groups of claims, San Bernardino County, California. $24,442.00

A field examination of the above-cited property reveals that the copper deposits and concentrations of uranium-bearing material are too small and too low grade to justify any further exploration. Accordingly, the examiners recommend that the application be denied.

I concur in this recommendation.

A. D. McMahon

A. D. McMahon

Copy to: Division of Minerals
Branch of Base Metals (2)
Thor Killsgaard, U.S.G.S.
F. D. Lamb
F i l e s

April 2, 1957
Re: DMEA 4622
Fisher Land Development Co.
Nancy, G.M.R., Rogerross
and Lola Groups
San Bernardino County, Calif.
$24,442.00 - Copper, uranium

Memorandum

To: W. R. Griswold, Defense Minerals Exploration Administration

From: N. E. Nelson, U. S. Geological Survey

Subject: Review of Field Team Report

The applicant requested assistance in exploring a narrow copper-bearing quartz vein and an exposure of rock supposed to be radioactive.

The examiners found the copper showing to be small and unpromising. The best radioactive reading showed only 0.02% eU_3O_8.

The samples of the copper vein and the readings confirm the recommendation of the examiners and the Field Team that the application should be denied.

I concur with the recommendation.

N. E. Nelson

N. E. Nelson

cc: DMEA (3)
J. W. Pennington, 3623
Director's reading
Branch reading
Chron. file
Docket file
NENelson/mm

DMEA
RECEIVED
DATE

1605 Evans Avenue
Reno, Nevada

3/25

March 19, 1957

EXTRA COPY
DMEA
RECEIVED MAR 21 1957

DATE	INITIALS	CODE
3/22	JWA	500

Memorandum

To: Operating Committee, DMEA, Interior Building
Washington 25, D. C.

From: Executive Officer, DMEA Field Team, Region II

Subject: Docket No. DMEA-4622 (Copper-Uranium)
Fisher Land Development Company
Nancy, G.M.R., Rogerrosa, and Lola
Group of Claims
San Bernardino County, California

Enclosed are four copies of a report by Glenn G. Gentry, Bureau of Mines, and H. K. Stager, Geological Survey, on subject property.

Roscoe Smith and I concur in the recommendation that the application for DMEA exploration assistance be denied.

S. Ricker

Encls.

Reviewed by
DMEA OPERATING COMMITTEE

(date)

EXTRA COPY
DMEA
RECEIVED MAR 21 1957

DATE	INITIALS	CODE

UNITED STATES
DEPARTMENT OF THE INTERIOR
FRED A. SEATON, SECRETARY

DEFENSE MINERALS EXPLORATION ADMINISTRATION

REPORT OF EXAMINATION BY FIELD TEAM
REGION II

APPLICATION REPORT

DMEA-4622 (Copper-Uranium)
Fisher Land Development Company
Nancy, G.M.R., Rogerrosa, and Lola groups of claims
San Bernardino County, California

by

Glenn G. Gentry
U. S. Bureau of Mines

H. K. Stager
U. S. Geological Survey

March 14, 1957

Reviewed by
DMEA OPERATING COMMITTEE

_____
(date)

CONTENTS

	Page
Introduction	1
Conclusions and Recommendations	1
Location, Property, and Development	2
General Geology and Ore Deposits	3
Sampling	4
Ore Reserves	5
Exploration	6

ILLUSTRATIONS

Figure 1 . . . . . Index map

2 . . . . . Sketch map

EXTRA COPY
DMEA
RECEIVED MAR 21 1957

DATE	INITIALS	CODE

INTRODUCTION

The Fisher Land Development Company, 6921 Clinton Street, Los Angeles 36, California, applied to the Defense Minerals Exploration Administration, docket DMEA-4622, for Government assistance in a $24,442.00 program to explore for copper and uranium ores on the Lola, Nancy, Rogerrosa, and G.M.R. groups of claims, San Bernardino County, California.

A field examination was requested by the Operating Committee and was made on February 5, 1957 by Glenn G. Gentry, U. S. Bureau of Mines, and H. K. Stager, U. S. Geological Survey, accompanied by Mr. Robert F. Fisher, representing the applicant.

A careful inspection was made of the mineralized exposures using a Detectron, model DG-2, geiger counter and a Precision, model 111B, scintillation counter. A sketch map was made of the copper prospect on the Lola I claim and 12 samples, representative of the mineralized material, were taken.

The regional representatives of the A.E.C. were contacted but inasmuch as the property had not been visited by their field personnel they were unable to supply any additional information.

CONCLUSIONS AND RECOMMENDATIONS

The tonnage and grade of the copper and uranium deposits are predictable within narrow limits from information already available and are too small to justify any further exploration.

In order to obtain an economic grade of copper ore, careful and selective mining is required followed by considerable sorting. The concentrations of uranium-bearing material are too small and low grade to permit any production. There is no geologic evidence to indicate larger or higher grade ore bodies below the exposures or elsewhere on the claims.

It is recommended that the application be denied.

LOCATION, PROPERTY, AND DEVELOPMENT

The claims are in secs. 3, 4, 9, 10, and 15, T. 15 N., R. 9 E., and in sec. 33, T. 16 N., R. 9 E., S.B.B.&M., in an unknown mining district of San Bernardino County, California, 16 miles northeast of Baker, California.

The property consists of 22 unpatented mining claims held by the applicant. A map of the claims is included in the application.

Development on the Lola I claim has consisted of limited exploration of the copper-bearing quartz vein by a six foot by eight foot shaft, inclined 57 degrees east, sunk to a depth of 13 feet. From this shaft the applicant has mined about 200 pounds of selected copper-bearing quartz. Prospecting on the other claims for uranium and copper minerals has been limited to widely separated, narrow, shallow test pits, now partly caved. There has been no production of uranium ore.

There has been no ore of any kind shipped from any of the claims comprising the property.

GENERAL GEOLOGY AND ORE DEPOSITS

The claims are in an area of low relief at the south end of the Silurian Hills. Most of the rocks exposed in the area are igneous and metamorphic rocks of Precambrian age, intruded or covered locally by Triassic granite and Tertiary basalt.

The deposit on the Lola I claim is a small copper-bearing quartz vein in Precambrian granodiorite.

Ore minerals are chalcopyrite, cuprite, and chrysocolla with traces of bornite, tenorite, and malachite. Gangue minerals are quartz, pyrite, and limonite.

The vein is a few inches to two feet thick, crops out for about 60 feet along a strike of N 60° E, and dips 45° to 60° SE (fig. 2). It pinches out at the SW end in the granodiorite and is cut off by a post-mineral fault at the NE end. The richest concentration of copper minerals is at the fault. Although exposures are good throughout the claim area northeast of the fault, no continuation of the vein could be found.

The vein contains a trace to 1.95 percent copper and probably averages about 0.5 percent. About one ton of copper-bearing material has been mined from a shallow shaft and open cut at the north end of the deposit. Most of this material is on the dump but a small pile, containing about one-quarter of a ton of selected ore, is piled near the shaft. A grab sample of this ore assayed 1.49 percent copper.

The uranium-bearing material on the Rogerrosa, Nancy, and G.M.R. claims occurs in widely scattered, slightly radioactive areas, one to two feet in diameter in Precambrian gneiss. These small areas can be distinguished only by a radiation counter. No uranium-bearing minerals could be found, although samples taken from the best of these exposures assayed 0.01 to 0.02 percent equivalent U_3O_8. There are no uranium concentrations of minable grade or size.

SAMPLING

Samples were cut from all of the areas in which mineralized material was observed and the following samples are representative of the deposits:

BM Sample No.	Width, feet	Location	Radiometric equivalent U_3O_8	Percent Cu
2141	2.6	Lola I claim, center of shaft at bottom.		0.30
2142	2.4	north side of shaft at bottom		1.34
2143	1.6	east side of shaft at bottom		0.62
2144	2.0	surface exposure, 21 ft. N 75° W from shaft		1.95
2145	1.2	surface exposure, 20 ft. N 75° W. from No. 2144		0.08
2146	1.5	surface exposure, 10 ft. west from 2145		0.08

BM Sample No.	Width, feet	Location	Radiometric equivalent U_3O_8	Percent Cu
2147	chip	chip sample of 200 pounds of selected ore produced from the 13 ft. shaft		1.49
2148	0.5	Nancy No. 2 claim, shallow pit (2 ft. by 2 ft. by 2 ft.)	0.02	
2149	1.0	Nancy No. 3 claim, 1000 ft. W from 2148, shallow pit (18 in. by 2 ft. by 1 ft.)	0.01	
2150	1.6	Nancy No. 3 claim, 600 ft. W from 2149, bottom of shallow gulch	0.02	
2151	3.6	G.M.R. claim, face of shallow trench, 8 ft. by 4 ft. by 3 ft., near bottom of gulch	0.01	
2152	0.8	G.M.R. No. 3 claim, top of mill, Fe stains in granite	0.01	

ORE RESERVES

The copper-bearing quartz vein is well exposed for about 60 feet along the strike, has an average width of about one foot, and is inferred to extend to a depth of about 30 feet. The maximum size of the deposit is about 150 tons of copper-bearing quartz having an average grade of about 0.5 percent copper. By careful sorting a maximum of about 25 tons of 1.5 percent copper ore could be produced.

There are no reserves of uranium ore.

EXPLORATION

The applicants have proposed to explore the copper deposit by diamond drilling from the surface, sinking an inclined shaft 200 feet, and drifting on the vein. The diamond-drill exploration of an inferred uranium deposit was also proposed.

The copper deposit is too small and low grade to warrant exploration and the uranium deposit is non-existent.

UNITED STATES DEPARTMENT OF THE INTERIOR
GEOLOGICAL SURVEY

DMEA-4622
(Copper-Uranium)

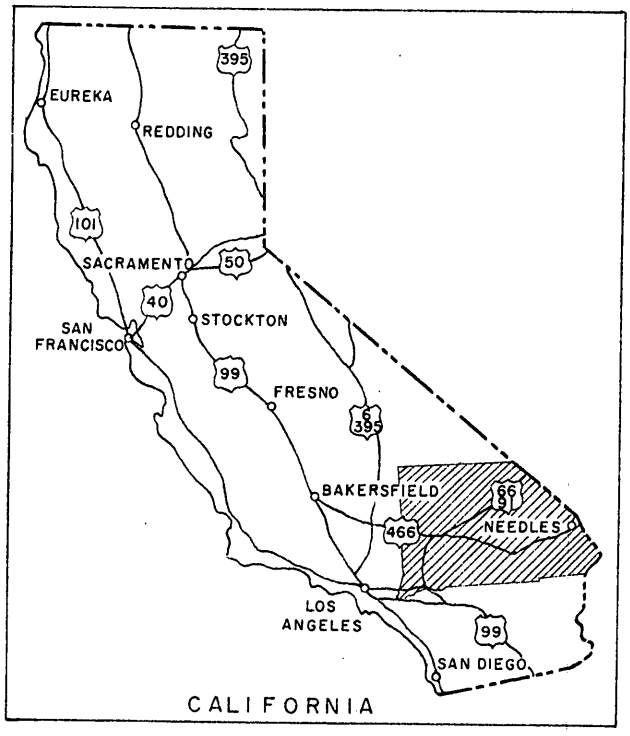

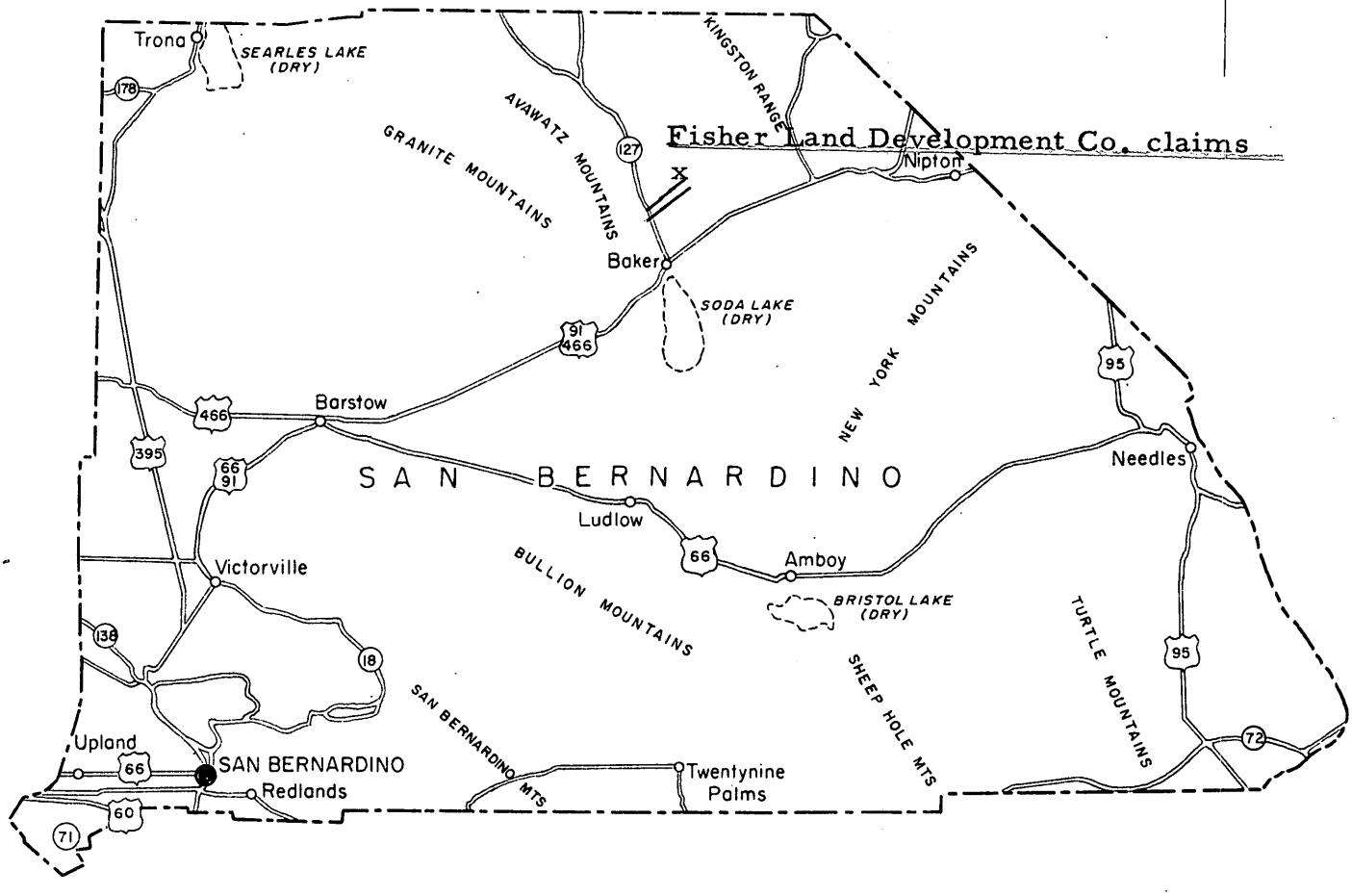

Figure I. INDEX MAP OF SAN BERNARDINO COUNTY, CALIFORNIA

0 30 60 90 Miles

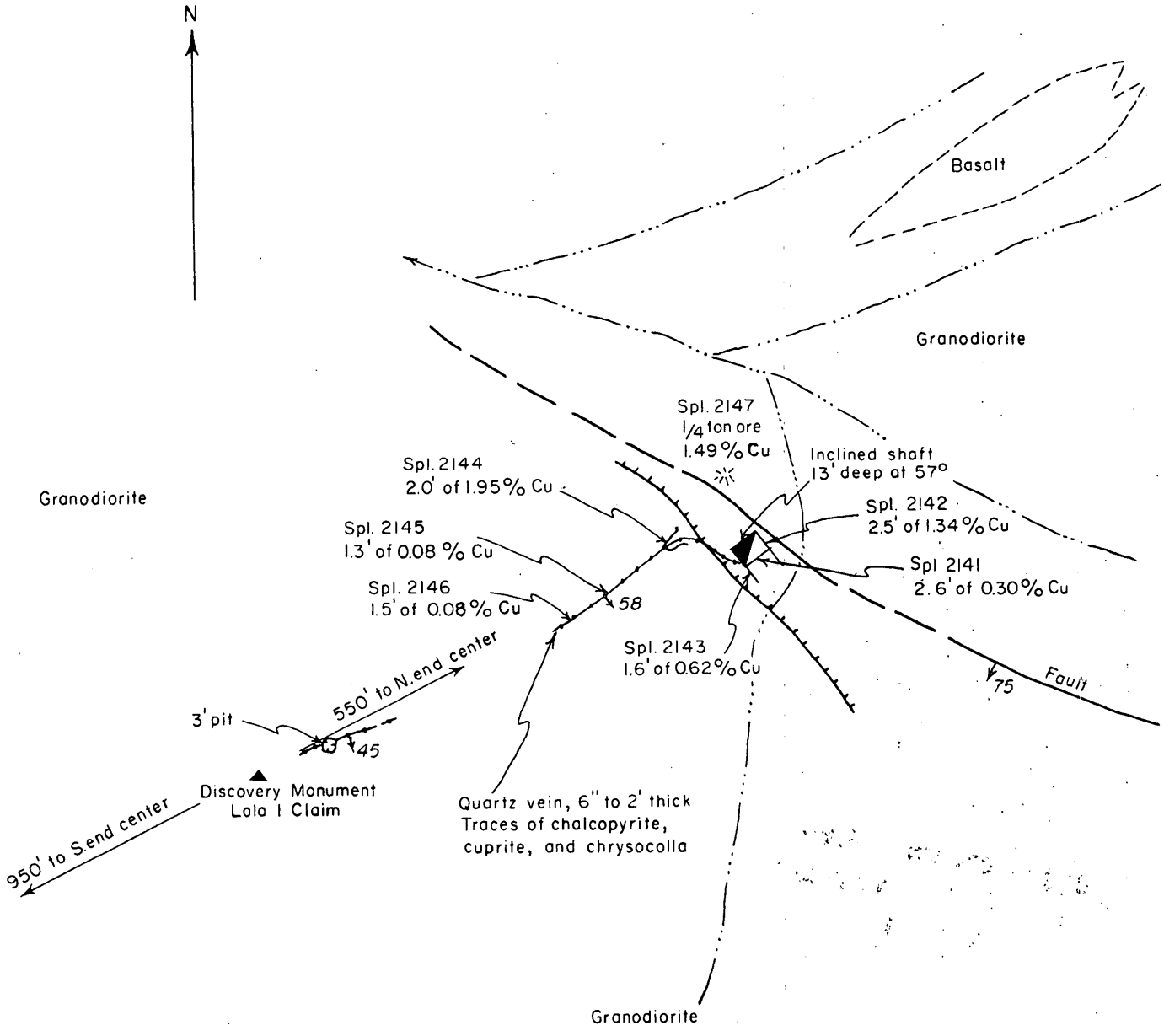

Figure 2. SKETCH MAP OF THE FISHER LAND DEVELOPMENT CO., LUCKY LOLA MINE
SAN BERNARDINO COUNTY, CALIFORNIA

0 40 80 120 Feet

Pending

FEB 20 1957

Fisher Land Development Company
6921 Clinton Street
Los Angeles 36, California

Re: Docket No. [illegible]-6622 (Copper-Uranium)
Fisher Land Development Company
Nancy, [illegible], Rogerrosa, and
Lola Groups of Claims
San Bernardino County, California

Gentlemen:

Your application for Government assistance to explore the cited property has been reviewed by the Base Metals Division of the Defense Minerals Exploration Administration and is being referred to:

Mr. Spangler Aloner
Executive Officer
Base Metals Team, Region II
1005 Evans Avenue
Reno, Nevada

If additional information concerning your application is needed, the Field Team will get in touch with you at an early date.

Sincerely yours,

Frank E. Johnson

ACTING Administrator

JnAlt/er 2/19/57
Copy to: Docket
Other 1 file
Op. Committee
Base Metals
Mr. Aynesion, [illegible]
Mr. Willegoard, [illegible]
Region II (2)
Chron.

FEB 20 1957

Mr. Spangler Ricker
Executive Officer
DMEA Field Team, Region II
1605 Evans avenue
Reno, Nevada

Re: Docket No. DMEA-4622 (Copper-Uranium)
Fisher Land Development Company
Nancy, O.M.R., Regerrosa, and
Lola Groups of Claims
San Bernardino County, California

Dear Mr. Ricker:

The cited application is being referred to your office for consideration, a field examination of the property if warranted, and recommendation.

In the event that you should consider the application favorably, the Applicant should be requested to obtain, if possible, three independent bids for the diamond drilling. Also, the Applicant should be requested to furnish a property map showing the claims listed in the application and where the proposed work is to be done.

Copies of memoranda dated February 4 and February 11, 1957, by N. E. Nelson, Geological Survey, and A. D. McMahon, Bureau of Mines, respectively, relating to the project, are enclosed for your information.

Also, enclosed is one copy of the application for the cited property for the use of the Field Team.

Sincerely yours,

George C. Selfridge

Chairman, Operating Committee

Enclosures

APPROVED:

Frank D. Lamb
Member, Bureau of Mines

Thor H. Kiilsgaard
Member, Geological Survey

JWAlt/er 2/15/57

Copy to: Docket
Admr R File
Op. Committee
Base Metals
Mr. McMahon, USBM
Mr. Kiilsgaard, USGS
Chron.

IN REPLY REFER TO:

EXTRA COPY
D M E A
RECEIVED FEB 8 1957

DATE	INITIALS	CODE

UNITED STATES
DEPARTMENT OF THE INTERIOR
GEOLOGICAL SURVEY
WASHINGTON 25, D. C.

February 4, 1957

Re: DMEA 4622
Fisher Land Development Co.
Nancy etc. groups
San Bernardino Co., Calif.
$24,442.00 - Copper-Uranium

Memorandum

To: W. R. Griswold, Defense Minerals Exploration Administration

From: N. E. Nelson, U. S. Geological Survey

Subject: Review of application.

The applicant requests assistance in exploring by drilling and shaft sinking, veins containing copper and uranium. Work consisting of air borne geophysical surveys and ground work has been done on the claims and reports, assays etc. are submitted with application of the application.

The assay certificates show some high grade samples were assayed and in one place a 4-foot vein is mentioned, but no width is joined to any high copper assay. However, the report based on the self potential and electro-magnetic surveys says the main Rogerrosa orebody will be found at a depth of about 475 feet and the Lola I orebody at about 200 feet. A report also says..."it is possible that at depth, torbernite, a uranium copper ore, will be present, as this mineral has been discovered in the area."

Certificates showing low values in U_3O_8 are submitted but again no widths are given and the samples mean little.

The reputations of the consultants affect the evaluation of the data. An examination may not be warranted.

Referral of the application to the Field Team for appropriate action is recommended.

NENelson:btr G 2/4/57

N. E. Nelson

N. E. Nelson

cc: J. P. Crawford, 3641
Jack Kratchman
J. W. Pennington, 3623
Director's reading file (4212)
Branch reading file (4212)
DMEA (3)
Chron. file. Docket file

February 11, 1957

Memorandum

To: W. R. Griswold, Defense Minerals Exploration Administration

From: Commodity Specialist, Branch of Base Metals

Subject: Review of application, Docket No. DMEA 4622 (copper), Fisher Land Development Co., Nancy L. - Rogerrosa - Louis K. - G. M. R. - Lola I. and Bunnie F. Claims, San Bernardino County, California. $24,442.00

The applicant proposes exploration of a fissure type copper vein on the Lola I. claims by further sinking of a shaft and 200 feet of drifting. 2,000 feet of core drilling is also proposed to test the Nancy L., G.M.R., and Rogerrosa groups of claims for copper and uranium.

The application does not present a definite exploration program; however, it is supported by favorable reports of geologic and geophysical surveys and assay certificates for copper.

It is recommended that the application be referred to the Field Team for an examination of the property.

Signed

A. D. McMahon

Enclosure

Copy to: Division of Minerals
Branch of Base Metals (2)
F. D. Lamb
Thor Kiilsgaard, U.S.G.S.
F i l e s

DMEA









FISHER LAND DEVELOPMENT CO.

2041 SO. SANTA FE AVENUE

LOS ANGELES 21, CALIFORNIA

TRinity 3397

EXTRA COPY DMEA RECEIVED JAN 30 1957		
DATE	INITIALS	CODE

January 25, 1957

The Defense Minerals Exploration Administration,
United States Department of Interior,
1605 Evans Avenue, Reno, Nevada.

Gentlemen: Attention: Mr. S. Ricker

We respectfully submit herewith one completed set of Application for Aid forms, in accordance with the requirements of the DMEA Order.

We trust that the accompanying attachments, inclusive of the detail Maps, photographs, etc., will adequately furnish the required information.

Very truly yours,

FISHER LAND DEVELOPMENT CO.

Robert P. Fisher

Robert P. Fisher
General Manager

RPF/v

MF-103
(Revised April 1952)

UNITED STATES DEPARTMENT OF THE INTERIOR
DEFENSE MINERALS EXPLORATION ADMINISTRATION

Form Approved.
Budget Bureau No. 42-R1035.2.

RECEIVED JAN 30 1957 DMEA

APPLICATION FOR AID IN AN EXPLORATION PROJECT, PURSUANT TO DMEA ORDER 1, UNDER THE DEFENSE PRODUCTION ACT OF 1950, AS AMENDED

Not to be filled in by applicant

Docket No. 4622
Metal or Mineral Copper - Uran.
Date Received 1/30/57
Estimated Cost $24,442
Participation (Government %)

INSTRUCTIONS

1. *Name of applicant.*—(*a*) State here your full legal name, in the form in which you will wish to contract, and your mailing address: FISHER LAND DEVELOPMENT CO.
6921 Clinton St.
Los Angeles, 36, Calif.
A Limited Partnership

(*b*) If other than an individual, add to your name above whether a corporation, partnership, etc., and the name of the State in which incorporated or otherwise organized.

(*c*) If a corporation, add to above statement, titles, names and addresses of officers.

(*d*) If a partnership, add to the above statement the names and addresses of all partners. (See attached list)

2. *General.*—Read DMEA Order 1, "Government Aid in Defense Exploration Projects," before completing this application. Submit this application and all accompanying papers in quadruplicate (four copies), with your name and address on each sheet of the application and on all accompanying papers. Where sufficient space is not provided on the form for all required information, state it on an accompanying paper, with a reference in each case to the instruction to which it refers by number. Comply with all applicable instructions; or, if not applicable, so state. File the application with Defense Minerals Exploration Administration, Department of the Interior, Washington 25, D. C., or with the nearest field executive officer thereof.

3. *Applicant's property rights.*—(*a*) State the legal description of the land upon which you wish to explore, including all land which you possess or control that may be benefited by the exploration, and excluding any land or interest in land which is not to be included in the exploration project contract See attached description

(*b*) State any mine name by which the property is known. (See attached explaination)

(*c*) State your interest in the land, whether owner, lessee, purchaser under contract, or otherwise Owner, by legal mineral claim. All location and assesment work currently complete.

(*d*) If you are not the owner, submit with this application a copy of the lease, contract, or other document under which you control the property.

(*e*) If you own the land, describe any liens or encumbrances on it None

(*f*) If the land consists of unpatented claims, add to the description above, the book and page numbers for each recorded location notice. (See attached list)

4. *Physical description.*—(*a*) Describe in detail any mining or exploration operations which have been or now are being conducted upon the land, including existing mine workings and production facilities. State your interest, if any, in such operations. Also describe accessibility of mine workings for examination purposes. (See accompanying info.)

(*b*) State past and current production, and ore reserves, if any, giving quantities and grades. (See attached)

(*c*) Describe the geologic features of the property, including mineralization, type of deposit (vein, bedded, etc.), and your reasons for wishing to explore. Illustrate with maps or sketches. Send with your application (but not necessarily as a part of it) any geologic or engineering report, assay maps, or other technologic information you may have, indicating on each whether you require its return to you. (See accompanying information)

(*d*) State the facts with respect to the accessibility of the project: Access roads, distances to shipping, supply and residence points. (See accompanying information)

(*e*) State the availability of manpower, materials, supplies, equipment, water, and power.
(See accompanying information)

16—66551-1

5. *The exploration project.*—(*a*) State the mineral or minerals for which you wish to explore Copper and Uranium

(*b*) Describe fully the proposed work, including a map or sketch of the property showing a plan (and cross sections if needed) of any present mine workings, and the location of the proposed exploration work as related to such features as contacts, veins, ore-bearing beds, etc. (See attached information)

(*c*) The work will start within 30 days and be completed within 6 months from the date of an exploration project contract.

(*d*) State the operating experience and background of the applicant with relation to the ability to carry out such exploration project, and also that of the person or persons who will supervise the operations. (See accompanying info.)

6. *Estimate of costs.*—Furnish a detailed estimate of the costs of the proposed work (you will have to use a separate sheet), under the following headings. Add the totals under all headings to give the estimated total cost of the project:

(*a*) *Independent contracts.*—(Note.—If the applicant does not intend to let any of the work to contractors, write "none" after this item. To the extent that the work is to be contracted, do not repeat the cost of the contract-work in subsequent items.) State the cost of any proposed independent contracts for the performance of all or any part of the work, expressed in terms of units of work (such as per foot of drilling, per foot of drifting, per hour of bulldozer operations, per cubic yard of material moved, etc.). (See accompanying info.)

(*b*) *Labor, supervision, consultants.*—Include an itemized schedule of numbers, classes and rates of wages, salaries or fees for necessary labor, supervision and engineering and geological consultants. (See accompanying information)

(*c*) *Operating materials and supplies.*—Furnish an itemized list, including items of equipment costing less than $50 each, and power, water and fuel. (See accompanying information)

(*d*) *Operating equipment.*—Furnish an itemized list of any operating equipment to be rented, purchased, or which is owned and will be furnished by the Operator, with the estimated rental, purchase price, or suggested use-allowance based on present value, as the case may be. (See accompanying information)

(*e*) *Rehabilitation and repairs.*—Furnish a detailed list showing the cost of any necessary initial rehabilitation or repairs of existing buildings, installations, fixtures, and movable operating equipment, now owned by the Operator and which will be devoted to the exploration project. (See accompanying information)

(*f*) *New buildings, improvements, installations.*—Furnish a detailed list showing the cost of any necessary buildings, fixed improvements, or installations to be purchased, installed or constructed for the benefit of the exploration project. (See info.)

(*g*) *Miscellaneous.*—Furnish a detailed list showing the cost of repairs to and maintenance of operating equipment (not including initial rehabilitation or repairs of the Operator's equipment), analytical work, accounting, workmen's compensation and employers' liability insurance, and payroll taxes. (See accompanying information)

(*h*) *Contingencies.*—Give an estimate of any necessary allowances for contingencies not included in the costs stated above. (See accompanying information)

NOTE.—No items of general overhead, corporate management, interest, taxes (other than payroll and sales taxes), or any other indirect costs, or work performed or costs incurred before the date of the contract, should be included in the estimate of costs.

7. (*a*) Are you prepared to furnish your share of the cost of the proposed project in accordance with the regulations on Government participation (Sec. 7, DMEA No. 1)? Yes

(*b*) How do you propose to furnish your share of the costs?

[X] Money [X] Use of equipment owned by you [ ] Other

Explain in detail on acompanying paper.

CERTIFICATION

The undersigned, whether as an individual, corporate officer, partner, or otherwise, both in his own behalf and acting for the applicant, certifies that the information set forth in this form and accompanying papers is correct and complete, to the best of his knowledge and belief.

Dated January 25, 1957

FISHER LAND DEVELOPMENT CO.
(Applicant)

By Robert P. Fisher

Robert P. Fisher

General Manager

Title 18, U. S. Code (Crimes), Section 1001, makes it a criminal offense to make a willfully false statement or representation to any department or agency of the United States as to any matter within its jurisdiction.

U. S. GOVERNMENT PRINTING OFFICE 16—66551-1

EXTRA COPY,
D M E A
RECEIVED JAN 30 1957

DATE	INITIALS	CODE

FISHER LAND DEVELOPMENT CO.
2041 SO. SANTA FE AVENUE
LOS ANGELES 21, CALIFORNIA
TRinity 3397

Instruction No. 1 (d)

List of Partners

General Partner: Robert P. Fisher, 6921 Clinton St., Los Angeles,36,Calif.

Limited Partners

Joseph Savoca, 639 N. Sycamore Ave., Los Angeles,36, Calif.
Leon Krosskove, 7863 Peachtree, Van Nuys, Calif.
Nathan Brod, 253 El Camino Dr., Beverly Hills, Calif.
Albert Boeglin, 134 Lemon St., Arcadia, Calif.
Andrew Townsend, 9041 Horley Ave., Downey, Calif.
Rodney Crist, 1709 W. 8th St. Los Angeles, Calif.
Lois Beck, 639½ W. Santa Barbara, Los Angeles, Calif.
Elvio Baioni, 635½ N. Sycamore Ave., Los Angeles,36, Calif.
Louis Steinberg, 9106 Olin St., Los Angeles, Calif.
Martin Williams, Jr., 10004 S. Wiley-Burke Ave., Downey, Calif.
Orol Herman, 2041 S. Santa Fe Ave., Los Angeles,21, Calif.
James R. Mulligan, 1827 E. Michelle St., West Covina, Calif.
Ethel Sussman, 1029 S. Stanley Ave., Los Angeles, Calif.
Robert Hoag, 17944 Collins St., Encino, Calif.
Howard P. Fisher, 6921 Clinton St., Los Angeles,36, Calif.
Allied Industrial Associates, Inc., 2041 S. Santa Fe Ave., Los Angeles, Cal.
Mrs. Frances Braslaw, 253 El Camino Dr., Beverly Hills, Calif.
Howard Sobel, 8833 Varna Ave., Van Nuys, Calif.
Jack T. Matthews, 2707½ W. 8th St., Los Angeles, Calif.
Ray Wonsey, 8833 Mc Connell Ave., Westchester, Calif.
Hallbro Mfg. and Sales Co., 1236 Rio Vista Ave., Los Angeles,23, Calif.
Thomas Bushaw, 343 S. Occidental Blvd., Los Angeles, Calif.
Joe Waters, % Moulin Rouge, 6230 Sunset Blvd., Los Angeles, Calif.
Gunter Barmaper, 6543 Fulcher Ave., North Hollywood, Calif.
Myer Goldman, 1614 S. Holt Ave., Los Angeles,35, Calif.
Theron A. Van Wye, 1051 E. Hyde Park Blvd., Inglewood, Calif.
Nicholas S Satel, 7838 Shadyspring Dr., Burbank, Calif.
O. Peter Saavedra, 617 Tularosa Dr., Los Angeles, 26, Calif.
Tania Pacholec, 7006 Worsser Ave., Los Angeles, Calif.
Onofre Alvarado, 216 N. Beaudry, Los Angeles, Calif.
Sally Mc Daniel, 343 N. Kenilworth Ave., Glendale,3, Calif.
Frank T. Henry, 5335 Ellenwood Dr., Los Angeles,41, Calif.
Wilbur A. Mc Daniel, 343 N. Kenilworth Ave., Glendale,3, Calif.
Perfecto Gomez, 3821 Lanfraco St., Los Angeles,63, Calif.
William O. Reimann, 3625 Century Blvd., Lynwood, Calif.
Dewey A. Hodgin, 609 Helen St., Whittier, Calif.
H. V. Harris, 249 Termino Ave., Long Beach, Calif.
Associated Capitol Inc., 354 Orlena Ave., Long Beach, Calif.
Harrison A Burnett, 15542 Alicante Road, La Mirada, Calif.
William Bender, 8328 Blackburn Ave., Los Angeles, Calif.

List of Partners (continued)

Lester E. Davison, 3838½ Girard Ave., Culver City, Calif.
Mr. and Mrs. Thomas Lee Fisher, 8109 State St., South Gate, Calif.
Donald R. Albright, 12802 Miranda St., North Hollywood, Calif.
Martin L. Williams Sr., 10004 Wiley-Burke Ave., Downey, Calif.
Joseph M. Lichtenstien, & Al Boeglin, 2041 S. Santa Fe. Av., Los Angeles, Cal.
Kathleen Butterworth, 141½ S. Maple Dr., Beverly Hills, Calif.
Ian S. Wharton, 4958 Eagle Rock Blvd., Los Angeles, 41, Calif.
Walter Prince, 8330 W. 3rd St., Los Angeles, 48, Calif.
Max Frank, 3801 W. Pico Blvd., Los Angeles, Calif.
Al Bornstein, 320 E. Pico, Los Angeles, Calif.
Stella Dittrick, 6349 Camellia Ave., North Hollywood, Calif.
Bernard Goldstein, 320 E. Pico, Los Angeles, Calif.
Sylvester J. Hall, 1236 Rio Vista Ave., Los Angeles, 23, Calif.

FISHER LAND DEVELOPMENT CO.

2041 SO. SANTA FE AVENUE

LOS ANGELES 21, CALIFORNIA

TRinity 3397

Instruction No. 3 (a)

Legal Description of Land to be Explored.

The land to be explored consists of 22 unpatented mining claims, all rights to said claims being held by the FISHER LAND DEVELOPMENT CO.. All legal location and assesment is currently completed. The claims are located on unsurveyed U. S. Mineral Lands in the Baker Area of San Bernarnino County, Calif., and lie within Townships 15 and 16 North, Range 9 East, San Bernardino Base Meridian.

Instruction No. 3 (b)

Mine Name

The property is known by the names of the groups of claims which follow: The Nancy Group, The G. M. R. Group, The Rogerrosa Group, and The Lola Group. At present an exploratory shaft is being sunk on the Lola I. claim, the name of this mine being The Lucky Lola, Shaft #1.

Instruction No. 3 (f)

Book and Page Numbers of Recorded Location Notices.

All of the following location notices were filed in the Office of the County Recorder, San Bernardino, Calif.

Name of Claim	Original Filings	Amendments
Nancy L.	Bk. 361 Page 497	Bk. 372 Page 195
Nancy L. # 2	Bk. 363 Page 151	Bk. 372 Page 591 Bk. 379 Page 561 Bk. 381 Page 96
Nancy L. # 3	Bk. 363 Page 152	Bk. 372 Page 592
Nancy L. # 5	Bk. 363 Page 154	Bk. 372 Page 593
Nancy L. # 7	Bk. 374 Page 525	Bk. 379 Page 575 Bk. 381 Page 97
Rogerrosa	Bk. 365 Page 518	Bk. 372 Page 595
Rogerrosa # 2	Bk. 374 Page 526	Bk. 379 Page 562
Rogerrosa # 3	Bk. 375 Page 412	Bk. 380 Page 180

Name of Claim	Original Filings	Amendments
Rogerrosa # 4	Bk. 375 Page 413	Bk. 380 Page 182
Rogerrosa # 5	Bk. 395 Page 163	Bk. 396 Page 201
Rogerrosa # 6	Bk. 395 Page 271	Bk. 396 Page 202
Louis K.	Bk. 380 Page 178	Bk. 383 Page 24
Louis K. # 2	Bk. 380 Page 179	Bk. 383 Page 25
G. M. R.	Bk. 374 Page 527	Bk. 380 Page 181
G. M. R. # 2	Bk. 375 Page 414	Bk. 377 Page 570 Bk. 381 Page 94
G. M. R. # 3	Bk. 375 Page 415	Bk. 377 Page 571 Bk. 381 Page 95 Bk. 381 Page 385
G. M. R. # 5	Bk. 381 Page 386	Bk. 383 Page 332
Bunnie F.	Bk. 365 Page 519	Bk. 372 Page 594
Lola I.	Bk. 381 Page 387	Bk. 383 Page 333 Bk. 395 Page 159
Lola I. # 2	Bk. 395 Page 160	Bk. 396 Page 198
Lola I. # 3	Bk. 395 Page 161	Bk. 396 Page 199
Lola I. # 4	Bk. 395 Page 162	Bk. 395 Page 270 Bk. 396 Page 200

FISHER LAND DEVELOPMENT CO.
2041 SO. SANTA FE AVENUE
LOS ANGELES 21, CALIFORNIA
TRinity 3397

EXTRA COPY
D M E A
RECEIVED JAN 30 1957
DATE | INITIALS | CODE

(FROM L. A. TIMES - OCT. 15,1956)

Kennecott Reported Staking Acreage at Halloran Springs

Revival of big-scale mining activities in the Halloran Springs district of California was indicated today in reports that the Kennecott Copper Corp. has staked a substantial acreage in the area.

Andrew J. Rygh, well-known California prospector and miner, reports that Kennecott has entered the area through its western exploration subsidiary, Bear Creek Mining Co. Halloran Springs is located east of Baker in San Bernardino County.

Rygh, who has spent over 30 years in the area and the general region of Death Valley, stated that "at last the district is now coming into its own" and he believes "a vast new mining field is about to be opened up."

Back in the late 1920s copper, lead, zinc, silver and gold were discovered in the district. Subsequently Rygh, discovered the Morning Glory mine. In the late 1930s Rygh turned his attention to prospecting for nonmetallics and as a result discovered the Wanamingo Chief mine which, according to Rygh, turned out to be a leading talc producing mine of the State. It is still producing and is owned by the Pomona Tile Manufacturing Co.

While the present big staking operations now going on in the region are apparently for copper, Rygh feels that rare earths, including thorium and uranium, may ultimately be the dominant factor in the district.

The AREA MAP shown below, locates the HALLORAN SPRINGS DISTRICT as mentioned in the NEWS RELEASE at the left, published in the L. A. TIMES, October 15, 1956.

Subdivision by U. S. LAND SURVEY establishes a RANGE and TOWNSHIP as a SQUARE, 6 Miles to each side.

The FISHER LAND Holdings shown by the squares marked F are well in excess of 2,100 Acres (3 square Miles) all in this "NEW MINING FIELD to be opened up" .....

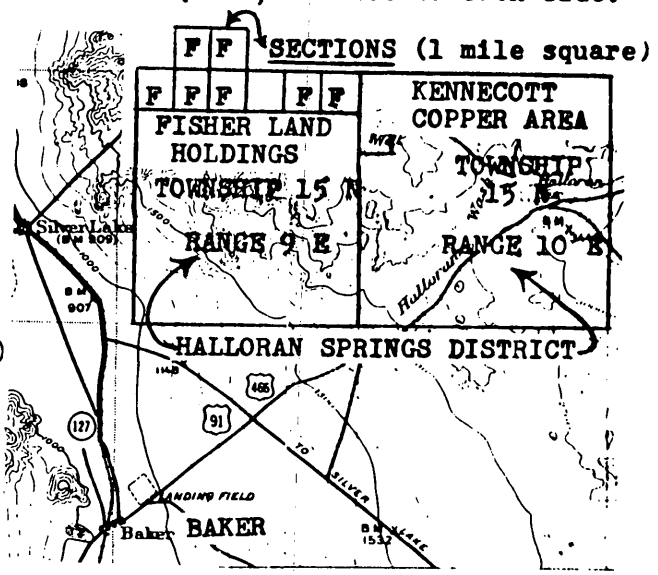

The FISHER LAND DEVELOPMENT CO. Holdings are covered by thirty-three (33) Mining Claims, divided as follows:

(a) Twenty-two (22) LODE CLAIMS (approximately 20 ACRES each) covering in their respective Groups, indicated ORE DEPOSITS of COPPER, URANIUM, GOLD, SILVER and other, as yet undetermined valuable metals.

(b) Eleven (11) PLACER CLAIMS, of one hundred and sixty (160) ACRES each, containing an important commercial surface concentration of an alluvial (pertaining to earth deposited by water) SAND DEPOSIT of "Magnetite" IRON ORE.

The properties are in a compact group in close proximity to improved Highway Systems and Shipping Rail Heads.

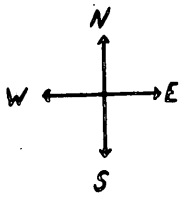

EXTRA COPY
D M E A
RECEIVED JAN 30 1957

DATE	INITIALS	CODE

FISHER MINING AND DEVELOPMENT CO.

Location Of Baker Properties

Subject: The following information accompanyed by detail map is intended to give the exact location and dimensions of the Lode Mining Claims held by the Fisher Mining and Development Co. in the vicinity of Baker, Calif.

As regards information as to directions for reaching said properties from Baker, Calif., such information may be obtained from the original claim papers (notices of lode location).

The exact location of the above mentioned properties is hereby given. The information is given in detail as regards each individual group of claims and individual claims.

The Nancy L. Group: The exact location of the Nancy L. group is; The Southeast corner monument of the Nancy L. #2 claim is exactly 106 feet at 269 degrees by compass (1 degree South of due West) from the exact center of the Los Angeles Water and Power Companys' power line tower #87 III 1. The Nancy L. group is laid out at the following degrees by compass; West- 300 degrees, East- 120 degrees, North- 30 degrees, South- 210 degrees, with the exception of the East side line of the Nancy L. #2 and Nancy L. #7 claims which is at North- 40 degrees and South- 220 degrees and the center line of these two claims which is at North- 35 degrees and South- 215 degrees.

The G.M.R. Group including the Bunnie F. claim: The exact location of the G.M. R. group is; The Northwest corner monument of the G.M.R. claim is exactly 197 feet at 96 degrees by compass from the Los Angeles Water and Power Companys' power line tower #86 I 2. The G.M.R. group is laid out at compass degrees; West- 230 degrees, East- 50 degrees, North- 320 degrees, South- 140 degrees. Regarding the manner in which the Bunnie F adjoins the G.M.R. it is as follows; the Bunnie F adjoins the G.M.R. claim on it's North side and the Bunnie F is laid out at the same compass degrees as the G.M.R.. It is 264 feet at 50 degrees by compass from the Northwest corner monument of the G.M.R. to the Southwest corner monument of the Bunnie F.

The Rogerrosa Group including the Louis K and Louis K #2 claims. The exact location of the Rogerrosa Group is: the Northeast corner monument of the Rogerrosa #3 claim is 381 feet at 347 degrees by compass from the U. S. Cadastial Survey, Bureau of Land Management marker #3C T16NR9E S33 S34. The Rogerrosa Group is laid out at the following degrees by compass: North 40 degrees; South 220 degrees; East 130 degrees; West 310 degrees. The Louis K and Louis K #2 claims adjoin the Rogerrosa #4 claim in the following manner: The West 96 feet of the North end line of the Louis K claim adjoins the Easternmost 96 feet of the South side line of the Rogerrosa #4 claim. The Louis K #2 claim adjoins the Louis K claim on it's West side line and runs parallel and in conjunction with the Louis K claim. The entire North end line of the Louis K #2 adjoins the south side line of the Rogerrosa #4 claim.

The Lola I Claim: This is an approximate location; the Lola I claim is located approximately 2 miles due Southeast by compass from the Rogerrosa, Louis K group of claims.

We, Robert P. Fisher and Leon Krosskove hearby swear and affirm that we jointly surveyed, measured, and marked all locations and dimensions set forth in the document herein next above and as related to the accompanying map to which this document is attached; and all of which survey was made between the dates of November 27 and December 14, 1955.

Robert P. Fisher
Robert P. Fisher

Leon Krosskove
Leon Krosskove

INDIVIDUAL ACKNOWLEDGMENT

State of California
County of Los Angeles } SS.

On this 1st day of February 1956, before me, JOSEPHINE CANNICI, a Notary Public in and for said Los Angeles County, (SEAL) personally appeared Robert P. Fisher and Leon Krosskove known to me to be the persons whose names are subscribed to the within instrument, and acknowledged that they executed the same.

WITNESS my hand and official seal.

Josephine Cannici
Notary Public in and for said Los Angeles County and State
My commission expires March 2, 1956.

FISHER LAND DEVELOPMENT CO.

2041 SO. SANTA FE AVENUE

LOS ANGELES 21, CALIFORNIA

TRinity 3397

Instruction No. 4 (a)

Exploration operations which have been conducted upon the property include examination by geologists, geophisical survey by both Self Potential and Electromagnetic Methodes, Airborne Scintillation Survey, exploratory surface blasting and assays taken at many various points, and at present the sinking of an exploratory shaft on a visabley rich, electromagnetly surveyed vien on the Lola I. group of claims. Full interest is maintained by the above company.

Production facilities include (see attached photographs) completed head frame above shaft, power hoist, 5.5 yard dump truck, Ingersall-Rand Gyro-Flo compressor, living quarters, operating supplies, etc. Access roads have been made into nearly all claims. A road has been built directly to the exsisting camp and workings.

Instruction No. 4 (b)

Production from this property has not been made as yet but indications from completed exploratory work show very favorable promise of existing ore reserves.

Instruction No. 4 (c)

The requested geologic information regarding this property may be obtained from the accompanying maps, geologic reports, geophysical report, assays, etc. Their return is not requested. Our reasons for wishing to explore the property are based upon completed explortory work and geologic examination which indicate exploration to a furthur extent is warranted.

Instruction No. 4 (d)

Access roads have been built into nearly all claims, a total of approxametly 8 miles of roads. These roads connect with an existing well graded road which leads to Calif. Hwy. 127 a distence of approxametly 7 miles.from the property.

The distance to the nearest railroad shipping point is approxametly 45 miles from the property. This point is known as Dunn Siding on the Union Pacific Railroad Mainline. Trucking to this point is available by any one of several haulers in the area.

Supplies are available at the town of Baker, 17 miles from the property.

Residence has been established on the property.

Instruction No. 4 (e)

The property is located in a productive mining area therefore experienced labor is no problem.

Most of the materials, supplies, and equipment necessary to preform the proposed work currently on hand. Additional materials and equipment will be obtained either from Las Vegas, Nev., Barstow, Calif., or Los Angeles, Calif.

All of the necessary water supply for the operation is readily available at Silver Lake a distence of 7 miles from the property and acessable by good roads. Also an abandened well 2 miles from the property could be reopened if necessary.

All equipment to be used has self contained power.

FISHER LAND DEVELOPMENT CO.

2041 SO. SANTA FE AVENUE

LOS ANGELES 21, CALIFORNIA

TRinity 3397

Instruction No. 5 (b)

The proposed work will include the furthur sinking of an exploratory shaft on a visably rich, assayed, geophisically surveyed, copper vien of the fissure type, on the Lola I. claims. (See accompanying maps). Upon completion of the shaft well into the area of heavy mineralization, as far as can be determined at present a distance of about 200 ft., drifting will be undertaken to furthur evaluate the extent of the deposite.

The work will also include diamond core drilling on the radioactive viens (assays prove this activity to be due to the presence of U3O8) on the Nancy L., G. H. R., Rogerrosa Groups of claims.

Instruction No. 5 (d)

The direction of all actual operations on the property will be under the supervision of Mr. Joseph Allison (see attached statement as to qualifications). The overall management of the project will be under the direction of Mr. Robert Fisher, whose supervision has been responsible for all of the companies foregoing operations. His capabilities speak for themselves.

Also at the companies disposal will be the advisory and consultant services of Geologist and Mineroligist William Long, Walter Bilicke, President of Engineers Syndicate Ltd., and Miles Andrews, President of Petroleum Geophisical Corp. and Electro-Geophicial Corp.

FISHER LAND DEVELOPMENT CO.
2041 SO. SANTA FE AVENUE
LOS ANGELES 21, CALIFORNIA
TRinity 3397

SUBJECT: Supervision of Mining Operations on FISHER LAND DEVELOPMENT CO. Properties at Baker, California

The final development work and subsequent mining of the above properties will be under the supervision of Mr. Joseph Allison. Mr. Allison is more than qualified to competently plan and supervise all Development and Mining operations, having thirty years experience in the Mining business. He has spent these years in the capacity of miner, explosives Engineer, and Mine Superintendent.

Shown below is a brief statement by Mr. Allison as to his opinion of the properties in question.

Respectfully submitted,

FISHER LAND DEVELOPMENT CO.

Robert P Fisher

Robert P. Fisher
Vice-President

RPF/vw

To Whom It May Concern;

Being thoroughly familiar with, and having done considerable work on the Fisher properties near Baker, Calif. I feel the potentialities for successful mining operations on these properties is quite good.

Sincerely,

Joseph Allison

Joseph Allison

"THE MOST EXPERIENCED SUPPLIER TO THE URANIUM INDUSTRY"

URANIUM INSTRUMENTS
ENGINEERS SYNDICATE LTD
Los Angeles, Calif.
TRADE MARK REGISTERED

ENGINEERS SYNDICATE, LTD.

5011 Hollywood Blvd., Hollywood 27, Calif., Phone — NOrmandy 3-9284

MANUFACTURERS
DISTRIBUTORS
CONTRACTORS

BRANCH OFFICES 624 Rood Ave., Grand Junction, Colo., Phone — 3292J 337 N. Main St., Moab, Utah, Phone — ALpine 3-4381

January 25, 1957

Fisher Land Development Company
6921 Clinton Street
Los Angeles 36, California

Attention: Robert Fisher

Dear Mr. Fisher:

Relative to your projected development and core drilling program on your mining claims in the Baker, California area, we will if you so require furnish experienced personnel, equipment and supervision.

Very truly yours,

ENGINEERS SYNDICATE, LTD.

Walt Bilicke

Walt Bilicke, President

WB/ja



MODEL SC-10
Combination
Scintillation Counter

Geiger Counters & Scintillation Counters, All Types for Field, Mobile, Airborne & Drill-hole Logging
Scalers • UV Lights • Metal Locators • Magnetic & High Tension Separators • Prospecting Supplies
Diamond Core Drills • Portable Rock Drills • Prospecting Drills

COPY

DUnkirk 9-1776

ELECTRO-GEOPHYSICAL CO.

429 So. Western Avenue

Los Angeles 5, Calif.

EXTRA COPY
D M E A
RECEIVED J[illegible] 1957

DATE	INITIALS	CODE

Fisher Land Development Co.,
6921 Clinton Street,
Los Angeles 36, Cal.

Att: Mr. Robert Fisher

Dear Mr. Fisher:

We are pleased to hear that you are getting into the ore body which we outlined for your Company during October of last year with our Self Potential and Electro-Magnetic geophysical equipment.

As you get deeper on the ore body, we feel that we can be of further assistance in determining which direction to sink or drift in order to come into the best shipping ore as quickly as possible.

Our charges for this geophysical work would be at the rate of Two Hundred Dollars per day plus mileage to and from the property at the rate of seven cents per mile.

Yours very truly,

ELECTRO-GEOPHYSICAL CO.

S/

Miles Andrews, Pres.

MA/c

COPY

FISHER LAND DEVELOPMENT CO.

2041 SO. SANTA FE AVENUE

LOS ANGELES 21, CALIFORNIA

TRinity 3397

Instruction No. 6 (a)

None *
Drilling of Uranium Property:

* The proposed core drilling to be done durring this development program, although not under contract, will be supervised by Engineers Syndicate Ltd., who will also furnish experienced personel and equipment. (See attached statement). An estimated 2,000 feet of drilling is to be done at an estimated cost of $ 6 per foot or a total of ..... $12,000.

Instruction No. 6 (b)

Labor, Supervision, Consultants
(Copper)

Class	Wages
Supervisor (To be active in sinking of shaft) .... Per shift ...	$22
Miners (2) .....Per shift....	$20 each
Total Wages Per Shift.....	$62.00
Estimated Shifts	80
Total Wages (Labor).....	$ 4,960.00
Consultant Geoligist - Rate: $100 per day ..... Total.....	$400.00
Geophisical Consultant - Rate: $200 per day..... Total.....	$400.00
Labor, Supervision, Consultants..... Total...	$ 5,760.00

Instruction No. 6 (c)

Operating Materials

Blasting Powder, Fuse and Caps.....	$ 420.00
Additional Timber.....	214.00
Fule.....	350.00
Drill Steel and Bits.....	150.00
Water.....	50.00
Misc.....	200.00
Total.....Total.....	$1,184.00

FISHER LAND DEVELOPMENT CO.

2041 SO. SANTA FE AVENUE

LOS ANGELES 21, CALIFORNIA

TRinity 3397

Instruction No. 6 (d)

Operating Equipment

Ingersall-Rand 120 Gyro-Flo Compressor, Jack Hammer, Air Hose (Rental)..... $ 214.00 Per Mo.

5.5 Yard Ford V-8 Dump Truck (furnished by us) including monthly payments and use $ 110.00 Per Mo.

Power Hoist (furnished by us) Amount currently owed on purchase price..... $ 250.00

Estimated use of above: 120 days.....Total.... $1,546.00

Instruction No. 6 (e)

None

Instruction No. 6 (f)

Addition to existing shower and cook shack.....Total $ 100.00

Instruction No. 6 (g)

Miscellaneous

Repairs.....estimated.....Total... $ 300.00
Analytical, and Accounting.....Total... $ 800.00
Compensation, insurance, taxes, approx. %16 of payroll.....Total... $ 921.00

Total... $2,021.00

Instruction No. 6 (h)

Contingencies: Saftey factor %10 of total proposed estimate of exploration of Copper property..... Total... $1,131.00

Total Estimate for Proposed Copper Exploration..... $12,442.00

Total Estimate for Uranium Exploration..... $12,000.00

Total Estimate for Entire Proposed Project..... $24,442.00

FISHER LAND DEVELOPMENT CO.

2041 SO. SANTA FE AVENUE

LOS ANGELES 21, CALIFORNIA

TRinity 3397

Instruction No. 7 (b)

We propose to furnish our share of the cost of the proposed project by supplying our share of the necessary monies to be used as working capitol for Labor, Consultants, Operating Supplies, etc.

The necessary equipment for the operation will be furnished by us at a cost of only noumal depreciation, maintainence, and operating costs.

URANIUM

RECEIVED
JAN 30 1957
D.M.E.A.

Page 1 - Airborne Radiation Survey Report - Engineers Syndicate
Page 2 - Recorded Graph of Airborne Survey by Engineers Syndicate
Page 3 - Uranium Assay - Engineers Syndicate

* Please note reference to Uranium in paragraphs 2, 3, and 4 in preceding Geological Report of William R. Long, Consultant Mineralogist for Radio Chemical Corporation.

"THE MOST EXPERIENCED SUPPLIER TO THE URANIUM INDUSTRY"

URANIUM INSTRUMENTS
ENGINEERS SYNDICATE LTD
TRADE MARK REGISTERED

ENGINEERS SYNDICATE, LTD.

5011 Hollywood Blvd., Hollywood 27, Calif., Phone — NOrmandy 3-9284

MANUFACTURERS
DISTRIBUTORS
CONTRACTORS

BRANCH OFFICE 624 Rood Ave., Grand Junction, Colo., Phone — 3292J

May 15, 1956

Mr. Howard Fisher
Fisher Land Development Co.
2041 Sante Fe Ave.
Los Angeles, Calif.

Dear Mr. Fisher:

A study of the recorded graphs of the radiation survey made by us last November on your property in Death Valley appear quite favorable. The area covered is located in R 9 E, T 15 N, and is a portion of sections 3,9, 10 and 15 as per the map copy attached to a report from Radio Chemical Corp. over the signature of Mr. William Long.

The graphs indicate at least three radioactive anomalous areas apparently of vein type structure. The comparison of the recordings with properties of known commercial value are favorable and warrant more detailed investigation.

The anomolies are of good magnitude; however, no opinion can be conclusive until a detailed ground investigation is completed and supported by assays.

Sincerely yours,

Del Peterson

Del Peterson
Airborne Division

Geiger Counters & Scintillation Counters, All Types for Field, Mobile, Airborne & Drill-hole Logging
Scalers • UV Lights • Metal Locators • Magnetic & High Tension Separators • Prospecting Supplies
Diamond Core Drills • Portable Rock Drills • Prospecting Drills



MODEL SC-10
Combination
Scintillation Counter
Sales and Service

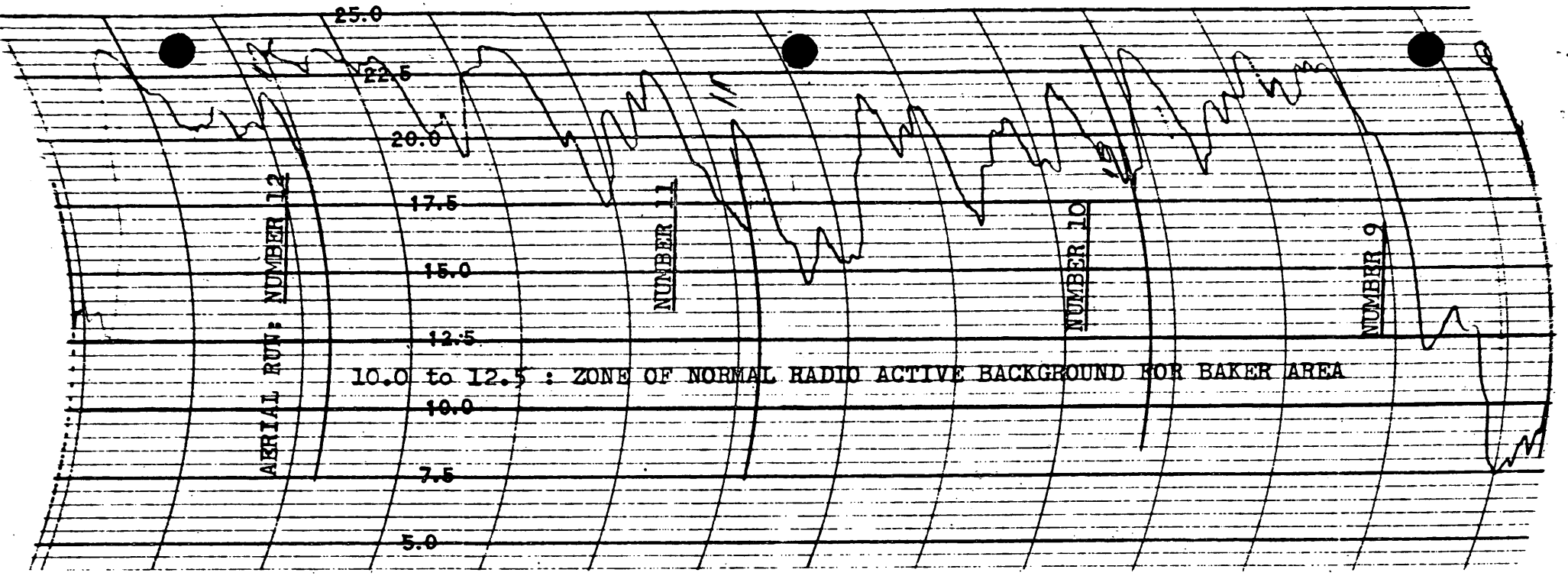

AERIAL SURVEY OF FISHER PROPERTIES:
RADIO ACTIVE ANOMALIES recorded GRAPHICALLY by SAB 7A Airborne SCINTILLATION COUNTER

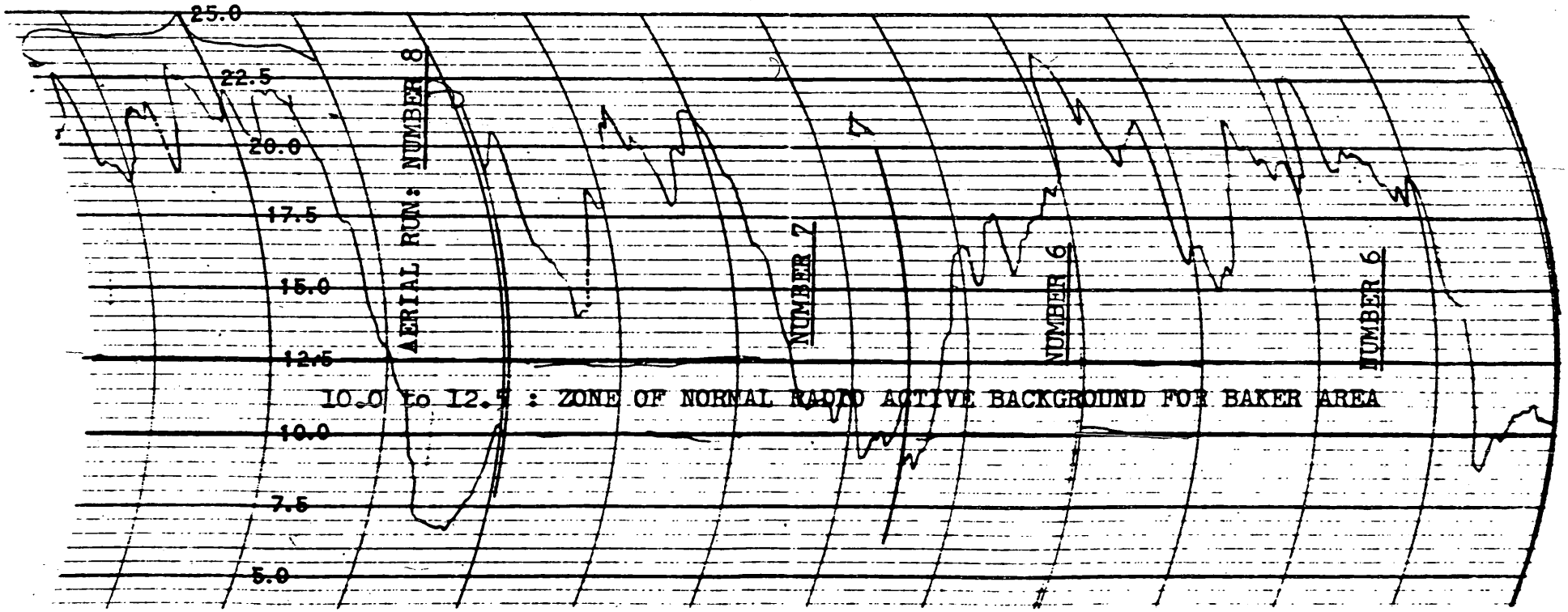

MANUFACTURERS
DISTRIBUTORS
CONTRACTORS

Mine and Mill Construction
Magnetic Separators
High Tension Separators

Airborne and Mobile Scintillation Counters
Geiger Counters (all types)
Long Probe Geiger Counters for Drill Holes

ENGINEERS SYNDICATE, LTD.

5011 HOLLYWOOD BLVD. HOLLYWOOD 27, CALIF.
NOrmandy 3-9284

Scintillometers
Black Lights
pH Meters
Metal Locators
Scalers
Lead Chambers
Uranium Minerals

May 26, 1955

Bob Fisher
11361 Gaviota Hills
Granada Hills, California

Uranium Assay

Sample Marked: Fisher (NANCY "L")

Uranium Oxide (U_3O_8) .17%

Respectfully submitted

ENGINEERS SYNDICATE, LTD.

Dick R. Linch

DRL:et

ED. EISENHAUER, JR.
320-322 So. San Pedro St.
Los Angeles 13, Calif.

ASSAY CERTIFICATE

PHONE VANDIKE 9328

Los Angeles, Calif. Jan. 9/56 19

I hereby Certify that the samples described below, received from

Mr. Robert Fisher assay as follows:

Owner's Mark and Sample	GOLD OZS. PER TON	GOLD VALUE PER TON	SILVER OZS. PER TON	SILVER VALUE PER TON	TOTAL VALUE PER TON	PERCENTAGE OF COPPER	PERCENTAGE OF LEAD	PERCENTAGE OF ZI
RR #1 vein #2	.03	$ 1.05	7.60	$ 6.84	$ 185.05	20.6		
RR #2-Hole #2 vug #1	.01	$ .35	.22	$ .20	$ .55			
RR #3-Hole #2	.005	$ .18	.16	$ .14	$ .32			
RR #1-Vein #1	.08	$ 2.80	3.66	$ 3.29	$ 97.25	10.6		
RR #2-Hole #1Vug	.01	$ .35	.62	$ .96	$ .91			
RR #2 Hole #2 Cop.	.04	$ 1.40	1.02	$ .92	$ 2.32			
Hole #2 Quartz RR #2	.01	$ .35	.58	$ .52	$ .87			
RR #3-Hole #1	.025	$ .88	.68	$ .61	$ 1.49			
RR #1-Vein #1	Uranium Oxide (U_3O_8)		.056%					

GOLD @ $ 35 PER OZ.
SILVER @ $ ____ PER OZ.
LEAD @ ____ c.
COPPER @ ____ c.

CHARGES $ 17.50

Ed. Eisenhauer Jr.
Paul
ASSAYER

ORE TESTING
SAMPLINGS
and
SUPERVISION OF
ORE SHIPMENTS

Established 1916

Phone
VAndike 9328

ED. EISENHAUER, Jr.
ASSAYER -- METALLURGIST -- CHEMIST
320-322 SOUTH SAN PEDRO STREET
LOS ANGELES 13, CALIF.

Nov. 10/55

Mr. Robert Fisher
Los Angeles
California

Subject: Assay of Ore.

Uranium Oxide (U_3O_8) .049%

Charges: $ 3.50

Respectfully submitted,

Ed. Eisenhauer Jr.

Ed. Eisenhauer, Jr.

URANIUM RESEARCH AND REDUCTION • GEOPHYSICAL EXAMINATIONS • GRID MAPPING • URANIUM ENGINEERING SERVICES

RADIO CHEMICAL CORPORATION

3337 WILSHIRE BOULEVARD
LOS ANGELES 5, CALIFORNIA
DUNKIRK 5-4101

Bob Fisher Properties near Baker, California

	U_3O_8 %	Gold	Silver	Copper
Roger Rosa	.01%	Trace	--	--
Roger Rosa 5	Trace	Trace	--	--
North Canyon	.02%	--	--	--
G M R	.11%	$3.70	.70 ¢	--
Nancy #1 Hole 1	.03%	$4.12	.90 ¢	--
Nancy #2 Hole 1	.12%	Trace	--	--
Nancy #3 Hole 2	.09%	$4.75	.60 ¢	--
Bonnie F	.04%	--	--	--
Sand	(-- (contains Garnet, no Scheelite	$3.25	.72 ¢	--
Copper	nil	$7.10	$2.30	3.7%

RECEIVED
JAN 30 1957
D.M.E.A.

COPPER

GOLD

SILVER

Geological Report - Radio Chemical Corporation
Smith-Emery Company Report
American Smelting and Refining Co. Plant Assay Certificate
Assay Certificates - Eisenhauer Laboratories

DUNKIRK 9-1776

ELECTRO-GEOPHYSICAL CO.
429 SOUTH WESTERN AVENUE
LOS ANGELES 5, CALIFORNIA

October 25, 1956.

Fisher Land Development Co.,
2041 So. Sante Fe Ave.,
Los Angeles, Cal.

Gentlemen;

Pursuant to your order we have made a Geophysical Survey of certain of your mineral claims in the area about 15 miles northeast of Baker, California.

The properties were examined with both the Self Potential and the Electro-Magnetic Inductive methods.

ROGERROSA CLAIM.

At the Rogerrosa Claim we found a high grade narrow vein of copper ore in the discovery shaft, which is 82' east of the S.E. corner of the claim. The strike of this vein is North 19 degrees East,dipping ten degrees east. Our Electro-Magnetic Inductive method indicated the main ore body to be quite deep with the top of the enrichment at about 475'. The vein extends to a point about 450' from the discovery shaft and becomes deeper at the northerly end.

We have placed two core hole stakes 400' easterly from the electro magnectic axis of the vein as indicated on Plate "A". These core holes should be drilled at an angle of 55 degrees westerly and at right angles to the strike of the vein. A 650' core hole should intercept the vein at a vertical depth of 550'which would place the core hole well within the heavy mineralization.

We found a number of smaller and unimportant veins in the same area but not of sufficient size to be considered economically mineable.

LOLA I. CLAIM.

At the Lola I. Claim we found a strong vein of about a four foot width at the discovery shaft with aseries of high grade stringers of copper ore along the vein. The strike of this vein is due east with the vein dipping 57 degrees south. At a point 250' east of the discovery monument as indicated on Plate "B", our Electro*Magnectic Inductive method indicated a very nice enrichment at a depth of about 200'. We therefore set two stakes at a distance of 120' south of the magnectic

axis of the vein; these core holes drilled vertically will cut the vein at a depth of two hundred feet. We also set two additional stakes at a distance of 180' south of the magnectic axis of the vein and these core holes will cut the vein at a depth of 300'. The vein extends to a point about 674' east of the discovery monument and it is recommended that an additional claim be staked to the east of Lola I. We found two additional veins on this claim which do not appear to be of economic importance, one of which appears to be a part of the main east-west vein; this vein has been pushed to a point 132' south of the discovery monument.

While it is impossible for either the Self Potential or the Electro-Magnectic Inductive methods to determine the type of ore encountered in a survey, it is very probable that the foregoing described ore bodies will prove to be copper because they are both extensions of visable rich copper veins.

Yours very truly,

ELECTRO-GEOPHYSICAL CO.

Miles Andrews

Miles Andrews, President.

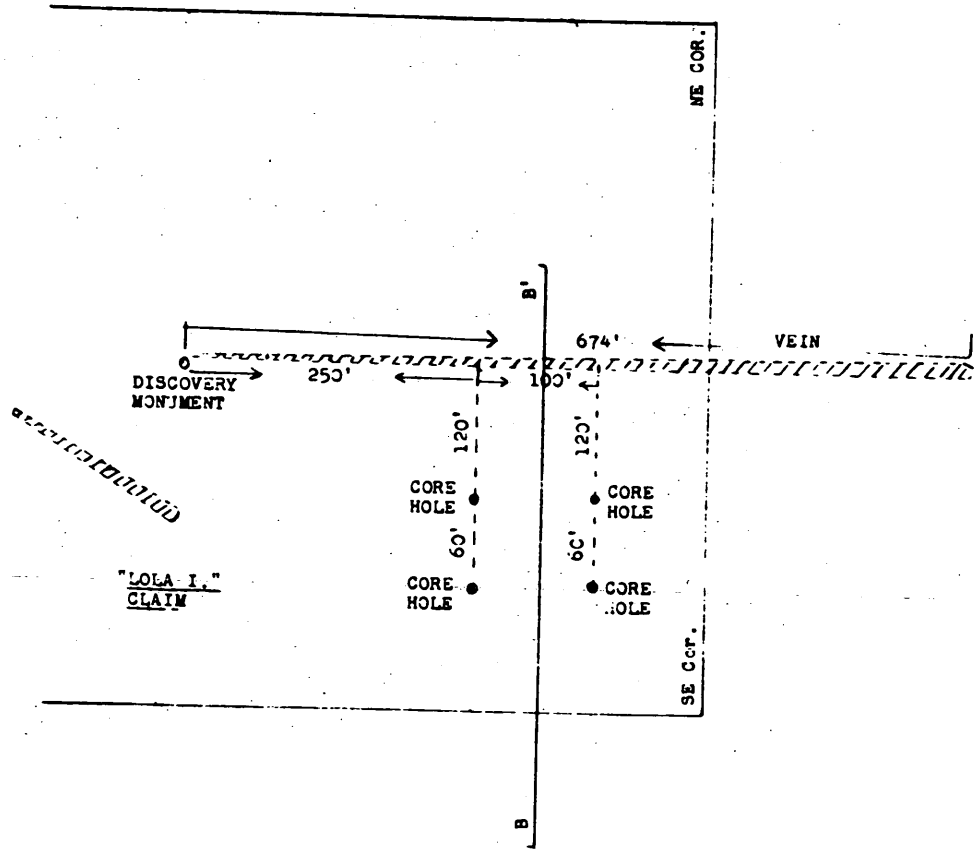

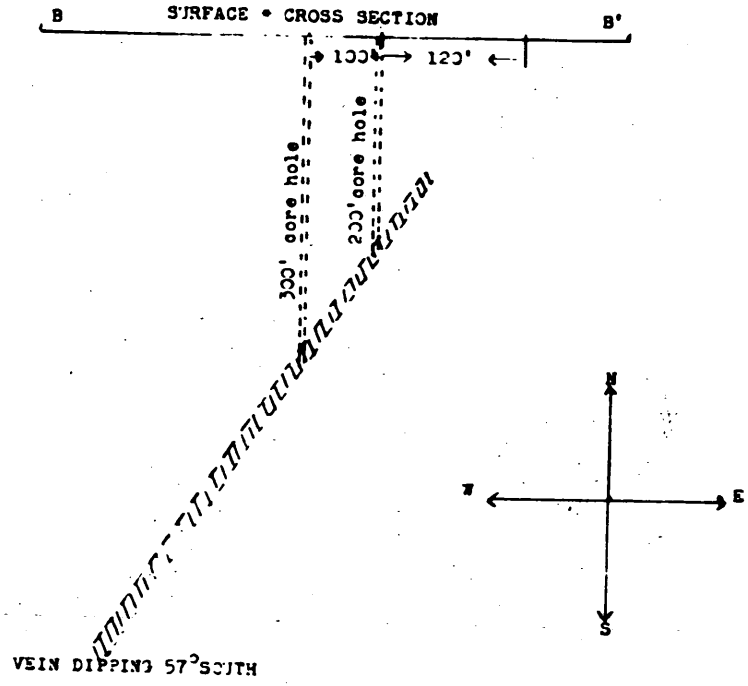

PLATE "B"
SCALE ONE INCH = 100 FEET

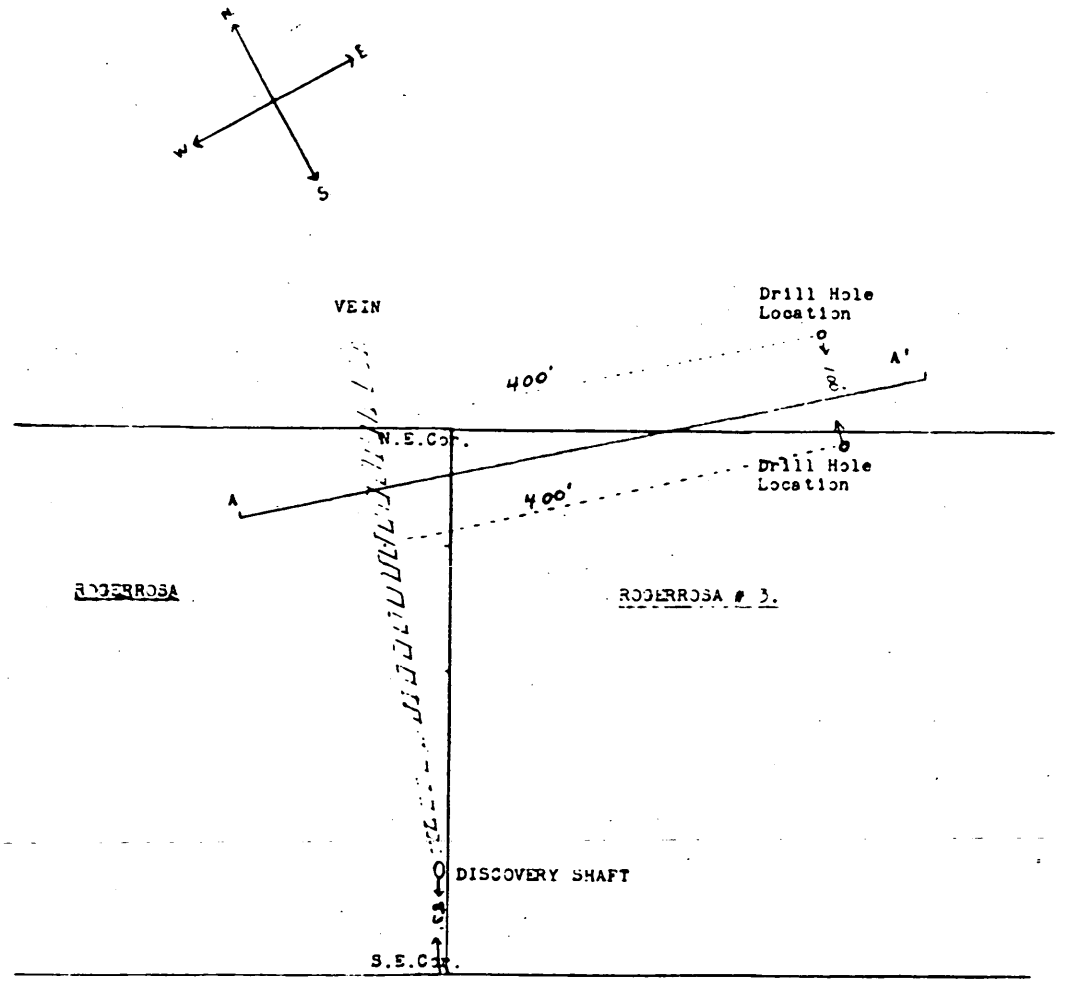

PLATE "A"

SCALE = ONE INCH = 100 FEET

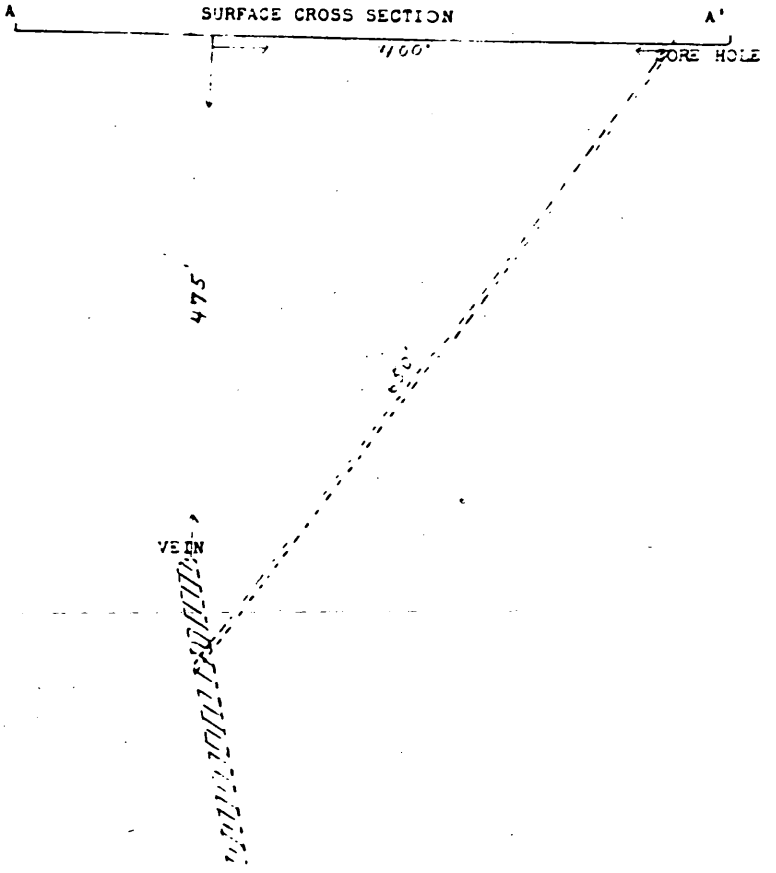

RADIO CHEMICAL CORPORATION
3337 WILSHIRE BOULEVARD
LOS ANGELES 5, CALIFORNIA
DUNKIRK 5-4101

May 4, 1956

Mr. Howard P. Fisher
Allied-Industrial Associates, Inc.
2041 S. Santa Fe Avenue
Los Angeles 21, California

Dear Mr. Fisher:

Since my initial report of November 1, 1955, regarding 14 unpatented mining claims located in R 9 East, Township 15 North and portions of Sections 3, 9, 10, 15, San Bernardino County, development work recommended in the report, has been completed.

The property was surveyed from the air, the instrument used being the SAB 7A Airborne Scintillation Counter.

Several high anomalies were recorded (see attached graph) which were later marked out on the ground by a ground crew.

As was previously stated, it will be necessary to drill these ore bodies to determine their value.

Trenching on the copper outcroppings has also been done, which uncovered a series of veins, which (see assays attached), are of commercial value.

The discovery of more copper outcroppings necessitated the filing of more claims, bringing the total claims in the group to 18.

Although there is no indication on the surface of radio-

activity in the area in which the copper was discovered, it is possible that at depth, torbernite, a uranium copper ore, will be present, as this mineral has been discovered in the area.

Further exploration of these copper veins should be undertaken without delay. Today's quote on copper is 46¢ per lb.

Further exploration of the copper vein is warranted; first, copper is known to exist in commercial quantities in this area; and second, the assays prove the quality of the ore to be commercial.

Respectfully submitted,

William R. Long

William R. Long
Consultant Mineralogist for
Radio Chemical Corporation

WRL:ms

encl.

PRospect 3411

FORM 18

ASSAY REPORT

SMITH-EMERY COMPANY

ESTABLISHED 1910
ASSAYERS AND CHEMISTS
781 EAST WASHINGTON BOULEVARD
LOS ANGELES 21, CALIFORNIA

ALL REPORTS ARE SUBMITTED AS THE CONFIDENTIAL PROPERTY OF CLIENTS, AUTHORIZATION FOR PUBLICATION OF OUR REPORTS, CONCLUSIONS, OR EXTRACTS FROM OR REGARDING THEM IS RESERVED PENDING OUR WRITTEN APPROVAL AS A MUTUAL PROTECTION TO CLIENTS, THE PUBLIC AND OURSELVES.

Sample Ore

Received 9-13-55

Gold, @ $35.00 *per oz.*
Silver, @ $ 0.905 *per oz.*

Submitted by Robert Fisher,
6921 Clinton Street,
Los Angeles 36, California.

Date September 14, 1955.

NUMBER	MARK	PER TON OF 2000 LBS. GOLD OUNCES	GOLD VALUE	SILVER OUNCES	SILVER VALUE	COPPER PER CENT	LEAD PER CENT	ZINC PER CENT
408095	"Rogerosa"	0.06	$2.10	22.32	$20.20	34.10%		

SUMMARY: Total value of ore per ton "in place" at MINE : (*)
(Based on ASSAY REPORT shown above)

COPPER: 34.1% of 2,000 lbs. (ton) of ore equals 682 lbs. of Copper; current N. Y. Market quotation is 43¢ per pound delivered Atlantic Seaboard:

(*) Value of the 682 lbs. $293.26

SILVER: Value as shown in "Silver" col. above 20.20

GOLD: Value as shown in "Gold" " " " 2.10

(*) Gross value of ore per TON $315.56

Respectfully submitted,

Smith - Emery Co.

ASSAYERS AND CHEMISTS

G.L.C.

AMERICAN SMELTING AND REFINING COMPANY
SOUTHWESTERN ORE PURCHASING DEPARTMENT
810 VALLEY BANK BUILDING
TUCSON, ARIZONA

REED F. WELCH
MANAGER

August 15, 1956

Fisher Land & Development Co.
6921 Clinton Street
Los Angeles 36, California

Gentlemen:

I enclose Hayden Plant assay certificate covering sample recently submitted in your name. I have no information regarding the deposit or tonnage this may represent, but the sample indicates good copper value. On 39-cent copper price the handsample assays show value of about $99 per ton after smelting and before deduction for delivery costs.

If you have ore mined and ready for shipment I shall be glad to have you advise me the name and location of the mine, shipping station on the railroad and approximate tonnage you expect to produce on a weekly or monthly basis.

Yours very truly,

REED F. WELCH

By A. C. Stipp

Enclosure

AMERICAN SMELTING AND REFINING COMPANY Los Angeles 36 Calif
HAYDEN PLANT
ASSAY CERTIFICATE

DATE ASSAYED 8-11 1956

MARKED A S&R #1467 Fisher Land + Dev. Co. 6921 Clinton St

Lot No.	GOLD Ounces Per Ton	SILVER Ounces Per Ton	LEAD %	COPPER %	Ins. %	SiO_2 %	Fe %	Mn %	CaO Total %	Ni %	Zn %	S %	Al_2O_3 %	Sb Bi
	0.07	6.85		14.9	46.0	43.5	16.5		0.4			–	1.2	
	Mr. Welch –													

RECEIVED
REED F. WELCH

AMERICAN SMELTING AND REFINING COMPANY

By Carson, Assayer

Chemist

(Based on ASSAY REPORT shown above)

SUMMARY: Total value of Ore, after smelting charges:-

		PER TON
COPPER:	14.9% ..... (298 pounds)	$ 99.00
GOLD:	.07 ozs. @ $ 35.00 per ounce	$ 2.45
SILVER:	6.85 " @ $ .905 per ounce	$ 6.20
	TOTAL payment from Smelter -- per TON ..	$107.65

ED. EISENHAUER, JR.
320-322 So. San Pedro St.
Los Angeles 13, Calif.

ASSAY CERTIFICATE

PHONE VANDIKE 9328

Los Angeles, Calif. Sept. 22/55 19

I hereby Certify that the samples described below, received from

Mr. Robert Fisher assay as follows:

Owner's Mark and Sample	GOLD		SILVER		TOTAL VALUE PER TON	PERCENTAGE OF		
	OZS. PER TON	VALUE PER TON	OZS. PER TON	VALUE PER TON		COPPER	LEAD	ZINC
"Rogerosa"	.01	$ .35	21.6	$ 19.44	$ 213.29	22.5		

NOTE: A 2000 pound Ton of Ore containing... 22.5% Copper represents 450 pounds of Copper to the Ton.

Uranium Oxide (U_3O_8) 017%

GOLD @$ 35 PER OZ.
SILVER @ $ — PER OZ.

Ed. Eisenhauer

ED. EISENHAUER, JR.
320-322 So. San Pedro St.
Los Angeles 13, Calif.

ASSAY CERTIFICATE

PHONE VANDIKE 9328

Los Angeles, Calif. Nov. 25/55 19

I hereby Certify that the samples described below, received from

Mr. Robert Fisher assay as follows:

Owner's Mark and Sample	GOLD		SILVER		TOTAL VALUE PER TON	PERCENTAGE OF		
	OZS. PER TON	VALUE PER TON	OZS. PER TON	VALUE PER TON		COPPER	LEAD	ZINC
Louis K	.02	$ .70	2.08	$ 1.87	$ 112.58	12.8		

NOTE: A 2000 pound Ton of Ore containing... 12.8% Copper represents 256 pounds of Copper to the Ton.

GOLD @$ 35 PER OZ.
SILVER @ $ .90 PER OZ.
LEAD @ ____ c.
COPPER @ 43c.

CHARGES $ 2.50

Ed. Eisenhauer
ASSAYER

Paid

Established 1916

ED. EISENHAUER, JR.
320-322 So. San Pedro St.
Los Angeles 13, Calif.

ASSAY CERTIFICATE

PHONE VANDIKE 9328

Los Angeles, Calif. Dec. 9/55 19

I hereby Certify that the samples described below, received from

Mr. Robert Fisher assay as follows:

Owner's Mark and Sample	GOLD OZS. PER TON	GOLD VALUE PER TON	SILVER OZS. PER TON	SILVER VALUE PER TON	TOTAL VALUE PER TON	PERCENTAGE OF COPPER	LEAD	ZINC
Roger Black	.03	$ 1.05	.72	$ .65	$ 166.82	19.2		
NOTE:	A 2000 pound Ton of Ore containing... 19.2% Copper represents 384 pounds of Copper to the Ton.							
Roger Black	Uranium Oxide (U_3O_8) 0.05%							
NOTE:	Prescence of Uranium in this Copper Ore.							

GOLD @$ 35/.90 PER OZ.
SILVER @ $ PER OZ.

E. Eisenhauer

ED. EISENHAUER, JR.
320-322 So. San Pedro St.
Los Angeles 13, Calif.

ASSAY CERTIFICATE

PHONE VANDIKE 9328

Los Angeles, Calif. Dec. 20/55 19

I hereby Certify that the samples described below, received from

Mr. Robert Fisher assay as follows:

Owner's Mark and Sample	GOLD OZS. PER TON	GOLD VALUE PER TON	SILVER OZS. PER TON	SILVER VALUE PER TON	TOTAL VALUE PER TON	PERCENTAGE OF COPPER	LEAD	ZINC
Lola I-Copper	.03	$ 1.05	3.70	$ 3.33	$ 197.88	22.5		
Lola I-Special	.88	$ 30.80	.32	$ .28	$ 33.66	.30		
					231.54			
NOTE:	A 2000 pound Ton of Ore containing... 22.5% Copper represents 450 pounds of Copper to the Ton. Also, this Assay indicated prescence of Gold in commercial value, namely $30.80 per Ton of Ore.							

GOLD @$ 35/.90 PER OZ.
SILVER @ $ PER OZ.
LEAD @ c.
COPPER @ 43 c.

CHARGES $ 5.00 Paid

E. Eisenhauer
ASSAYER

"LOLA I"

FISHER LAND DEVELOPMENT CO.

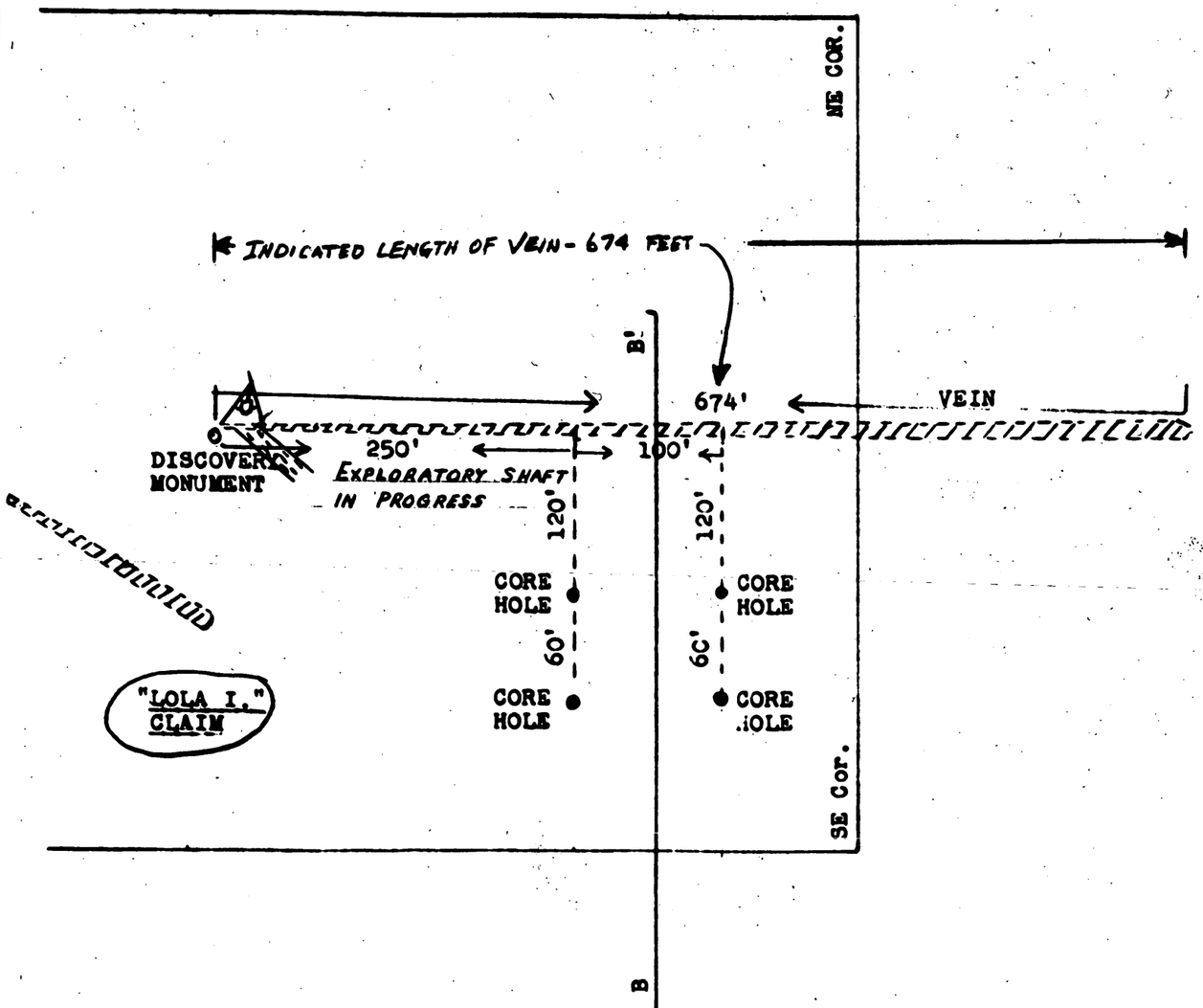

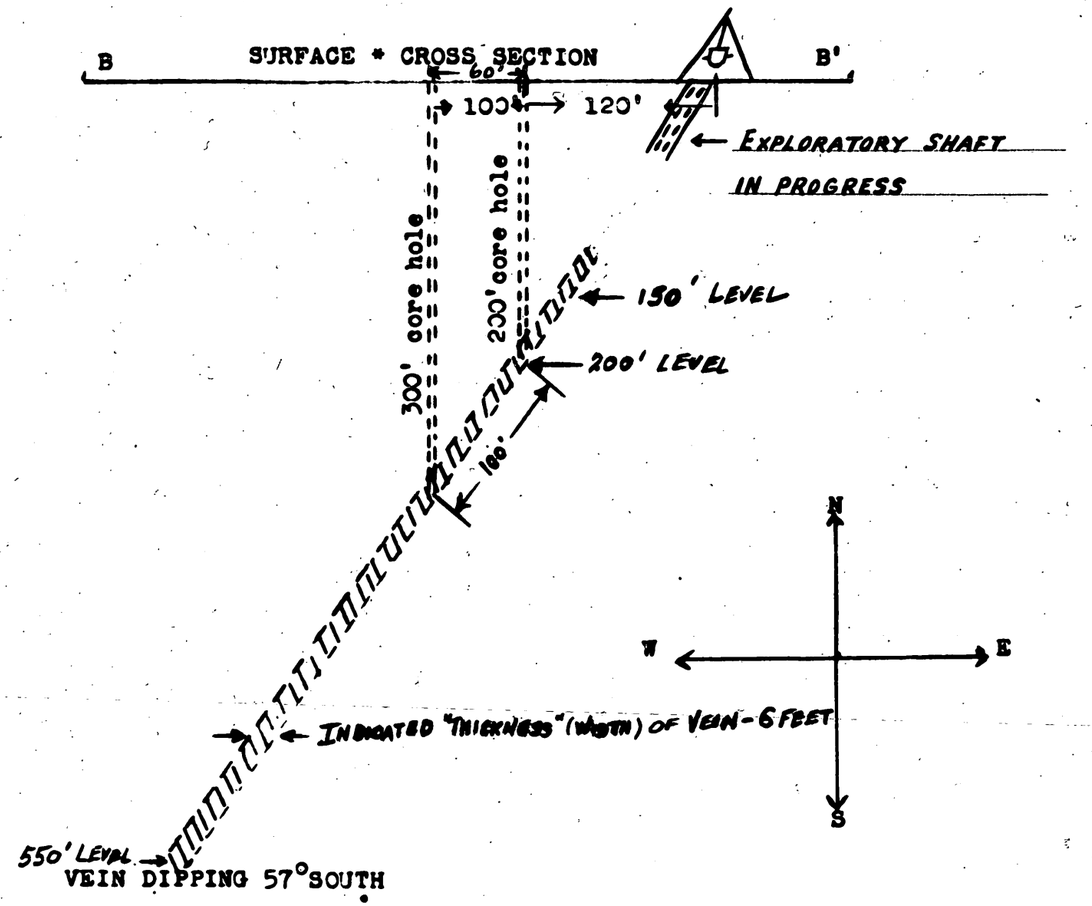

PLATE "B"
SCALE ONE INCH = 100 FEET

U. S. Government Messenger Envelope

Standard Form No. 65 (Rev. 1/46)

1. Use blocks consecutively, one at a time.
2. Void previous block.
3. Write clearly.

NAME OR TITLE OF PERSON, DEPARTMENT, ADDRESS, AND ROOM		NAME OR TITLE OF PERSON, DEPARTMENT, ADDRESS, AND ROOM	
Mr. Griswold ~~Rm 3669 Ind.~~	RUN STOP		RUN STOP
Code 500. D-EM-A-4622	RUN STOP		RUN STOP
Base Metals Div X Copies	RUN STOP		RUN STOP
	RUN STOP		RUN STOP
	RUN STOP		RUN STOP
	RUN STOP		RUN STOP
	RUN STOP		RUN STOP
	RUN STOP		RUN STOP
	RUN STOP		RUN STOP
	RUN STOP		RUN STOP

Send surplus envelopes to supply room for reissue.

Use other side

Use RUN and STOP only when messenger service between Government buildings in Washington is required. Your mail room has RUN and STOP information.

NAME OR TITLE		ADDRESS, AND ROOM	
			RUN
	P		STOP
	RUN		RUN
	STOP		STOP
	RUN		RUN
	STOP		STOP
	RUN		RUN
	STOP		STOP
	RUN		RUN
	STOP		STOP
	RUN		RUN
	STOP		STOP
	RUN		RUN
	STOP		STOP
	RUN		RUN
	STOP		STOP
	RUN		RUN
	STOP		STOP
	RUN		RUN
	STOP		STOP
	RUN		RUN
	STOP		STOP

Use other side first

FISHER LAND DEVELOPMENT CO.

LOLA I. GROUP

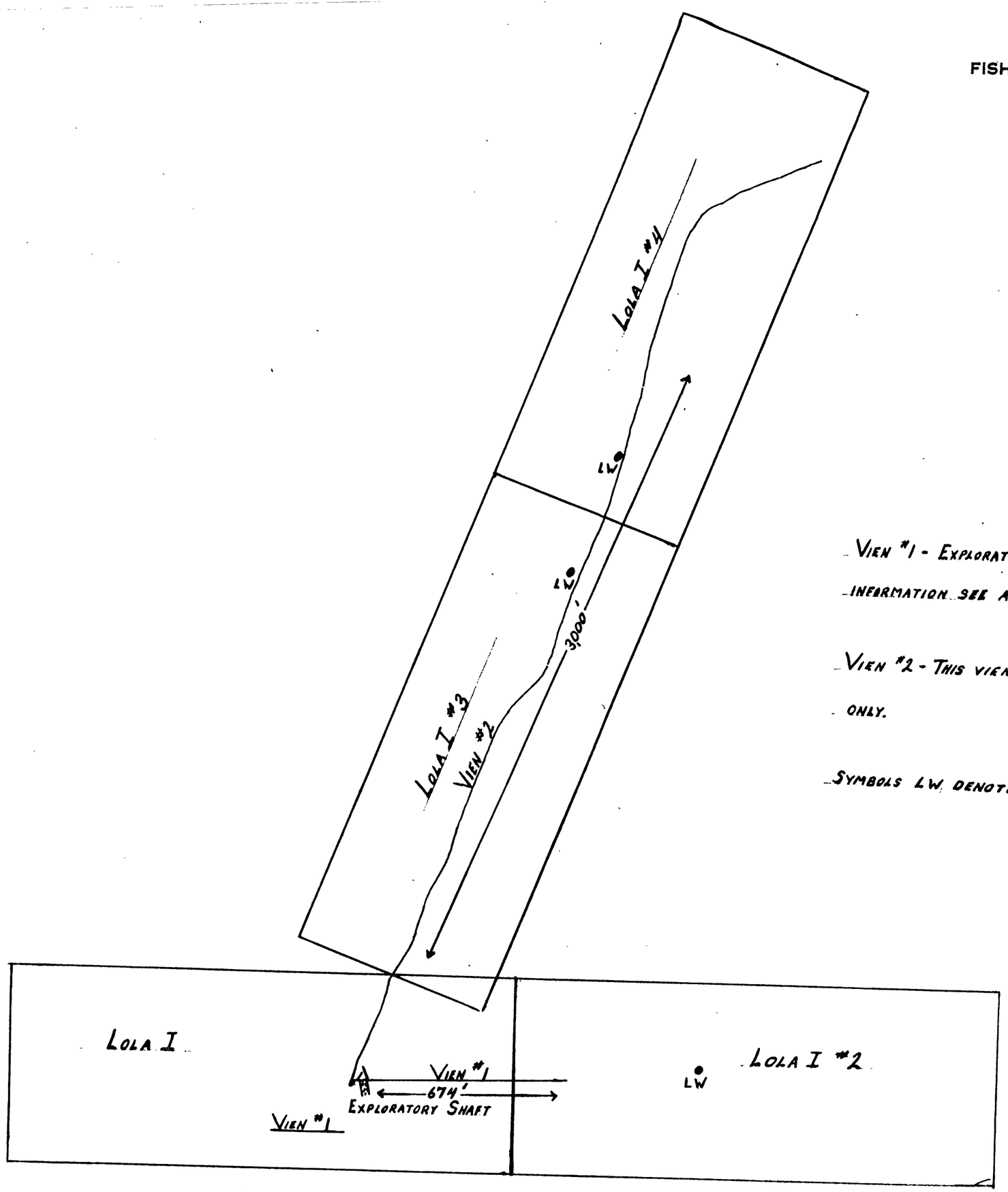

VIEN #1 - EXPLORATORY SHAFT BEING SUNK ON VIEN. FOR FURTHUR INFORMATION SEE ACCOMPANYING GEOPHYSICAL REPORT.

VIEN #2 - THIS VIEN HAS BEEN TRACED BY SELF POTENTIAL METHOD ONLY.

SYMBOLS LW DENOTE LOCATION WORK.

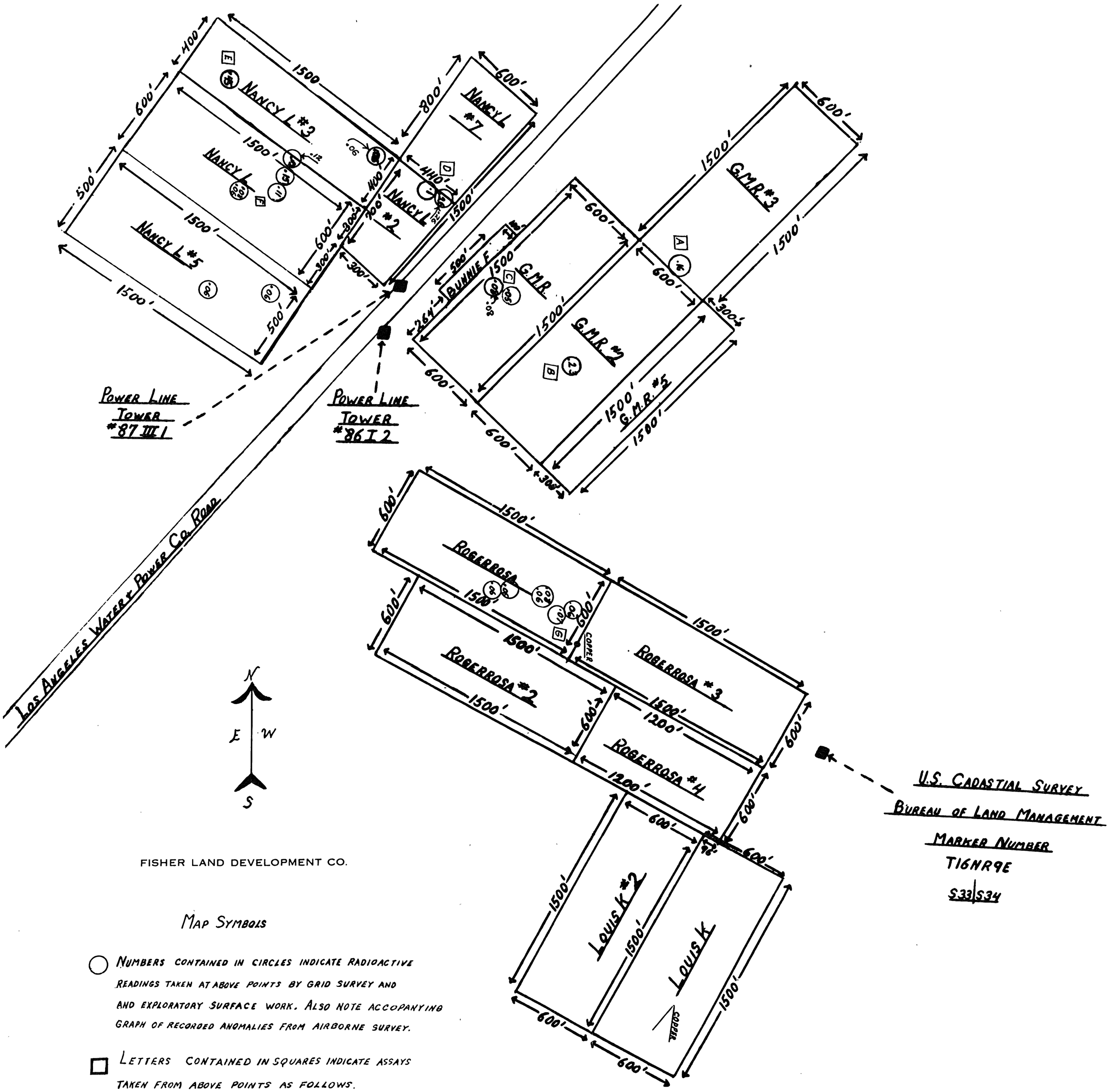

FISHER LAND DEVELOPMENT CO.

MAP SYMBOLS

○ NUMBERS CONTAINED IN CIRCLES INDICATE RADIOACTIVE READINGS TAKEN AT ABOVE POINTS BY GRID SURVEY AND AND EXPLORATORY SURFACE WORK. ALSO NOTE ACCOPANYING GRAPH OF RECORDED ANOMALIES FROM AIRBORNE SURVEY.

□ LETTERS CONTAINED IN SQUARES INDICATE ASSAYS TAKEN FROM ABOVE POINTS AS FOLLOWS.

A - .049 U_3O_8	D - .09 U_3O_8
B - .11 U_3O_8	E - .12 U_3O_8
C - .04 U_3O_8	F - .17 U_3O_8
	G - .056 U_3O_8