DMEA Form 9
Rev. 6/57

UNITED STATES
DEPARTMENT OF THE INTERIOR
Defense Minerals Exploration Administration

OFFICIAL DOCKET FILE Idm-E NO._____ DMEA NO. 5070

Application
- [ ] Denied
- [ ] Withdrawn

Contract
- [ ] Terminated - Not Certified
- [ ] Terminated - Certified
- [ ] Cancelled
- [ ] Royalty Agreement

The records contained in this file are marked (x) and arranged in this order:

Folder No. 1:

Left Side

- [ ] Royalty Audits
- [ ] Certification of Discovery
- [ ] Closing Letter
- [ ] Cost Audits
- [ ] Termination Notice or Agreement
- [ ] Recision Notice
- [ ] Assignment of Contract
- [ ] Contract Amendments
- [ ] Contract with all exhibits and annexes
- [ ] Owner's Consent to Lien and Subordination Agreement
- [X] Application and attachments

Right Side

- [ ] Project summary (final)
- [ ] Work Completed analysis (final)

All other material filed in chronological order including the following reports if checked:

- [ ] Field Team Semi-Annual Report for Certified Project
- [ ] Final Field Team Report (Tab)
- [ ] Operator's Final Report (Tab)
- [ ] Interim Field Team Reports
- [ ] Operator's monthly reports and all attachments
- [ ] On-site Exam Report (Tab)
- [ ] Settlement Sheets
- [ ] Drill Logs

Additional Folders:

Left Side

Folders No._____: Reports
- [ ] Analysis of Semi-Annual Inspection Reports
- [ ] Project Summary (Interim) by DMEA Engineers

Right Side

- [ ] Field Team Semi-Annual Report for Certified Project
- [ ] Field Team Interim Reports
- [ ] Operator's Monthly Reports with transmittal, narrative and maps.

Folders No._____: Maps (Use pocket folder or envelope)

Folders No._____: Settlement Sheets

Folders No._____: Drill Logs

Folders No._____: Royalty material

17963

Form MF-203
Revised Oct. 1957

UNITED STATES
DEPARTMENT OF THE INTERIOR

Budget Bureau No. 42-R1035.3
Approval expires June 30, 1958

DEFENSE MINERALS EXPLORATION ADMINISTRATION

APPLICATION FOR AID IN AN EXPLORATION PROJECT

PURSUANT TO DMEA ORDER I, UNDER THE DEFENSE PRODUCTION ACT OF 1950, AS AMENDED

NAME OF APPLICANT (Full legal name and mailing address as it should appear on contract if one is executed)

Chew Fish Yuen
980 South Dora St.
Ukiah, California

RECEIVED JUN 30 1958 D.M.E.A.

APPLICANT NOT TO USE THIS BLOCK

Docket Number: DMEA-5070
Date Received: 6-30-58
Government Participation %:
Region: II
Division Code: 400

BUSINESS ORGANIZATION (Check one)

- Individual [ ]
- Corporation [ ]
- Partnership [X]
- Other (Specify) [ ]

State in which firm is organized:

LIST CORPORATE OFFICERS OR PARTNERS HERE, IF APPLICABLE

Name	Address	Title
Maynard M. Morris	423 North State St. Ukiah, Calif	
William R. Mayfield	ditto	
Robert A. Beck	ditto	

Mineral(s) for which you wish to explore: Cinnabar

Estimated Cost of Project: $ $16,300.00

LOCATION OF PROPERTY

Name	County	State
W. L. Crawford Ranch.	Mendocino,	Calif
C. L. Crawford Ranch	"	"

GENERAL INSTRUCTIONS

Before filling out this application, please read DMEA Order-I, Revised, "Government Aid in Defense Exploration Projects." To assure prompt action, your application must provide all applicable material and information specified on the back of this application form. Avoid unnecessary correspondence and delays by submitting complete and accurate information. *Please submit four copies of this application and all accompanying papers* except as otherwise noted. Place your name and address on each sheet. Each item of information, maps, and reports required as a part of this application is described on the back of this form. Identify each attached statement by the item number to which it applies. If an item does not apply to your application, show the item number on your statement and after it write "not applicable." Maps or sketches should be used to supplement narrative descriptions of the property location and boundaries in item 1, existing mine workings and geology in item 2, and the proposed exploration project in item 4. When this information is not too complex, all of it may be shown on one map or sketch. All documents and other attachments submitted as a part of this application, except those in item 2(g) which you mark to be returned, become the property of the Government and will not be returned to the applicant. Send true copies, *not originals*, of leases, contracts, and other documents which are an essential part of your business records. *File this application with the Defense Minerals Exploration Administration, Department of the Interior, Washington 25, D. C., or with the nearest DMEA Field Office.*

CERTIFICATION

The undersigned, whether as an individual, corporate officer, partner, or otherwise, both in his own behalf and acting for the applicant, certifies that the information set forth in this form and accompanying papers is correct and complete, to the best of his knowledge and belief.

28 June, 1958
Dated

Chew Fish Yuen
BY *(Signature)*

Applicant and Lessee
Title

A wilfully false statement or certification to any Department or Agency of the United States Government is a criminal offense. U. S. Code, Title 18, Sec. 1001.

INFORMATION REQUIRED WITH THIS APPLICATION

1. *Applicant's Property Rights:*

(a) State the legal description (section, township, and range; metes and bounds; patent number of claims) of the land upon which you wish to explore and all land adjacent to the proposed project area which you own or control. Describe any part of the project land or workings which should not be subject to Government lien for royalty payments. If the land consists of unpatented claims, state the book and page number for each recorded location notice, including amended locations, and the place where recorded (courthouse, recorder's office, county, and state).

(b) State all the names by which you know the property.

(c) State your interest in the land, whether owner, lessee, purchaser under contract, or otherwise. If you are not the owner, submit with this application one exact copy of the lease, contract, or other document (with address of owner) under which you control the property.

(d) Describe all liens, mortgages, or other encumbrances on the property.

2. *Physical Description:*

(a) Describe in detail and illustrate with maps or sketches all mining or exploration operations which you know have been or are being conducted upon the lands, including existing mine workings. Describe all production facilities.

(b) State your interest, if any, in operations stated in 2*(a)*.

(c) State, as far as you know, the past and current production, supporting your statement with copies of settlement sheets, mine records, or published data if available.

(d) Describe known ore reserves on the property giving quantities and grades and sampling methods used, supporting your statement with copies of assay certificates and assay maps if available.

(e) Describe by narrative and maps or sketches the geologic features of the property, including ore minerals, geologic formations if known, and type of deposit (vein, bedded, etc.).

(f) State your reasons for expecting to find ore, and if you have sampled the area you propose to explore, show where the samples were taken, describe sampling methods used, and provide copies of assay certificates.

(g) Send with your application at least *two* copies of all geologic or engineering reports, assay maps, or technologic information which you may have, indicating on each whether you require its return to you.

3. *Accessibility of Project:*

(a) To aid DMEA representatives who may be required to examine the property, state the name and address of the person who will meet the DMEA representative; give directions for reaching the property; and describe accessibility of the property including the mine workings.

(b) Name the shipping and supply points and places where employees reside and state the distances between them and the property.

4. *The Exploration Project:*

(a) Describe fully the proposed exploration project giving individual footages and sizes of openings *for each item of work.* Use narrative, maps, plans, and longitudinal and cross sections as necessary. Show the location of the proposed work as related to geologic features such as veins, ore-bearing beds, contacts of rock formations, etc. Show also the relation of the proposed work to any existing mine workings and to *property boundaries* or to the closest identifiable corner.

(b) If an access road to the project must be built, show the location on the property map and state the length, type, and construction methods proposed.

(c) In the event that an exploration contract with DMEA is executed, how soon will the work start and how many months will be required to complete it? State your anticipated average daily or monthly rate of progress for each type of work.

5. *Experience:*

State your operating experience and background with relation to your ability to carry out this exploration project, and also that of the person or persons who will supervise the operations.

6. *Estimate of Costs:*

Furnish detailed estimates of the costs *for each item of the work proposed in 4(a)* under the headings listed below with a total for each heading and the estimated total cost of the project. Costs for any work to be performed by an independent contractor should be shown separately under category *(a)* below. Costs for any work that is not to be performed by an independent contractor should be given in detail under categories *(b)* through *(g)*.

(a) Independent contracts. State the cost of any proposed independent contract for the performance of all or any part of the work, expressed in units of work, such as per foot of drilling, per foot of drifting, per hour of bulldozer operations, per cubic yard of material moved. Cost estimates should be supported by bids from three contractors if possible. *(Note* – If none of the work is to be contracted, write "none" after this item.)

(b) Personal services. For necessary supervision, engineering and geological services, and labor, include an itemized schedule of numbers, classes, rates of wages, salaries or fees, and periods of employment. State whether these technicians and employees are available.

(c) Operating materials and supplies. List items of material and supplies with their cost. Include under this heading power, water, and fuel, and units of equipment and tools costing less than $50 each.

(d) Operating equipment. List items of operating equipment to be used giving specifications and indicating how each item is to be acquired – i.e., rented, purchased, or provided by the applicant. If it is rented or purchased, state the estimated rental or purchase price. If it is to be furnished by the applicant, give its present fair market value.

(e) Initial rehabilitation and repairs. Describe the type and the cost of necessary *initial* rehabilitation or repair of existing buildings, fixtures, installations (exclusive of mine workings), and movable operating equipment now owned by the applicant, which will be used on the exploration project.

(f) New buildings, fixtures, installations. Describe each building, fixed improvement, and installation to be purchased, constructed, or installed for the exploration project stating specifications and cost including labor, materials and supervision.

(g) Miscellaneous. For the operating equipment listed in 6*(d)*, describe the type and estimate the cost of repairs and maintenance expected during project operations. Do not repeat initial repairs listed in 6*(e)*. Show also the costs of analytical work, accounting, workmen's compensation and employees' liability insurance, payroll taxes, and other required costs that do not fall within the previous categories.

Note – No items of general overhead, corporate management, interest, taxes (other than payroll and sales taxes), or any other indirect costs, or work performed or costs incurred before the date of the contract, should be included in the estimate of costs.

7. *(a)* State whether you are prepared to furnish your share of the cost of the proposed project in accordance with the regulations on Government participation stated in Sec. 7 of DMEA Order–I, Revised.

(b) Explain to what extent you propose to furnish your share of the costs by providing money, by use of equipment owned by you, or otherwise.

* * * * *

INT.-DUP. SEC., WASH., D.C. 25960

CHEW FISH YUEN
980 SO. DORA ST.
UKIAH, CALIF.

1.) (a) Copy of description enclosed.
The property consists of two ranches, the legal descriptions of which are enclosed as photostats of deeds. The applicant has a valid mineral lease on both properties. The properties are adjoining and are located in Township 14N Range 12W Mount Diablo base and meridian. There is no section number available as both properties are located within the boundaries of an old land grant, which has not been surveyed into sections. The deposit apparently strikes across the boundary between the two ranches.

1.) (b) Wayne L. Crawford Ranch and Charles L. Crawford Ranch; originally referred to as one ranch, namely; the Crawford Ranch.

1.) (c) Copy of the original lease contract enclosed.

1.) (d) On the C. L. Crawford Ranch, a deed of trust to Bank of America for $10,000.00. Copy enclosed in property description.

2.) (a) Indications of old trench cuts and exploration pits; understood to have been done some one hundred years ago. Present diggings and exploration by applicant illustrated with detail map and sketch enclosed. 19,000 Cu.Yds. of stripping completed to date.

2.) (b) My interest is Lessee.

2.) (c) Past and present production is none. Address of land owner is;
W. L. Crawford Ranch Largo Station, Ukiah, California.
C. L. Crawford Ranch Hopland Road, Ukiah, California.

2.) (d) Ore reserve is unknown. Three grab samples taken with their assay reports enclosed. All samples taken from outcrops along strike of shear zone.

2.) (e) Outcrops of bedded shear zones striking northwest and dipping east with many cross fissures. Outcrop with visible cinnabar extended over surface for approximate 600 feet. Sandstone to the west of the strike; then 2 to 6 feet of gouge and clay before the shear zones, with serpentine to the east of the shear zone as exposed. Chalcedony and opalite with quartz found in abundance in the shear zones. Heavy clay covers near exposed shear zones, rendering cutting with a bulldozer difficult. Area is in the Franciscian Series.

CHEW FISH YUEN
980 So. DORA ST.
UKIAH, CALIF.

2.) (f) I feel that the heavy clay capping with cinnabar in the exposed shear zones very favorable for greater ore deposition beneath. Grab samples taken, with copy of their assays enclosed.

2.) (g) None available, as there are no geologic or engineering report done on the area.

3.) (a) Maynard M. Morris
423 North State Street
Ukiah, California.
Phone: Homestead 2-6800 or Homestead 2-3733
Mining property is located 9 miles south of Ukiah on State Highway 101 and is 200 yards west of the same highway at that point.

3.) (b) No employees at present. Supply point is Ukiah, Califoria.

4.) (a) Channel cut the full length of the exposed shear zone, striking north west, 40feet wide to a depth of 50 feet; then make three cross cuts of the same dimension at right angles through the channel cut. This should give me the picture. No previous mine workings. Sketch enclosed.

4.) (b) Present road goes right up to the mining property; taking off from State Highway 101, directly west 200 yards or more. Readily accessible. Present road was graded and widened by applicant.

4.) (c) Work has begun by applicant since November, 1957. At present, work rate is anticipated as follow; three more months to do the main channel cut and six months to do the three cross cuts thereafter. Concurrent geological and engineering work, including testing and sampling as digging progress included with these periods. Wet weather slowed the project through the winter and the recession has kept partners on other jobs.

5.) Experience of 5 years in mining. Background: B.S. degree in Mining Engineering from the Univ. of Nevada, also Master's degree in Economic Geology from the Univ. of Columbia, New York.

CHEW E YUEN
980 So. DORA ST
UKIAH, CALIF.

5.) Continued:
Three partners; all with experience in operation and repair of heavy equipment. One partner with previous experience in gold mining and light and heavy construction work.

6.) Estimate of costs, based on current wage scales for 10 months labor.
$13,800.00 for bulldozer work on the main channel cut and the three cross-cuts.
$1,500.00 for explosive excavation.
$500.00 for transportational costs.
$500.00 for assays.
Total: $16,300.00, excluding costs for maintenance and repairs as explained in schedule (6.c),(6.e) and (6.g)

6.) (a) No independent contracts anticipated.

6.) (b) Employees all available working partners with experiences explained in schedule (5.)
Engineering and geological services; one person for entire period of exploration based on average of 15 hours weekly at $3.00 per hour for a weekly total of $45.00
One caterpillar operator based on 40 hours week at $3.00 per hour for a weekly total of $120.00
One troubleshooter based on 20 hours week at $3.00 per hour for a weekly total of $60.00
One relief man, who must also double to handle blasting, drilling, supplies and transportation, etc., based on 40 hours week at $3.00 per hour for a weekly total of $120.00
California State Law requires that during bulldozing operation, a second man must be on premises. This the relief man must also double for. Period of employment will be 6 months to a year.
This schedule subject to adjustment upon recommendation of DMEA field representatives.

6.) (c) Power and fuel, $75.00 per week. Drilling equipment rental at $125.00 per month (Rental purchase basis, if possible)
Dynamite supplies cost per month estimated at $150.00
Miscellaneous; consisting of small tools, augers; $50.00 for the exploration project.

6.) (d) One caterpillar size D6 for stripping and removal of overburden. One jeep for hauling supplies and transportation. One electric generator and large electric drill. Electric generator value approx. $300.00 and provided by applicant. Caterpillar value is $7500.00 and is provided by applicant. Jeep value $900.00 and is provided by applicant. Carryall or second bulldozer rental at later date as stripping may require, based on $12.00 per hour.

CHEW F. YUEN
980 So DORA ST
UKIAH, CALIF.

6.) (e) The one caterpillar needs complete overhaul, when placed on a full 40 hours weekly working schedule. Estimated cost for repair and overhaul is $2500.00

6.) (f) No building, fixtures, installations required.

6.) (g) Caterpillar maintenance and repairs approximately $2.00 per hour. Jeep maintenance and repairs $30.00 per month. Electric generator maintenance and repair $5.00 per month. Analytical work approx. $500.00 Accounting approx. $150.00 Self employment requires no workmen's compensation and insurances.

7.) (a) I am prepared to furnish my share as expressed in (b).

7.) (b) We intend to use our own equipment and labor to the fullest extent possible to keep the outlay of cash as low as practicable.

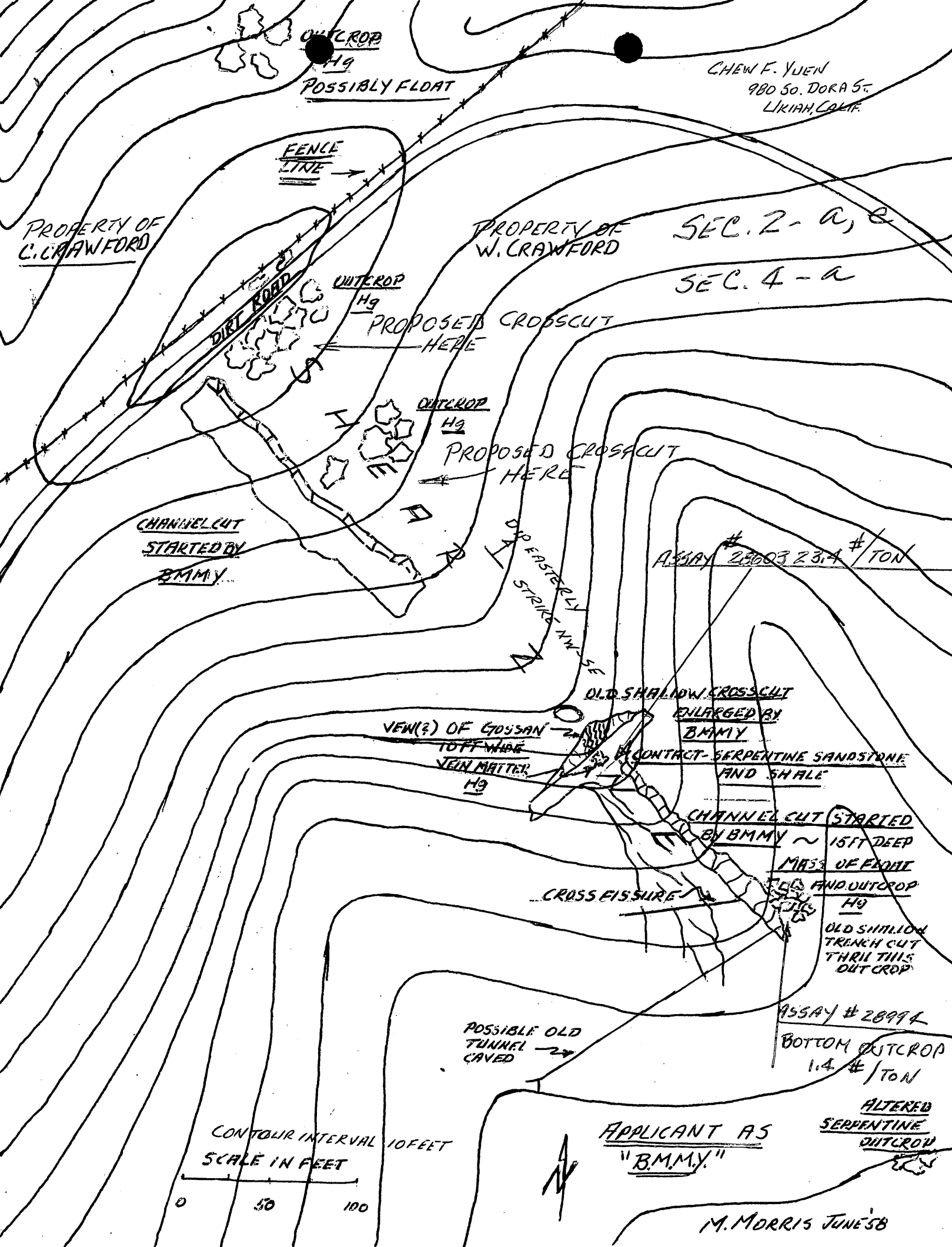
OUTCROP
Hg
POSSIBLY FLOAT
CHEW F. YUEN
980 SO. DORA ST.
UKIAH, CALIF.
FENCE LINE
PROPERTY OF C. CRAWFORD
PROPERTY OF W. CRAWFORD
SEC. 2 - a, e
SEC. 4 - a
DIRT ROAD
OUTCROP
Hg
PROPOSED CROSSCUT HERE
OUTCROP
Hg
PROPOSED CROSSCUT HERE
CHANNEL CUT STARTED BY BMMY
DIP EASTERLY
STRIKE NW-SE
ASSAY # 25603 23.4 #/TON
OLD SHALLOW CROSSCUT ENLARGED BY BMMY
VEIN(?) OF GOSSAN
TOFF WHITE
VEIN MATTER
Hg
CONTACT - SERPENTINE SANDSTONE AND SHALE
CHANNEL CUT STARTED BY BMMY ~ 15 FT DEEP
MASS OF FLOAT AND OUTCROP
Hg
CROSS FISSURE
OLD SHALLOW TRENCH CUT THRU THIS OUTCROP
ASSAY # 28994
BOTTOM OUTCROP 1.4 #/TON
POSSIBLE OLD TUNNEL CAVED
ALTERED SERPENTINE OUTCROP
CONTOUR INTERVAL 10 FEET
SCALE IN FEET
0
50
100
APPLICANT AS "B.M.M.Y."
M. MORRIS JUNE '58

Phone AShberry 3-5854

OFFICIAL FILE COPY
DMEA
RECEIVED JUN 30 1958
DATE | INITIALS | CODE

ASSAY CERTIFICATE

C. M. BALL
ASSAYER CHEMIST

911 University Avenue
Berkeley 10, California

CHEW FISH/HEN
980 So. DORA
UKIAH, CALIF.

May 24, 1958

Chew F. Yuen

OUR NUMBER	YOUR DESCRIPTION OF SAMPLE	% Hg	% lbs/ton	%	%	%	%	%	%
28883		0.09	1.8						

THIS ASSAY; SAMPLES FROM ALL OUTCROPS.

SEC 2-f

C M Ball

Phone AShberry 3-5854

ASSAY CERTIFICATE
C. M. BALL
ASSAYER CHEMIST

[illegible] University Avenue
Berkeley 10, California

CHEWFISH YUEN
[illegible] DORA
[illegible], CALIF

Dec. 20, 1957

C. Fis h Yuen

OUR NUMBER	YOUR DESCRIPTION OF SAMPLE	% Hg	% lbs/ton	%	%	%	%
28603		1.17	23.4				
28603A	Metal -- All Iron, No Nickel.						

Phone AShberry 3-5854

ASSAY CERTIFICATE

C. M. BALL

ASSAYER CHEMIST

911 University Avenue
Berkeley 10, California

CHEW FISH YUEN
980 SO DORA ST.
UKIAH, CALIF.

June 26, 1958

Chew F.Yuen

OUR NUMBER	YOUR DESCRIPTION OF SAMPLE	% Hg	% lbs/ton	%	%	%	%	%	%
28994	#200	0.07	1.4						

PCL
C M Ball

CHEW FISH YUEN
980 SO. DORA ST.
UKIAH, CALIF.

MINING LEASE AGREEMENT

We, the parties of the first part, to be the lessor; Wayne L. Crawford, Clifford W. Crawford, Nellie M. Crawford and Ivan H. Crawford, do hereby lease our combined properties, located approximately ten miles south of Ukiah, California, along Highway 101, Mendocino County, California, to Chew F. Yuen, party of the second part, to be the lessee, for the purpose of mining, with the understanding and provisions as follow, to wit:

1.) Parties of the first part will give to the party of the second part an undisputed lease of 18 months; to prospect, explore, develop and mine with option to extend at 18 months periods or longer, should lessee deem necessary, until all ore bodies are depleted. Necessary time period of new option will depend upon mining conditions at the time regarded necessary to mine proven ore bodies and will be at the decision of the lessee. Lessee shall operate, if option is exercised, at best possible speed as conditions will permit.

2.) Parties of the second part, to be known as the lessee, will remunerate to the parties of the first part, to be known as the lessor, five percent of the gross yield from all mining on the properties of the first part.

3.) [illegible] methods and procedures will be of a [illegible] nature, being at the judgment and decision of the lessee.

4.) Parties of the first part agree to give the lessee all mining rights to any an all mineral and metals on their properties.

5.) Parties of the first part agree to give full right to the lessee for the development of water wells for water necessary for the requirements in the mining methods and procedures on said properties over and above the required needs of lessor.

6.) Records on all mining yields shall be made accessible to parties of the first part from time to time as deem convenient to both the lessee and lessor.

7.) Parties of the first part agree to give to the lessee undisputed trespassing rights for the conveying of electrical power, transportation and movement of necessary machineries and equipment to and from as all and probable mining areas of the lessee land, owning therefrom any and all land [illegible].

8.) [illegible]

SEC. 1-C

CHEW KISA YUSEIN
480 SO. DORA ST.
UKIAH, CALIF.

9.) Mining proceedures will first commence on the property jointly owned by Wayne L. Crawford and Clifford W. Crawford; then continue on to the property jointly owned by Nellie M. Crawford and Ivan M. Crawford, with remuneration on the same order and as agreed on paragraph 2.

10.) Lessee will not be responsible for the safety and welfare of any unauthorized personnel on all mining premises during the entire course of this lease.

11.) This mining lease agreement shall commence on November 14, 1957.

Signatures of the parties of the first part:
(Lessor)

1. Wayne L. Crawford
2. Clifford W. Crawford
3. Nellie M. Crawford
4.

Date: December 4, 1957
Ukiah, California.
Mendocino County

Notary Public — Signature and seal.

CHEW FISH YUEN
980 SO. DORA ST.
UKIAH, CALIF.

1 [illegible] of the party of the second part:
2 Chew-Fish Yuen.
3
4 Dated: December 24, 1957.
5
6 Notary Public Signature and seal.
7
8
9
[redacted]
20
21
22
23
24
25
26
27
28
29
30
31
32

CHEW F. YUEN
980 SO. DORA ST.
UKIAH, CALIF.

OFFICIAL FILE COPY
DMEA
RECEIVED JUN 30 1958

DATE	INITIALS	CODE

LEGAL DESCRIPTION OF W. L. CRAWFORD RANCH
RECORDED AT UKIAH, CALIF.

------###--------

LAND

For value received, we, WAYNE L. CRAWFORD and FANNY CRAWFORD, his wife, GRANT to CLIFFORD WAYNE CRAWFORD, an undivided one-half interest in and to all that real property situate in the County of Mendocino, State of California, described as follows:

PARCEL ONE: Commencing at the intersection of the easterly line of Oak Street with the Southerly line of Clay Street, as the same are designated and delineated on a Map of said Town of Ukiah City, on file in the Office of the County Recorder of the County of Mendocino, State of California; thence easterly and along the Southerly line of Clay Street, a distance of 51

RANCH DESCRIBED AS PARCEL #3 & #4

feet, to the point of beginning; thence from said point of beginning, Southerly and parallel with the Easterly line of Oak Street, a distance of 82 feet, more or less, to the lands of Louis Hofman, thence Easterly and along the Northerly line of said lands of said Louis Hofman, a distance of 58 feet, more or less, to the lands of Simon Fleshman, thence Northerly and along the Westerly line of the lands of said Simon Fleshman, a distance of 82 feet, more or less, to the Southerly line of said Clay Street, thence Westerly and along the Southerly line of said Clay Street, a distance of 58 feet, more or less, to the point of beginning. (Being the same premises conveyed to the grantor P. E. Lindstrom by deed dated Feb 10 1922 and recorded on said day in Book 163 of Deeds page 400, Mendocino County Records.)

PARCEL TWO: Beginning at the northwest corner of Block "S" in the City of Ukiah, as established by a Judgment and Decree issued out of the Superior Court of the State of California, in and for the County of Mendocino, in the Matter of the Town of Ukiah City (a municipal corporation) vs. Martha E. Tryon, C. E. Tryon and John Cox, dated August 28th, 1889, and entered the same day in Judgment Book 3 at page 163, Superior Court of said Mendocino County; run thence Easterly along the north line of said Block 51 feet to the northwest corner of a parcel of land conveyed by deed from C. H. Robinson to H. L. Bergstrom, recorded in Liber 165 of Deeds at page 399, Mendocino County Records; thence at right angles Southerly along the west line of said lands conveyed to Bergstrom, 81 feet 8 inches to the north line of lands now or formerly owned by Hoffman; thence at right angles Westerly, along said north line of lands of Hoffman 51 feet to the East line of Oak Street; and thence Northerly along the east line of Oak Street to the point of beginning.

PARCEL THREE: BEGINNING at a manzanita post in a sagg, from which a white oak tree, blazed and notched, one foot four inches in diameter, bears S. 22½° W. 53 links, and a white oak tree, marked the same, three and a half feet in diameter, bears S. 36½° E. 1.91 chains distant, said point being also the northeast corner of lands formerly owned by L. F. Long and recently by P.E. Blalack, and the southeast corner of the tract of land conveyed by Thomas S. Parsons to Charles Willey and Jeanette Willey, his wife, by deed, bearing date November 15th, 1890, and recorded the same day in Book 53 of Deeds, at page 388, Records of Mendocino County; thence from said point of beginning S. 48° E., along the line between lands formerly owned by L. F. Long and Thomas S. Parsons, a distance of 873.31 feet to a stake marked "S. No. 1", from which a live oak six inches in diameter, marked "S. No. 1" bears S. 71½° E. 39.70 feet distant; thence, on the exterior boundary of the land to be described, N. 62¼° E. 138 feet to a stake, from which a live oak stump thirty inches in diameter, marked "S. No.2" bear S. 22½° E. 41.10 feet distant; thence S. 48° E. 100 feet to a stake, from which a white oak six inches in diameter, marked "S. No. 3", bears S. 14° 30' E., 49.85 feet distant; thence S. 42° W. 134.50 feet to a large picket in the fence, from which a live oak fifteen inches in diameter, marked "S. No. 4", bears S. 5° W. 31.30 feet distant; thence N. 48° W., along a picket fence, 148.00 feet, more or less, to the stake marked "S. No. 1" and hereinbefore described, and being a portion of the lands described in a deed made by Alfred Higgins, Sr. to Thomas S. Parsons, dated June 26th, 1884, and recorded the same day in Book 33 of Deeds, at page 291, Records of said Mendocino County, State of California.

PARCEL FOUR: COMMENCING at a point in the center of Russian River forming the corner of lands formerly owned by S. T. Farmer, John McGlashen and L. F. Long and running thence along the north line of said lands of McGlashen, S. 62¼° W., 117 chains and 27 links to a stake forming the corner to lands of said McGlashen, Farmer and of lands formerly owned by A. McNab; thence N. 27 3/4° W., 85.48 chains to a stake on the top of a high mountain, forming a corner of said lands of Farmer and lands formerly owned by Julius Salinger; thence decending said mountain along the south line of said lands of Salinger, N. 83 3/4° E., 47.65 chains to a stake near an oak stump; thence N. 43 3/4° E., 14 chains; thence N. 78½° E., 42 chains to a stake on the east side of the road; thence N. 56 3/4° E., 11.50 chains to an oak tree marked H.K.; thence N. 85¼° E., passing by a willow stump on the bank of Russian River to the center of said river, 22.50 chains; thence meandering down the center of said river, S. 26½° E., 11.25 chains; thence S. 37 3/4° E., 5 chains; thence S. 22 3/4° E., 27 chains; thence S. 11½° W., 4 chains; thence S. 8° E., 4 chains; thence S. 21° E., 8.20 chains; thence S. 38½° E., 8.20 chains; thence S. 18½° E., 9.50 chains to the point of beginning, containing 930 acres, more or less.

SAVING AND EXCEPTING therefrom the following:

1st: That portion thereof described in a Judgment issued out of the Superior Court of the State of California, in and for the County of Mendocino, wherein Cloverdale and Ukiah Railroad Company, a Corporation, was Plaintiff and John Crawford & Thomas Hopper were Defendants; said Judgment was dated December 7th, 1887, and recorded in Liber 42 of Deeds at page 207, Mendocino County Records.

2nd: That portion thereof described in a Deed from John Crawford to San Francisco and North Pacific Railway Company, a Corporation, by deed dated September 5th, 1889, and recorded in Liber 49 of Deeds at page 558, Mendocino County Records.

3rd: BEGINNING at the southeast corner of Tract #5 of the McNab Tract as per plat on file in the office of the County Recorder of said Mendocino County, said point being also described as the common corner to lands formerly owned by J. Crawford, A. McNab and J. McGlashen, and shown in deed recorded in Liber 29 of Deeds at page 127, Mendocino County Records; thence East along the North line of the Gambrel Ranch, formerly McGlashen ranch 3362.74 feet; thence N. 51° 34' W., 1404.86 feet, more or less, to an iron pipe driven in the ground, from which a white oak tree 18 inches in diameter marked W.C.B.T. bears N. 13° W., 95 feet, and a white oak 4 inches in diameter, marked W. C.B.T. bears S. 35° 28' W., 33.45 feet; said point being N. 36° 51' E., 3094.32 feet from the point of beginning; thence N. 34° 01' W., 440.11 feet to an iron pipe driven in the ground; thence S. 81° 37' W., 592.95 feet to an iron pipe driven in the ground, from which a black oak 26 inches in diameter, marked P.C.B.T. bears S. 75° 30' E., 3.10 feet; thence N. 76° 19' W., 1224.96 feet; thence S. 70° 19' W., to the east line of said Tract #5 of the McNab Tract; thence Southerly and along the east line of said Tract #5 to the point of beginning, containing 164 acres of land, more or less.

4th: BEGINNING at a point on the north line of the Gambrel Ranch formerly known as the McGlashan Ranch, said point of beginning being Easterly 3362.74 feet from the southeast corner of Tract #5 of the McNab Tract (said southeast corner of Tract #5 being the same point described as the common corner to the lands formerly owned by J. Crawford, A. McNab and J. McGlashan); thence from such point of beginning, N. 51° 34' W., 1404.86 feet, more or less, to an iron pipe driven in the ground, from which a white oak 18 inches in diameter, marked W.C.B.T. bears N. 13° W., 95 feet, and a white oak 4 inches in diameter, marked W.C.B.T. bears S. 35° 28' W., 33.45 feet, and from which iron pipe the southeast corner of Tract #5 of the McNab Tract bears S. 36° 51' W., 3094.32 feet; thence N. 62° 25' E., 4754.60 feet to an iron pipe on the westerly line of the State Highway; thence continuing N. 62° 25' E., to the center of Russian River; thence Southerly and down the center of said river, following the line described in deed recorded in Liber 29 of Deeds at page 127, Mendocino County Records, to a point in said Russian River described as the point of beginning in said deed; thence Westerly along the North line of the Gambrel Ranch, formerly known as the McGlashan Ranch, to the point of beginning, containing 142.43 acres, more or less.

WITNESS our hands this 27 day of February, 1951.

Fanny Crawford
Wayne L. Crawford

STATE OF CALIFORNIA,)
COUNTY OF MENDOCINO.) SS.

On the 27 day of February, 1951, before me, JAMES E. BUSCH, a Notary Public, in and for said County and State, personally appeared WAYNE L. CRAWFORD and FANNY CRAWFORD, his wife, known to me to be the persons whose names are subscribed to the within instrument, and acknowledged to me that they executed the same.

(SEAL) James E. Busch
My Commission expires: Mar. 25,1951. NOTARY PUBLIC

Recorded at Request of Wayne L. Crawford Feb. 27, 1951 at 13 min. past 10 A.M. in liber 284 of Official Records page 61 et seq. Records of Mendocino Co., Calif.

$3.30 Alta Ballou, County Recorder
1287 Compared JL/BC By Lila Weifenbach, Deputy

-------####-------

CHEW F. YUEN
980 SO. DORA
UKIAH, CALIF.

CHEW F. YUEN
980 SO. DORA ST.
UKIAH, CALIF.

BOOK 366 PAGE 406

This Deed of Trust, made this 12th day of March, 19 54 BETWEEN IVAN H. CRAWFORD and MILDRED CRAWFORD, his wife, and NELLIE M. CRAWFORD, a single woman, as TRUSTOR, ("Trustor" to be interpreted as "Trustors" where context requires), CORPORATION OF AMERICA, a California corporation, as TRUSTEE, and BANK OF AMERICA NATIONAL TRUST AND SAVINGS ASSOCIATION, a national banking association, as BENEFICIARY,

WITNESSETH: That Trustor IRREVOCABLY GRANTS, TRANSFERS and ASSIGNS to TRUSTEE, IN TRUST, WITH POWER OF SALE, the following described property situate in the County of Mendocino, State of California, to-wit:

All that portion of the following described real estate that lies west of the State Highway known as Highway U. S. 101 (as at present located) of the lands in Mendocino County, State of California, bounded and particularly described as follows, to wit:

COMMENCING at a point in the middle of Russian River, said point being opposite the termination of a fence that divided the tract herein, from the lands formerly owned by Fox and Henry, and running thence South 62¼° West, 53.50 chains to a stake; thence N. 27 3/4° West, 20 chains; thence South 62¼° West, 29 chains to a creek; thence meandering up said creek 54.43 chains to an ash tree marked (X); thence South 27 3/4° East, 20.14 chains to a stake marked No. 6½, from which bears a black oak 10 inches in diameter, marked No. 6½ B.T., South 18° 36' West, 146 feet distant and a white oak 8 inches in diameter marked No. 6½ B.T. bears South 27° 45' E., 93 feet distant; thence S. 59° 37' W., 5.13-2/3 chains to a stake from which a fir tree 26 inches in diamter, marked A.B.T. bears S. 34° 30' W., 61.50 feet distant; thence N. 38° W., 5.72-2/3 chains to a white oak tree 8 inches in diamter, marked AL-BT; thence N. 56° 54' W., 9.68 chains; thence N. 86° 50' W., 3.36½ chains to a stake from which a black oak stump 28 inches in diameter, marked A3-BT bears S. 10° 50' W., 86 feet distant; thence S. 56° 29' W., 1.51½ chains; thence S. 42° 23' W., 2.03 chains to a post from which a black oak tree 8 inches in diameter, marked A5-BT bears S. 34° E., 37.25 feet distant; thence S. 8° 8' W., 2.75 chains to a stake from which a post oak tree 12 inches in diameter, marked A6-BT bears N. 73° 30' E., 53.70 feet distant; thence S. 78° 19' W., 3.24 chains; thence N. 73° 34' W., 5.02 chains to a stake from which a black oak tree 6 inches in diameter marked A8-BT bears S. 26° 30' W., 51.70 feet distant; thence S. 72° 34' W., 2.94 chains to a stake from which a buckeye 10 inches in diameter marked A9-BT bears S. 6° 15' E., 29.70 feet distant; thence S. 45° 56' W., 4.62 chains, more or less, to the east line of lands of McNab; thence S. 27° 45' E., along the east line of the McNab lands 76 chains, more or less, to a stake at the southwest corner of that certain parcel of land described in a deed from John Crawford et ux, to Charles L. Crawford et al dated December 26th, 1899, and recorded January 13th, 1900, in Liber 79 of Deeds at page 356, Mendocino County Records; thence along the southerly boundary line of said last mentioned parcel of land as follows: N. 83 3/4° E., 47.65 chains to a stake near an oak stump; thence N. 43 3/4° E., 14 chains; thence N. 78½° E., 42 chains to a stake on the east line of the road; thence N. 56 3/4° E., 11.50 chains to an oak tree marked thus (H.K.); thence N. 85¼° E., passing a willow stump on the bank of the Russian River, 22.50 chains to the center thereof; thence N. 15½° W., along the western boundary of that certain parcel of land described in a deed from C. L. Crawford and Charles M. Willey to J. W. Harris, dated March 28th, 1910, and recorded the same day in Liber 119 of Deeds at page 118, Mendocino County Records, a distance of 5 chains to the northwest corner thereof; thence along the northerly line of said last mentioned parcel of land and along the line set forth in an Award of Arbitrators, in the Superior Court of the State of California, in and for the County of Mendocino, recorded in Judgment Book 5 at page 99, as follows: N. 59½° E., 23.01 chains; thence N. 21 3/4° W., 27.80 chains to a stake from which a black oak tree 22 inches in diameter, marked BT bears S. 22° 35' W., 4.65 chains and a willow 12 inches in diameter, marked BT bears N. 84° E., 55 links & N. 14½° W., 84 links distant; thence N. 39 3/4° E., 11.84 chains to a stake from which a box elder 6 inches in diameter, marked BT bears N. 36½° E., 16 links and an elder 6 inches in diameter marked BT bears S. 62½° W., 26 links distant; thence N. 16¼° E., 7 chains; thence N. 52 3/4° W., 36.50 chains; thence N. 29 3/4° W., 3.55 chains; and thence N. 12 3/4° W., 10.15 chains to the point of beginning, containing 1559.27 acres and being a portion of the Rancho de Sanel.

OMEA
JUN 30 1953
CODE

C. L. CRAWFORD RANCH

SEC. 1-a
SEC. 1-d

SAVING AND EXCEPTING therefrom the following:

1st: A parcel of land 200 feet square described in a deed from Oscar Schlesinger to L. F. Long, John R. Henry and John McGlashan, Trustees of Lima School District and their successors in office, dated July 13th, 1872, and recorded in Liber 7 of Deeds at page 215, Mendocino County Records.

~~2nd: A strip of land 100 feet wide as described in a Judgment issued out of the Superior Court of the State of California, in and for the County of Mendocino, in the matter of The Cloverdale and Ukiah Railroad Company, a corporation, Plaintiff vs. Bertha Salinger et al, Defendants, under date of July 20th, 1887, a certified copy of which was recorded January 24th, 1888, in Liber 42 of Deeds at page 446, Mendocino County Records.~~

2nd: BEGINNING at a point in the westerly line of the California State Highway, from which an iron pin standing at the southeast corner of lands formerly owned by L. E. Crawford bears N. 62° 15' E., 33 feet distant and run thence from such point of beginning S. 62° 15' W., 326.71 feet to a point in the center of the channel of McNab Creek; thence down said creek S. 9° 28' W., 77.73 feet; S. 83° 42' E., 61.45 feet; S. 40° 39' E., 59.21 feet; and thence S. 77° 43' E., 52.97 feet to the left bank of said creek; and thence along the left bank of said creek as follows, to wit: S. 73° 12' E., 115.65 feet; thence S. 21° 56' E., 104.91 feet; thence S. 36° 16' E., 45.21 feet; S. 11° 19' E., 67.76 feet; S. 52° 31' E., 45.12 feet to a white oak tree 10 inches in diameter, marked with 4 notches about 3 feet from the ground; thence N. 62° 15' E., 22.58 feet to a concrete monument standing in the westerly line of said State Highway, said monument being 30 feet westerly from Station 54+35.2 of said highway survey; thence N. 9° 43' W., along the westerly line of the right of way of said highway, a distance of 507.9 feet to another concrete monument; thence on an 8 curve to the left radius 716.35 feet, a distance of 42.51 feet to the point of beginning, being a part of the Rancho de Sanel and containing 2.87 acres.

~~4th: That portion described in the deed executed by Charles L. Crawford et ux to State of California dated October 1, 1941 and recorded November 25th, 1941, in Volume 152 of Official Records, page 372.~~

3rd. That portion described in the Decree Quieting Title in the matter of John H. Penner et al, Plaintiffs vs. Nellie M. Crawford et al, Defendants, recorded December 30, 1952, in Volume 334 of Official Records, page 656.

4th: Beginning at a ½ inch Iron Bolt, from which bolt the northeast corner of the Sanel Rancho bears N. 24° 23' 34" E. a distance of 11,844.05 feet. Thence from said point of beginning S. 44° 41' 49" E. a distance of 443.88 feet to a ½ inch Iron Bolt; thence S. 45° 24' W. a distance of 436.49 feet to a ½ inch Iron Bolt; thence N. 46° 45' W. a distance of 196.06 feet to a ½ inch Iron Bolt; thence N. 0° 16' E. a distance of 327.82 feet to a 6 inch x 6 inch concrete monument; thence N. 41° 11' E. a distance of 212.40 feet to the point of beginning.

The above described parcel of land being a portion of the Sanel Rancho and contains 3.78 acres more or less.

Also reserving a right of way, but not exclusive, from the California State Highway U. S. 101, to the hereinabove described parcel of land as now traveled. Said right of way being 30 feet in width and lying 15 feet on the right and 15 feet on the left of the following described centerline:

Beginning at a point in the Westerly line of said California State Highway U. S. 101, said point being S. 61° 44' W. a distance of 50 feet from Engineers Station 272 + 50.00. Thence from said point of beginning S. 49° 24' W. a distance of 616.44 feet; thence S. 46° 34' W. a distance of 315.13 feet.

CHEW F. YUEN
980 SO. DORA ST.
UKIAH, CALIF.

RECEIVED JUN 30
DATE

including all appurtenances and easements used in connection therewith, all water and water rights (whether riparian appropriative, or otherwise, and whether or not appurtenant) used in connection therewith, all shares of stock evidencing the same, pumping stations, engines, machinery, pipes and ditches, including also all gas, electric, cooking, heating, cooling, air conditioning, refrigeration and plumbing fixtures and equipment which have been or may hereafter be attached in any manner to any building now or hereafter on the said property, or to the said property, and also the rents, issues and profits thereof, SUBJECT, HOWEVER, to the right, power and authority hereinafter given to and conferred upon the Beneficiary to collect and apply such rents, issues and profits.

FOR THE PURPOSE OF SECURING: (1) Payment of the sum of $ 10,000.00 with interest thereon according to the terms of a promissory note or notes of even date herewith, made by Trustor, payable to the order of the Beneficiary, and extensions or renewals thereof; (2) payment of such additional amounts as may be hereafter loaned by Beneficiary or its successor to the Trustor or any of them, or any successor in interest of the Trustor, with interest thereon, and any other indebtedness or obligation of the Trustor, or any of them, and any present or future demands of any kind or nature which the Beneficiary or its successor may have against the Trustor, or any of them, whether created directly, or acquired by assignment, whether absolute or contingent, whether due or not, whether otherwise secured or not, or whether existing at the time of the execution of this instrument, or arising thereafter; (3) performance of each agreement of Trustor herein contained; and (4) payment of all sums to be made by Trustor pursuant to the terms hereof.

TO PROTECT THE PROPERTY AND SECURITY GRANTED BY THIS DEED OF TRUST, TRUSTOR AGREES:

(a) Properly to care for and keep said property and the buildings and improvements situate thereon in good condition and repair; to underpin and support, when necessary, any building or other improvement situate thereon, and otherwise to protect and preserve same; not to remove or demolish any building or improvement situate thereon; to complete or restore promptly, and in good and workmanlike manner, any building or improvement which may be constructed, damaged or destroyed thereon, and pay in full all costs incurred therefor; not to commit or permit waste of the property; to comply with all laws, covenants, conditions or restrictions affecting the property; to provide and maintain fire (and if required by Beneficiary, earthquake and other) insurance satisfactory to and with loss payable solely to Beneficiary, and to deliver all policies to Beneficiary, which delivery shall constitute assignment to Beneficiary of all return premiums; to appear in and defend, without cost to Beneficiary or Trustee, any action or proceeding purporting to affect the security hereunder, or the rights or powers of Beneficiary or Trustee, and, when required by Trustee or Beneficiary, to commence and maintain any action or proceeding

necessary to protect such security and such rights or powers; and should Trustee or Beneficiary elect to appear in, defend, or commence and maintain any such action or proceeding, to pay all their costs and expenses, including attorney fees; to pay before delinquency, all taxes, assessments and charges affecting the property, including assessments on appurtenant water stock; to pay when due all encumbrances, charges and liens which appear to be prior or superior hereto; to pay all costs, fees and expenses of this trust; if said property be agricultural, to farm said land in an approved and husbandlike manner, and to keep all trees, vines and crops on said land properly cultivated, irrigated, fertilized, sprayed and fumigated; to replace all dead or unproductive vines or trees with new ones, and to keep all buildings, fences, ditches, canals, wells and other farming improvements on said premises in first-class condition, order and repair.

(b) Should Trustor fail to make any payment or do any act as herein provided, then Beneficiary or Trustee (but without obligation so to do, and without notice to or demand upon Trustor, and without releasing Trustor from any obligation hereunder) may make or do the same, and may pay, purchase, contest or compromise any encumbrance, charge or lien, which in the judgment of either appears to be prior or superior hereto; and in exercising any such powers, incur any liability and expend whatever amounts in its absolute discretion it may deem necessary therefor. All sums so incurred or expended by Beneficiary or Trustee shall be without demand immediately due and payable by Trustor, and shall bear interest at the rate of ten per cent per annum, and be secured hereby.

IT IS MUTUALLY AGREED THAT:

1. Should the property or any part thereof be taken or damaged by reason of any public improvement or condemnation proceeding, or damaged by fire or earthquake, or in any other manner, Beneficiary shall be entitled, at its option, to commence, appear in and prosecute in its own name, any action or proceeding, or to make any compromise or settlement, in connection with such taking or damage, and to obtain all compensation, awards or other relief therefor. All such compensation, awards, damages, rights of action and proceeds, including the proceeds of any policies of insurance affecting said property, are hereby assigned to Beneficiary, who may release any money so received by it, or apply the same on any indebtedness secured hereby. Trustor agrees to execute such further assignments of any compensation, award, damages and rights of action and proceeds, as Beneficiary or Trustee may require. The Trustee or Beneficiary may enter upon the property at any time during the existence of this trust for the purpose of inspection, or for the accomplishment of any of the purposes hereof.

2. By accepting payment of any sum hereby secured after its due date, or after the filing of notice of default and of election to sell, Beneficiary shall not waive its right to require prompt payment when due of all other sums so secured, or to declare default for failure so to pay, or to proceed with the sale under any such notice of default and of election to sell, for any unpaid balance of said indebtedness. If Beneficiary holds any additional security for any obligation secured hereby, it may enforce the sale thereof at its option, either before, contemporaneously with, or after the sale is made hereunder, and on any default of Trustor, Beneficiary may, at its option, offset against any indebtedness owing by it to Trustor, the whole or any part of the indebtedness secured hereby.

3. Without affecting the liability of any person, including Trustor, for the payment of any indebtedness secured hereby, or the lien of this deed of trust on the remainder of the property for the full amount of any indebtedness unpaid, Beneficiary and Trustee are respectively empowered as follows: Beneficiary may from time to time and without notice (a) release any person liable for the payment of any of the indebtedness, (b) extend the time or otherwise alter the terms of payment of any of the indebtedness, (c) accept additional security therefor of any kind, including deeds of trust or mortgages, (d) alter, substitute or release any property securing the indebtedness; Trustee may, at any time, and from time to time, upon the written request of Beneficiary (a) consent to the making of any map or plat of the property, (b) join in granting any easement or creating any restriction thereon, (c) join in any subordination or other agreement affecting this deed of trust or the lien or charge thereof, (d) reconvey, without any warranty, all or any part of the property.

4. Upon payment in full of all sums secured hereby, and performance of all obligations of the Trustor hereunder, the Trustee shall reconvey, without warranty, the estate vested in it hereby. The grantee in any reconveyance made pursuant to this deed of trust may be described as "the person or persons legally entitled thereto," and the recitals therein of any matters or facts shall be conclusive proof of the truthfulness thereof. In the event that anyone shall establish and exercise any right to develop, bore for or mine for any water, gas, oil or mineral under the surface of the property, all indebtedness secured by this Deed of Trust shall immediately become due and payable at the option of Beneficiary and any monies that may become due or payable to Trustor as royalty, rent, damages or other compensation by reason of the exercise of any such rights, are hereby assigned to Beneficiary as additional security. Upon default by Trustor in the payment of any indebtedness secured hereby, or in the performance of any agreement hereunder, or upon conveyance by Trustor of said property, or upon the divestment in any manner of his title thereto, all sums secured hereby shall immediately become due and payable at the option of the Beneficiary. In the event of default, Beneficiary shall execute or cause the Trustee to execute a written notice of such default and of its election to cause to be sold the property herein described, to satisfy the obligations secured hereby, and shall cause such notice to be recorded in the office of the Recorder of each county wherein said property, or some part thereof, is situated. Beneficiary may rescind any such notice before Trustee's sale by executing a notice of rescission and recording the same. The recordation of such notice shall constitute also a cancellation of any prior declaration of default and demand for sale, and of any acceleration of maturity of indebtedness affected by any prior declaration or notice of default. The exercise by Beneficiary of the right of recission shall not constitute a waiver of any default then existing or subsequently occurring, nor impair the right of the Beneficiary to execute other declarations of default and demand for sale, or notices of default and of election to cause the property to be sold, nor otherwise affect the note or deed of trust, or any of the rights, obligations or remedies of the Beneficiary or Trustee hereunder.

5. At least three months having elapsed between the recordation of the notice of default and the date of sale, Trustee, having first given notice of sale as then required by law, and without demand on Trustor, shall sell the property at the time and place of sale fixed by it in the notice of sale, either as a whole or in separate parcels, and in such order as the Trustee may determine, at public auction to the highest bidder for cash, in lawful money of the United States of America, payable at the time of sale. Trustee may postpone sale of all or any portion of the property by public announcement at the time of sale, and from time to time thereafter may postpone the sale by public announcement at the time fixed by the previous postponement, and without further notice it may make such sale at the time to which the same shall be so postponed. Trustee shall deliver to the purchaser its deed conveying the property so sold, but without any covenant or warranty, expresssed or implied. The recital in any such deed of any matters or facts, stated either specifically or in general terms, or as conclusions of law or fact, shall be conclusive proof of the truthfulness thereof. Any person, including Trustor, Trustee or Beneficiary, may purchase at the sale. After deducting all costs, fees and expenses of Trustee and of this trust, including costs of evidence of title in connection with the sale, the Trustee shall apply the proceeds of the sale to the payment of all sums then secured hereby, in such order and manner as may be required by the Beneficiary; the remainder, if any, to be paid to the person or persons legally entitled thereto. If Beneficiary shall elect to bring suit to foreclose this deed of trust in the manner and subject to the provisions, rights and remedies relating to the foreclosure of a mortgage, Beneficiary shall be entitled to a reasonable sum to be fixed by the court as attorney fees expended in the prosecution of said action.

CHEW F. YUEN
980 SO. DORA ST.
UKIAH, CALIF.

6. As additional security, Trustor hereby gives to and confers upon Beneficiary the right, power and authority, during the continuance of these trusts, to collect the rents, issues and profits of said property, or of any personal property located thereon, with or without taking possession of the property affected hereby, reserving unto the Trustor the right, prior to any default by Trustor in payment of any indebtedness secured hereby, or in the performance of any agreement hereunder, to collect and retain such rents, issues and profits as they accrue and become payable. Upon any such default Beneficiary may at any time, without notice, either in person, by agent, or by a receiver to be appointed by a court, and without regard to the adequacy of any security for the indebtedness hereby secured, enter upon and take possession of said property or any part thereof, and in its own name sue for or otherwise collect such rents, issues and profits, including those past due and unpaid, and apply the same, less costs and expenses of operation and collection, including reasonable attorney fees, upon any indebtednesss secured hereby, and in such order as Beneficiary may determine; also perform such acts of repair, cultivation, irrigation or protection, as may be necessary or proper to conserve the value of the property; also lease the same or any part thereof for such rental, term, and upon such conditions as its judgment may dictate; also prepare for harvest, harvest, remove, and sell any crops that may be growing upon the premises, and apply the proceeds thereof upon the indebtedness secured hereby. The entering upon and taking possession of said property, the collection of such rents, issues and profits, and the application thereof as aforesaid, shall not waive or cure any default or notice of default hereunder, or invalidate any act done pursuant to such notice. Trustor also assigns to Trustee, as further security for the performance of the obligations secured hereby, all prepaid rents and all monies which may have been or may hereafter be deposited with said Trustor by any lessee of the premises herein described, to secure the payment of any rent, and upon default in the performance of any of the provisions hereof, Trustor agrees to deliver such rents and deposits to the Trustee.

7. Any Trustor who is a married woman hereby expressly agrees that recourse may be had against her separate property for any deficiency after the sale of the property hereunder.

8. Should proceedings be instituted to register title of the property under any land title law, Trustor will pay upon demand all sums expended by Trustee or Beneficiary, including attorney fees, and forthwith deliver to Beneficiary all evidence of title.

9. The pleading of any statute of limitations as a defense to any and all obligations secured by this deed of trust is hereby waived to the full extent permissible by law.

10. Trustor further agrees that Beneficiary may from time to time and for periods not exceeding one year, in behalf of the Trustor, renew or extend any promissory note secured hereby, and said renewal or extension shall be conclusively deemed to have been made when endorsed on said promissory note or notes by the Beneficiary in behalf of the Trustor.

11. Beneficiary may, from time to time, substitute another Trustee in the place of the Trustee herein named, to execute this trust. Upon such appointment, and without conveyance to the successor trustee, the latter shall be vested with all the title, powers and duties conferred upon the Trustee herein named. Each such appointment and substitution shall be made by written instrument executed by the Beneficiary, containing reference to this deed of trust sufficient to identify it, which, when recorded in the office of the County Recorder of the county or counties in which the property is situated, shall be conclusive proof of the proper appointment of the successor trustee.

12. This deed of trust shall inure to and bind the heirs, devisees, legal representatives, successors and assigns of the parties hereto. All obligations of each Trustor hereunder are joint and several. The rights or remedies granted hereunder, or by law, shall not be exclusive, but shall be concurrent and cumulative.

If a mailing address is set forth opposite any Trustor's signature hereto, and not otherwise, the undersigned Trustor shall be deemed to have requested that a copy of any notice of default, and of any notice of sale hereunder, be mailed to said Trustor at said address.

MAILING ADDRESS FOR NOTICES		SIGNATURE OF TRUSTOR
Street	City and State	
Route 1, Box 117	Ukiah, California	Ivan H. Crawford
Route 1, Box 117	Ukiah, California	Mildred Crawford
Route 1, Box 117	Ukiah, California	Nellie M. Crawford

STATE OF CALIFORNIA
COUNTY OF Mendocino } ss.

On this 12th day of March, 19 54, before me, W. N. Smith, a Notary Public in and for said County, personally appeared Ivan H. Crawford and Mildred Crawford, his wife, and Nellie M. Crawford, a single woman known to me to be the persons whose names are subscribed to the within instrument, and acknowledged that they executed the same.

WITNESS my hand and official seal.

(SEAL) W. N. Smith
Notary Public in and for said County and State

My Commission expires March 19, 19 56

SPACE BELOW FOR RECORDER'S USE ONLY

INDEXED 27481 PAGED

Recorded at Request of
~~Mendocino County Title Company~~
March 22, 1954
at 16 min. past 11 A.M.
in Liber 366 of Official Records page 406 et seq, Records of Mendocino Co., Calif.
ALTA BALLOU
County Recorder
By M. Van Antwerp
M. Van Antwerp
Deputy

$7.80

Parcel Three "Manzanita postia a sagg"

	Feet		
S 48°E	873.31	to a stake marked "S No. 1"	13.2
N 62¼E	138		2.09
S 48°E	100		1.51
S 42°W	134.50		2.03
N 48°W	148	to the stake "S No. 1"	2.24

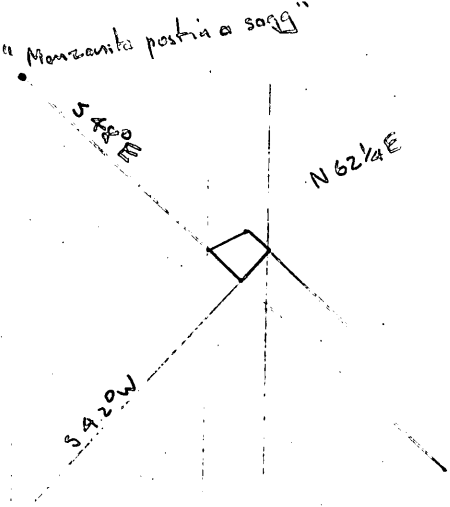

Scale 1" = 10 chains

Parcel Four

	Chains	
✓ S 62¼° W	117.27	on ℄ Russian River
✓ N 27¾° W	85.48	
✓ N 83¾° E	47.65	
✓ N 43¾° E	14	
✓ N 78½° E	42	
✓ N 56¾° E	11.50	
✓ N 85¼° E	22.50	to ℄ of River
✓ S 26½° E	11.25	
✓ S 37¾° E	5	
✓ S 22¾° E	27	
✓ S 11½° W	4	
✓ S 8° E	4	
✓ S 21° E	8.20	
✓ S 38½° E	8.20	
✓ S 18½° E	9.50	to point of beginning

Commencing in middle of Russian River

DEED

S 62¼°W	53.50 chains	
N 27¾°W	20	
S 62¼°W	29	
Up creek	54.43	
S 27¾°E	20.14	
S 59°37'W	5.13⅔	
N 38°W	5.72⅔	
N 56°54'W	9.68	
N 86°50'W	3.36½	
S 56°29'W	1.51½	
S 42°23'W	2.03	
S 8°8'W	2.75	
S 78°19'W	3.24	
N 73°34'W	5.02	
S 72°34'W	2.94	
S 45°56'W	4.62	to E line of McNab
S 27°45'E	76	monumentless along " " " " to SW cor of Crawford tolerable
N 83¾°E	47.65	
N 43¾°E	14	
N 78½°E	42	to stake on east line of road
N 56¾°E	11.50	
N 85¼°E	22.50	to ℄ Russian River
N 15½°W	5	along west bdy of Harris
N 59½°E	23.01	
N 21¾°W	27.80	
N 39¾°E	11.84	
N 16¼ E	7	
N 52¾°W	36.50	
N 29¾°W	3.55	
N 12¾°W	10.15	to pt of beginning

U.S. Government Messenger Envelope

andard Form No. 65 (Rev. 1957)
romulgated by Bureau of the Budget Circular A-33 (Rev.)

NAME (OR TITLE) OF ADDRESSEE, AGENCY, ORGANIZATIONAL UNIT, ADDRESS, AND ROOM		NAME (OR TITLE) OF ADDRESSEE, AGENCY, ORGANIZATIONAL UNIT, ADDRESS, AND ROOM	
m. W. N. Chamberlain D. M. E. A.	STOP		STOP
	STOP		STOP
	STOP		STOP
	STOP		STOP
	STOP		STOP
	STOP		STOP
	STOP		STOP
	STOP		STOP
	STOP		STOP
	STOP		STOP

Use other side

se STOP only when messenger service between Government buildings in Washington, D. C., is required or wherever a STOP system is used.
Your mail room has STOP information.

July 2, 1958
Re: DMEA 5070
Chew Fish Yuen
Crawford Ranch
Mendocino Co., Calif.
$16,300 - Mercury

Memorandum

To: W. S. Martin, Defense Minerals Exploration Administration

From: N. E. Nelson, U. S. Geological Survey

Subject: Review of application

The applicant requests assistance in exploring by bulldozing a cinnabar-bearing shear zone in the contact of Franciscan sandstone and shale and serpentine. The zone has been exposed by stripping 19,000 cubic yards of overburden.

Three samples have been taken and assayed, one of which contained 1.17% Hg or 23¼ pounds to the ton. The other sample contained 0.09 and 0.07% Hg.

If and when timely, I recommend referral of the application to the Field Team.

N. E. Nelson

N. E. Nelson

No official copy of this received in Director's S.R.H. 4/9/59

cc: DMEA (3)
J.W. Pennington, 3623
Director's reading
Branch reading
Chron. file
Docket file
NENelson/mm
G-MD-7-2-58

DMEA Form 7
(12-56)

OFFICIAL FILE COPY

Date	Surname	Code
3/25	Holt	400
3/25	Martin	400
3/25	Selfridge	120
		110
3/26	C	225
3/26	WSM	400

MAR 26 1959

Mr. Chew Fish Yuen
980 South Dora Street
Ukiah, California

Re: Docket No. DMEA 5070 - Mercury
Chew Fish Yuen
Crawford Ranches
Mendocino County, California

Dear Mr. Yuen:

Your letter of March 17, 1959, requests that we allow you six months for assembling the various documents which were outlined in our letter of February 4, 1959, regarding the subject application.

To confirm your request, please complete to the extent now possible and return to us within 30 days four copies of the attached application, MMH Form 40, signed on behalf of the partnership. We can then consider your application for an OME exploration project and keep it open for a reasonable term to allow you time to submit the necessary additional information.

Enclosed, as requested, are ten copies of the new OME regulations which we believe will be self-explanatory to any commercial source from which you may request funds for your project. The present rate of interest is 6 percent per annum; but the rate will fluctuate with the Treasury rate as set forth in Sec. 301.12(b). The manner of determing how interest may be payable is set forth in Sec. 301.12(a).

No collateral is required for aid under the OME regulations. The Subordination Agreements for which you have been asked give us a lien upon the land of the project and any production therefrom. Repayment is required, in the form of a 5 percent royalty on production, if there is any production from the property while the work of the contract is in progress. Also, if the Secretary certifies that, as a result of the exploration, mineral or metal production from the area covered by a contract may be possible, royalty is payable for the period fixed by the contract or until the total amount due the Government is returned with interest, whichever occurs first.

8623

The nearest field office to Mendocino County, California, is that of:

Mr. Spangler Bicker
Executive Officer
OME Field Team, Region II
1605 Evans Avenue
Reno, Nevada

Sincerely yours,

(signed) FRANK E. JOHNSON

Acting Director

Enclosure

WSMARTIN:foc
3-25-59
cc to: Code 400
Director's Read. File
FT. REG. II w/2 cys of incoming letter
J. W. Pennington, USBM
T. H. Kiilsgaard, USGS

980 South Dora Street
Ukiah, California.
March 17, 1959.

FILE COPY
O. M. E.
RECEIVED MAR 23 1959

DATE	INITIALS	CODE
3/23	C	220
3/23	WSM	400

Mr. Frank E. Johnson
Acting Director
Office of Minerals Exploration
Washington 25, D.C.

Re: Docket No. DMEA 5070
Mercury
Chew Fish Yuen
Crawford Ranches
Mendocino County, Calif.

Dear Mr. Johnson:

Your letter of March 6, 1959, allowing me 30 days to complete my application received. In view of the many unusual requests you have asked that I must first perform; such as to first exhaust my effort and have proof that I cannot borrow the money for this mining exploration. In California, to achieve such and complete all red tapes, would take around 6 months. I therefore wish for you to extend me 6 months.

Since loan companies operate in slow standard manners, may I ask that you send me ten copies of all the rules and regulations, including all their ammended laws, proceedings and notes regarding a possible OME loan for these people to study over. Also the various reasons behind all the various requests. In this manner, it will aid me in answering all their probable questions.

For my information, on such a government loan, what is the total interest charged and what are to be my collaterals required and how is the government repaid. Kindly give me all the full details in this respect.

I would also like to know the name and place of the nearest OME office to Mendocino County in California, that can give out authoritative information regarding such OME loans.

Thanking you very kindly, I remain,

Sincerely yours,

Chew Fish Yuen

MME Form 7
(10-58)

OFFICIAL FILE COPY

Date	Surname	Code
3/5	Holt	400
3/5	Martin	400
3/6	Selfridge	120
		110
3/6	C	225
		400

MAR 6 1959

Mr. Chow Fish Yuen
900 South Dana Street
Ukiah, California

Re: Docket No. DMEA 5070 - Mercury
Chow Fish Yuen
Cranford Ranches
Mendocino County, California

Dear Mr. Yuen:

Reference is made to our letter of February 4, 1959, regarding action required to make your DMEA application eligible for consideration under the OME regulations.

We wish to cooperate with you in allowing ample time to complete such action; but, if we do not hear from you within 30 days from the date of this letter, we will assume that you are no longer interested in proceeding with your application, and we will consider it as having been withdrawn.

Sincerely yours,

(signed) FRANK E. JOHNSON

Acting Director

WSMARTIN:foc
3-5-59
cc to: Code 400
Director's Read. File
FT. REG. II
J. W. Pennington, USBM
T. H. Kiilsgaard, USGS

43683

MME Form 7
(10-58)

OFFICIAL FILE COPY

Date	Surname	Code
2-2	Holt	400
2-2	Martin	400
2/3	Selfridge	120
		~~110~~
		~~100~~
2/4	C	220
		400

FEB 4 1959

Mr. Chew Fish Yuen
980 South Dora Street
Ukiah, California

Re: Docket No. DMEA 5070 - Mercury
Crawford Ranches
Mendocino County, California

Dear Mr. Yuen:

Enclosed is a copy of the new Office of Minerals Exploration regulations prescribing the manner for obtaining and conditions governing Federal assistance in financing mineral exploration.

If you wish to have your partly processed DMEA application considered under the OME regulations, you should complete and return four copies of the attached application, MME Form 40.

Under the new program the Government can contribute no more than fifty (50) percent of the total allowable costs of the exploration specified in a contract if one should be approved.

The application must list the names of all members of the partnership and must be signed by at least one member acting on behalf of the partnership. Please note that your signature on the new form certifies that you would not ordinarily undertake the proposed exploration at your sole expense under current conditions or circumstances. The information requested in Item 1(a) is used to determine your financial eligibility under the new exploration program. Data submitted with your DMEA application need not be repeated in the OME application, but should be revised or supplemented as necessary.

Also enclosed are 24 copies of the Subordination Agreement, MME Form 52, referred to in Item 2(c) of the application. In case you apply for exploration assistance under the OME program and a contract is granted, time will be saved if four sets of five of these are made out and returned to us signed respectively by:

1) Ivan H. and Mildred Crawford, and Nellie M. Crawford;

2) Wayne L. and Fanny Crawford, and Clifford Wayne Crawford (and his wife if he has one)

43683

g) Corporation of America

h) Bank of America National Trust and Savings Association.

(*) Will be needed only if the deed of trust of March 11, 1954, remains in force. Upon receipt of letters from the institutions named, indicating that they refuse to sign our forms, we will consider accepting a performance bond in lieu of the HHH Form 52.

In your application, you state that you intend to use your own equipment and labor to the fullest extent possible to keep the outlay of cash as low as practicable. If a project is approved, any equipment allowance would not be sufficient to cover your share. You would also need sufficient cash to cover the entire cost for not less than two months, as the Government pays for its share at the end of each month for the work completed during the month after you submit a voucher and the work is inspected.

If an OHE project is to be considered, your mining lease agreement would have to be replaced by an instrument revised as follows:

1) The wife of each married owner should sign.

2) The new lease should run for a sufficient time for the completion of your proposed project.

3) Section "9.)" of your present lease should be clarified to allow the project work to be done in the most desirable order on the respective parcels of land.

4) The lease should contain an adequate property description. Your present lease contains only a broad general description; the documents attached to it, deed from Wayne L. and Fanny Crawford to Clifford Wayne Crawford and the deed of trust, which do contain detailed descriptions, are not incorporated by reference. Furthermore, please note that in the deed from Wayne L. and Fanny Crawford to Clifford Wayne Crawford "Parcel Three", which contains less than one acre, is not described so that it can be plotted in relation to "Parcel Four", and that only the 3rd and 4th Exceptions and not the 1st and 2nd are described in relation to "Parcel Four." Likewise the four exceptions in the deed of trust are not described in relation to the boundaries of the land covered by that document.

5) The lease will have to be assigned to one or more of the partners, unless the partnership or a member thereof is named as lessee.

If you do not wish to participate in the SNE program, we shall appreciate being so informed.

Sincerely yours,

Frank E. Johnson (for)

Acting Director

Enclosures

WSMARTIN:foc
2-3-59
cc to: Code 400
Director's Read. File
FT. REG. II
Messrs. J. W. Pennington, USBM
T. H. Kiilsgaard, USGS

UNITED STATES
DEPARTMENT OF THE INTERIOR
BUREAU OF MINES INFORMATION
Washington 25, D. C.

January 31, 1939

Memorandum for Market

Subject: Withdrawal of Pending MMA Applications

Effective this date, this pending MMA application is withdrawn for statistical purposes.

If, at a later date, the applicant requests reconsideration under the OMB program, all pertinent material in the MMA file should be transferred to the new OMB docket.

Frank E. Johnson
Frank E. Johnson
Acting Director

UNITED STATES
DEPARTMENT OF THE INTERIOR
OFFICE OF THE SOLICITOR
WASHINGTON 25, D. C.

January 22, 1959

Memorandum

To: Acting Director
Office of Minerals Exploration
Attention: W. S. Martin

From: Associate Solicitor
Division of Mineral Resources

WSM

Subject: Docket No. DMEA-5070 - Mercury
Crawford Ranches
Mendocino County, California

Pursuant to Mr. Martin's request we have reviewed the Mining Lease Agreement and the Deed of Trust contained in the subject docket.

The application states that Chew Fish Yuen is a partnership composed of Messrs. Maynard M. Morris, William R. Mayfield, and Robert A. Beck.

The lease states that the lessors, Wayne L. Crawford, Clifford W. Crawford, Nellie M. Crawford, and Ivan H. Crawford have leased "...our combined properties, located approximately ten miles south of Ukiah, California, along Highway 101, Mendocino County, California, to Chew F. Yuen,..." for a period of 18 months, commencing November 14, 1957, with option to extend at 18-month periods. The lease is executed by all the Crawfords as lessors and by "Chew Fish Yuen" as lessee. "Chew Fish Yuen" is the partnership name; accordingly, one or all of the partners should have executed the lease on behalf of the partnership. In addition, the above description of the property, which is the only description in the lease, is too general.

The applicant should obtain a new lease with adequate descriptions and properly executed.

Lien and Subordination Agreements should be obtained from all of the lessors plus the Bank of America National Trust and Savings Association, if the Deed of Trust which was executed March 12, 1954, is still in effect.

Robert P. Dwyer

MME Form 7
(10-58)

OFFICIAL FILE COPY

Date	Surname	Code
1-15	Martin	400
		140
		140

January 15, 1959

MEMORANDUM

To: Associate Solicitor, Division of Mineral Resources

From: Division of Iron and Ferro-Alloys, OME

Subject: Docket No. DMEA 5070 - Mercury
Crawford Ranches
Mendocino County, California

A letter is being prepared to Mr. Chew Fish Yuen, 980 South Dora Street, Ukiah, California, sending the new application forms and asking whether he wishes us to consider his application under the regulations established for the new program.

It will be appreciated if you will review the Mining Lease Agreement and the Deed of Trust in the subject docket and advise us what Lease and Subordination Agreements should be requested in our letter.

W. S. MARTIN

W. S. Martin, Chief
Division of Iron and Ferro-Alloys

WSMartin:foc
1-15-59

43683

DMEA Form 7
(12-56)

OFFICIAL FILE COPY

Date	Surname	Code
9-19	Martin	400
		120
4	CDM	100
9-23	C	220
		400

SEP 19 1958

Mr. Chow Fish Yuen
980 South Dora Street
Ukiah, California

Re: Docket No. DMEA 5070 - Mercury
Crawford Ranches
Mendocino County, California

Dear Mr. Yuen:

As you have an application for exploration aid pending in our office, perhaps you may wish to study the proposed OME regulations and comment on them before October 17 as provided in the first paragraph of the enclosed notice reprinted from the Federal Register of September 17.

Some time after October 17 when the final regulations become effective, we will send you the new application form so you may furnish any additional information necessary to process your application for aid under the new program.

Sincerely yours,

ACTING Director

Enclosure

9-19-58
WSMartin:foc
cc to: Admr. R. File
Oper. Comm.
FT. REG. II

8623

DMEA Form 7
(12-56)

OFFICIAL FILE COPY

Date	Surname	Code
7/7	WSM. on LEAVE	400
7/7	Chapman	400
7/9	Selfridge	2138
7/9	Lamb	130
7/9	Kilsgaard	130
"	Johnson	110
"	Hartenberg	100
		~~365~~
7/10	J. G.	220
		400

P. F.

JUL 9 1958

Mr. Chew Fish Yuen
980 South Dora Street
Ukiah, California

Re: Docket No. DMEA 5070 - Mercury
Crawford Ranch
Mendocino County, California

Dear Mr. Yuen:

Enclosed with Mr. Allen S. Dakan's letter to you of June 30, 1958, was a copy of the Department of the Interior Information Service Release dated June 6, 1958, which announced that no new Defense Minerals Exploration Administration contracts could be executed after June 30, 1958, because of the ending of the present program for exploration assistance.

Your application identified above and dated June 28, 1958, was received here on June 30, 1958. Consequently, we regret to advise you that there was not sufficient time to process it under the program now terminated.

However, we will be glad to hold your application until the Congress acts on pending legislation to continue exploration aid. If it is continued, we will then ask you to state whether you wish us to consider your application under the regulations established for the new program.

Sincerely yours,

C. O. Mittendorf

Administrator

WSMARTIN/dl 7-7-58
cc to: Code 400
Admr. R. File
Oper. Comm.
Field Team, Region II
Messrs. J. W. Pennington, USBM
T. H. Kiilsgaard, USGS

8623

IN REPLY REFER TO:

UNITED STATES
DEPARTMENT OF THE INTERIOR
GEOLOGICAL SURVEY
WASHINGTON 25, D. C.

July 2, 1958
Re: DMEA 5070
Chew Fish Yuen
Crawford Ranch
Mendocino Co., Calif.
$16,300 - Mercury

Memorandum

To: W. S. Martin, Defense Minerals Exploration Administration

From: N. E. Nelson, U. S. Geological Survey

Subject: Review of application

The applicant requests assistance in exploring by bulldozing a cinnabar-bearing shear zone in the contact of Franciscan sandstone and shale and serpentine. The zone has been exposed by stripping 19,000 cubic yards of overburden.

Three samples have been taken and assayed, one of which contained 1.17% Hg or 234 pounds to the ton. The other sample contained 0.09 and 0.07% Hg. A decimal point here would be better WSM

If and when timely, I recommend referral of the application to the Field Team.

N. E. Nelson

N. E. Nelson

7/3

B
WSM

220
400

UNITED STATES
DEPARTMENT OF THE INTERIOR
BUREAU OF MINES
WASHINGTON 25, D. C.

July 2, 1958

Memorandum

To: W. S. Martin, Defense Minerals Exploration Administration

From: Assistant Chief, Branch of Base Metals

Subject: Review of application, Docket No. DMEA 5070 (mercury), Chew Fish Yuen et al, W. L. & C. L. Crawford Ranch, Mendocino County, California. $16,300.

The applicant proposes to explore ~~for~~ a shear zone, for mercury mineralization by surface trenching at an estimated total cost of $16,300.

Data furnished with the application are insufficient to evaluate the proposal; in addition estimated costs and amount of proposed work seems unreasonable and probably should be revised.

It is recommended that the application be referred to the Field Team, if and when field examinations are resumed.

The application is returned herewith.

J. W. Pennington

Attachment

Copy to: Division of Minerals
Branch of Base Metals (2)
Thor Kiilsgaard, U. S. G. S.
F. D. Lamb
F i l e s

7/3 C 220
WSM 400

UNITED STATES
DEPARTMENT OF THE INTERIOR
DEFENSE MINERALS EXPLORATION ADMINISTRATION
WASHINGTON 25, D. C.

June 30, 1958

Mr. Chew Fish Yuen
980 South Dora Street
Ukiah, California

Subject: 5070

Dear Mr. Yuen:

Your application for exploration assistance, dated June 28, 1958 submitted to our office at Washington, D.C. has been assigned Docket Number DMEA-5070 and referred to the Iron and Ferro-Alloys Division in the Washington Office. Kindly identify all future correspondence relating to your application by this Docket Number.

Sincerely yours,

Allen S. Dakan, Director
Operations Control and
Statistics Division

Copy to: Region II

37909

Docket DMEA - 5070 Chew Fish Yuan

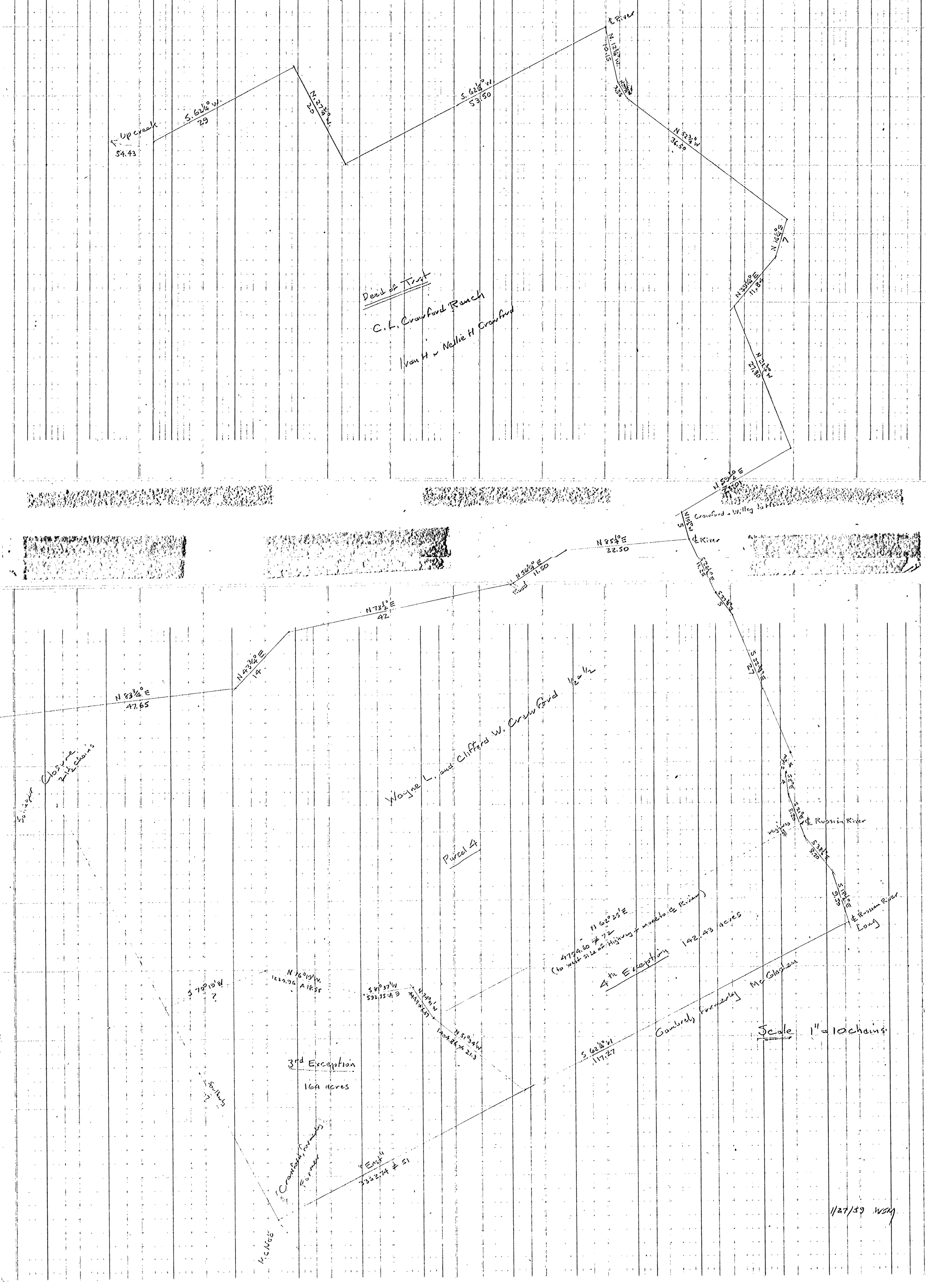

1/27/59 WSM

CONTROLLED RECONNAISSANCE SHEET

1644:1450;/99;

CORPS OF ENGINEERS, U. S. ARMY
TACTICAL MAP

CALIFORNIA
UKIAH QUADRANGLE

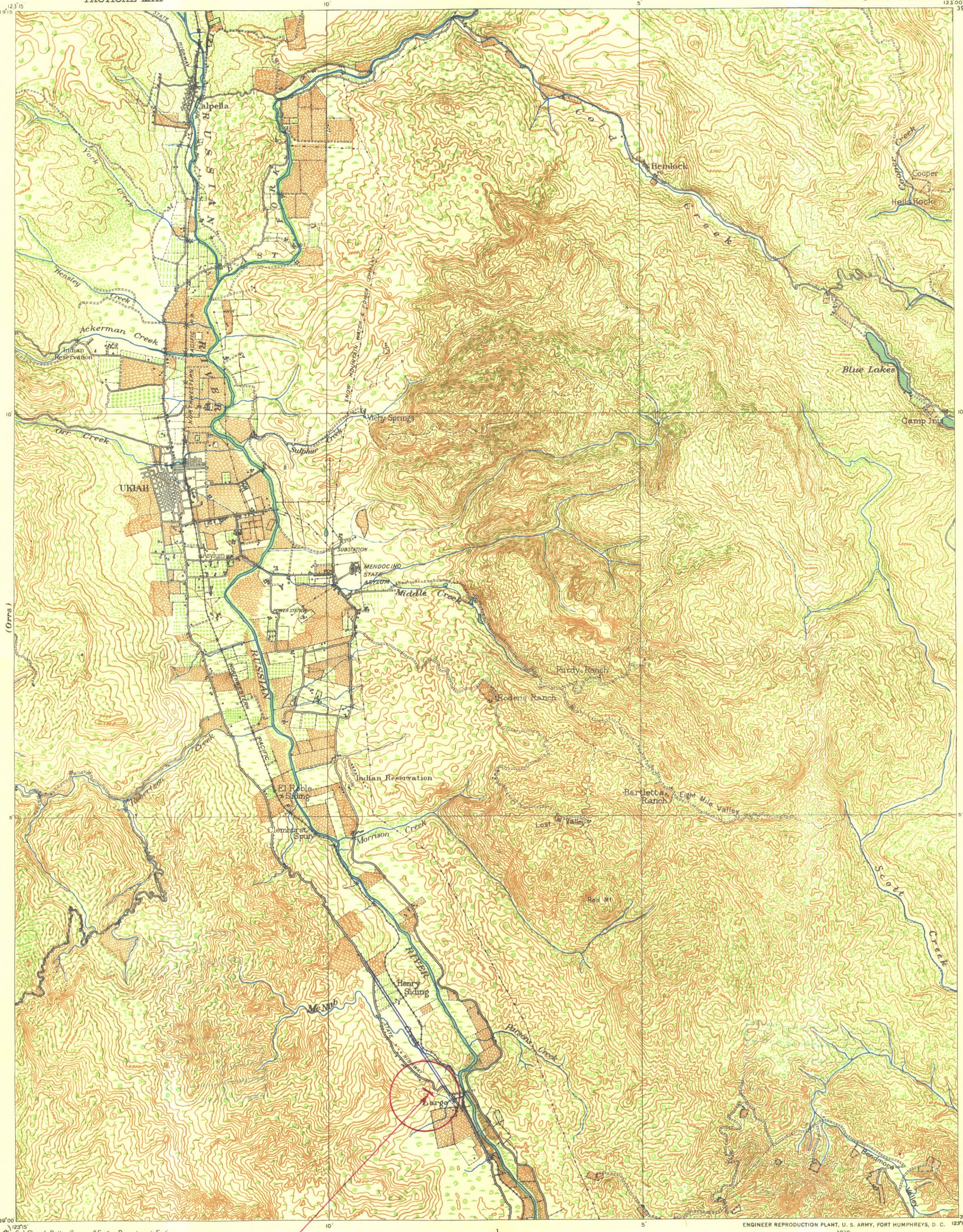

Col. Chas. L. Potter, Corps of Engrs, Department Engineer.
Captain R. Park, Corps of Engrs., Topographical Inspector.
1st. Lieut. R. W. Putnam. Corps of Engrs., in charge of party.
Sgt. Fritz Schoof, Co. F. 2nd Engrs., in charge of party.
Sgt. Leo Gruzska, Co. F. 2nd Engrs., in charge of party.
Surveyed in 1916.

Scale $\frac{1}{62500}$

Miles: 1 ½ 0 1 2 3 4

Yards: 1000 500 0 1000 2000 3000 4000 5000 6000 7000

Kilometers: 1 ½ 0 1 2 3 4 5

Contour interval 100 feet
Datum is mean sea level

ENGINEER REPRODUCTION PLANT, U. S. ARMY, FORT HUMPHREYS, D. C.
1920

LOCATION
2-9 1-a

Hg PROSPECT, CRAWFORD RANCH - UKIAH, CALIF.

NOTE: OFFICERS USING THIS MAP WILL MARK HEREON CORRECTIONS AND ADDITIONS WHICH COME TO THEIR ATTENTION AND MAIL DIRECT TO "THE CHIEF OF ENGINEERS, WASHINGTON, D.C."

TRUE NORTH
MAGNETIC NORTH
APPROXIMATE MEAN DECLINATION 1935

UKIAH

A5/40

C. F. YUEN