T23N R17E
SEC 20 NE¼ NW¼ SW¼
SEC 17 SE¼ SW¼
SEC 18 SE¼
SEC 19 NE¼ SE¼

Carlton G. Brown
Box 2 8600 north virginia st.
Reno Nev.

PLATE # 8

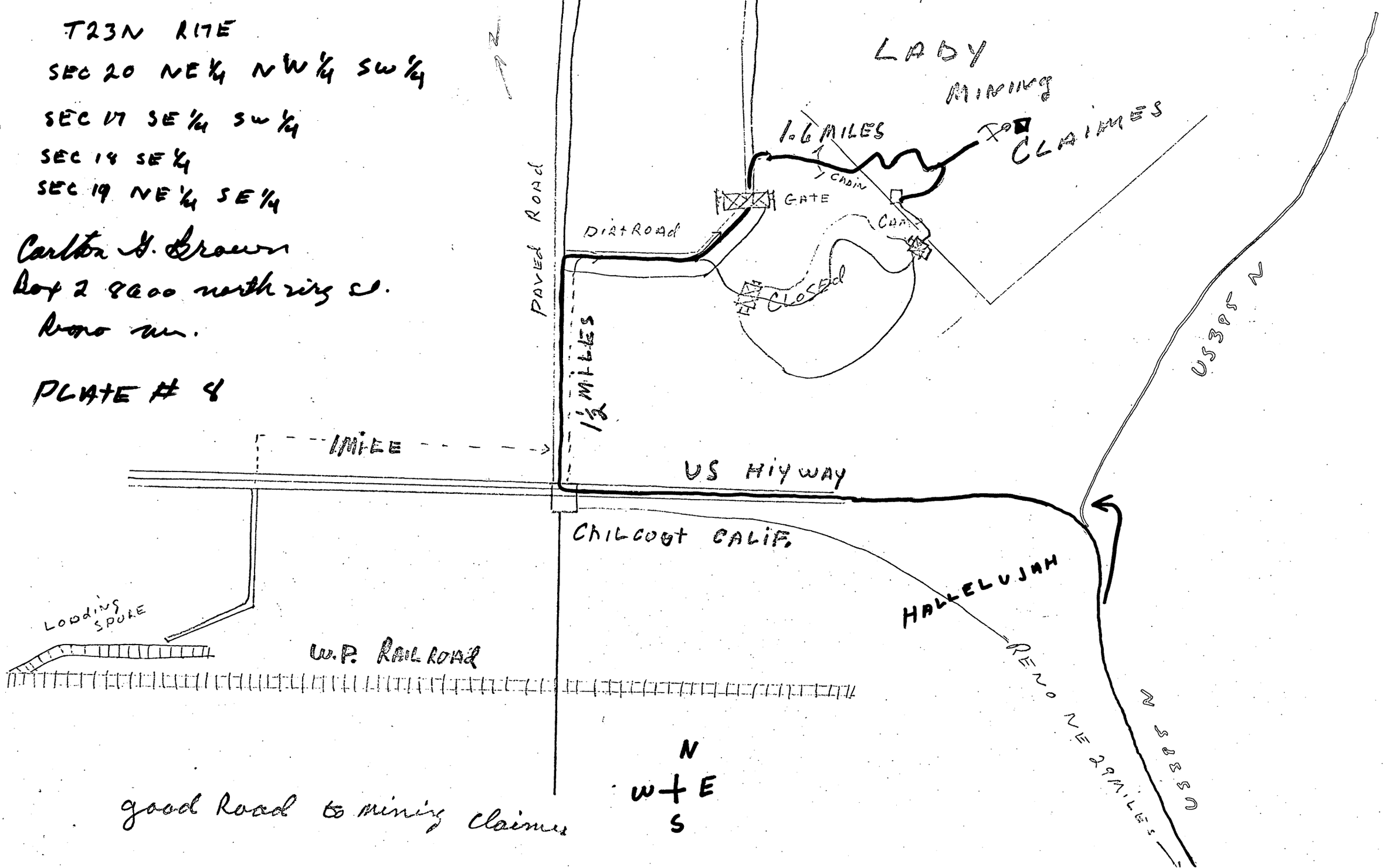

good Road to mining Claims

PLATE #6

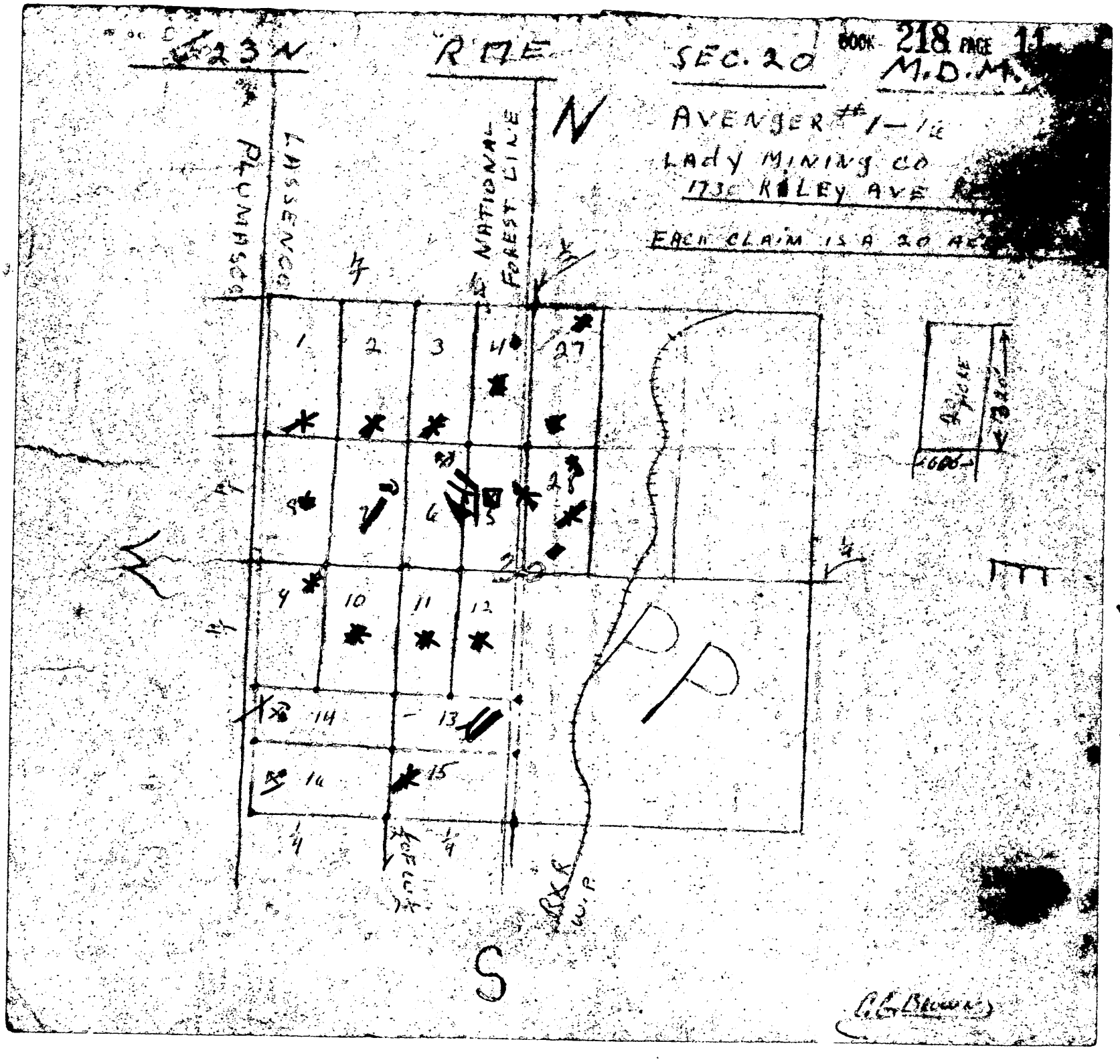
BOOK 218 PAGE 11
T23N
R 71E
SEC. 20
M.D.M.
AVENGER #1-16
LADY MINING CO
173 RILEY AVE
EACH CLAIM IS A 20 AC
BOSHINGTON
LASSENOO
NATIONAL FOREST LINE
N
S
1
2
3
4
27
5
6
7
8
9
10
11
12
13
14
15
16
20
4
1/4
1/4
1/

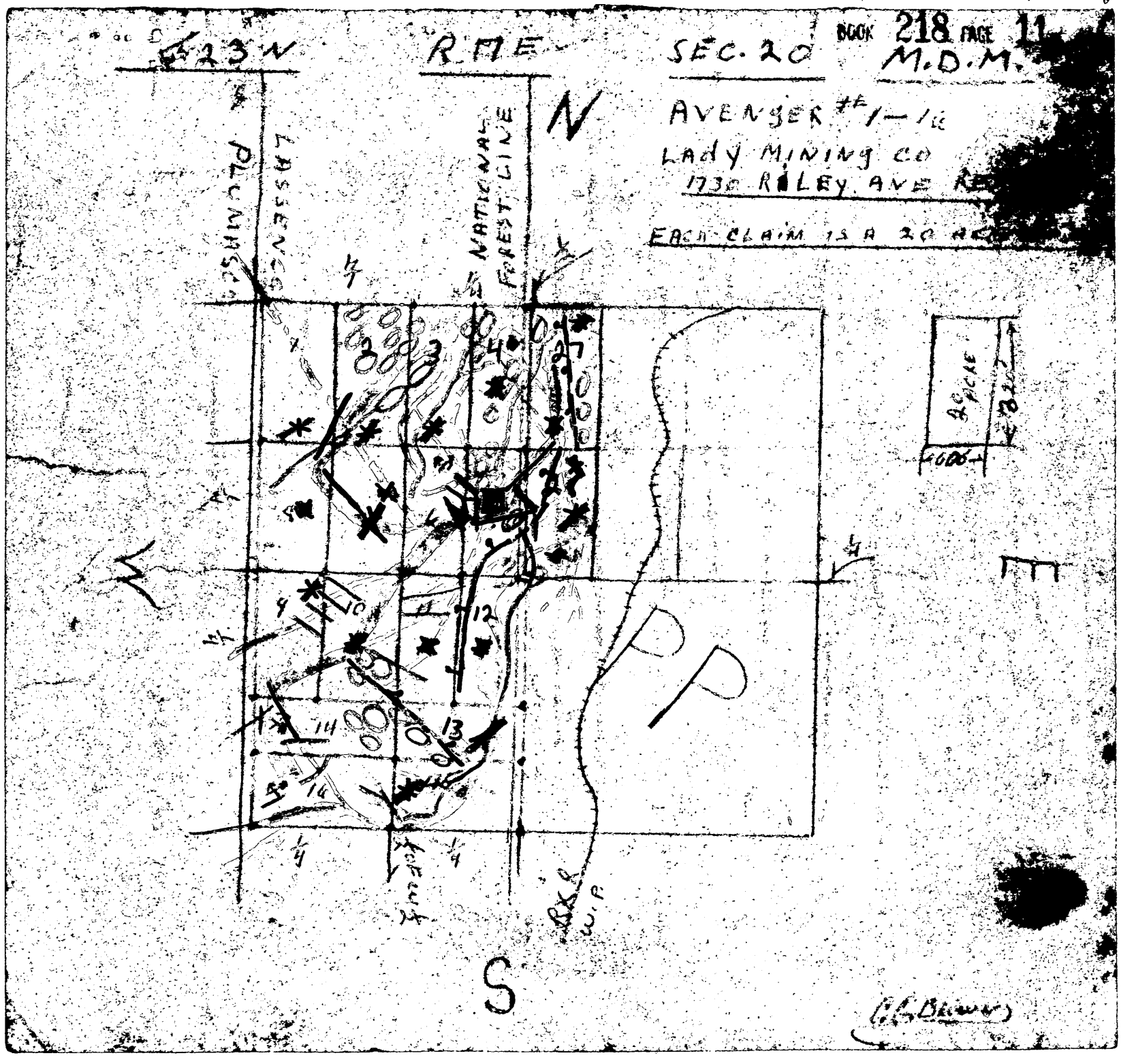

RED PEGMATIGAT DIKEOS

YELLOW GRANTE DIKE

FAULT

CONTACT

Carlton M. Brown
Box 2 8600 North Virg. St
RENO NEV

1212

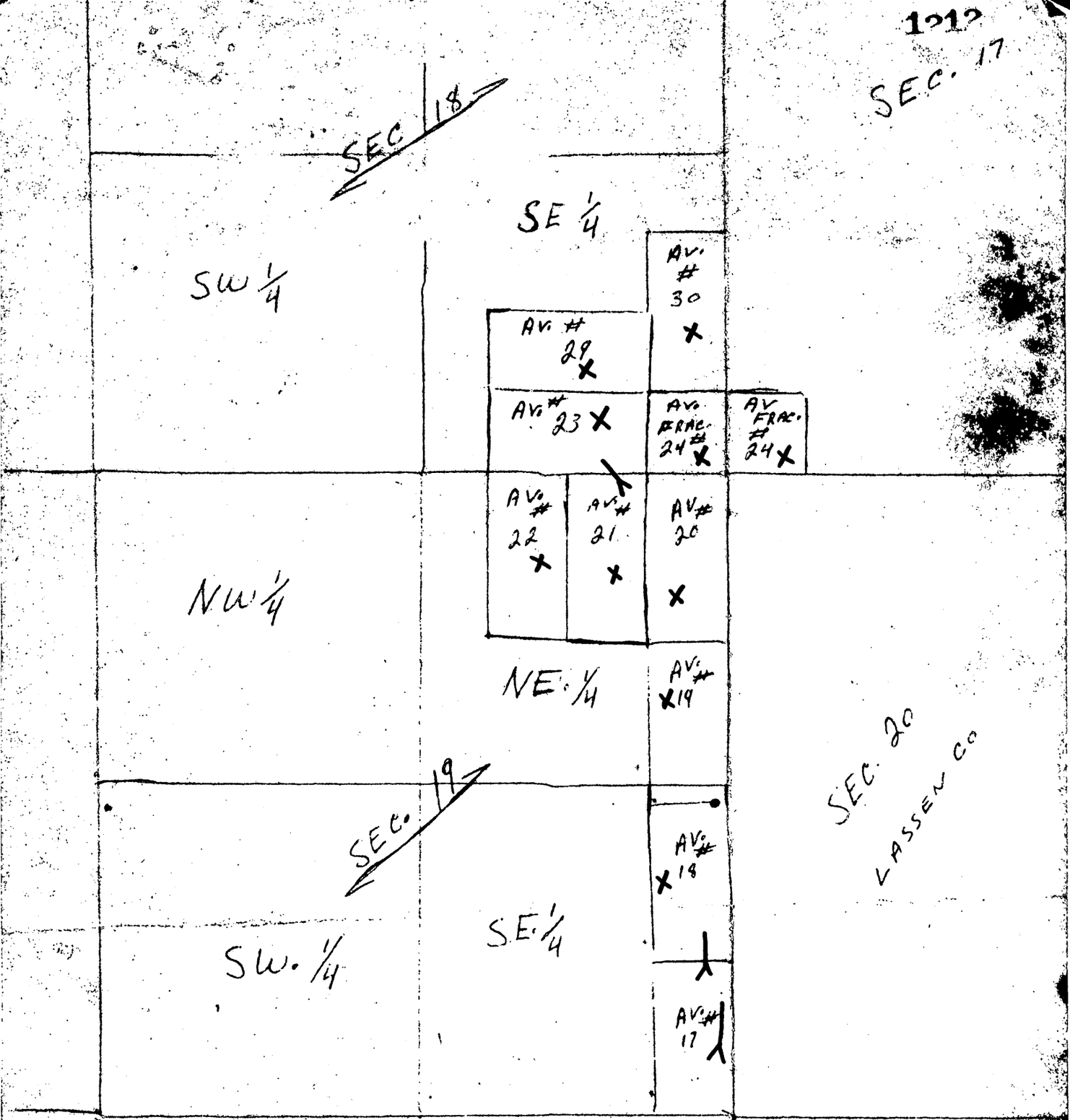

T23N — R17E — SEC. 19
18

PLUMAS CO.

PLATE # 6A

FILE WITH CLAIM #17

PLUMAS CO

LASSEN CO

LADY MINING CO
1730 RILEY AVE.
RENO NEV.
PHONE 3234434

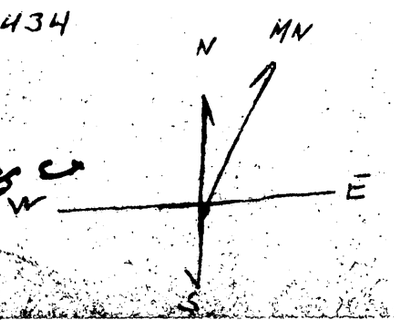

Carlton G. Brown
Box 2 8600 north virginia
Reno

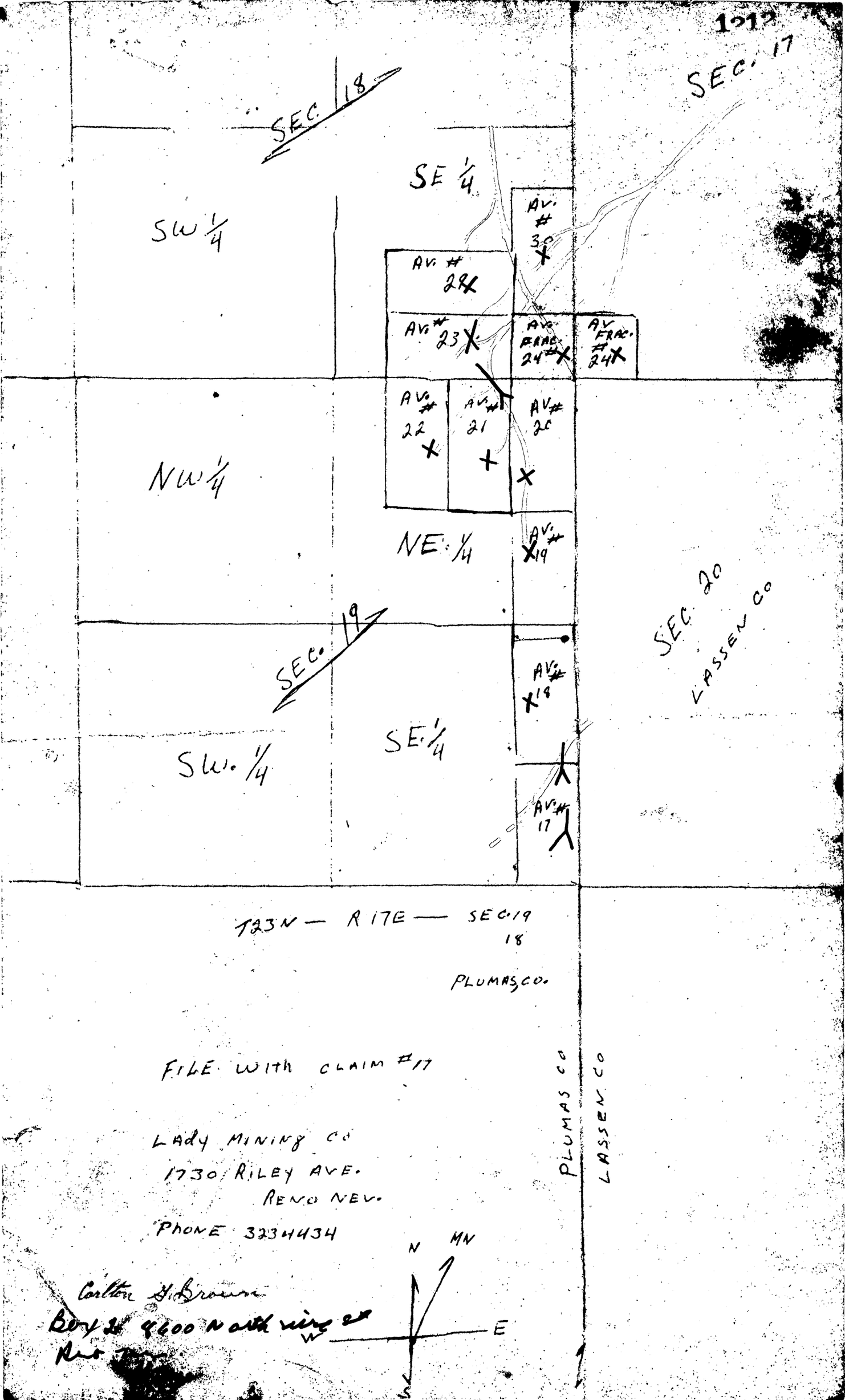

FILE WITH CLAIM #17

LADY MINING CO
1730 RILEY AVE.
RENO NEV.
PHONE 3234434

Carlton G. Brown
Bey 2# 4600 North wing of
Rec Tree

OFFICIAL
O.
RE
AUG
INITIALS/COLL

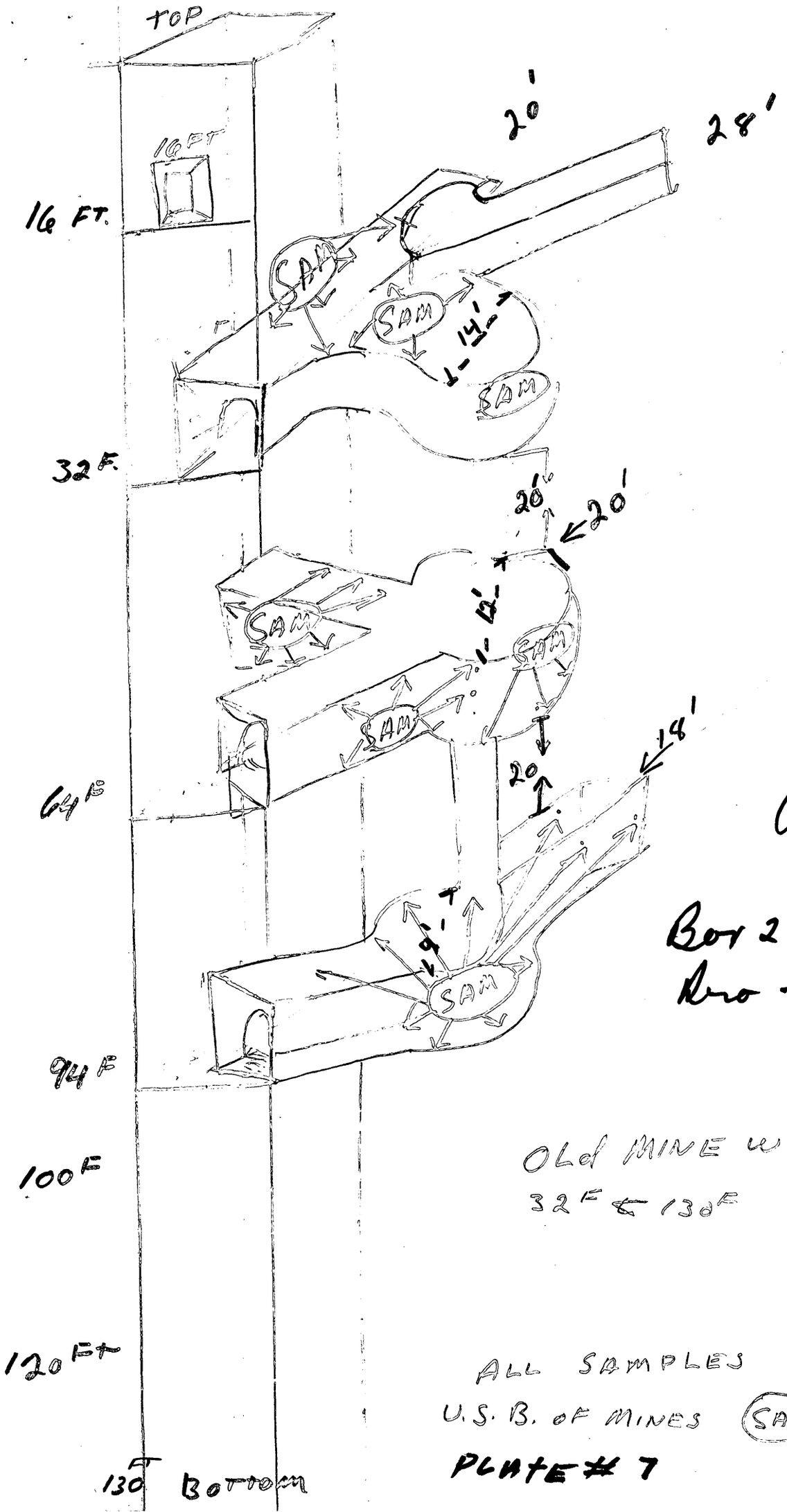

Carlton E. Brown

Box 2 8600 northwing Drown.

Old MINE WORKINGS
32 F to 130 F

ALL SAMPLES TAKEN by
U.S. B. of MINES (SAM)

PLATE # 7

WORK TO BE DONE FOR
EXPLOREATORY STRIPPING
+ DRILL SIGHTS # 3

SEC 20

Carlton S. Brown
Box 2 4600 north
ring.
Bro nev.

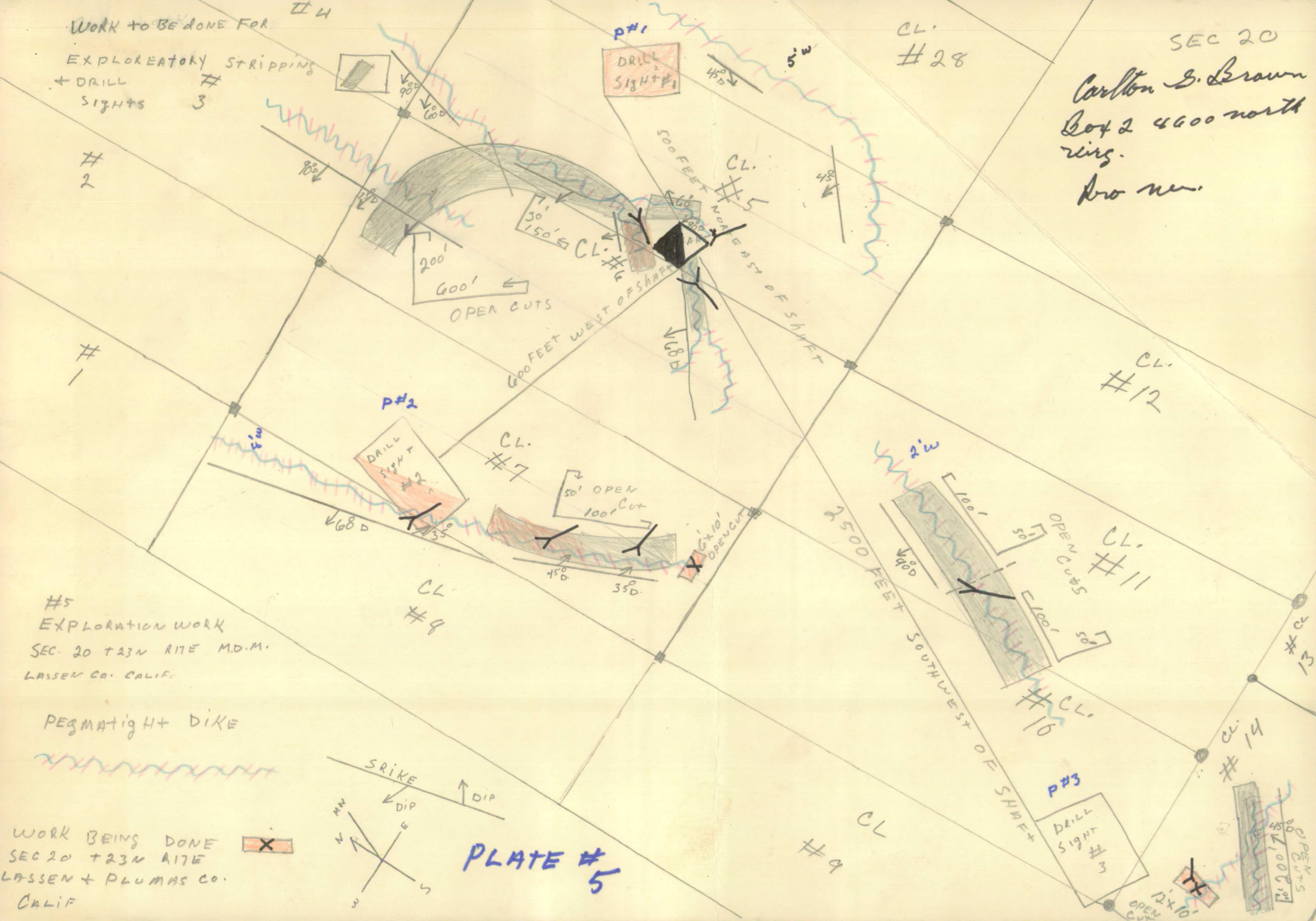

#5
EXPLORATION WORK
SEC. 20 T23N R17E M.D.M.
LASSEN CO. CALIF.

PEGMATIGHT DIKE

WORK BEING DONE
SEC 20 T23N R17E
LASSEN + PLUMAS CO.
CALIF

PLATE #5

OFFICIAL
COPY
O. U. K.
RECORDS
AUG 5 1968
INITIALS/CODE

NW 1/4 SEC 20
T23N R17E
CLAIM #5
Carlton G. Brown
Box 2 9600 north ring
Prosser.

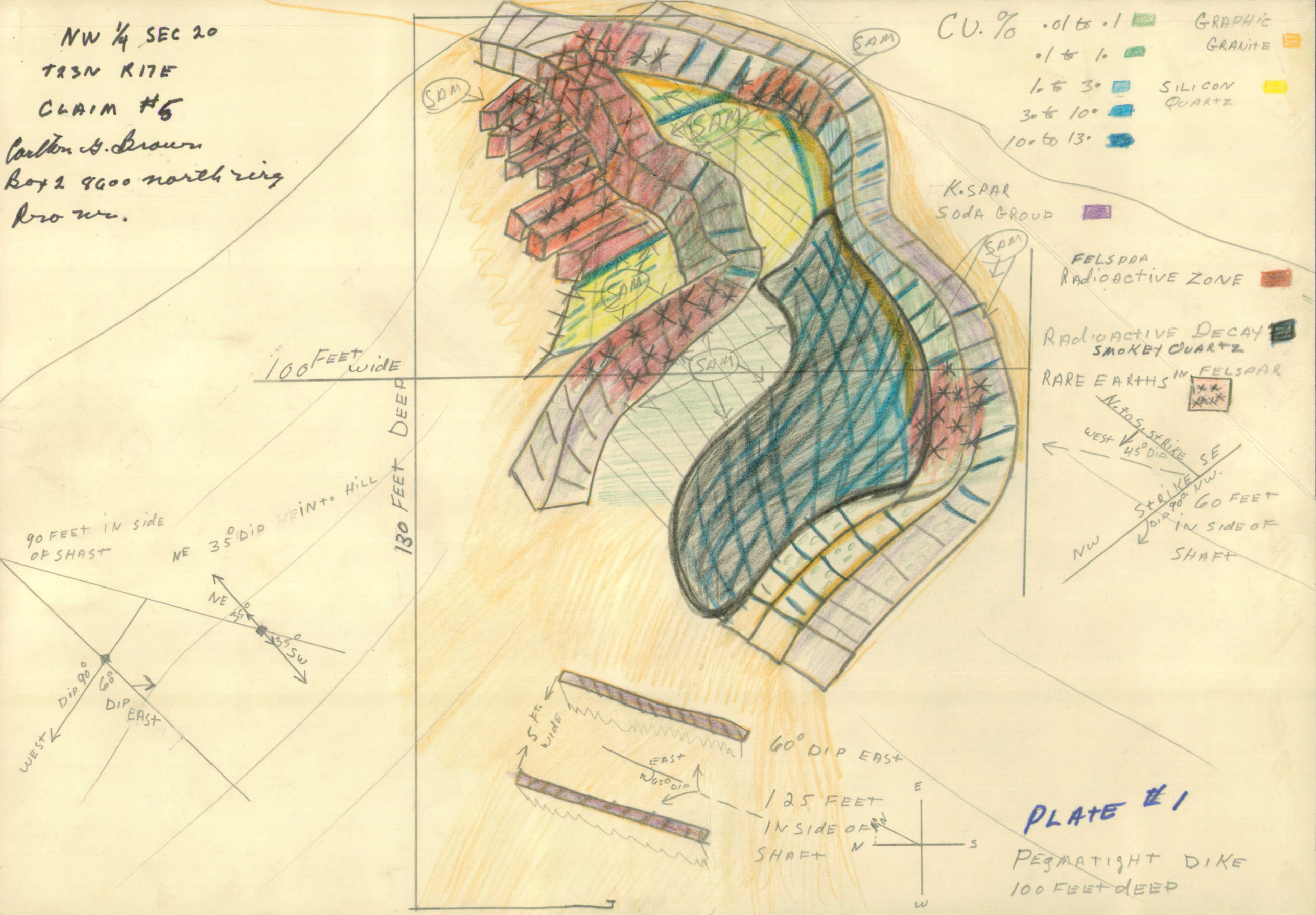

OFFICIAL
COPY
O. M. E.
RECEIVED
AUG 5 1968

INITIALS	CODE

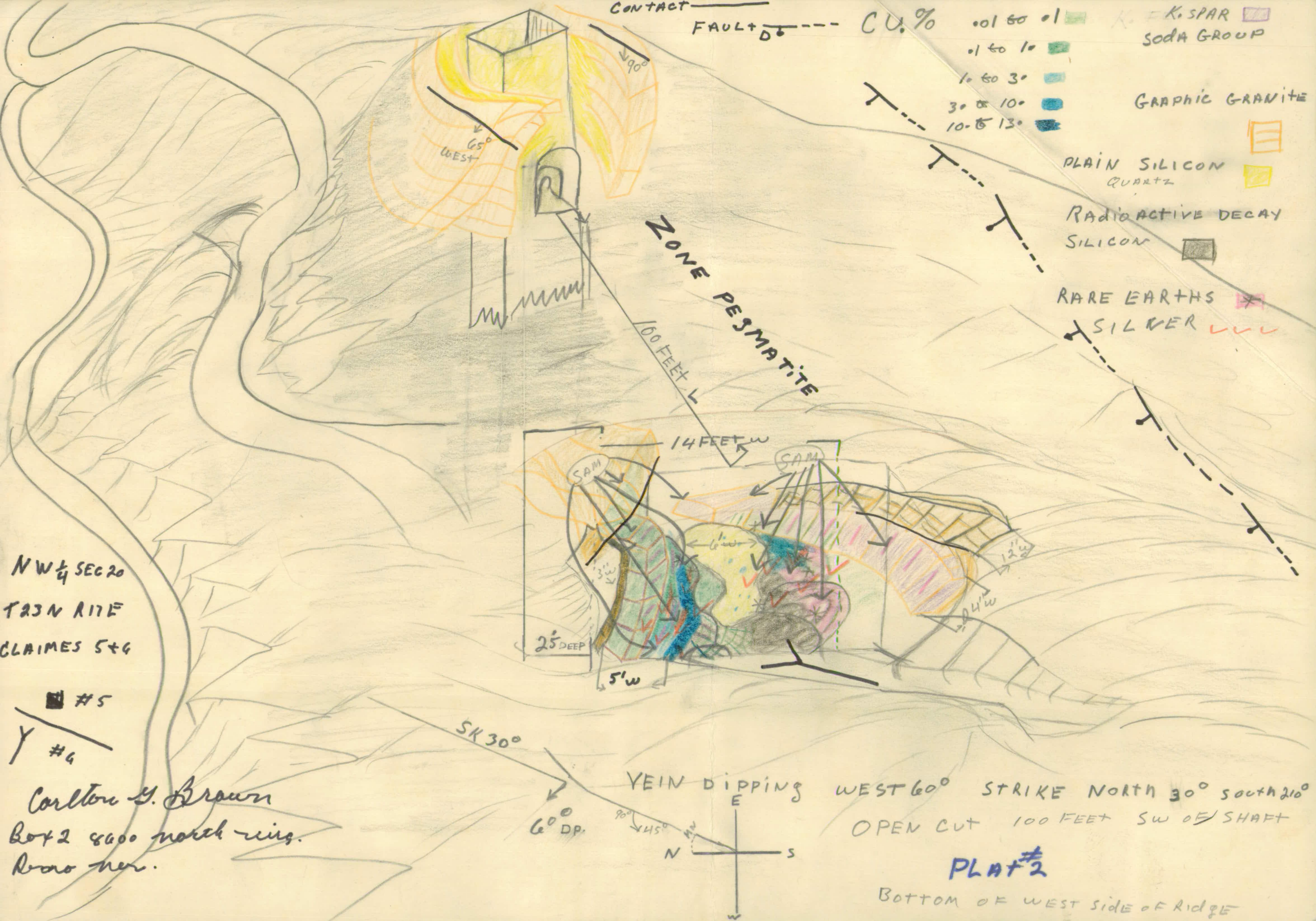
CONTACT
FAULT
CU.%
.01 to .1
.1 to 1.
1. to 3.
3. to 10.
10. to 13.
K. SPAR
SODA GROUP
GRAPHIC GRANITE
PLAIN SILICON
QUARTZ
RADIOACTIVE DECAY
SILICON
RARE EARTHS
SILVER
ZONE PEGMATITE
100 FEET
90°
65° WEST
14 FEET W
SAM
SAM
6'W
3'W
12'W
4'W
2½ DEEP
5'W
SK 30°
60° DP.
90°
45°
E
N
S
W
NW ¼ SEC 20
T23N R17E
CLAIMES 5+6
#5
#4
Carlton G. Brown
Box 2 8600 north ring.
Reno Nev.
VEIN DIPPING WEST 60° STRIKE North 30° south 210°
OPEN CUT 100 FEET SW OF SHAFT
PLAT #2
BOTTOM OF WEST SIDE OF RIDGE

OFFICIAL
COPY
O. U. E.
RECEIVED
AUG 5 1968
INITIALS | CODE

SEC. 20
NE 1/4
#27 & 28

PLATE #3

TOP OF Ridge
WEST SIDE

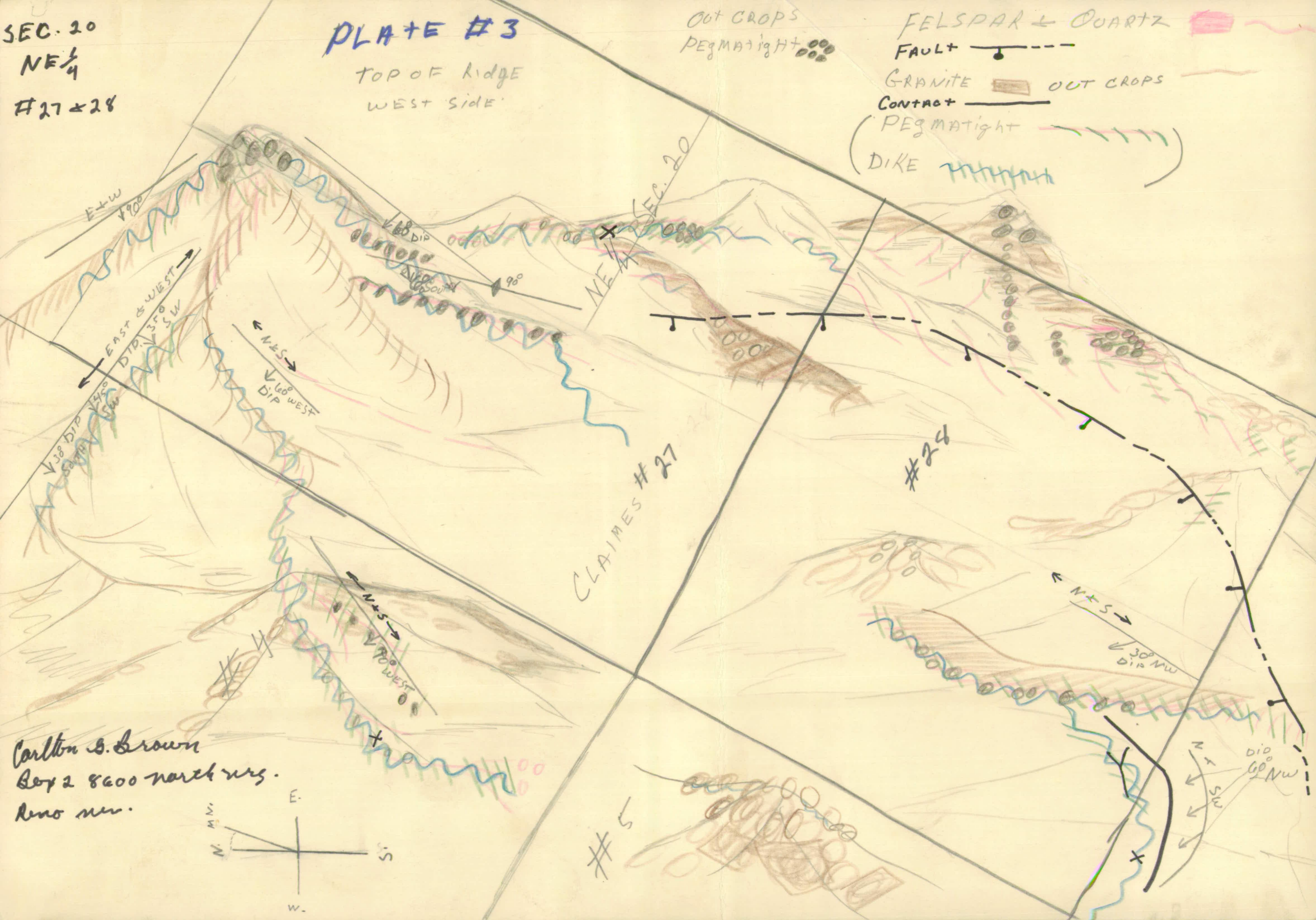

Carlton S. Brown
Box 2 8600 north nrs.
Reno nev.



OFFICIAL
COPY
O. W. R.
RECEIVED
AUG 5 1968
INITIALS | COUN
NOON

SEC 20
T23N R17E
NW¼ & SW¼

BACK ground .03 RADIO METRIC
ABOVE BACKGROUND COUNT .05

PLATE #4

WAST SIDE OF RIDGE

WATER SEEPAGE
PEGMATIGHT DIKE
SHAFT
CONTACT
CUT OR ADIT
FAULT
PROSPECT
OUT CROPS - QUARTZ & FELDSPAR

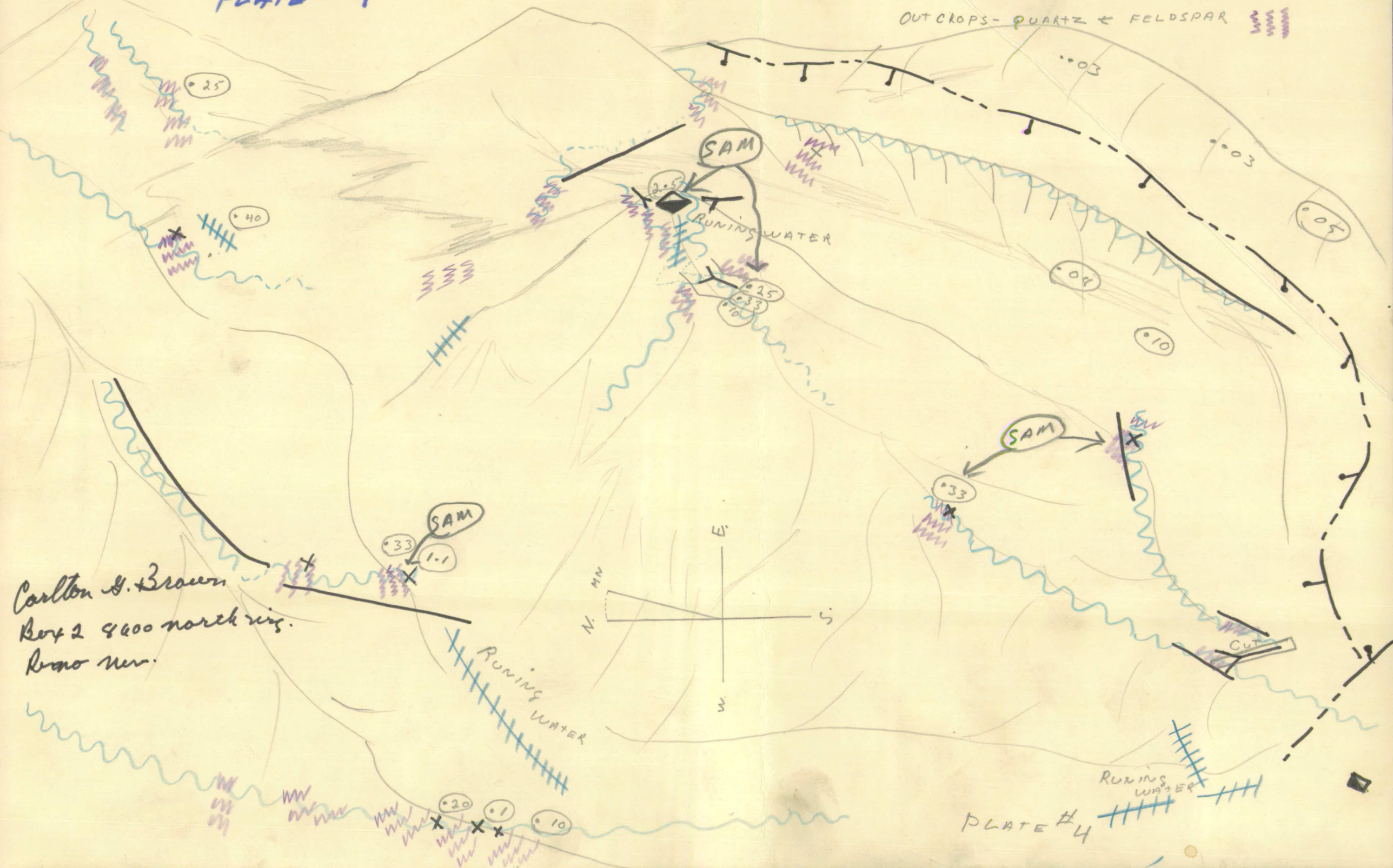

Carlton G. Brown
Box 2 8400 north rig.
Reno Nev.

PLATE #4

OFFICIAL
COPY
O. M. E.
RECEIVED
AUG 5 1968
INITIALS | CODE