MME Form 9
Rev. Nov. 65

UNITED STATES
DEPARTMENT OF THE INTERIOR
Geological Survey

OFFICIAL DOCKET FILE

Contract No. _____ Docket No. OME-6901

Application
- [ ] Denied
- [ ] Withdrawn

Contract
- [ ] Terminated - Not Certified
- [ ] Terminated - Certified
- [ ] Cancelled
- [ ] Royalty Agreement

The records contained in this file are marked (x) and arranged in this order:

Folder No. 1:

Left Side

- [ ] Royalty Audits
- [ ] Certification of Discovery
- [ ] Closing Letter
- [ ] Cost Audits
- [ ] Termination Notice or Agreement
- [ ] Recision Notice
- [ ] Assignment of Contract
- [ ] Contract Amendments
- [ ] Contract with all exhibits and annexes
- [x] Owner's Consent to Lien and Subordination Agreement
- [x] Application and Attachments

Right Side

- [ ] Project Summary (final)
- [ ] Work Completed Analysis (final)
- All other material filed in chronological order including the following reports if checked:
- [ ] Field Team Semiannual Report for Certified Project
- [ ] Final Field Team Report (Tab)
- [ ] Operator's Final Report (Tab)
- [ ] Interim Field Team Reports
- [ ] Operator's monthly reports and all attachments
- [ ] On-site Exam. Report (Tab)
- [ ] Settlement Sheets
- [ ] Drill Logs

Additional Folders:

Left Side

Folders No. _____: Reports
- [ ] Analysis of Semiannual Inspection Reports
- [ ] Project Summary (Interim) by MME Engineers

Right Side

- [ ] Field Team Semiannual Report for Certified Project
- [ ] Field Team Interim Reports
- [ ] Operator's Monthly Reports with Transmittal, Narrative and Maps

Folders No. _____: Maps (Use pocket folder or envelope)

Folders No. _____: Settlement Sheets

Folders No. _____: Drill Logs

Folders No. _____: Royalty Material

72195-65

MME Form 40
(Revised Nov. 68)

Budget Bureau No. 42-R1368
Approval expires Dec. 1971

UNITED STATES
DEPARTMENT OF THE INTERIOR
GEOLOGICAL SURVEY

APPLICATION FOR FINANCIAL ASSISTANCE IN MINERALS EXPLORATION

Pursuant to Public Law 85—701 (72 Stat. 700; 30 U.S.C. 641)

NAME OF APPLICANT *(Full legal name and mailing address as they should appear on contract if one is executed.)*

Plumas Mining Company
328 E 22nd St
Marysville Ca 95901

APPLICANT DO NOT USE THIS BLOCK

DOCKET NUMBER
OME6901

DATE RECEIVED
January 28, 1974

REGION
II

DIVISION CODE

BUSINESS ORGANIZATION *(Check one)*

- INDIVIDUAL [ ]
- CORPORATION [ ]
- PARTNERSHIP [X]
- OTHER *(Specify)* [ ]

STATE IN WHICH FIRM IS ORGANIZED
Calif

LIST CORPORATE OFFICERS OR PARTNERS HERE, IF APPLICABLE

NAME	ADDRESS	TITLE
J R Walsh	328 E 22nd St Marysville Ca	President
Paul Phelps	P O Box 1076 N.Highlands Ca	Sec-Treas
J W Jennings	P O Box 1076 N.Highlands Ca	Vice-Pres

MINERAL(S) FOR WHICH YOU WISH TO EXPLORE
Gold - Silver

ESTIMATED COST OF PROJECT
$29329.34

PROPERTY NAME	LOCATION COUNTY	STATE
Plumas-Mohawk	Plumas	Calif

GENERAL INSTRUCTIONS

Before filling out this application, please read the *OME Regulations for Obtaining Federal Assistance in Financing Explorations for Mineral Reserves* (30 CFR Chap. II). To assure prompt action, your application must provide all applicable material and information specified on the back of this application form. Avoid unnecessary correspondence and delays by submitting complete and accurate information. *Please submit two copies of this application and all accompanying papers* except as otherwise noted. Place your name and address on each sheet. Each item of information, maps, and reports required as a part of this application is described on the back of this form. Identify each attached statement by the item number to which it applies. If an item does not apply to your application, show the item number on your statement and after it write "not applicable." Maps or sketches should be used to supplement narrative descriptions of the property location and boundaries in item 2, existing mine workings and geology in item 3, and the proposed exploration work in item 5. When this information is not too complex, all of it may be shown on one map or sketch. All documents and other attachments submitted as a part of this application, except those in item 3(g) which you mark to be returned, become the property of the Government and will not be returned to the applicant. Send true copies, *not originals*, of leases, contracts, and other documents which are an essential part of your business records. *File this application with the Department of the Interior, U.S. Geological Survey, Office of Minerals Exploration, Washington, D. C., 20242, or with the nearest OME Field Office.*

CERTIFICATION

The undersigned, whether as an individual, corporate officer, partner, or otherwise, both in his own behalf and acting for the applicant, certifies that the information set forth in this form and accompanying papers is correct and complete, to the best of his knowledge and belief, and that he would not ordinarily undertake the proposed exploration under current conditions and circumstances at his sole expense.

Jan 21st-1974
DATED

J R Walsh
BY *(Signature)*

President
TITLE

A wilfully false statement or certification to any Department or Agency of the United States Government is a criminal offense. U. S. Code, Title 18, Sec. 1001.

ORMATION REQUIRED WITH THIS APPLIC ON

1. Financial Eligibility:

(a) Submit evidence of efforts made within 90 days preceding the filing of this application to obtain credit from your bank of account and at least one other banking institution or other private source of credit. Such evidence shall include (1) true copies of your letters to credit sources which show date of loan request, amount and terms requested, and proposed use of loan funds and (2) true copies of replies from credit sources. If the loan was offered under terms which you consider unreasonable, state why you consider them so.

(b) List names and addresses of affiliated, parent, or controlling companies or organizations and state extent and nature of their interest.

(c) State how you propose to furnish your share of the cost of the exploration work.

2. Applicant's Rights in Land:

(a) State your interest in the land and mineral rights, whether owner, lessee, purchaser under contract, or other. If you are not the owner, submit one true copy of the lease, contract, or other document (with address of owner) under which you control the property. Describe all liens, mortgages, or other encumbrances on the land and state book and page number and official place where recorded.

(b) State the legal description (section, township, and range; metes and bounds; patent number of claims) of the land upon which you wish to explore and all adjacent land which you own or control. Describe any part of the land or workings which should not be subject to Government royalty and liens. If the land consists of unpatented claims, state book and page number for each recorded location notice, including amended locations, and official place where recorded. State all the names by which you know the property.

(c) For all land or mineral rights encumbered or not owned, submit five copies of Lien and Subordination Agreements signed by owner on MME Form 52. If the agreements cannot be obtained, state reasons and whether you can furnish a performance bond.

3. Physical Description:

(a) Describe in detail and illustrate with maps or sketches all mining or exploration operations which you know have been or are being conducted upon the land. Include existing mine workings and all production facilities.

(b) State your interest, if any, in operations described in (a)

(c) State, if you know, the past and current production, supporting your statement with copies of settlement sheets, mine records, or published data if available.

(d) Describe known ore reserves, giving quantities and grades.

(e) Describe by narrative and maps or sketches the geologic features of the property, including ore minerals, geologic formations if known, and type of deposit (vein, bedded, etc.).

(f) If you have sampled the area you propose to explore, show where the samples were taken, describe sampling methods used, and provide copies of assay certificates. State your reasons for expecting to find ore.

(g) Send with your application at least *two* copies of all geologic or engineering reports, assay maps, or technologic information which you have, indicating whether you require their return.

4. Accessibility of Property:

(a) To aid the OME representative who may examine the property state name, address, and telephone number of person who will meet him; give directions for reaching the property; and describe accessibility of property and of any mine workings.

(b) Name the shipping and supply points and state the distances to the property.

5. Exploration Work:

(a) Describe fully the proposed exploration work giving individual footages and sizes of openings *for each item of work*. Use narrative, maps, plans, and sections as necessary. Show location of the proposed work as related to geologic features such as veins, ore-bearing beds, contacts of rock formations, etc. Show also the relation of the proposed work to any existing mine workings and to *land boundaries* or to the closest identifiable corner.

(b) If an access road must be built, show the proposed location on the property map and state the length, type and construction methods proposed.

(c) If an OME contract is executed, state how soon thereafter work would be started and finished. State your anticipated average daily or monthly rate of progress for each type of work.

6. Experience:

State your operating experience and background to conduct this exploration work and also that of the person who will supervise the work.

7. Estimate of Costs:

Furnish detailed estimates of the necessary costs for time and materials *for each item of the work proposed in 5(a)* under the headings listed below with a total for each heading and the estimated total cost of the work. Costs for any work to be performed by an independent contractor should be listed separately under category (a) below. Costs for any work that is not to be performed by an independent contractor should be listed under categories (b) through (g).

(a) Independent contracts. State the total cost of any proposed independent contract for all or any part of the work, and the number of units and the unit cost for each type of work, such as per foot of drilling, per foot of drifting, per hour of bulldozer operations, or per cubic yard of material moved. Cost estimates should be supported by bids from three contractors if possible. (*Note*—If none of the work is to be contracted, write "none" after this item.)

(b) Personal services. The cost of supervision, engineering and geological services, outside consultants, and labor should be itemized by numbers and classes of employees; rates of wages, salaries or fees; and periods of employment. State whether these services are available.

(c) Operating materials and supplies. List items of material and supplies giving quantity and price of each. Include under this heading power, water, and fuel, and units of equipment and tools costing less than $50 each.

(d) Operating equipment. List items of equipment and tools costing $50 or more per unit. Give specifications and indicate how each item is to be acquired—i. e., rented, purchased or provided by the applicant. If rented or purchased, state the estimated rental or purchase price. If furnished by the applicant, state condition and present fair market value.

(e) Initial rehabilitation and repairs. Describe the type and the cost of *initial* rehabilitation or repair of existing buildings, fixtures, installations (exclusive of mine workings), and movable operating equipment now owned by the applicant which will be used in the exploration work.

(f) New buildings, fixtures, installations. Describe each building, fixed improvement, and installation to be purchased, constructed, or installed for the exploration work, stating specifications and cost including labor, materials, and supervision.

(g) Miscellaneous. Describe the type and estimate the cost of repairs and maintenance of the operating equipment listed in 7(d). Do not repeat initial repairs listed in 7(e). Show also the costs of analytical work, accounting, workmen's compensation and employees' liability insurance, payroll taxes, and other required costs that do not fall within the previous categories. [*Note*—The Government will not contribute to costs incurred before the date of the contract, or to costs of or incident to: (1) acquiring, using, or possessing land and any existing improvements, facilities, buildings, installations, and appurtenances, or the depreciation and depletion thereof; (2) general overhead, corporate management, interest and taxes (other than payroll and sales taxes); (3) insurance (other than employees' liability insurance); and (4) damages to persons or property (other than authorized repair to or replacement of equipment or other property used in the work).]

PLUMAS MOHAWK MINING CO.
328 EAST 22ND STREET ☎ 743-9860
MARYSVILLE, CALIFORNIA 95901

January 21st, 1974.

Office of Minerals Exploration
U S Geological Survey
345 Middlefield Road
Menlo Park Calif 94025

Att:Mr Harold Stager

Gentlemen:

We herewith wish to submit our application for a mining Exploration loan in the amount of $29329.34. We certify that under current conditions we are not able to do the work of exploration at our sole expense, and funds are not available from banks as enclosed letters will verify.

The mining property to be explored is a large one over 400 Acres consisting of 10 Lode Claims and 5 large Placer claims. We have enclosed maps and legal descriptions of these claims on which all assessment work is up to date as well as the taxes.

Our engineering reports show the main vein on this property to be well defined and a large vein running from 6' to 24' in width. With the present price of Gold and Silver this can be a large producer.

Our present plan of operations is to reopen the old tunnel now caved in, this we have started to do, this tunnel is in about 700' and on the vein; we have reopened about 65' so far. By clearing out the old tunnel and retimbering where necessary, then with underground core drilling we can ascertain the length and depth of the vein; the old engineering reports showed the values to be $17.17 per ton this was in 1931 when Gold was $20.00 at the present price of Gold this would be around $100.00 ore.

There is available in Quincy 23 miles from the project on U S Highway 70 a well known and reputable Assaying and Engineering firm which we will be using;

PLUMAS MOHAWK MINING CO.
328 EAST 22ND STREET ☎ 743-9860
MARYSVILLE, CALIFORNIA 95901

#2

the GMG Assay Office a division of Gomil Chemical Company Mr. William Miller manager.

For our 25% of the cost we have the backing of Mr. Paul Phelps of the Hedlund Lumber Sales Co., of Sacramento. His net worth on a current statement is $66,300.00

As per instructions onyour MME Form 40 we are enclosing the following:

#1 Evidence from 2 Banks turning down our loan applications, with copies of the requests, there no Parent Companies involved.

#2 Copies of our lease purchase agreement with the owners of the property. Also shown is the kegal description of the land, with the Book and Page number and the official place where recorded; in addition there is 5 copies of Lien and Subordination Agreements signed by the owners on MME Form 52.

#3 This property is all in Range 11 E, Township 22 North, Sections 3 & 10. The property is heavily timbered and the Elevation is from 5500' to 6500'; we are enclosing Mining Reports and Maps.

#4 This property has easy accessibilty, the property lies roughly 10 miles from the town of Graeagle which is on Highway 89 and 1 mile South of Highway 70: there is a paved road to 1 mile west of the town of Johnsville then approximately 4 miles on dirt road to the project, this road is a Forest Service road and is in fairly good condition. J.R.Walsh of 328 E 22nd St., Marysville phone 916-743-9860 can meet your men at a designated time and place and take them into the property.

#5 The exploration work we have started and would like to continue would be to reopen the old tunnel which is on the vein, making it a 9' x 6' tunnel in order to use scrubber equipped rubber tired equipment which is cheaper and more efficient. There are no access roads necessary as we have already built them on the property.

PLUMAS MOHAWK MINING CO.
328 EAST 22ND STREET ☎ 743-9860
MARYSVILLE, CALIFORNIA 95901

#3

Work can be started the last of March or the first part of April depending on the weather, and can be finished within 6 months. Our anticipated daily rate of progress is 10' per day, the core drilling to be done after the old tunnel is opened.

Operating experience: Our mine Superintendent Mr John Wallace Jennings has the following mining experience: He comes from a family of mining people his grandfather was in mining all his life and made an enormous amount of money before he sold out in the States and went to Alaska to become associated with the Alaska Juneau and Treadwell Mines. Mr. George Jennings his father was a mining Engineer and had degrees from Montana School of Mines, Gonzaga and Portland College. John Wallace Jennings started his mining work in 1924 with the Miller Mtn Mine in Eastern Oregon, then was with the Lead Silver Mine near Winnemucca Nevada. in 1929 he was foreman of the underground crew of 15 men in the Lead Crystal Mine in Oregon, in 1936 & 1937 Mr. Jennings was foreman at the Helena Mine. From 1939 until 1941 Mr. Jennings collected data on possible mining operations for Cinnabar, Manganese and Nickel in Oregon this was done for the U S Government. Since that time he has has been actively engaged in various phases of the mining industry and is thoroughly famiiar with the different branches of mining including timbering, underground and mechanical; in addition Mr. Jennings has years of experience in the operation of milling plants including flotation, chemical and ball mill.

Mr.Paul Phelps the Secretary-Treasurer of the Company is now the Sales-Manager of the Hedlund Lumber Sales Co., od Sacramento and has had over 20 years of accounting Office Management, and Financing experience.

J.R.Walsh has had years of experience as office Mngr., for Construction Companies also as Job Superintendent on the mining and quarrying of large amounts of rock Stockton Sewer Disposal 100,000 Tons, Levee Protection Sacramento River 110,000 Tons,

PLUMAS MOHAWK MINING CO.

328 EAST 22ND STREET - ☎ 743-9860
MARYSVILLE, CALIFORNIA 95901

#4 [illegible]

Stampede Dam 150,000 Tons and operated the Greenstone Quarry near Ione Calif. In addition he operated the Plumas Mining near Taylorsville mining Copper and Gold which was shipped to the Smelter at Tacoma Washington.

ESTIMATE OF COSTS:

Private Contractor - P C Exploration Co., asper quotation, (Core Drilling)			
Mobilization & Demobilization	2500.00		
Drilling 1000' @ 8.30 ft	8300.00		
Contingency	1080.00		
		total cost	11880.00
Cost of rented Equipment (Geo M Philpott Co Sacramento)			
600' Gardner Denver Compressor	950.00		
Fuel 880 gal @ 35¢	308.00		
Hose (Air)	100.00		
Drill (Jackleg)	165.00		
Drill Bits	200.00		
Bit Grinder	88.00		
Misc equipment	100.00		
Monthly cost	1911.00	total cost 3 Mos	5733.00
Labor - Miners			
2 men @4.00 hr	1408.00		
1 Foreman @ 5.00 hr	880.00		
Comp Ins (State Comp Fund)@ 19.95	456.46		
PR Tax State & Fed (9.13%)	208.89		
Contingency	486.43		
Monthly Cost	3439.78	Toal cost 3 Mos	10319.34
Timbers total cost			500.00
Engineering and Assaying total cost			600.00
Pump rental total cost			297.00
Initial rehabilition & repair none			-0-
New Bldgs Fixtures & installations none			-0-
All tools & Supplies under $50.00 furnished by us			-0-
ESTIMATE OF TOTAL COST ON PROJECT			29329.34

In the event there are any questions kindly call us.

Very truly yours,

PLUMAS MOHAWK MINING CO

by, [signature]
President

MME Form 52
Jan. 1959

UNITED STATES
DEPARTMENT OF THE INTERIOR
OFFICE OF MINERALS EXPLORATION

FOR GOVERNMENT USE ONLY
Operator
Docket No. OME –
Contract No. 14-23-090 –
Contract Date

LIEN AND SUBORDINATION AGREEMENTS 1/

To the United States of America:

That certain land in the County of Plumas, State of California,

described as follows: 2/ Squirrel Creek lode claims 1 through 10, and placer claims Mohawk (Last Chance), Squirrel Creek (Squirrel Cree k #2), El Mirage, St Louis (Kriss Creek) and Mammoth.

hereinafter called the "land", is the subject of a proposed exploration contract, hereinafter called the "Contract", between the United States of America, hereinafter called the "Government" and

Plumas Mohawk Company 3/

hereinafter called the "Operator". In consideration for and as an inducement to the Government executing the Contract, the undersigned:

1. (a) Being the owner of an interest in the land, hereby grants to the Government a lien upon all of his right, title, and interest in the land and upon any production of minerals therefrom to secure the payment to the Government of the royalty on production provided for by the Contract, and agrees if the Operator's interest should be surrendered or terminated at any time prior to the expiration of the rights of the United States under said Contract to pay royalty to the Government according to the terms of said Contract; or

(b) Being the holder of a claim, lien, or encumbrance against the land, hereby subordinates his claim, lien, or encumbrance in or against the land and in any production therefrom to the rights of the Government under the Contract with respect to royalty on production and liens to secure same. 4/

2. Undertakes and agrees that property in which the Government may acquire an interest or equity under the Contract may be dismantled, severed from the land, and removed as may be provided in the Contract; and the Government's interest and equity in such property shall be prior and superior to any adverse right or claim of the undersigned.

3. Represents and undertakes that there is no claim, lien, or encumbrance upon the undersigned's right, title, claim, or interest in or against the land other than the following: (If "none" insert the word "none". Do not leave blank.)

(none)

1/ Production from the land is not required, and in the absence of production there is no obligation to pay royalty to the Government.

2/ Either (a) insert the legal description of the land, or (b) strike out the words "as follows" and insert "in a lease /or contract, deed, or other document/ dated _____, and recorded in Book _____, Page ____, official records of said county". If (b) is used, the book and page of recordation must be inserted above. If the space provided is insufficient, use an Annex and refer to the Annex in the space.

3/ Insert name exactly as it appears in the Application MME Form 40.

4/ Subparagraph 1(a) does not apply to the holder of a claim, lien, or encumbrance.

4. Undertakes and agrees (a) neither to commit any act nor assert any claim in conflict with the provisions of this Agreement; and (b) to give advance notice of the Government's rights under this agreement to any subsequent transferee, mortgagee, encumbrancer, or lessee of any of the undersigned's right, title, claim, or interest in or against the land or any production therefrom, furnishing the Government with two true copies of such notice; and

5. Consents to all amendments (including an agreement of termination) and assignments of the Contract without notice thereof, and undertakes and agrees that this agreement shall extend and apply thereto.

6. Added provisions (none) (State "None" or "See Annex No.____".)

Dated this 7 th day of September, 1973.

Kathryn Oakenfull (Seal) 1919 Fruitdale Ave (Street) San Jose, Calif 95128 (City & State)

_____ (Seal) _____ (Street) _____ (City & State)

_____ (Seal) _____ (Street) _____ (City & State)

_____ (Seal) _____ (Street) _____ (City & State)

_____ (Seal) _____ (Street) _____ (City & State)

_____ (Seal) _____ (Street) _____ (City & State)

I, James A. Boland (Name), certify that I am the president (Title—Secretary, etc.) of the corporation named herein; that Mrs. Kathryn Oakenfull (Name), who signed this agreement was then secretary (Title—Pres., Vice-Pres., etc.) of said corporation; that said agreement was duly signed for and in behalf of said corporation by authority of its governing body, and was within the scope of its corporate powers.

Squirrel Creek Company (Corporate Seal)

James H Boland

MME Form 52
Jan. 1959

UNITED STATES
DEPARTMENT OF THE INTERIOR
OFFICE OF MINERALS EXPLORATION

FOR GOVERNMENT USE ONLY
Operator
Docket No. OME –
Contract No. 14-23-090 –
Contract Date

LIEN AND SUBORDINATION AGREEMENTS[1]

To the United States of America:

That certain land in the County of Plumas, State of California,

described as follows:[2] Squirrel Creek lode claims 1 through 10, and placer claims Mohawk(Last Chance), Squirrel Creek (Squirrel Creek #2) El Mirage, St Louis (Kriss Creek) and Mammoth.

hereinafter called the "land", is the subject of a proposed exploration contract, hereinafter called the "Contract", between the United States of America, hereinafter called the "Government" and

Plumas Mohawk Company

hereinafter called the "Operator".[3] In consideration for and as an inducement to the Government executing the Contract, the undersigned:

1. (a) Being the owner of an interest in the land, hereby grants to the Government a lien upon all of his right, title, and interest in the land and upon any production of minerals therefrom to secure the payment to the Government of the royalty on production provided for by the Contract, and agrees if the Operator's interest should be surrendered or terminated at any time prior to the expiration of the rights of the United States under said Contract to pay royalty to the Government according to the terms of said Contract; or

(b) Being the holder of a claim, lien, or encumbrance against the land, hereby subordinates his claim, lien, or encumbrance in or against the land and in any production therefrom to the rights of the Government under the Contract with respect to royalty on production and liens to secure same.[4]

2. Undertakes and agrees that property in which the Government may acquire an interest or equity under the Contract may be dismantled, severed from the land, and removed as may be provided in the Contract; and the Government's interest and equity in such property shall be prior and superior to any adverse right or claim of the undersigned.

3. Represents and undertakes that there is no claim, lien, or encumbrance upon the undersigned's right, title, claim, or interest in or against the land other than the following: (If "none" insert the word "none". Do not leave blank.)

(none)

1/ Production from the land is not required, and in the absence of production there is no obligation to pay royalty to the Government.

2/ Either (a) insert the legal description of the land, or (b) strike out the words "as follows" and insert "in a lease /or contract, deed, or other document/ dated_____, and recorded in Book____, Page____, official records of said county". If (b) is used, the book and page of recordation must be inserted above. If the space provided is insufficient, use an Annex and refer to the Annex in the space.

3/ Insert name exactly as it appears in the Application MME Form 40.

4/ Subparagraph 1(a) does not apply to the holder of a claim, lien, or encumbrance.

4. Undertakes and agrees (a) neither to commit any act nor assert any claim in conflict with the provisions of this Agreement; and (b) to give advance notice of the Government's rights under this agreement to any subsequent transferee, mortgagee, encumbrancer, or lessee of any of the undersigned's right, title, claim, or interest in or against the land or any production therefrom, furnishing the Government with two true copies of such notice; and

5. Consents to all amendments (including an agreement of termination) and assignments of the Contract without notice thereof, and undertakes and agrees that this agreement shall extend and apply thereto.

6. Added provisions (none) (State "None" or "See Annex No.____".)

Dated this 7 th day of September, 19 73.

Kathryn Oakenfull (Seal) 1919 Fruitdale Ave (Street) San Jose, Calif. 95128 (City & State)

_____ (Seal) _____ (Street) _____ (City & State)

_____ (Seal) _____ (Street) _____ (City & State)

_____ (Seal) _____ (Street) _____ (City & State)

_____ (Seal) _____ (Street) _____ (City & State)

_____ (Seal) _____ (Street) _____ (City & State)

I, James A. Boland (Name), certify that I am the president (President—Secretary, etc.) of the corporation named herein; that Mrs. Kathryn Oakenfull (Name), who signed this agreement was then secretary (Title—Pres., Vice-Pres., etc.) of said corporation; that said agreement was duly signed for and in behalf of said corporation by authority of its governing body, and was within the scope of its corporate powers.

Squirrel Creek Company (Corporate Seal)

James H Boland

INT.-DUP. SEC., WASH., D.C. 21103

MME Form 52
Jan. 1959

UNITED STATES
DEPARTMENT OF THE INTERIOR
OFFICE OF MINERALS EXPLORATION

FOR GOVERNMENT USE ONLY
Operator
Docket No. OME –
Contract No. 14-23-090 –
Contract Date

LIEN AND SUBORDINATION AGREEMENTS[1]

To the United States of America:

That certain land in the County of Plumas, State of California,

described as follows:[2] Squirrel Creek lode claims 1 through 10, and placer claims Mohawk(Last Chance), Sq uirrel Creek (Squirrel Creek #2) El Mirage, St Louis (Kriss Creek) and Mammoth.

hereinafter called the "land", is the subject of a proposed exploration contract, hereinafter called the "Contract", between the United States of America, hereinafter called the "Government" and

Plumas Mohawk Company

hereinafter called the "Operator".[3] In consideration for and as an inducement to the Government executing the Contract, the undersigned:

1. (a) Being the owner of an interest in the land, hereby grants to the Government a lien upon all of his right, title, and interest in the land and upon any production of minerals therefrom to secure the payment to the Government of the royalty on production provided for by the Contract, and agrees if the Operator's interest should be surrendered or terminated at any time prior to the expiration of the rights of the United States under said Contract to pay royalty to the Government according to the terms of said Contract; or

(b) Being the holder of a claim, lien, or encumbrance against the land, hereby subordinates his claim, lien, or encumbrance in or against the land and in any production therefrom to the rights of the Government under the Contract with respect to royalty on production and liens to secure same.[4]

2. Undertakes and agrees that property in which the Government may acquire an interest or equity under the Contract may be dismantled, severed from the land, and removed as may be provided in the Contract; and the Government's interest and equity in such property shall be prior and superior to any adverse right or claim of the undersigned.

3. Represents and undertakes that there is no claim, lien, or encumbrance upon the undersigned's right, title, claim, or interest in or against the land other than the following: (If "none" insert the word "none". Do not leave blank.)

(none)

1/ Production from the land is not required, and in the absence of production there is no obligation to pay royalty to the Government.

2/ Either (a) insert the legal description of the land, or (b) strike out the words "as follows" and insert "in a lease /or contract, deed, or other document/ dated _____, and recorded in Book_____, Page____, official records of said county". If (b) is used, the book and page of recordation must be inserted above. If the space provided is insufficient, use an Annex and refer to the Annex in the space.

3/ Insert name exactly as it appears in the Application MME Form 40.

4/ Subparagraph 1(a) does not apply to the holder of a claim, lien, or encumbrance.

4. Undertakes and agrees (a) neither to commit any act nor assert any claim in conflict with the provisions of this Agreement; and (b) to give advance notice of the Government's rights under this agreement to any subsequent transferee, mortgagee, encumbrancer, or lessee of any of the undersigned's right, title, claim, or interest in or against the land or any production therefrom, furnishing the Government with two true copies of such notice; and

5. Consents to all amendments (including an agreement of termination) and assignments of the Contract without notice thereof, and undertakes and agrees that this agreement shall extend and apply thereto.

6. Added provisions (none) (State "None" or "See Annex No.____".)

Dated this 7 th day of September, 19 73.

Kathryn Oakenfull (Seal) 1919 Fruitdale Ave (Street) San Jose, Calif. 95128 (City & State)

_____ (Seal) _____ (Street) _____ (City & State)

_____ (Seal) _____ (Street) _____ (City & State)

_____ (Seal) _____ (Street) _____ (City & State)

_____ (Seal) _____ (Street) _____ (City & State)

_____ (Seal) _____ (Street) _____ (City & State)

I, James A. Boland (Name), certify that I am the ~~president~~ (Title—Secretary, etc.) of the corporation named herein; that Mrs. Kathryn Oakenfull (Name), who signed this agreement was then secretary (Title—Pres., Vice-Pres., etc.) of said corporation; that said agreement was duly signed for and in behalf of said corporation by authority of its governing body, and was within the scope of its corporate powers.

Squirrel Creek Company (Corporate Seal)

James A Boland

INT.-DOP. SEC., WASH., D.C. 21103

MME Form 52
Jan. 1959

UNITED STATES
DEPARTMENT OF THE INTERIOR
OFFICE OF MINERALS EXPLORATION

FOR GOVERNMENT USE ONLY
Operator
Docket No. OME –
Contract No. 14-23-090 –
Contract Date

LIEN AND SUBORDINATION AGREEMENTS 1/

To the United States of America:

That certain land in the County of Plumas, State of California,

described as follows: 2/ Squirrel Creek lode claims 1 through 10, and placer claims Mohawk (Last Chance), Squirrel Creek (Squirrel Cree k #2), El Mirage, St Louis (Kriss Creek) and Mammoth.

hereinafter called the "land", is the subject of a proposed exploration contract, hereinafter called the "Contract", between the United States of America, hereinafter called the "Government" and

Plumas Mohawk Company 3/

hereinafter called the "Operator". In consideration for and as an inducement to the Government executing the Contract, the undersigned:

1. (a) Being the owner of an interest in the land, hereby grants to the Government a lien upon all of his right, title, and interest in the land and upon any production of minerals therefrom to secure the payment to the Government of the royalty on production provided for by the Contract, and agrees if the Operator's interest should be surrendered or terminated at any time prior to the expiration of the rights of the United States under said Contract to pay royalty to the Government according to the terms of said Contract; or

(b) Being the holder of a claim, lien, or encumbrance against the land, hereby subordinates his claim, lien, or encumbrance in or against the land and in any production therefrom to the rights of the Government under the Contract with respect to royalty on production and liens to secure same. 4/

2. Undertakes and agrees that property in which the Government may acquire an interest or equity under the Contract may be dismantled, severed from the land, and removed as may be provided in the Contract; and the Government's interest and equity in such property shall be prior and superior to any adverse right or claim of the undersigned.

3. Represents and undertakes that there is no claim, lien, or encumbrance upon the undersigned's right, title, claim, or interest in or against the land other than the following: (If "none" insert the word "none". Do not leave blank.)

(none)

1/ Production from the land is not required, and in the absence of production there is no obligation to pay royalty to the Government.

2/ Either (a) insert the legal description of the land, or (b) strike out the words "as follows" and insert "in a lease /or contract, deed, or other document/ dated _____, and recorded in Book_____, Page____, official records of said county". If (b) is used, the book and page of recordation must be inserted above. If the space provided is insufficient, use an Annex and refer to the Annex in the space.

3/ Insert name exactly as it appears in the Application MME Form 40.

4/ Subparagraph 1(a) does not apply to the holder of a claim, lien, or encumbrance.

4. Undertakes and agrees (a) neither to commit any act nor assert any claim in conflict with the provisions of this Agreement; and (b) to give advance notice of the Government's rights under this agreement to any subsequent transferee, mortgagee, encumbrancer, or lessee of any of the undersigned's right, title, claim, or interest in or against the land or any production therefrom, furnishing the Government with two true copies of such notice; and

5. Consents to all amendments (including an agreement of termination) and assignments of the Contract without notice thereof, and undertakes and agrees that this agreement shall extend and apply thereto.

6. Added provision(none) (State "None" or "See Annex No.____".)

Dated this 7 th day September, 73.

Kathryn Oakenfull (Seal) 1919 Fruitdale Ave #908 (Street) San Jose, Calif 95128 (City & State)

_____ (Seal) _____ (Street) _____ (City & State)

_____ (Seal) _____ (Street) _____ (City & State)

_____ (Seal) _____ (Street) _____ (City & State)

_____ (Seal) _____ (Street) _____ (City & State)

_____ (Seal) _____ (Street) _____ (City & State)

I James A. Boland (Name), certify that I am the president (Title—Secretary, etc.) of the corporation named herein; that Mrs. Kathryn Oakenfull (Name), who signed this agreement was then secretary (Title—Pres., Vice-Pres., etc.) of said corporation; that said agreement was duly signed for and in behalf of said corporation by authority of its governing body, and was within the scope of its corporate powers.

~~Squirrel Creek Company~~ (Corporate Seal)

James H Boland

MME Form 52
Jan. 1959

UNITED STATES
DEPARTMENT OF THE INTERIOR
OFFICE OF MINERALS EXPLORATION

FOR GOVERNMENT USE ONLY
Operator
Docket No. OME –
Contract No. 14-23-090 –
Contract Date

LIEN AND SUBORDINATION AGREEMENTS[1]

To the United States of America:

That certain land in the County of Plumas, State of California,

described as follows:[2] Squirrel Creek lode claims 1 through 10, and placer claims Mohawk(Last Chance), Sq uirrel Creek (Squirrel Creek #2) El Mirage, St Louis (Kriss Creek) and Mammoth.

hereinafter called the "land", is the subject of a proposed exploration contract, hereinafter called the "Contract", between the United States of America, hereinafter called the "Government" and

Plumas Mohawk Company [3]

hereinafter called the "Operator". In consideration for and as an inducement to the Government executing the Contract, the undersigned:

1. (a) Being the owner of an interest in the land, hereby grants to the Government a lien upon all of his right, title, and interest in the land and upon any production of minerals therefrom to secure the payment to the Government of the royalty on production provided for by the Contract, and agrees if the Operator's interest should be surrendered or terminated at any time prior to the expiration of the rights of the United States under said Contract to pay royalty to the Government according to the terms of said Contract; or

(b) Being the holder of a claim, lien, or encumbrance against the land, hereby subordinates his claim, lien, or encumbrance in or against the land and in any production therefrom to the rights of the Government under the Contract with respect to royalty on production and liens to secure same.[4]

2. Undertakes and agrees that property in which the Government may acquire an interest or equity under the Contract may be dismantled, severed from the land, and removed as may be provided in the Contract; and the Government's interest and equity in such property shall be prior and superior to any adverse right or claim of the undersigned.

3. Represents and undertakes that there is no claim, lien, or encumbrance upon the undersigned's right, title, claim, or interest in or against the land other than the following: (If "none" insert the word "none". Do not leave blank.)

(none)

1/ Production from the land is not required, and in the absence of production there is no obligation to pay royalty to the Government.

2/ Either (a) insert the legal description of the land, or (b) strike out the words "as follows" and insert "in a lease /or contract, deed, or other document/ dated _____, and recorded in Book _____, Page ____, official records of said county". If (b) is used, the book and page of recordation must be inserted above. If the space provided is insufficient, use an Annex and refer to the Annex in the space.

3/ Insert name exactly as it appears in the Application MME Form 40.

4/ Subparagraph 1(a) does not apply to the holder of a claim, lien, or encumbrance.

4. Undertakes and agrees (a) neither to commit any act nor assert any claim in conflict with the provisions of this Agreement; and (b) to give advance notice of the Government's rights under this agreement to any subsequent transferee, mortgagee, encumbrancer, or lessee of any of the undersigned's right, title, claim, or interest in or against the land or any production therefrom, furnishing the Government with two true copies of such notice; and

5. Consents to all amendments (including an agreement of termination) and assignments of the Contract without notice thereof, and undertakes and agrees that this agreement shall extend and apply thereto.

6. Added provisions (none) (State "None" or "See Annex No.____".)

Dated this 7 th day of September, 19 73.

	1919 Fruitdale Ave M (Street)
Kathryn Oakenfull (Seal)	San Jose, Calif 95125 (City & State)
	(Street)
(Seal)	(City & State)
	(Street)
(Seal)	(City & State)
	(Street)
(Seal)	(City & State)
	(Street)
(Seal)	(City & State)
	(Street)
(Seal)	(City & State)

I, James A. Boland (Name), certify that I am the president (Title—Secretary, etc.) of the corporation named herein; that Mrs. Kathryn Oakenfull (Name), who signed this agreement was then secretary (Title—Pres., Vice-Pres., etc.) of said corporation; that said agreement was duly signed for and in behalf of said corporation by authority of its governing body, and was within the scope of its corporate powers.

Squirrel Creek Company
(Corporate Seal)

James A Boland

BOND AND LEASE

This agreement made and entered into this 23rd day of September 1970 by and between SQUIRREL CREEK CO., a California Corporation, party of the first part and J.R.Walsh party of the second part.

WITNESSETH

That whereas, first party is in the possession of certain mining property in Plumas County, State of California, which property will be hereinafter more particularly described and:

WHEREAS, first party desires to lease the said property for mining purposes and give an option to purchase the same and the second party desires to lease and option said property, NOW THEREFOR:

FOR AND IN CONSIDERATION of the premises and the sum of One Hundred Dollars,($100.00) and the mutual covenants and terms herein contained, said parties hereby covenant and agree as follows, to wit:

That the first party agrees to sell to second party and second party has the option to buy said mining property for the price hereinafter designated, and the strict performance of the other terms, conditions and provisions of this agreement, when and as herein provided: said terms, conditions and provisions being as follows: if purchased before August 2nd, 1980, the purchase price shall be $300,000.00 and if purchased thereafter, the purchase price shall be $400,000.00 dollars.

It is understood and agreed that said property is held by possessory claim and that it will be conveyed to second party by quitclaim deed.

It is further understood and agreed that second party shall cause to be performed upon said property at least three hundred twenty (320) - eight(8) man hour shifts of improvements or developement work every month except when prevented by weather, strikes, war or any other unavoidable conditions or acts of God.

It is further agreed that second party will pay to first party, as a royalty 10% of the total value of all ore and mineral products recovered by him from said property. That total value as herein used means the net smelter returns, the party of the second part will pay all transportation charges.

That all the products from the property will be marketed in the names of the parties hereto jointly and the retu[illegible] will be made by the smelter, m[illegible]l, mint or other purchaser to such bank or trust company in the State of California as shall be agreed upon by the parties to this agreement; that said bank or trust company shall divide the returns made to it as herein provided, i.e. the bank shall transmit to the first party, (10) % of the net value or returns without deductions, and the balance to second party.

That a cleanup shall be made at least on the 1st and 15th day of each and every month, and as oftener as may be agreed upon by the parties hereto.

That the output shall be marketed immediately and the returns therefrom distributed forthwith after receipt of the parties.

That the first party shall have access to the said premises at any time and if required so to do, second party shall and will notify first party of the proposed time of any clean-up or clean-ups, five days prior to the same.

The second party shall keep true books of account relating to the operation and conduct of the said property and that the said true books of account shall be open to the examination of first party at any time.

It is further understood and agreed that all work done by second party upon said premises shall be done in a good and minerlike manner with good and sufficient timbering where necessary and all proper means of escape and safety devices provided. All work shall be done and all mining operations carried on in full compliance with the laws of the United States and the State of California and local ordinances, local mining rules, customs and regulations and that said mine and all workings thereon shall be kept open and clear and in good condition for immediate working by first party, should the second party not elect to purchase the same or this agreement should be terminated by failure of second party to comply with any term or condition herein or upon the expiration of this agreement.

The second party shall dispose of any debris and tailings in conformity with the law and without injury to any other individual or property. That second party will be personally liable for the damage resulting from disposition of debris or tailings.

Certified to be a true copy J. M. Boland

It is further understood that all of the equipment used in the operation of said mine, in the event of the termination of this lease, and option, second party shall have four (4) calender months from the date of the termination of or expiration of this lease agreement, at his own costs and expense, within which to remove from said premises, all tools and machinery but not any structures, and all ore on the dumps placed thereon by second party, subject to the royalty hereinabove provided.

It is further understood and agreed that second party shall keep all persons employed in or about the said mining property fully insured against liability under the Workmens Compensation Insurance Acts. That second party shall not allow any lien to accrue by or through his acts for labor done, materials furnished, damages, or any other form of indebtedness during the full term of this agreement. That first party may post notices of non-responsibility for labor or materials upon said property and that second party will see that said notices or notice are maintained and posted in a conspicious place or places upon the property during the life of this agreement.

It is further understood and agreed that the second party will, upon the execution of this agreement, execute a good and sufficient quitclaim deed to the property described herein to the first party and will deposit said quitclaim deed in escrow with such bank or trust company as shall be agreed upon by the parties to this agreement for the deposit of such returns from the property covered by this agreement, with a letter of instructions directing that said deed be delivered to first party in the event second party defaults or otherwise terminates this agreement or it is otherwise terminated for non-performance. In the event this said agreement and all terms thereof are complied with by second party, the said deed shall be delivered to second party by the said escrow holder, upon the final payment to first party of the entire purchase price.

It is further understood and agreed that the second party shall have the right to assign this lease without the written consent of the first party first had and obtained; and in the event of such assignment, second party shall give notice thereof to first party of any such assignment, enumerating therein the name and address of the assignees and no assignment shall be binding or effective as against first party until such receipt of such notice of assignment is given in the manner as in this agreement provided for.

 Certified to be a true copy J.P. Boland

That second party agrees to pay all taxes or assessments on said property and equipment before the same becomes delinquent; and agrees to furnish first party with evidence of payment of all taxes and assessments at least thirty (30) days before said taxes or assessments would become delinquent.

It is further understood and agreed that second party shall furnish to first party on or before the sixtieth (60) day before proof shall be due, during the existence of this agreement, such affidavit and proof of labor as shall be required by law for the purpose of proving the assessment work upon the premises herein described, for maintaining the title thereto under the mining laws of the United States and including such mining laws of the State of California and the mining District in which said property is located as may be applicable thereto. That all work and labor performed by second party herein shall apply upon the assessment work.

It is expressly understood and agreed that a violation of any condition, covenant, provision or agreement herein contained on the part of second party to be kept or performed, shall constitue a violation of this entire lease agreement; that in the event of such violation, the first party, at his option, may thereupon give notice to second party of such violation and in the event that the violation or defect is not cured within thirty (30) days, that first party may, at his option, delare this lease terminated and ended. In the event the said lease is terminated or ended for a violation of any term or failure to perform any term convenant, condition or agreement herein contained, second party will peaceably surrender the said premises together with all improvements thereon, the first party and the first party may repossess the said premises with or without force. That in the event first JBR Rw ~~second~~ party does not notify the second party of any violation of any terms, covenant, condition or provision herein contained and/or declare a forfeiture for such violation, such failure shall not constitute a modification or waiver of such term or such violation. The waiver by first party of any breach of covenant, term or condition herein contained shall not be deemed to be a waiver of such term, covenant or condition or any subsequence of the same or of any term, covenant and condition herein contained.

That upon the termination of this lease for a violation of the terms or a failure to perform any covenant, term, provision, condition or agreement therein contained, that first party shall be entitled to take possession and accupancy of said premises and each and every

part thereof and may remove all persons and property from said premises; such property may be removed and stored in any public warehouse at the cost and for the account of second party.

It is further understood and agreed that whenever this agreement provides for the giving of notice or notices, such notices or notice to the first party shall be given in writing by registered mail or by personally delivering said notice or notices to SQUIRREL CREEK CO., % James A. Boland, 817 North Redwood Ave., San Jose California; to second party at 328 E 22nd St., Marysville California; either party to this agreement may change his address by giving notice in writing to the other party, as herein provided.

The time of such notice or notices shall be computed from day of delivery to the Post Office, postpaid, to such addressee at any post office in the State of California.

It is further understood and agreed that all sums received by the first party as royalties shall be credited upon the purchase price in the event second party executes his option to purchase said property prior to the expiration date of this agreement or sooner termination thereof.

When the entire purchase price, as designated herein, is paid to first party when and herein provided, by Second party, first party will convey to second party said premises by quitclaim deed.

It is further covenanted and agreed between the parties hereto that second party may at any time, cease mining operations, stop royalty payments and abandon the property and such abandonment shall relieve said second party of all obligations arising after such abandonment and said second party shall be under no further obligations to make any further payments under and by virtue of this lease agreement, but such voluntary termination on behalf of the second party shall be made only by giving notice as in this agreement provided to the first party in writing not less than thirty (30) days prior to the date of said abandonment and termination, but all terms, covenants and conditions by the second party to be kept and performed herein, must have been faithfully complied with up to the time of any such voluntary abandonment and termination, or second party shall be liable to the first party for any default up to the time thereof.

Certified to be a true copy J.A. Boland

It is further understood and agreed that first party may, at any time upon giving ten (10) days notice thereof as herein provided, to second party, to put into effect rules and regulations in respect to and for the saving of and handling of the values of all ore and mineral products in and from said mining property; and second party does agree to strictly follow any such rule or regulation.

It is further understood and agreed that second party will, at all times keep all timbering in said mine in A-1 condition and will make all replacements and repairs to that end.

It is further agreed that in the event second party desires to patent the hereinafter particularly described mining claims, that upon notice given as herein provided, to the party of the first part by second party, first party will proceed and diligently prosecute to completion any and all proceedings necessary to patent the hereinabove described mining claims; all expenses to be borne and paid for by second party.

It is further covenanted and agreed by and between the parties hereto that the property herein referred to and hereinafter more particularly described, shall and does include all water rights, easements and appurtances, situate on or used in connection with the hereinafter described mining claims.

(Description of real property) — Attached

Time is of the essence of this agreement. Notwithstanding any of the covenants, terms and conditions of this agreement provided for, this agreement shall terminate on the 2nd day of August 1980.

SQUIRREL CREEK CO., a corporation

by James A. Boland
President, First Party

J.R. Walsh
J.R.Walsh, Second Party

J.R. Walsh 12/7/70

STATE OF CALIFORNIA, } ss.
County of Santa Clara

On this 4 day of DECEMBER in the year one thousand nine hundred and ~~sixty~~ 1970 before me, CECIL C. COUGHRAN a Notary Public in and for the County of Santa Clara, State of California, personally appeared J. A. BOLAND

CECIL C. COUGHRAN
NOTARY PUBLIC
SANTA CLARA COUNTY, CALIF.
My Commission Expires Sept. 16, 19

known to me to be the person whose name subscribed to the within instrument and acknowledged to me that he executed the same.

IN WITNESS WHEREOF, I have hereunto set my hand and affixed my Official Seal, at my office in the County of Santa Clara, the day and year in this certificate first above written.

Cecil C. Coughran

(General) Notary Public in and for the County of Santa Clara, State of California

CURTIS LINDSAY, INC., STATIONERS - SAN JOSE

STATE OF CALIFORNIA, } ss.
County of Yuba

On this 7th day of December in the year one thousand nine hundred and seventy before me, John E. Stanfield, a Notary Public, State of California, duly commissioned and sworn, personally appeared J. R. Walsh

known to me to be the person whose name subscribed to the within instrument and acknowledged to me that he executed the same.

IN WITNESS WHEREOF I have hereunto set my hand and affixed my official seal in the County of Yuba the day and year in this certificate first above written.

John E. Stanfield
Notary Public, State of California.

My Commission Expires Aug. 17, 1971

Cowdery's Form No. 32—Acknowledgment—General
(C. C. Sec. 1189) 8559Q

Sq uirrel Creek Company

Description of mining property located in sections 3 and 10 in the Johnsville mining district, county of Plumas, State of California, located in Range 11 east, township 22 north, mount Diablo Meridian.

Quarts claims are located as follows:

Squirrel creek #1 is within section 3 ,

Squirrel Creek #2,#3,#4,#5,#6, #7, are within sections 3 and 10,

Squirrel Creek #8 and #9 are within section 10,

Squirrel Creek #10 is within sections 3 and 10.

Placer claims are located as follows:

St Louis (Kriss Creek) southwest ¼ of northeast ¼ of section 3,

Squirrel Creek #2 placer - southern ½ of southwest ¼ of section 3,

Mohawk (Sq uirrel Creek #1 placer) (Last Chance)- southeast ¼ of section 3,

Mammoth - Northwest ¼ of northeast ¼ of section 10,

El Mirage - Northeast ¼ of northeast ¼ of section 10.

(See map attached)

G H Boland
J A Walsh

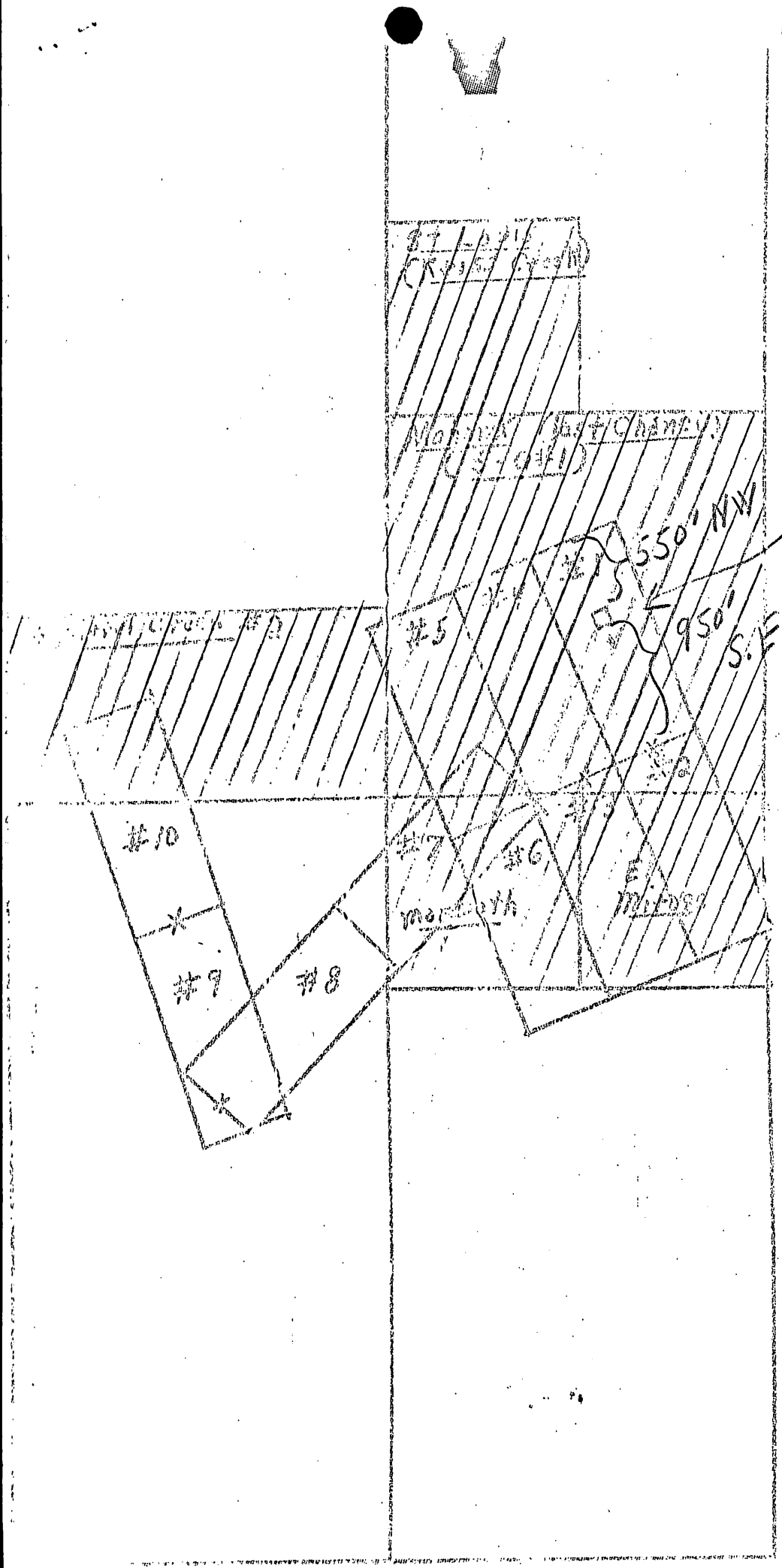

J. Boland
J. Walsh

Sq uirrel Creek Company

Description of mining property located in sections 3 and 10 in the Johnsville mining district, county of Plumas, State of California, located in Range 11 east, township 22 north, mount Diablo Meridian.

Quartz claims are located as follows:

Squirrel creek #1 is within section 3 ,

Squirrel Creek #2,#3,#4,#5,#6, #7, are within sections 3 and 10,

Squirrel Creek #8 and #9 are within section 10,

Squirrel Creek #10 is within sections 3 and 10.

Placer claims are located as follows:

St Louis (Kriss Creek) southwest ¼ of northeast ¼ of section 3,

Squirrel Creek #2 placer - southern ½ of southwest ¼ of section 3,

Mohawk (Sq uirrel Creek #1 placer) (Last Chance)- southeast ¼ of section 3,

Mammoth - Northwest ¼ of northeast ¼ of section 10,

El Mirage - Northeast ¼ of northeast ¼ of section 10.

(See map attached)

G H Boland
J A Walsh

C O P Y

Report on the PLUMAS MOHAWK MINE by Frank A. Kennedy.

This report includes: Location, Description, History, Geology, Accessibility, Timber and Water, Exploration, Recommendations, Cost, Summary, and Conclusion.

- - - - - - - - - - -

PLUMAS MOHAWK

LOCATION The Plumas Mohawk is located four miles from Johnsville, Plumas Counry, California. It lies adjacent to the North of the Plumas Eureka Mine.

DESCRIPTION The property consists of the following named unpatented quartz mining lode claims:

Bear Creek		#1	Bear Creek		#11
"	"	2	"	"	12
"	"	3	"	"	13
"	"	4	"	"	14
"	"	5	"	"	
"	"	6	Lucky Strike		#1
"	"	7	"	"	2
"	"	8	"	"	3
"	"	9	"	"	4
"	"	10	"	"	5
			"	"	6

LUCKY STRIKE PLACER
LUCKY STRIKE MILLSITE

HISTORY I can find very little published and authentic information of the Plumas Mohawk Mine. It was evidently located in 1880 by Gallagher who later took in two Italians as partners. A Company known as the Plumas Mohawk Gold Mining Company was organized under a Nevada charter. Apparently nothing was done until along in 1906 to 1908 under the direction of W. H. Mayfield as President and M. H. Berheim as Secretary, when the present 600 foot tunnel was driven. They run short of funds during the panic of 1907 and 1908 and were forced to stop work.

Considerable money was spent on roads, camp buildings, several hundred feet of tunnel and in the construction of a mill. The mill machinery has been removed from the mill, but the building can be utilized. No more Since 1908 nothing has been accomplished on the property except the annual assessment by the owner.

I was able to find some data in reference to the Plumas Eureka Mine adjacent to the Plumas Mohawk on the South. THIS IS OF PARTICULAR INTEREST AS APPARENTLY THE PLUMAS MOHAWK VEIN WITH WHICH THIS REPORT IS BASED, IS THE SAME PRODUCING VEIN OF THE PLUMAS EUREKA AND JAMISON MINES. What was found on the Plumas Eureka and Jamison is a fair criterion of the true prospective value of the Plumas Mohawk.

The Plumas Eureka Mine adjacent on the South, has two principal ore shoots apparently on the same vein as the Plumas Mohawk, one of which is 150 feet in length and the other 300 feet in length. The hanging

wall is metamorphic slate with a porphyry and syenite foot wall. The average width of the vein is approximately 6 feet. When under full operation they used 12 men in the mill and 173 men on surface and underground. The average yield was $7.92 per ton with a $2.00 loss in the tailings, showing a recovery of approximately 79%. There was a loss of 76 pounds of quicksilver for every 4,600 tons of ore treated and the sulphides ran $30.00 per ton. The reports showed one ton of sulphides to 80 tons of ore. It is highly probable by present day oil flotation methods that the recovery could be brought up to 92%. This property was shut down for a number of years on account of having stopped by the tunnel levels clear thru to surface, thereby letting in a large surface drainage from melting snows. Further exploration was started in 1916 but after raising some 534 feet from the breast of the 7300 tunnel the work was discontinued. The mine is now reported to have developed 40,000 tons of ore that will average $7.73 per ton. The following is reported or quoted from the 1924 annual report of the State mineralogist:

Recommend cyanide leaching

"The Plumas Eureka is an old mine, which has been described at some length in earlier reports of this division, particularly Report Vill and the Plumas County report 1918 by MacBoyle. C. D. Stark extimates the production since 1872 at approximately 1,000,000 tons which yielded $8.00 per ton by amalgamation: and he thinks that there was a large loss in the tailings because of the small plates used. Operations were started in 1851, but no record of production is available for the early operations. The ore comes from a complex system of veins, the Eureka having a dip of 75 degrees and several others being almost horizontal. The geology is also complicated with the following rocks occurring on the property: Quartz, Porphyry, Gabbro, Deroite, Limestone and Calaverras Slates."

The Jamison Mine under the name of the Plumas Eureka and Annex Mining Company, lies adjacent to the Eureka and apparently on the same series of veins and the Eureka and PLUMAS MOHAWK. It was discovered in 1888 and has produced, according to the State reports some $6,000,000.00 and is reported to now have 340,000 tons of developed ore that will assay approximately $8.00 per ton or a total reserve value at $2,700,000.00.

Plumas County, as stated in the last annual report, has 59 GOLD BEARING quartz mines, 61 Gold Placers and 22 Copper properties. The total production up to 1930 has been approximately $63,130,000.00 of which $3,599,121.00 was produced in 1928 and $5,137,968.00 in 1929.

GEOLOGY

The trend of all structures is generally Northwest and Southeast, made up of shales and schists, produced by the metamorphism of both sediments and igneous rocks, and intruded by masses of intrusives forming a somewhat irregular structure of a complicated nature. The joints and fissures thus formed either on the contacts or nearby, became filled with gold bearing quartz, thus producing a matrix for gold which, after erosion together with the erosion of suriferous slates, produced the rich placers. It is found that all gold bearing properties lie either in the veins on the contact or on the border formed by the intermingling of the slates by eruptive rocks.

The vein on which the Plumas Mohawk is located as of the Eureka has a general Northerly and Southerly trend with a 70 degree dip to the West, lying between a porphyritic foot wall and a calaorsous schist hanging

wall. The vein is well defined and varies from 6 feet in width to three or four times that width.

No doubt, as in the Eureka, gold will also be found in rather flat pitches or joining planes and in smaller parallel veins. The smaller veins, whether parallel or flat, should have the same valuable relationship to the Plumas Mohawk vein as the minor veins on the Eureka did to its main vein. There are several outcrops showing quartz veins other than the main Plumas Mohawk vein.

ACCESSIBILITY — The Plumas Mohawk is four miles from Johnsville and but 10 miles from the railroad station of Blairsden to Johnsville is improved, whereas the road from Johnsville to the mine will require additional work.

TIMBER & WATER — The property is more or less covered with a good growth of mine timber and is very accessible for its production. A small creek runs down near the portal of the tunnel that will furnish ample water for milling. There is also a very much larger stream crossing the South end of the group.

EXPLORATION — The property has tunnel driven in approximately 600 feet as indicated on the attached map. The tunnel is caved at about 250 feet in from the portal so was unable to examine the vein along the tunnel beyond this point. All ore has been mined or stoped out from the portal in to a distance of approximately 180 feet. I sampled the vein for a distance of 40 feet beginning at the caved portion, that is from 200 to 240 feet and the average assays for 7 feet in width was $17.17 per ton in gold and little silver. The ore sampled was thoroughly oxidized to a yellow ocher and black manganese color. The vein showed to be very strong and was wider than the seven feet sampled. There is a winze reported to be down 70 feet in depth on good ore in that portion of the vein sampled but it was inaccessible. No doubt the ore shoot is much longer that the area sampled.

The old mill is located just below the portal of the tunnel. The machinery has been removed, but the structure is still intact and can be used to a good advantage. I could not find out anything definite about their milling results but am of the opinion that they did not use the right process for recovering the gold values. There are other small buildings that will aid materially in starting operation. The above practically covers all the development on the property. It is difficult to estimate the amount of money already expended, but the amount is criterion as to the present value of the property or indicative of its possible ore reserves. I am giving an estimated value to any improvements that will be of use to the present planned development.

Four miles of road	$6,000.00	? 1/1
Buildings, Sheds, etc.	2,000.00	200
600 foot tunnels@ $12	7,200.00	0
Total	$15,200.00	

RECOMMENDATIONS — The property, on account of general geology, location, proximity, to productive properties and apparently on the same producing veins, is a valuable prospective gold property. The prospective area is approximately 7,500 feet in length, with this in mind and taking into consideration the limited development now on the property, I shall make the following recommendations.

I believe it best to divide the program of development into two parts.

3 ... note.

First sink a vertical shaft to a depth of 150 feet and develop the vein or ledge by crosscutting to it from the shaft station and drifting along its course to the South. It appears to be cheaper and also quicker to sink the shaft in order to gain depth on the vein, rather than drive a tunnel to gain the same depth. The shaft should be sunk near the vein on the foot well side and cross cut to the vein.

After drifting along the ore shoot I recommend it be carefully sampled and assayed. What can be recommended after this portion of the development is completed will depend entirely on what is shown. There is no question in my mind but what the ore shoot as shown in the old tunnel, will not only be longer but should give an average assay as high as the average ore milled on adjacent properties.

The second step will either be to sink another 100 feet in depth and develop the same ore shoot, or else drift along the course of the vein and pick up another ore shoot or zone. I do not intend to go into any detail as to what should be done on this second step until we have completed the above recommended plan of development.

In regards to mill construction, it is better by far before even considering a mill that an experienced mine operator be entirely satisfied as to the actual contents band structure of the ore to be treated. This is best followed by sending the necessary amounts of the average grade of ore to a reliable testing concern like the General Engineering Company at Salt Lake City. Having taught ore dressing in a large university, will say that I have tested ores and seen as many mistakes made in building a mill with the wrong flow sheet as I have seen mines trying to mill and produce from a mine with insufficient tonnage of developed ore. With this in mind, I recommend that after a sufficient tonnage has been developed that thorough tests be made of the ore in order to secure the right flow sheet and build the mill accordingly.

COSTS

PRELIMINARY ESTIMATE

Camp buildings and equipment	$ 2,500.00
Road Improvements	1,000.00
Portable Compressor	3,250.00
Air Drill, Drill Steel, Repairs	750.00
Blacksmith Equipment	160.00
Pipe and Rail, etc.	250.00
Small Hoist, Buckets, etc.	2,250.00
Two Mine Cars	150.00
Light Truck	900.00
Misc. Tools, etc	250.00
Preliminary expenses	$ 1,000.00
	$12,460.00
Unforeseen expense 25%	3,115.00
	$15,575.00

OPERATION

Small Head Frame	$ 350.00
Shaft Sinking @ $50.00	7,500.00
Six Hundred feet drifting @ $12.00	7,200.00
Pump, jack & small gas engine.	350.00

Sampling and assays	$ 150.00
Report on completed exploration	500.00
Ore tests, etc.	
Miscl.	11000.00
	$17,550.00
Unforeseen 25%	4,387.00
	$21,937.00

In the preliminary estimate it is very likely that the operation can be gotten under way with less money than is estimated. This also may be applied to the operation estimate. In other words it is difficult to say what a thing will cost when someone else is spending the money: however, I have made allowances and the total cost should come considerably under the above estimated costs with proper supervision.

SUMMARY

Location

10 miles from R.R. station, Blairsden, Plumas County, California.

Description

20 Quartz mining lode claims, one placer and one millsite.

History

Located at an early date and district shows large production.

TIMBER & WATER

Plenty of available timber on the property and sufficient water supply.

Geology

Characteristic of adjacent premises and apparently on same vein as two properties that have PRODUCED CLOSE TO $14,000,000.00. Vein is apparently the SAME VEIN AS THE PRODUCING VEIN OF THE EUREKA.

Accessibility

Ten miles from the railroad station, Blairsden, on the Western Pacific.

Exploration

Limited to about 600 feet of tunnel and ore winze. Vein appears to extend the entire length of the property, approximately for 7,500 feet.

Recommendations

Recommend sinking to a depth of 150 feet and developing the already known ore shoot.

Costs

Preliminary estimate.	$16,000.00
Operation estimate	22,000.00
Total . . .	$38,000.00

The raising of the preliminary estimate will be ample to get the operation under way as it will take some time to do the necessary road work and put up the camp buildings.

CONCLUSION

In conclusion will say the the Plumas Mohawk represents an opportunity of developing into a VALUABLE GOLD PRODUCING MINE. It has approximately 7,500 feet of the SAME WELL DEFINED VEIN as the Jamison and the Eureka Mines. Plus $.

Given the same opportunity as the Plumas Eureka, I see no reason why it should not prove to be as productive.

Respectfully submitted,

Signed-------- Frank A Kennedy******

Mining Engineer,
Boise, Idaho

Dated

June 23rd. 1931

At the time of this report gold was $20.00 ounce

Also drilling techni— has improved Along with Earth-moving. And. one treatment 96 to 99.4 % Recovery is possible. plus total milling which Brings the Value per ton to appr— $28.00

P C Exploration, Inc.

692 BOOTH ROAD
ROSEVILLE, CALIF. 95678
PHONE 916 / 783-9733

Contractor's License
No. 265556 A & SC-61

January 7, 1974

Plumas Mohawk Mining Co.
328 East 22nd Street
Marysville, Ca. 95901

Gentlemen:

Mr. Paul Phelps asked us to submit the following tentative proposal for core drilling underground 5 or 6 holes to approximate depths of 300 feet in your mine near Johnsville, California.

1 - Mobilization & demobilization, includes moving equipment from portal to drill station, set up, move between holes & set up on additional 5 or 6 holes, with crew of 2 men. 2,500.00

2 - Core drilling AX (2" dia. hole, 1-1/16" dia. core) 0 to 300 foot depth, per lin. ft. 8.30

Prices include cardboard core boxes & drilling bits.

We like to have about 15 feet of room in line with the holes, so drill rods can be pulled in 10 foot lengths.

You supply the following without cost to PC Exploration, Inc.:

Reasonable access to drill stations.
An adequate supply of compressed air.
A source of water within a reasonable distance of drill stations.

Without making a physical inspection of the area where holes are to be drilled & not knowing what the formations are, or the angle of holes to be drilled, this is the best we can do.

Please call us if you have any questions concerning this proposal.

Very truly yours

PC Exploration, Inc.

Peter Chesler

Peter Chesler

DIAMOND CORE DRILLING
ROTARY DRILLING
GROUTING
FOUNDATION TESTING
DIAMOND DRILLING EQUIPMENT
DRILLING ADDITIVES

Boyles Bros.
DRILLING COMPANY
CONTRACTORS-ENGINEERS

General Offices and Plant
1624 Pioneer Road P. O. Box 58 Phone (801) 487-3671
SALT LAKE CITY, UTAH 84110
Cable: BOYLESCO
Telex: 388-321

BRANCH OFFICES
PHOENIX, ARIZONA
GOLDEN, COLORADO
SPARKS, NEVADA
SPOKANE, WASHINGTON
MURFREESBORO, TENNESSEE
IRONWOOD, MICHIGAN
SANTIAGO, CHILE
cable: BOYLESBROS
LIMA, PERU
cable: BOYLESCOP
MEXICO CITY, MEXICO
telex: 001774546

BEN L. AUSTIN
MANAGER DRILLING OPERATIONS

November 6, 1973

Mr. J. R. Walsh
Plumas Mohawk Mining Company
328 East 22nd Street
Marysville, California 95901

Gentlemen:

We are pleased to present the following proposal for drilling underground in your mine near Blairsden, California. We understand that the program will consist of a minimum of 2,000 feet to be drilled in 15 holes inclined from horizontal to minus 45 degrees.

Our schedule of prices for doing this work is as follows:

1. Mobilization and demobilization of men and equipment, one lump sum payable with the first month's invoice - $500.00.

2. Core Drilling - 0 to 250 feet NX size - $11.00 per foot.

3. Reaming any size - $5.75 per foot.

4. Standby and moving time - a charge of $21.00 per hour will be made whenever the crew is engaged in any of the following activities:

   a. Moving into and out of the mine and between holes.
   b. Setting up and tearing down.
   c. Delays for your convenience.
   d. Delays for lack of air or drill water.
   e. Survey time.
   f. Cementing the hole
   g. Recovering lost circulation in the hole.

5. Drill stations are to be provided by you free of cost to Boyles.

6. The following will be charged at our published list prices:

   a. Cement, drilling mud and additives.
   b. Casing ordered left in the hole or lost in the hole through normal drilling activities.
   c. Core boxes if supplied by Boyles.

We understand that this work is contemplated for next spring and should our proposal be accepted we request the maximum possible advance notice prior to mobilizing the crews.

Yours very truly,

B. L. Austin

BLA:bg

cc: J. D. Fetterhoff

Cable Address—BANKAMERICA

Bank of America
NATIONAL TRUST AND SAVINGS ASSOCIATION

NORTH HIGHLANDS BRANCH • 5945 WATT AVENUE • NORTH HIGHLANDS, CALIFORNIA 95660

September 26, 1973

Plumas-Mohawk Mining Company
328 East 22nd Street
Marysville, CA 95901

Gentlemen:

We have reviewed your loan request for $30,000 for the purpose of exploratory mining.

We are unable to grant a loan for this amount and purpose. Our decision in not granting this loan is based on the financial statements presented, inasmuch as they do not substantiate the loan.

Sincerely,

Walter J. Beehler
Manager
449-4731

WJB:ncp

Marysville, Calif.
September 23rd, 1973.

Bank of America
North Highlands Calif 95660

Att:Mr. Walter Boehler Mngr

Dear Walter:

Pertaining to our conversation of a couple of days ago, Im enclosing herewith the current Plumas-Mohawk Mining Companys financial statement and personal statement of John Walsh president.

Any consideration for a loa that could be had would be in appreciation. John Walsh and the writer would like to discuss this matter with you personally.

Very truly yours,

Paul Phelps - Accountant
Plumas-Mohawk Mining Co.

Nevada National Bank
Reno Branch / *1 North Virginia Street, P. O. Box 3099, Reno, Nevada 89505, Phone 329-0403*

October 29, 1973

Mr. J. R. Walsh
President
Plumas Mohawk Mining Co.
328 East 22nd Street
Marysville, California 95901

Dear Mr. Walsh:

Per our discussion today in regard to your inquiry in obtaining a capital loan for the purpose of mining development in California, please be advised that since the operation is outside the State of Nevada, we would not be interested in a loan of this type unless fully secured by marketable securities or at such time as you can supply this bank with operating statements covering one full year.

Sincerely,

Gene Maxwell
Manager

GM:cl

Marysville, Calif.
October 23rd,1973.

Nevada National Bank
P O Box 3099
Reno Nevada 89505

Att:mr. Maxwell Mngr

Dear Sir:

In line with our phone conversation, please be advised as follows: We wish to apply for a mining loan of $30,000.00 for developement of a Gold and Silver property and will be in shortly to discuss the proposition with you.

Very truly yours,

PLUMAS MOHAWK MINING CO.

by, _____
President

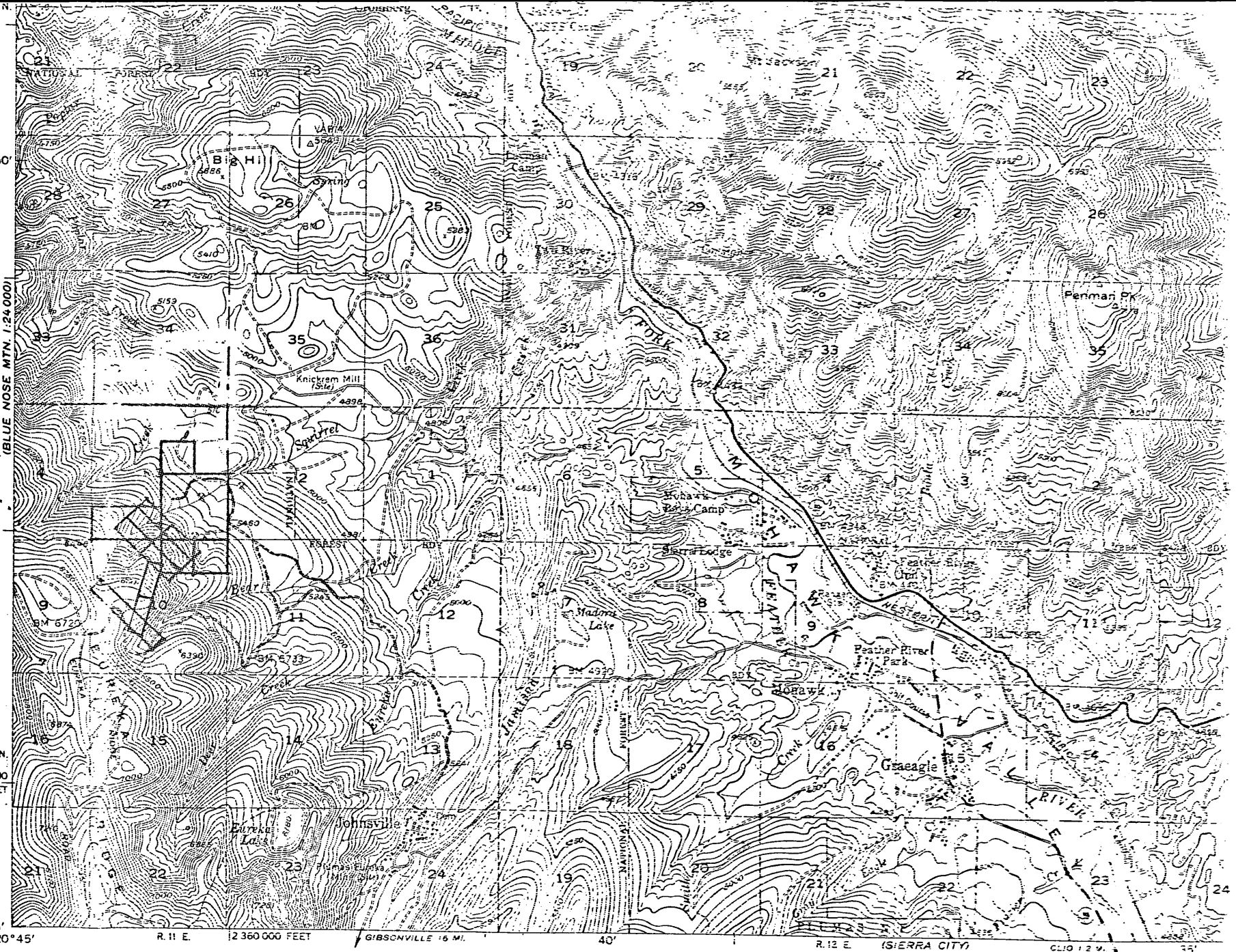

Mapped, edited, and published by the Geological Survey

Control by USGS and USC&GS

Topography by planetable surveys 1936–37
Culture revision and field check 1956

Polyconic projection. 1927 North American datum
10,000-foot grid based on California coordinate system, zone 1

Dashed land lines indicate approximate locations

SCALE 1:62 500

CONTOUR INTERVAL 80 FEET
DATUM IS MEAN SEA LEVEL



SEC's 3 & 10 TWSP 22 N RANGE 11 E M.D.M.

Squirrel Creek Claims

Recorded at Quincy Cal. & Plumas County

Quartz Claims	Section number	book	page number
Squirrel Creek #1	3	24	208
Squirrel Creek #2	3 & 10	24	209
Squirrel Creek #3	3 & 10	24	210
Squirrel Creek #4	3 & 10	24	211
Squirrel Creek #5	3 & 10	24	212
Squirrel Creek #6	3 & 10	24	213
Squirrel Creek #7	3 & 10	24	214
Squirrel Creek #8	10	24	215
Squirrel Creek #9	10	24	216
Squirrel Creek #10	3 & 10	24	217
Placer Claims			
Mammoth placer	10	17	244
Mohawk (Last Chance)	3	17	259
Squirrel Creek	3	17	242
El Mirage	10	17	259
St Louis (Kriss Creek)	3	17	284

All these claims, both placer and lode, lie within Range 11 east township 22 north, Mount Diablo meridian, Johnsville mining district.

Geared for **GMP** *Top Service*

1973-74

EQUIPMENT FOR CONSTRUCTION,

MINING & INDUSTRIAL PROJECTS

SERVICE • PARTS • SALES • RENTALS

RENTAL RATES

F.O.B. OUR YARD — PURCHASE OPTIONS AVAILABLE

YOUR SUPPLIER FOR MORE THAN

29 YEARS

GEORGE M. PHILPOTT CO., INC.

South San Francisco	East Grand Avenue & Harbor Way South San Francisco, California	**(415) 589-1010**
Sacramento	P.O. Box 26161 (8700 Fruitridge Rd.) Sacramento, California	**(916) 381-2500**
Los Angeles (Brea)	650 N. Berry Street Brea, California	**(714) 529-2188**
Casper	P.O. Box 14 (700 East C Street) Casper, Wyoming	**(307) 234-3557**

OTHER OFFICES: PORTLAND·SEATTLE·SPOKANE

GMP

SOUTH SAN FRANCISCO East Grand & Harbor Way (415) 589-1010
Emergency Phones: 589-0652; 345-7279

SACRAMENTO P. O. Box 26161 (8700 Fruitridge Road) (916) 381-2500
Emergency Phones: 383-7106; 363-4793

LOS ANGELES (BREA) 650 N. Berry Street (714) 529-2188
Emergency Phones: 827-6863; 691-3947

CASPER, WYOMING P.O. Box 14 (700 E. C. Street) (307) 234-3557
Emergency Phone: 265-9059

Single Shift Operation Rental Rates

Rental Rates subject to change without notice. Minimum charge rental and purchase – $15.00

AIR EQUIPMENT

Portable Compressors	Day	Week	Month
85CFM Gas Rotary	$20.00	$61.00	$170.00
150CFM Diesel or Gas Rota-Screw	25.00	83.00	265.00
185CFM Diesel or Gas Rota-Screw	30.00	94.00	325.00
325CFM Diesel Rota-Screw	55.00	165.00	495.00
365CFM Diesel Rota-Screw	65.00	220.00	605.00
450CFM Diesel Rota-Screw	90.00	248.00	650.00
600CFM Diesel Rota-Screw	105.00	330.00	950.00
750CFM Diesel Rota-Screw	125.00	363.00	1105.00
900CFM Diesel Rota-Screw	165.00	495.00	1430.00
1050CFM Diesel Rota-Screw	186.00	550.00	1660.00
1200CFM Diesel Rota-Screw	250.00	660.00	1950.00

Stationary Electric Compressors			
125CFM–25HP WBR	Monthly Only		$209.00
180CFM–40HP WBC	Monthly Only		275.00
230CFM–50HP WBQ	Monthly Only		336.00
365CFM–75HP WBH	Monthly Only		506.00
460CFM–100HP WFK	Monthly Only		633.00
550CFM–125HP WFJ	Monthly Only		759.00
885CFM–200HP WFN	Monthly Only		1210.00
1075CFM–250HP WFO	Monthly Only		1474.00
Air Receivers	Price on Request (Advise Size)		

Tank Mounted Compressors		
½, 1, 1½ HP	$30.00	$83.00
2, 3 HP	36.00	116.00
5, 7½ HP	58.00	154.00
10, 15 HP	70.00	171.00

AIR HOIST – SLUSHERS

Single Drum, 600#	$30.00	$83.00
Single Drum, 1200#.	41.00	116.00
Single Drum, 2000#.	70.00	209.00
Single Drum, 3000#.	72.00	215.00
Single Drum, 3500#.	81.00	220.00
Single Drum, 5430#.	86.00	226.00
Double Drum Slushers–1100#	70.00	198.00
Double Drum Slushers–2000#	105.00	319.00
Double Drum Slushers–2500#	138.00	396.00

GENERATORS – WELDING MACHINES

Generator Units			
2,500 Watt–2½ KW	$16.00	$40.00	$110.00
3,500 Watt–3½ KW	19.00	50.00	132.00
4,000 Watt–4 KW	20.00	55.00	138.00
5,000 Watt–5KW	25.00	66.00	165.00

Welding Machines			
200 Amp Gas Portable	$15.00	$47.00	$127.00
300 Amp Gas Portable	17.00	55.00	149.00
Welding Cable per 50' w/Holder & Clamp	3.50	5.50	11.00
Hoods, Cable, etc.	Price on Request		

AIR TRACS – ROCK DRILLS – PNEU. TOOLS

"Air Trac" – Wagon Drills – Twin Drills – Quad Drills

	Day	Week	Month
ATD-3100 "Air Trac" w/DH-123J or PR-123J	$200.00	$400.00	$1100.00
ATD-3200 "Air Trac"			
w/PR-123J	300.00	500.00	1155.00
w/PR-133J	---------	550.00	1375.00
ATD-3700 Ext. Boom "Air Trac"			
w/PR-123J	---------	600.00	1525.00
w/PR-133J	---------	650.00	1670.00

(Tracs include Mist Drilling System)

Twin Drills and Quad Drills . . . . . Prices on Request

Breakers—Chippers—Spaders			
Paving Breakers 30 lbs.	$ 9.00	$22.00	$72.00
Paving Breakers 60 lbs.	10.00	25.00	77.00
Paving Breakers 90 lbs.	11.00	28.00	83.00
Chipping Guns	10.00	28.00	55.00
Clay Spades & Trench Diggers	9.00	22.00	72.00

Heavy Duty Demolition Breakers			
2,000# Breaker, Point, Oiler	$330.00	$660.00	$1980.00
1,000# Breaker, Point, Oiler	165.00	330.00	990.00
1,000# Mtd. on Air Trac	275.00	550.00	1650.00
500# Breaker, Point, Oiler	83.00	165.00	550.00

Sinker Drills – Hand Held			
Jackhammer 30 lbs. S-33	$13.00	$33.00	$ 99.00
Jackhammer 45 lbs. S-48	14.00	32.00	105.00
Jackhammer 55 lbs. S-55/58/73	15.00	40.00	116.00

Walk Behind Bushing Machine			
11 Head (18" Path) Pneumatic Scabbler	$165.00	$495.00	$1100.00

Backfill Tampers			
Backfill Tampers T-23	$14.00	$33.00	$99.00
Backfill Tampers T-43	16.00	39.00	110.00

Feed Leg Drills and Stopers			
Feed Leg Drill FL53, FL63, FL83	$25.00	$55.00	$165.00
Stoper Drills RB53, RB83	25.00	55.00	165.00

Impact Wrenches			
Impact Wrench ½" Drive	$13.00	$28.00	$72.00
Impact Wrench ¾" Drive	14.00	33.00	99.00
Impact Wrench 1" Drive	18.00	44.00	110.00

AIR TOOL ACCESSORIES – GRINDERS

Air Tool Accessories			
Gads, Chisels	$2.50	$4.50	$8.00
Asphalt Cutters, Spades	3.50	7.00	10.00
Bushing Tools	4.50	8.00	11.00

Grinders (Air-Electric)			
Grinders, Straight or Angle	$13.00	$33.00	$ 88.00
Carbide Bit Grinder			
G-7B Bench Type	25.00	66.00	193.00
G-7F Pedestal Type	30.00	83.00	220.00

GEORGE M. PHILPOTT CO., INC.

CRANE & HIGH LIFT RENTAL RATES

PETTIBONE Hydraulic Center Mount Cranes

MODEL	CAPACITY	WEEK	MONTH
15 MultiKrane	7.5 Ton	$360.00	$1100.00
20 "	10 "	385.00	1300.00
25 "	12.5 "	440.00	1375.00
30 "	15 "	495.00	1485.00

PETTIBONE Hydraulic Truck Cranes

CAPACITY 14.5 TO 75 TON · · · · · · · · · · Price on Request

PETTIBONE High Lifts (pneumatic tires)

MODEL	CAPACITY	WEEK	MONTH
8-24 (24')	8000#	$305.00	$935.00
8-33 (33')	8000#	385.00	1100.00
8-36 (36')	8000#	385.00	1100.00
88 EXTENDO (34')	8000#	415.00	1375.00

South San Francisco	East Grand Avenue & Harbor Way South San Francisco, California	(415) 589-1010
Sacramento	P. O. Box 26161 (8700) Fruitridge Rd.) Sacramento, California	(916) 381-2500
Los Angeles (Brea)	650 N. Berry Street Brea, California	(714) 529-2188
Casper	P. O. Box 14 (700 East C Street) Casper, Wyoming	(307) 234-3557

GEORGE M. PHILPOTT CO., INC.

FLYGT ELECTRIC SUBMERSIBLE PUMP

RENTAL RATES

RENTAL RATES ON ALL PUMPS INCLUDE 50 FEET OF ELECTRIC CABLE AND STARTER BOX WITH OVERLOAD PROTECTION.

MODEL & SIZE	VOLTAGE PHASE	HORSE POWER	WEIGHTS & DIMENSIONS	DISCHARGE HEAD	G.P.M.	DAY	WEEK	MONTH
B-2050 1½" or2"	110/220 1Ø 220/440 3Ø	1.1 1.1	33 lbs. 7½"D–15¾"H	0–49	113–0	$15.00	$36.00	$99.00
B-2066 3"	220 1Ø 220/440 3Ø	2.5 3.75	62 lbs. 15"D–20-3/8"H	0–90 0–95	230–0 280–0	22.00 22.00	50.00 50.00	143.00 143.00
B-2102 3" or 4"	220 1Ø 220/440 3Ø	5.8 8.2	106 lbs. 16¼"D"–22"H	0–160	710–0	33.00	72.00	210.00
B-2125 3" or 4"	220/440 3Ø	13	183 lbs. 21"D–32"H	0–250	650–50	48.00	108.00	330.00
B-2151 4" or 6"	220/440 3Ø	30	330 lbs. 26"D–30"H	0–240	1600–0	99.00	237.00	660.00
B-2200 6" or 8"	440 3Ø	75 90	1210 lbs. 21"D–58"H	0–220 0–140	1600–0 3100–0	187.00	440.00	1254.00
B-2201 4"	440 3Ø	58	530 lbs. 17"D 42½"H	0–310	900-0	176.00	430.00	1210.00
B-2250 6," 8," or 10'	440 3Ø	88	1200 lbs. 37"D–40"H	0–250	5400–0	215.00	495.00	1430.00
CS-3065 3" Trash	220/440 3Ø	1.3	84 lbs. 15"D–23"H	0–40	150–20	19.00	50.00	132.00
CS-3082 3" Trash	230/1Ø 230/460/3Ø	1.5 2.5	216 lbs. 27"D–31"H	0–30 0–42	340–0 575–0	33.00	83.00	220.00
CS-3101 4" Trash	230/1Ø 220/440 3Ø	3.2 5	230 lbs. 26"D–34"H	0–46 0–67	675–0 825–0	39.00 44.00	94.00 110.00	275.00 320.00
CS-3126 4"-6"-8" Trash	230/460 575–3Ø	9.4	368 lbs. 31"D–38"H	0–100	1550–0	50.00	121.00	385.00
CS-3151 6" Trash	220/440 550–3Ø	18 18	463 lbs. 31"D–45"H	0–88 0–115	1775–0 1025–0	66.00	154.00	517.00
CS-3200 8" Trash	220/440/550 3Ø	29	1330 lbs. 50"D–52"H	0–110	2450–200	132.00	303.00	935.00
CS-3300 8"10"12"	440 3Ø	88	2700 lbs. 40x60x78"H	0–200	7500-0	330.00	616.00	1870.00
B-2075 3" Ex. Pr.	Exp. Proof 440 3Ø	5	95 lbs. 15"D–26"H	0–100	320–100	50.00	117.00	330.00

East Grand Avenue & Harbor Way
South San Francisco, California (415) 589-1010

P. O. Box 26161 (8700 Fruitridge Rd.)
Sacramento, California (916) 381-2500

650 N. Berry Street
Brea, California (714) 529-2188

P. O. Box 14 (700 East C Street)
Casper, Wyoming (307) 234-3557

PUMPING EQUIPMENT

Contractors Pumps

Centrifugal	Day	Week	Month
2" Pump Gasoline	$13.00	$33.00	$ 99.00
3" Pump Gasoline	15.00	39.00	105.00
4" Pump Gasoline	21.00	61.00	171.00
4" Pump Diesel	26.00	72.00	193.00
6" Pump Gasoline	36.00	88.00	242.00
6" Pump Diesel	39.00	94.00	275.00
8" Pump Diesel	52.00	132.00	385.00
10" Pump Diesel	63.00	165.00	495.00

Trash Hog Pumps

2" Trash Hog Gas	$15.00	$39.00	$105.00
3" Trash Hog Gas	20.00	61.00	165.00
4" Trash Hog Gas	30.00	83.00	225.00
4" Trash Hog Diesel	33.00	94.00	253.00
6" Trash Hog Gas	41.00	116.00	325.00
6" Trash Hog Diesel	52.00	132.00	358.00

Diaphragm (Mud Hog)

3" Mud Hog Gasoline	$13.00	$33.00	$105.00
4" Mud Hog Gasoline	15.00	40.00	110.00
4" Double Diaphragm Gas	25.00	66.00	193.00

SUMP – SUBMERSIBLE (AIR-ELECTRIC)

2" Air M-8 Wilden Diaphragm	$15.00	$39.00	$110.00
3" Air M-15 Wilden Diaphragm	18.00	50.00	138.00
2½" Air VP-4 G.D. Impeller	19.00	50.00	138.00
2½" Air VP-8 G.D. High Head Impeller	22.00	55.00	160.00

ALL SIZES ELECTRIC PUMPS — See Insert

TESTING PUMPS – HIGH PRESSURE

Air and Gasoline Powered	$28.00	$83.00	$275.00

GROUTING EQUIPMENT

6 x 3 x 6 Pump Only	$83.00	$165.00	$440.00
10 x 3 x 10 Pump Only	110.00	303.00	825.00
Complete Units			
G.M.P. SSF2-10 w/ G.D. Pump		$220.00	$660.00
G.M.P. SSF2-10 w/ Moyno Pump		275.00	825.00
G.M.P. SSF2-20 w/ G.D. Pump		330.00	990.00
G.M.P. SSF2-20 w/ Moyno Pump		385.00	1155.00

TUNNEL EQUIPMENT

Tunnel Excavating Equipment – Air Powered

Eimco Model 12B (Rail)	$700.00
Eimco Model 21B (Rail)	755.00
Eimco Model 24B (Rail)	820.00
Eimco Model 630 (Crawler)	1350.00
Eimco Model 632 (Crawler)	1375.00
Eimco Model 40H (Rail)	1925.00
Eimco Load – Haul – Dump Units	Price on Request
Eimco Loaders	Price on Request

Tunnel Dumptors

Eimco Model 962 (2 Ton)	$825.00
Eimco Model 963 (3 Ton)	935.00
Larger Models	Price on Request
Koehring Dumptors	Price On Request

Tunnel Ventilating Equipment

TUMSCO-Vanax Blowers	Price on Request
SPIR -L-OK Pipe	Price on Request

PNEUMATIC CONCRETE PLACING EQUIPMENT

Press-Weld, Shotcrete Gunite	Price on Request

HOSE AIR - WATER

Water Suction Hose Coupled

	Day	Week	Month
2" x 20' Suction	$ 7.00	$11.00	$ 22.00
3" x 20' Suction	9.00	17.00	33.00
4" x 20' Suction	13.00	22.00	50.00
6" x 20' Suction	25.00	44.00	105.00
8" x 25' Suction	41.00	88.00	264.00
10" x 25' Suction	58.00	132.00	385.00

Water Discharge Hose Coupled

2" x 25' Discharge	$ 3.50	$ 4.50	$ 11.00
3" x 25' Discharge	4.50	8.00	17.00
4" x 25' Discharge	7.00	11.00	33.00
6" x 25' Discharge	13.00	22.00	66.00
8" x 25' Discharge	25.00	44.00	132.00
10" x 25' Discharge	30.00	83.00	193.00
2" x 50' Fire Hose	7.00	11.00	22.00
3" x 50' Fire Hose	8.00	14.00	33.00
4" x 50' Fire Hose	9.00	22.00	50.00

Air Hose Coupled

½" x 10' Hose Whip	$ 1.65	$ 2.50	$ 4.50
¾" x 50' Air Hose	3.50	5.50	10.00
2" x 50' Bull Hose	7.00	17.00	50.00
3" x 50' Bull Hose	11.00	28.00	94.00
Air Manifolds			Price on Request

WADE ALUMINUM PIPE — Price on Request

SAND BLAST EQUIPMENT

Sandblast Pots 150-300#	$14.00	$39.00	$116.00
Sandblast Pots 600#	17.00	44.00	138.00
Sandblast Hose w/ Fittings			
1" x 50'	5.50	10.00	33.00
¾" x 12½' Whip	3.50	5.50	11.00
Hood, Nozzles, etc.			Price on Request

Cranes and High Lifts

See Insert

COMPACTING EQUIPMENT

Wacker Tampers & Plates

GVR-100 Rammer	$28.00	$83.00	$220.00
GVR-150Y Rammer	30.00	99.00	248.00
GVR-200 Rammer	35.00	143.00	358.00
VPG-160 Vibro-Plate	24.00	66.00	171.00
VPG-300 Vibro-Plate	28.00	83.00	220.00
VPG-500 Vibro-Plate	58.00	220.00	495.00
DVU 1500 Vibro-Plate (Diesel)	58.00	220.00	605.00
DVU 3001 Vibro-Plate (Diesel)	85.00	275.00	770.00

Rollers

5-8 Ton Diesel	---------	$193.00	$523.00
8-12 Ton Diesel	---------	248.00	688.00
12-14 Ton 3-Wheel Diesel	---------	275.00	715.00

Vibratory Rollers (Walk-Behind)

One Ton Diesel (TVR-15)	$75.00	$200.00	$600.00
Two Ton Diesel (TVR-30)	100.00	250.00	750.00

See Back for Products We Handle

GEORGE M. PHILPOTT CO., INC.

PRODUCT LIST

AIR COMPRESSORS & EQUIPMENT

Portable Air Compressors — diesel and gas; Stationary Compressors — all sizes; Aftercoolers, Air Receivers, Electric Starting Equipment

BITS, STEEL, BIT GRINDERS & FITTINGS

Rock Bits, Button-type Bits, Rotary Drag Bits, Grinders — Hand-held, Bench and Pedestal, Grinding Wheels, Gads and Tools — all types and sizes

CRANES, SHOVELS, DRAGLINES AND DREDGES

Truck and Crawler Cranes, Shovels, Backhoes, Draglines, Hydraulic Yard Cranes, Hydraulic Boom Stops, Buckets — all types, Hydraulic Dredges — all sizes

CONCRETE EQUIPMENT

Buckets, Conveyors, Pumps, Gunite Units, Placing Equipment, Vibrators, Vibratory Finishers and Screeds. Grout Pumps and Grout Units

RUBBER GOODS

All types Air, Water, Steam and Sandblast Hose, and all Industrial Rubber Products

SANDBLAST EQUIPMENT

Sandblasters, Sandblast Hose and Whips, Nozzles, Fittings, Hoods and Supply Items

VENTILATING EQUIPMENT

TUMSCO Blowers and Ventilating Fans, Bag Line, Spir-L-Ok Cold Rolled or Galvanized Steel Pipe, Diesel Exhaust Scrubbers

AIR DRILLING EQUIPMENT

Air Trac Drills, Drifter Drills, Hand-Held Sinker Drills, Chipping Guns, Spaders, Paving Breakers, Heavy Duty Demolition Breakers, Rotary and Mole Drill Units, Diamond Drill Units, Various Pneumatic Tools and Air Anti-Freeze Systems, Air Mist Systems

PUMPS

Portable, Self-Priming (Gas, Electric and Diesel), Submersible (Electric and Air), Diaphragm (Electric, Air, and Gas), and Reciprocating (Steam, Air-Drive, Electric, and Gas).

COMPACTORS, ROLLERS — LOADERS AND DOZERS — MATERIAL HANDLING EQUIPMENT

Rollers, Rammers, Compactors, Muckers, High-Lifts (Pneumatic Tired), Shuttle Buggies, Tunnel Dumptors, Front-End Loaders, Dozers and Back-Hoes, Rippers, Log Handlers, Skidders, Cary Lifts and Line Saggers

GENERATORS AND LIGHT TOWERS

AIRSHORE TRENCHJACKS

WELDERS & WELDING SUPPLIES

SUPPLIES

H & L Teeth, Grader Blades, Cutting Edges, Air Hose, Safety Hose Clamps, Drill Rod, Aluminum Pipe, Hose Fittings, Grinding Wheels, Wire Rope, Slings, Blasting Mats, Grease, Rock Drill Lubricants, Miscellaneous Hand Tools, Hard Hats, Safety Equipment, and Towable Brooms

INVESTIGATE OUR RENTAL/PURCHASE PROGRAM

GMP

Office of Minerals Exploration
345 Middlefield Road
Menlo Park, California 94025

March 13, 1974

Plumas Mining Company
328 East 22nd Street
Marysville, California 95901

Re: OME-6901 (Gold-Silver)
Plumas Mining Company
Plumas Mohawk Mine
Plumas County, California

Gentlemen:

Your application for exploration assistance has been assigned Docket No. OME-6901. Please identify all future correspondence relating to the application by this number.

I apologize for the delay in acknowledging receipt of your application. We have been holding it in active status until we find out if funds for the OME program will be appropriated for the next fiscal year beginning July 1, 1974. We have not yet received official notice, but we have been warned that none will be approved. All our funds for this fiscal year are committed to existing contracts. Under these conditions, you may wish to finance the proposed work by other means. If you do, please let us know, and request that the application be withdrawn.

Sincerely yours,

H. K. Stager
Field Officer
OME, Region II

Mar 21

cc: OME, Wash., D.C.
DRF
ACG RF
MP RF
Docket

RMSmith:mkh

4K
~~66~~

UNITED STATES
DEPARTMENT OF THE INTERIOR
GEOLOGICAL SURVEY
Office of Minerals Exploration
345 Middlefield Road
Menlo Park, California 94025

January 23, 1974

OFFICIAL
COPY
O. M. E.
RECEIVED
JAN 28 1974
INITIALS | CODE

Memorandum

To: Chief, Office of Minerals Exploration
Washington, D. C.

From: Field Officer
Region II

Subject: New Application (Gold-Silver)
Plumas Mining Company
Plumas Mohawk Mine
Plumas County, California

Enclosed is the original of a new application received in this office on January 23, 1974. A copy, complete except for the three photographs, is retained in our file.

This application for a project that may well be successful, by an applicant that is conscientious but inexperienced, is incomplete in only a few items. These items are as follows:

2. Applicant's Rights in Land: It is not clear which, if any, claims are patented, but taxes on the property as well as proof of labor are mentioned on page 4 of the lease. Neither is it clear why the Lien and Subordination Agreements and the lease are signed by different persons.

3. Physical Description: No mine maps are included in the application. Perhaps there are none, but a sketch could be made.

5. Exploration Work: The proposed work is described in general terms, but details and distances are lacking. The rock is reported to be shale and schist, but its competence is not mentioned. NX size drill core may be required.

7. Estimate of Costs: The estimate appears to be reasonable. Rehabilitation, however, may be underestimated. Only one bid for diamond drilling is firm; it is from a company whose qualifications are unknown to us.

Perhaps OME should defer a field examination until the rehabilitation is completed.

R. M. Smith

for H. K. Stager

Enclosures



Standard Form No. 65-A
December 1972
General Services Administration
FPMR (41 CFR) 101-11.6

U.S. Government Messenger Envelope

65-209

NAME (OR TITLE) OF ADDRESSEE, AGENCY, ORGANIZATIONAL UNIT, ADDRESS, AND ROOM		NAME (OR TITLE) OF ADDRESSEE, AGENCY, ORGANIZATIONAL UNIT, ADDRESS, AND ROOM	
~~Will Dare~~ ~~Ballston Towers, Bg. 3~~ ~~Rm. 912~~	STOP	W. Kirbens Reston Stop 920	STOP
Rm. # 865 Matomic Bldg. 1717 H. St.	STOP		STOP
Ollie ~~Harrell Rm. 4236 GS Bldg.~~ ~~USGS~~	STOP		STOP

USE THIS SIDE FIRST

Photographs

NAME (OR TITLE) OF ADDRESSEE, AGENCY, ORGANIZATIONAL UNIT, ADDRESS, AND ROOM

Photographs	STOP
	STOP
	STOP
	STOP
Photographs	STOP
	STOP

USE OTHER SIDE FIRST

☆ U. S. GOVERNMENT PRINTING OFFICE, 1973-516-422