CALLAHAN ZINC-LEAD CO.
AKRON UNIT
WHITEPINE COLO.

PLAN OF MORNING STAR UPPER ADIT

SCALE: 1 IN = 100 FT JUNE 1955

LEGEND

- FAULTS
- MINERALIZATION
- RHYOLITE PORPHYRY
- GRANITE
- LIMESTONE

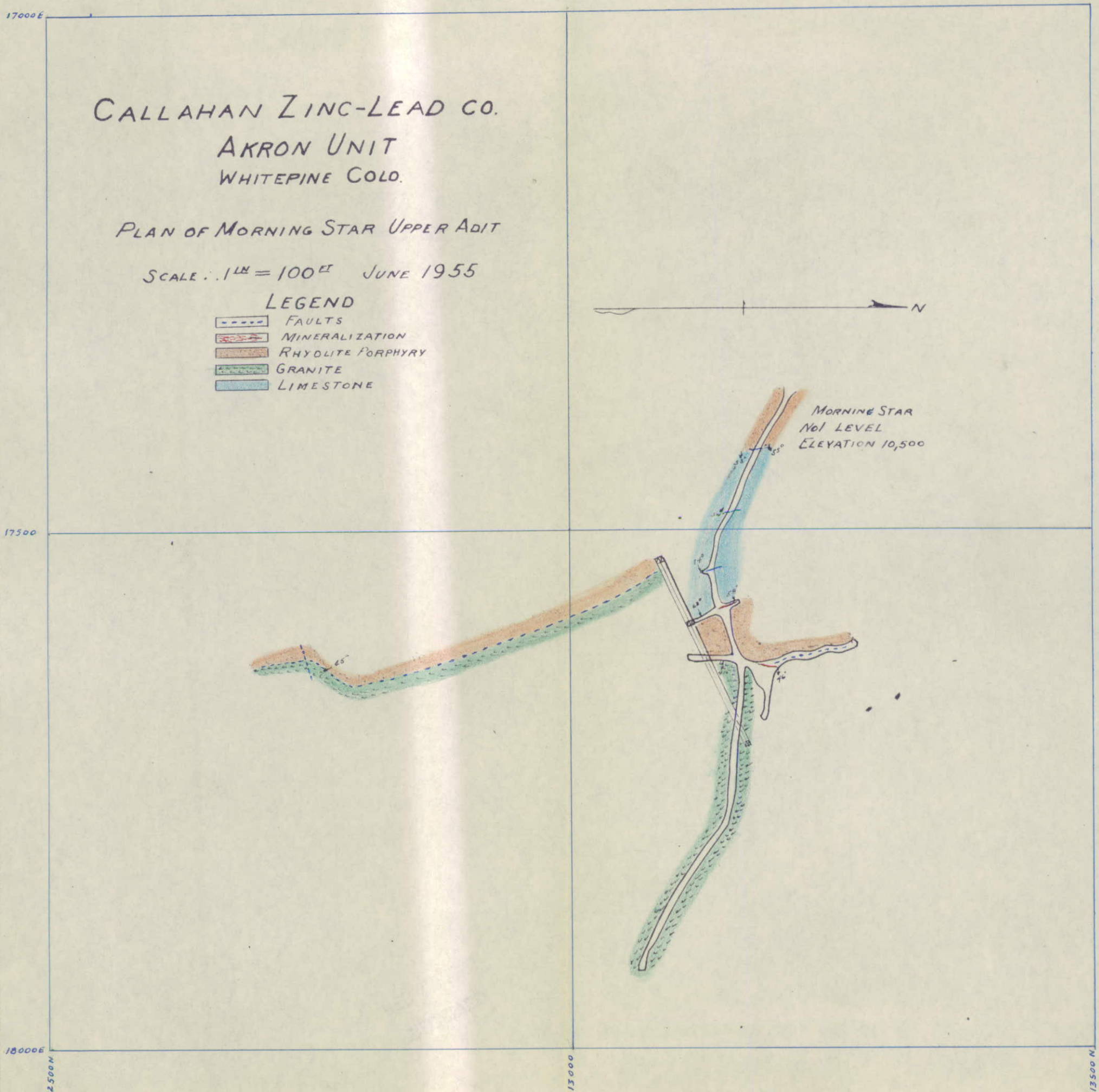

RECEIVED
FEB 13 1956

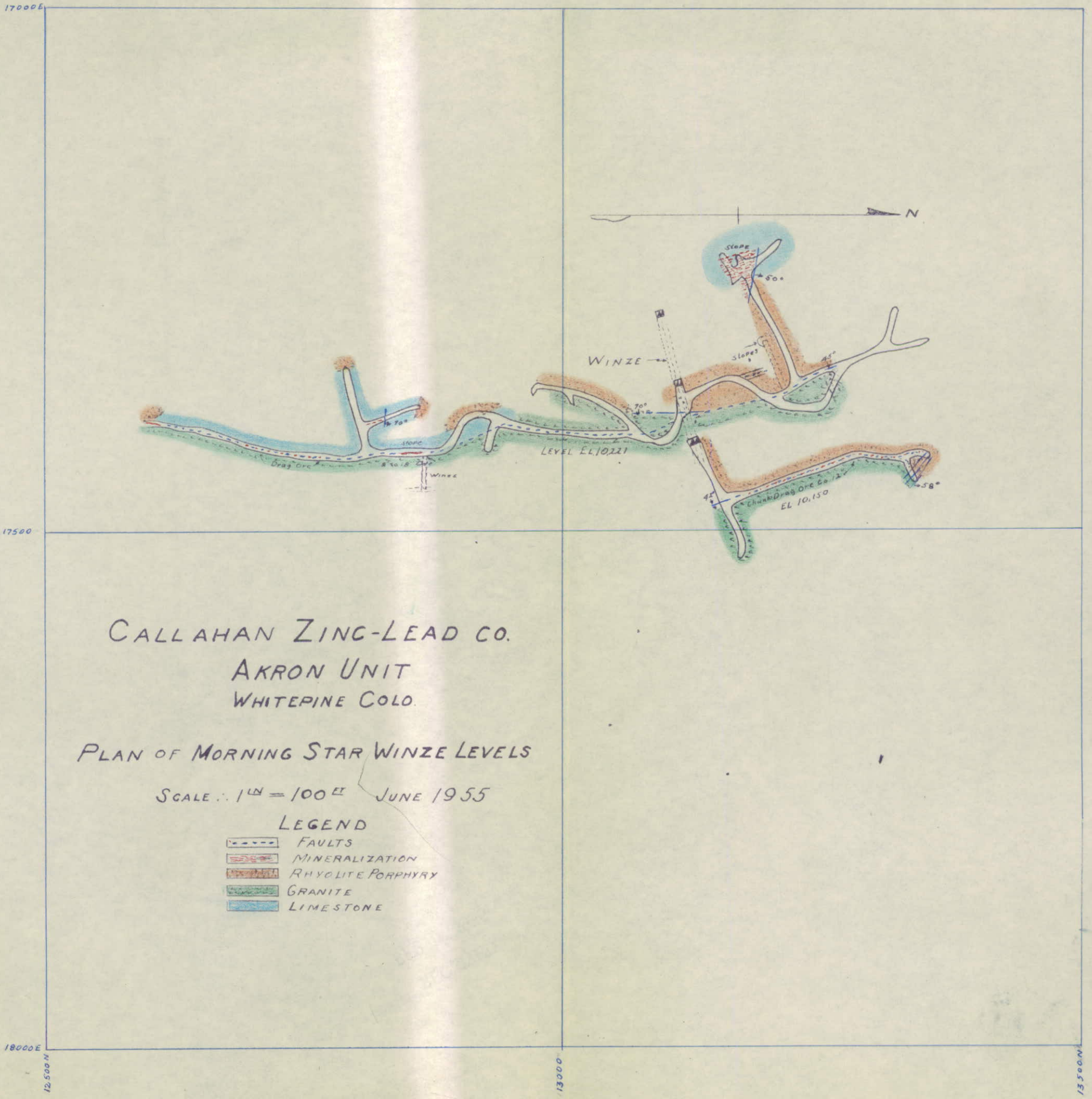
17000E
17500
18000E
12500N
13000
13500N
N
Slope
50°
Winze
Slopes
70°
Slope
Drag Ore
Winze
LEVEL EL 10,221
Chunk Drag Ore
EL 10,150
58°
CALLAHAN ZINC-LEAD CO.
AKRON UNIT
WHITEPINE COLO.
PLAN OF MORNING STAR WINZE LEVELS
SCALE: 1 IN = 100 FT
JUNE 1955
LEGEND
FAULTS
MINERALIZATION
RHYOLITE PORPHYRY
GRANITE
LIMESTONE

RECEIVED
FEB 13 1956

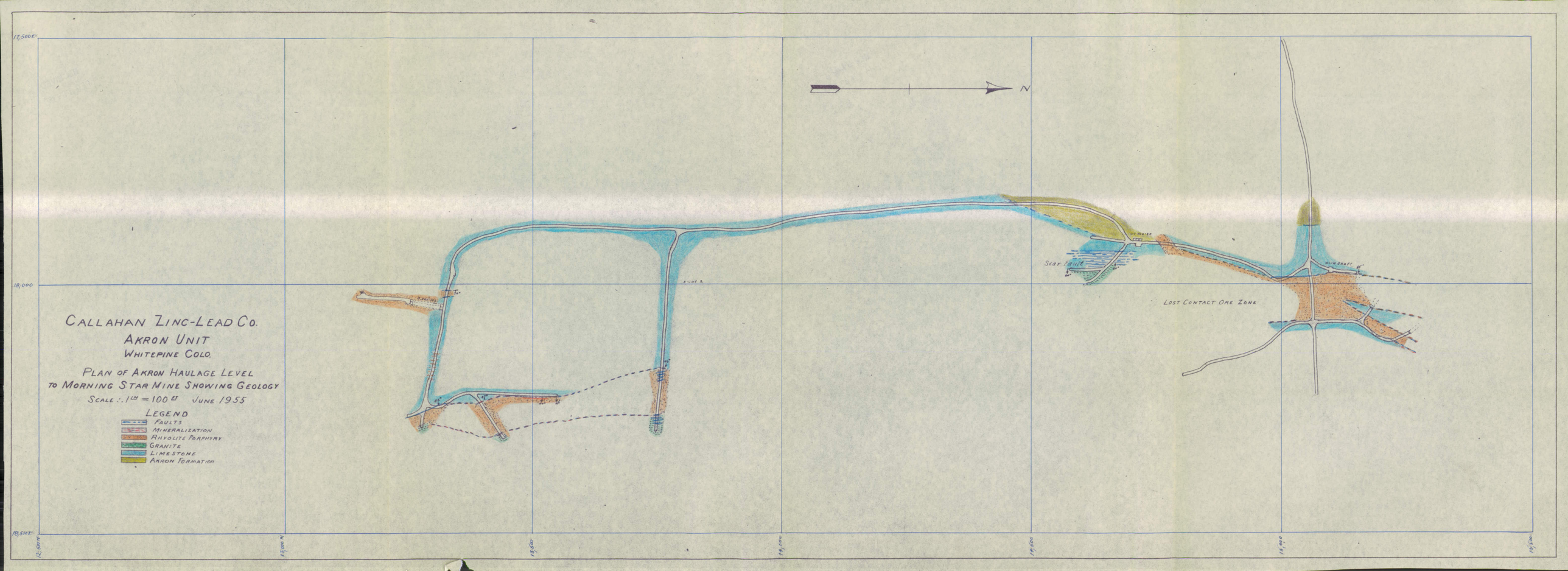
CALLAHAN ZINC-LEAD CO.
AKRON UNIT
WHITEPINE COLO.
PLAN OF AKRON HAULAGE LEVEL
TO MORNING STAR MINE SHOWING GEOLOGY
SCALE: 1 IN = 100 FT JUNE 1955
LEGEND
FAULTS
MINERALIZATION
RHYOLITE PORPHYRY
GRANITE
LIMESTONE
AKRON FORMATION
N
SEAT FAULT
LOST CONTACT ORE ZONE
17,500E
18,000
18,500E
17,500 N
18,000 N
18,500
19,000
19,500
20,000
20,500

RECEIVED
FEB 13 1956

RECEIVED
FEB 13 1956

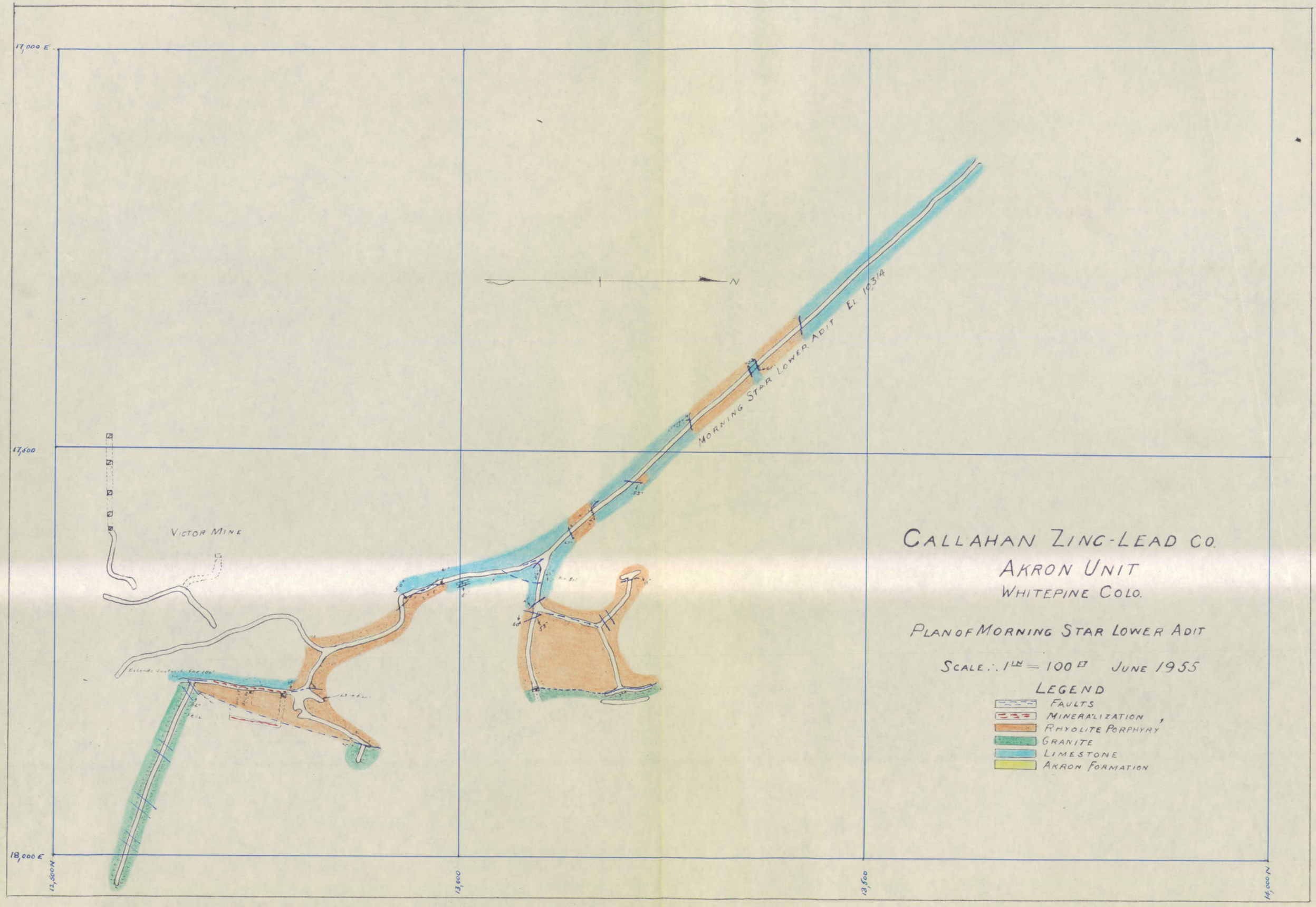
17,000 E
17,500
18,000 E
12,500 N
13,000
13,500
14,000 N
N
MORNING STAR LOWER ADIT EL 10,314
VICTOR MINE
CALLAHAN ZINC-LEAD CO.
AKRON UNIT
WHITEPINE COLO.
PLAN OF MORNING STAR LOWER ADIT
SCALE ∴ 1 IN = 100 FT JUNE 1955
LEGEND
FAULTS
MINERALIZATION
RHYOLITE PORPHYRY
GRANITE
LIMESTONE
AKRON FORMATION

RECEIVED
FEB 13 1956

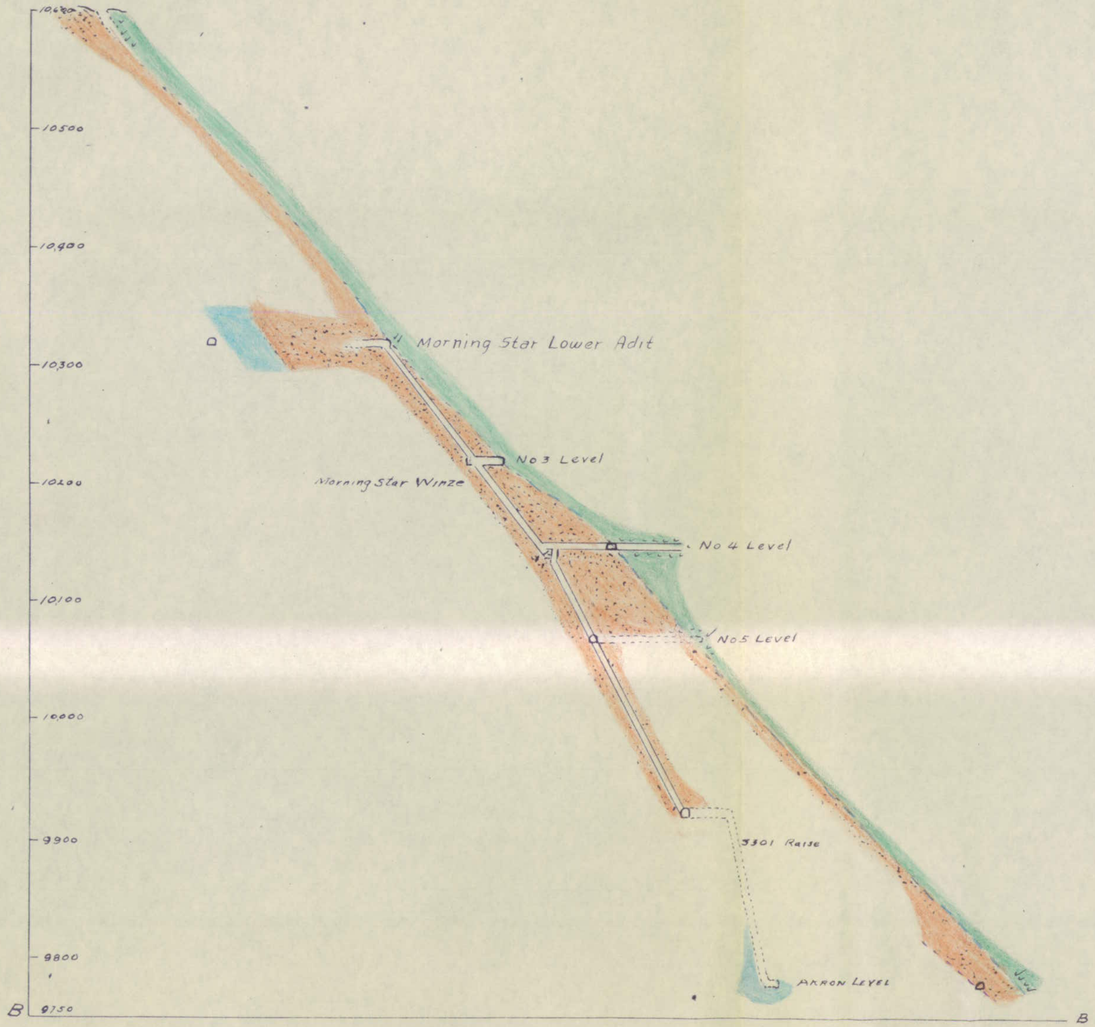

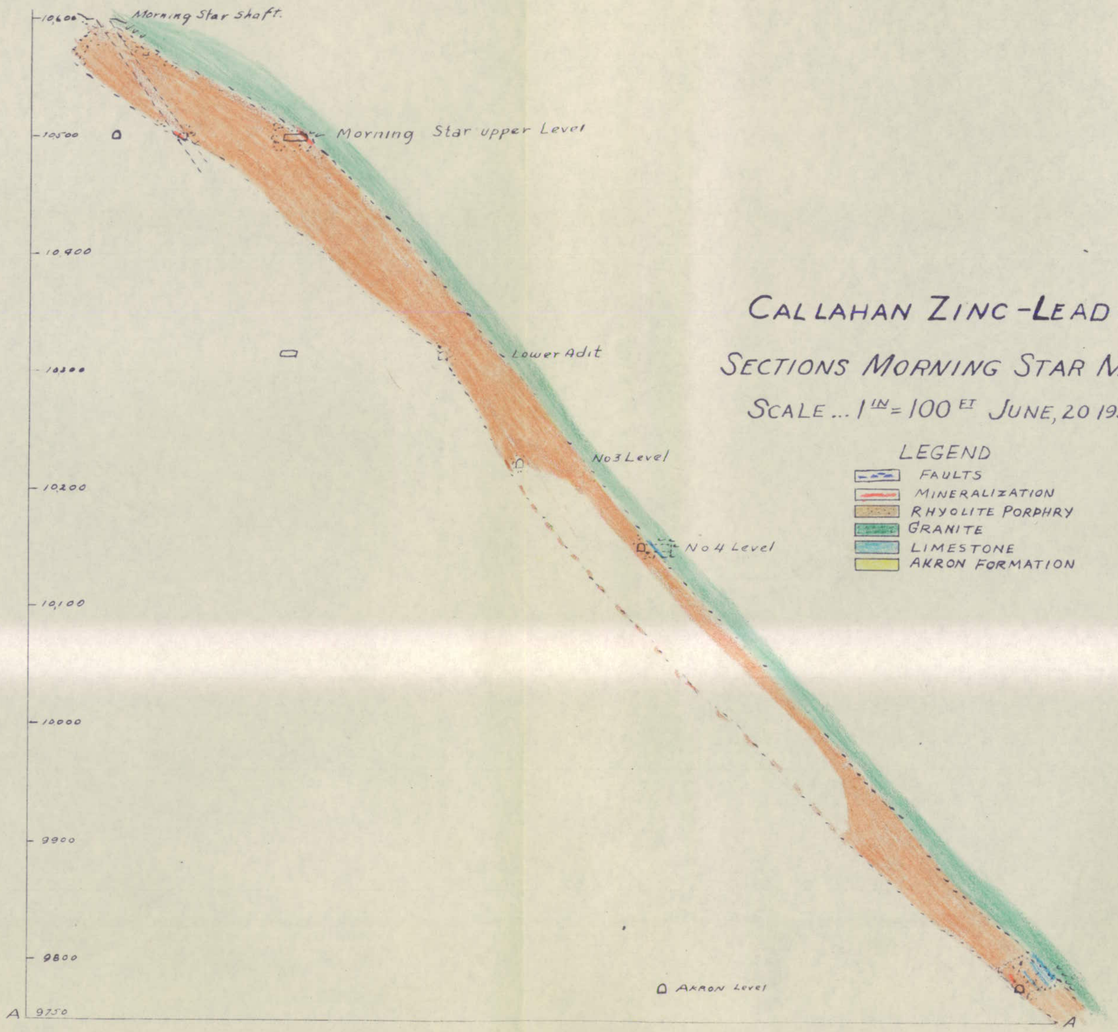

CALLAHAN ZINC-LEAD CO.

SECTIONS MORNING STAR MINE

SCALE ... 1 IN = 100 FT JUNE, 20 1955

LEGEND

- FAULTS
- MINERALIZATION
- RHYOLITE PORPHRY
- GRANITE
- LIMESTONE
- AKRON FORMATION

RECEIVED
FEB 13 1956