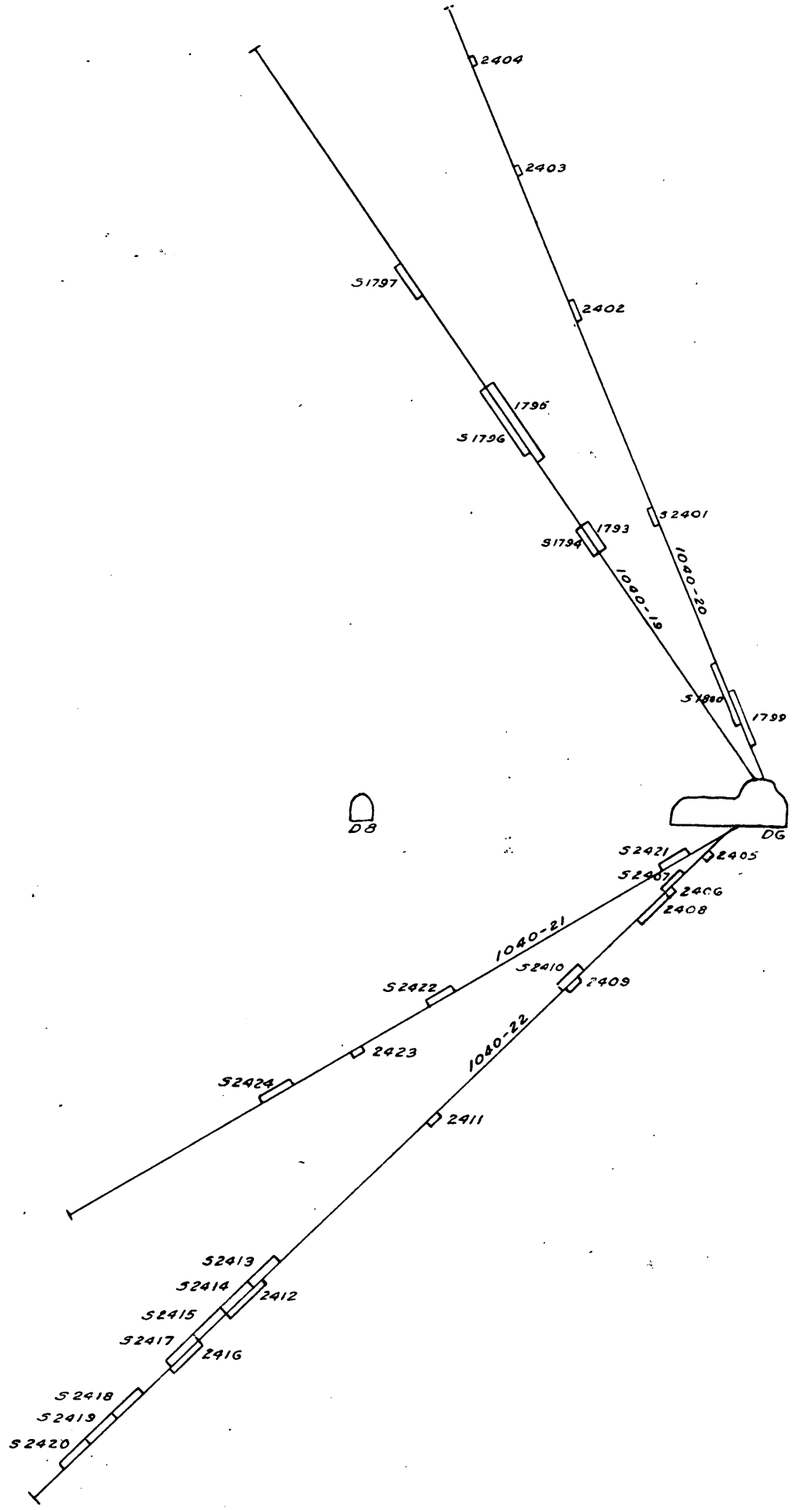

D.D.H. No. 1040-19

Sample No.	Footage	Width	Au.	Ag.	Pb.	Remarks
1793	74.1' to 83.0'	8.9'	0.04	7.46	0.48	Core Loss = 4.4'
S1794	75.0' - 83.0'	8.0'	0.08	3.96	0.24	Sludge
1795	113.2' - 128.0'	14.8'	0.05	26.44	1.98	Core Loss = 5.0'
S1796	116.0' - 128.0'	12.0'	4.04	89.64	2.22	Sludge
S1797	158.0' - 168.0'	10.0'	0.22	5.88	0.52	"

D.D.H. No. 1040-20

1799	9.1' - 25.9'	16.8'	0.03	2.24	0.66	Core Loss = 2.9'
S1800	16.0' - 34.0'	18.0'	0.03	2.62	0.60	Sludge
S2401	74.3' - 79.4'	5.1'	Tr.	0.54	0.12	"
2402	132.8' - 139.7'	6.9'	0.02	2.04	0.18	
2403	175.2' - 177.3'	2.1'	0.06	2.80	0.33	
2404	207.2' - 209.4	2.2'	0.30	7.88	0.42	

D.D.H. No. 1040-21

S2421	16.0' - 24.0'	8.0'	0.03	1.60	0.30	Sludge
S2422	88.0 - 97.0'	9.0'	0.02	5.40	0.42	
2423	117.5' - 120.6'	3.1'	0.01	24.16	1.05	
S2424	138.0' - 148.0'	10.0'	0.01	2.92	0.21	"

D.D.H. No. 1040-22

2405	9.2' - 12.1'	2.9'	0.02	1.34	0.27	
2406	24.0' - 26.0'	2.0'	0.01	2.12	0.27	
S2407	19.0' - 26.0'	7.0'	0.05	2.22	0.24	Sludge
2408	26.0' - 36.6'	10.6'	0.12	22.20	1.44	
2409	58.2' - 63.2'	5.0'	0.08	3.88	0.66	
S2410	56.0' - 64.0'	8.0'	0.10	4.40	0.19	"
2411	110.5' - 114.6'	4.1'	0.05	1.10	0.15	
2412	175.8' - 189.0'	4.2'	0.01	0.56	0.12	
S2413	169.0' - 179.0'	10.0'	0.02	1.86	0.12	"
S2414	179.0' - 189.0'	10.0'	Tr.	1.76	0.09	"
S2415	189.0' - 199.0'	10.0'	Tr.	1.76	0.12	"
2416	199.0' - 210.1'	11.1'	Tr.	0.66	0.09	
S2417	199.0' - 209.0'	10.0'	0.08	7.92	0.36	"
S2418	219.0' - 229.0'	10.0'	0.02	3.50	0.21	"
S2419	229.0' - 239.0'	10.0'	0.03	5.40	0.42	"
S2420	239.0' - 249.0'	10.0'	0.11	5.38	0.36	"

SEC. D

D.D. HOLES Nos. 1040-19, 20, 21, & 22

1" = 40'

MAR. 2, 1951

CONSOLIDATED CARIBOU
SILVER MINES, INC.
BOULDER, COLO.

D.D.H. No. 1040-13

Sample No.	Footage	Width	Au.	Ag.	Pb.	Remarks
1751	44'-4" to 56'-2"	16"	Tr.	2.36	Tr.	
1752	60'-4"- 61'-2"	10"	Tr.	1.84	0.03	
1753	88'-10"- 92'-4"	42"	0.01	212.20	0.66	
S1754	92'-4"- 93'-8"	16"	0.01	110.32	0.63	Sludge
S1755	98'-6"- 100'-1"	19"	0.06	58.40	2.91	" "
1756	105'-2"- 107'-6"	28"	0.07	59.40	8.64	
1757	119'-0"- 120'-4"	16"	0.01	5.76	1.02	
1774	175'-6"- 185'-3"	61"	0.06	13.08	1.35	Core Loss = 56"
S1775	175'-6"- 185'-3"	117"	0.36	57.64	1.80	Sludge
1776	240'-7"- 244'-6"	47"	0.00	0.54	0.00	

D.D.H. No. 1040-14

1758	96'-0"- 99'-6"	15"	Tr.	3.80	0.28	Core Loss = 27"
S1759	96'-0"- 99'-6"	42"	Tr.	4.80	0.36	Sludge
1760	99'-6"- 103'-8"	14"	0.06	53.84	0.85	Core Loss = 36"
S1761	99'-6"- 103'-8"	50"	0.03	32.90	0.99	Sludge
1762	103'-8"- 104'-11"	12"	0.06	61.36	7.44	Core Loss = 3"
S1763	103'-8"- 104'-11"	15"	0.10	167.16	6.15	Sludge
1764	104'-11"- 108'-6"	22"	0.01	8.20	0.36	Core Loss = 21"
S1765	104'-11"- 108'-6"	43"	0.03	21.60	0.84	Sludge
1777	203'-3"- 205'-0"	19"	0.00	1.54	0.00	
1778	235'-11"- 236'-4"	5"	0.02	2.08	0.00	

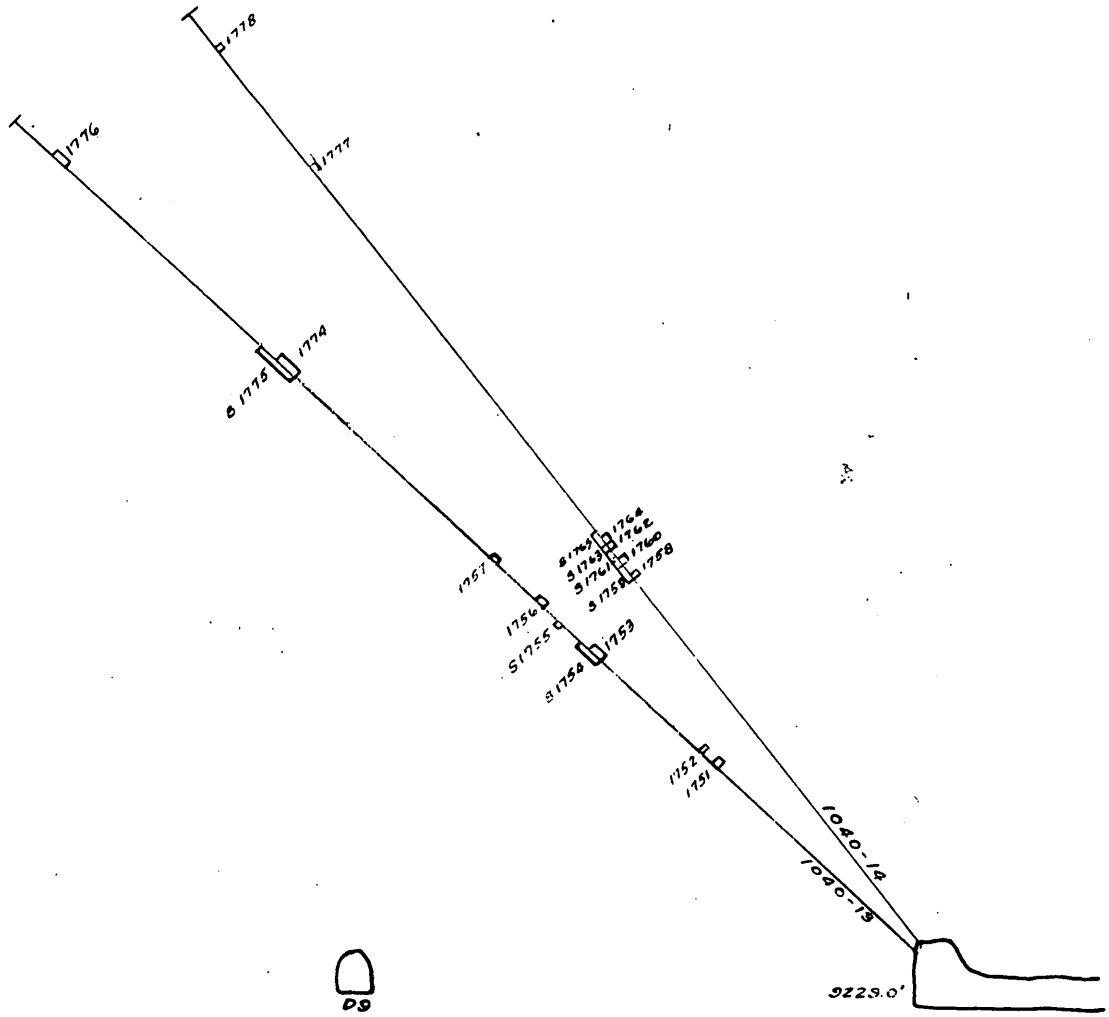

SEC. A

D. D. HOLES NOS. 1040-13 & 14

1" = 40' JAN. 20, 1951

CONSOLIDATED CARIBOU SILVER MINES, INC. BOULDER, COLO.

6

D. D. H. No. 1040-15

Sample No.	Footage	Width	Au.	Ag.	Pb.	Remarks
1766	31'-6" to 36'-9"	63"	Tr.	3.18	1.14	
1767	62'-5" - 63'-2"	9"	Tr.	3.36	4.65	
1768	157'-6" - 161'-10"	52"	0.05	17.74	1.77	

D. D. H. No. 1040-16

1769	27'-7" to 31'-9"	50"	0.02	9.80	0.82	
1770	31'-9" - 37'-3"	66"	0.60	36.26	0.78	
1771	46'-8" - 64'-0"	16'-8"	0.05	4.68	0.69	
1772	157'-9 - 159'-2"	17"	Tr.	1.64	0.69	
1773	207'-7" - 209'-11"	28"	0.10	26.55	0.99	

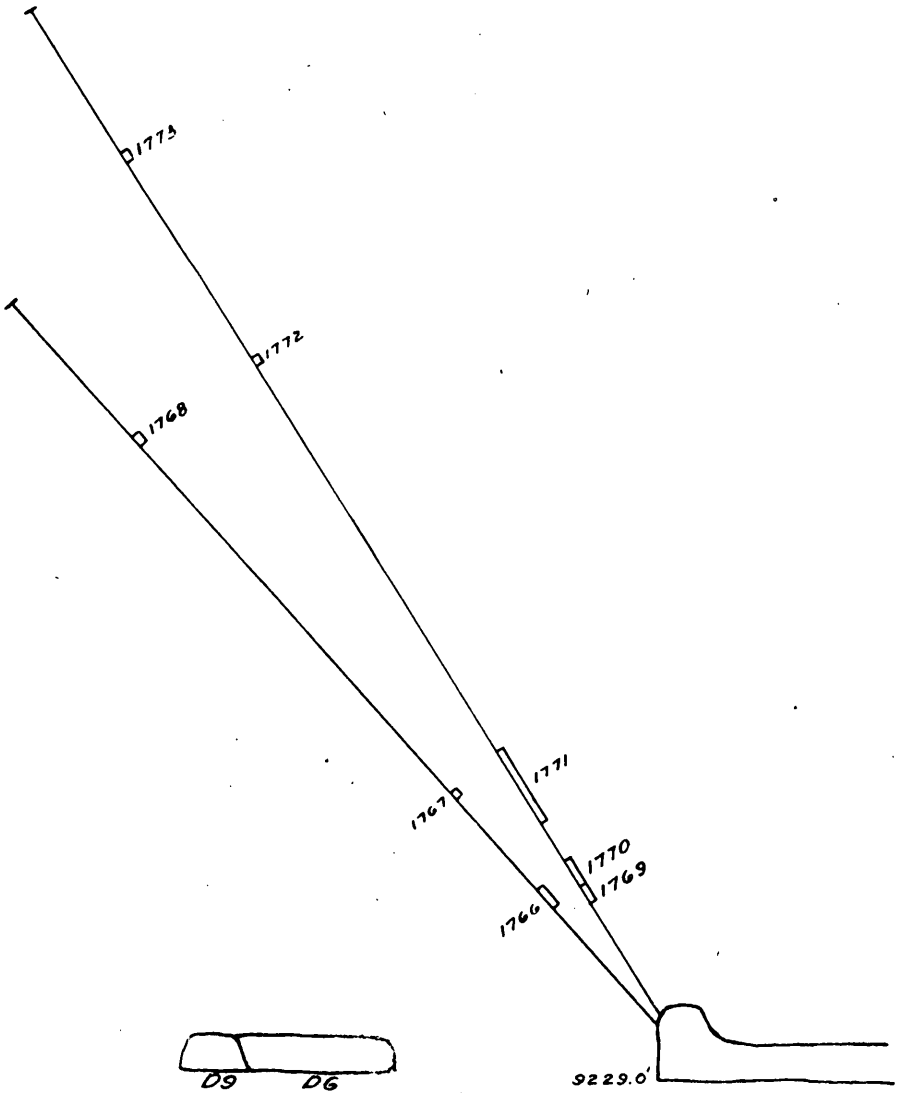

CONSOLIDATED CARIBOU
SILVER MINES, INC.
BOULDER, COLO.

SEC. B

D. D. HOLES NOS. 1040-15 & 16

1" = 40' JAN. 22, 1951

7

D.D.H. No. 1040-17

Sample No.	Footage	Width	Au.	Ag.	Pb.	Remarks
1779	9'-11" to 29'-3"	19'-4"	0.02	1.80	0.24	Core Loss = 8'-4"
1780	61'-10" " 63'-2"	1'-4"	Tr.	1.38	0.30	
1781	70'-4" " 73'-5"	3'-1"	0.02	6.56	0.42	
1782	108'-0" " 137'-4"	29'-4"	0.03	20.14	1.14	Core Loss = 3'-2"
1783	137'-4" " 139'-7"	2'-3"	0.33	271.34	13.68	
1784	139'-7" " 142'-11"	3'-4"	0.04	22.70	0.42	

D.D.H. No. 1040-18

1785	16.4' to 18.7'	2.3'	0.06	6.42	0.61	
1786	28.0' " 31.1'	3.1'	0.08	2.86	0.81	
1787	146.4' " 148.5'	2.1'	0.24	3.62	0.48	
1788	167.5' " 170.2'	2.7'	0.08	12.80	0.30	Core Loss = 1.2'
1789	194.2' " 198.2'	4.0'	0.09	65.60	4.47	
1790	217.3' " 219.4'	2.1'	0.04	3.32	0.72	
1791	232.5' " 235.7'	3.2'	0.02	12.90	2.19	
S 1798	235.0' " 245.0'	10.0'	0.12	1.62	0.03	Sludge

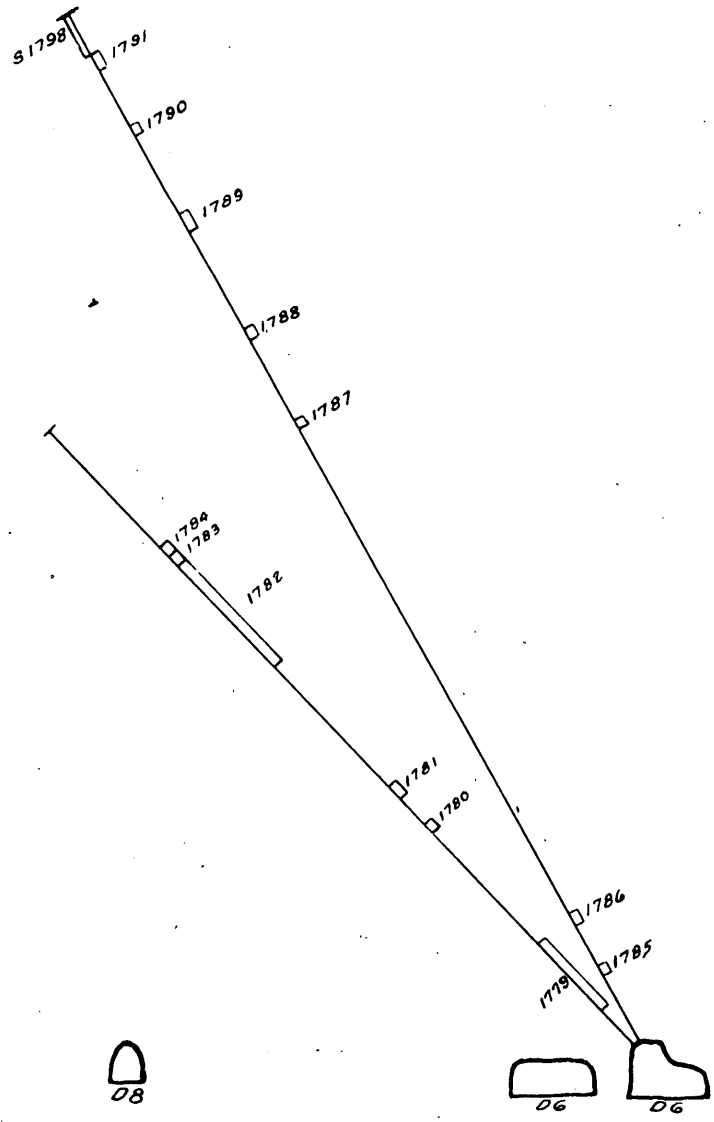

SEC. C

D.D. HOLES Nos. 1040-17 & 18

1" = 40' Feb. 26, 1951

CONSOLIDATED CARIBOU SILVER MINES, INC. BOULDER, COLO.

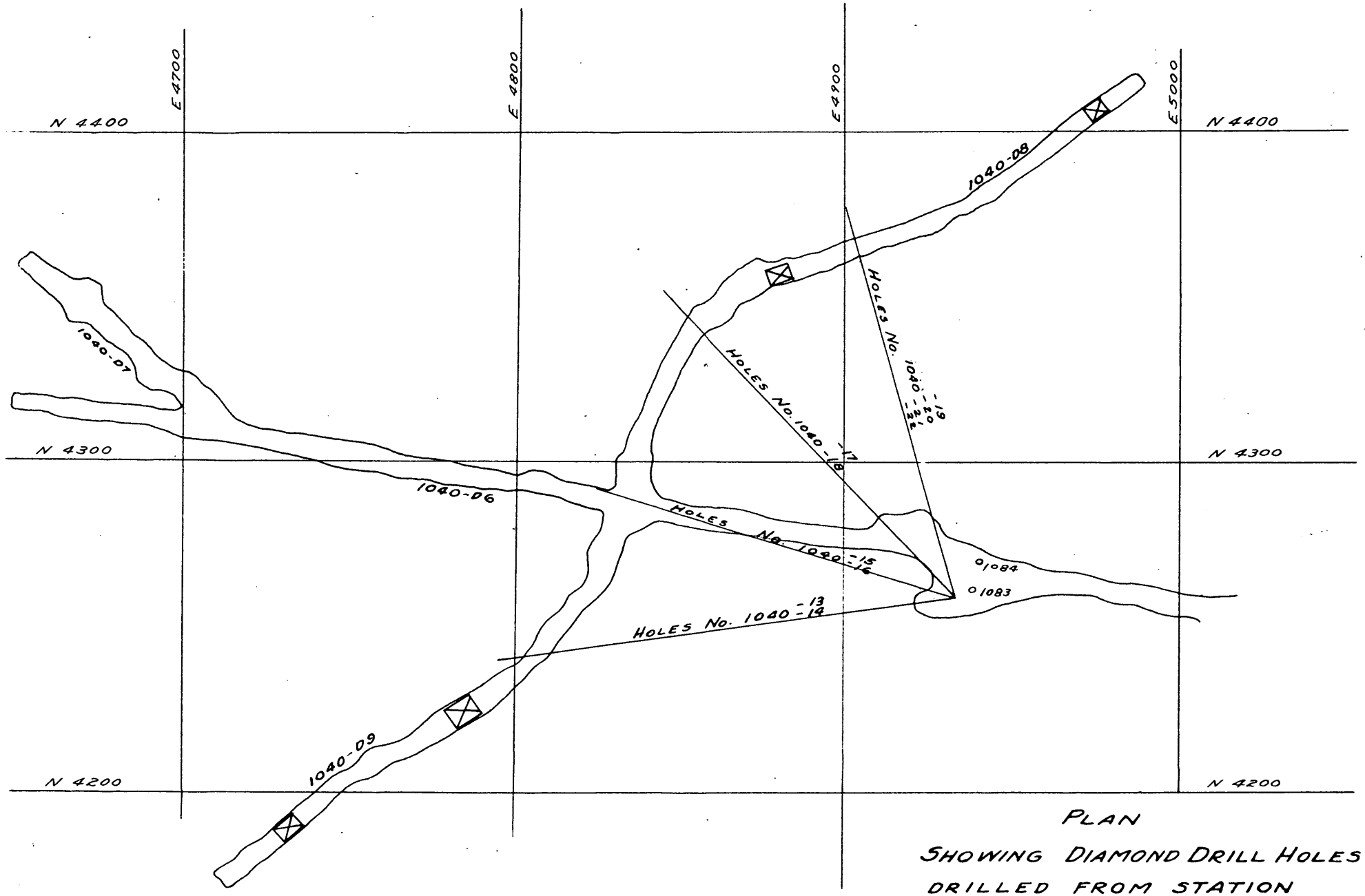

PLAN

SHOWING DIAMOND DRILL HOLES DRILLED FROM STATION NEAR ⊙ 1084.

1"=40'

JULY 18, 1951

CONSOLIDATED CARIBOU SILVER MINES, INC.
BOULDER, COLO.

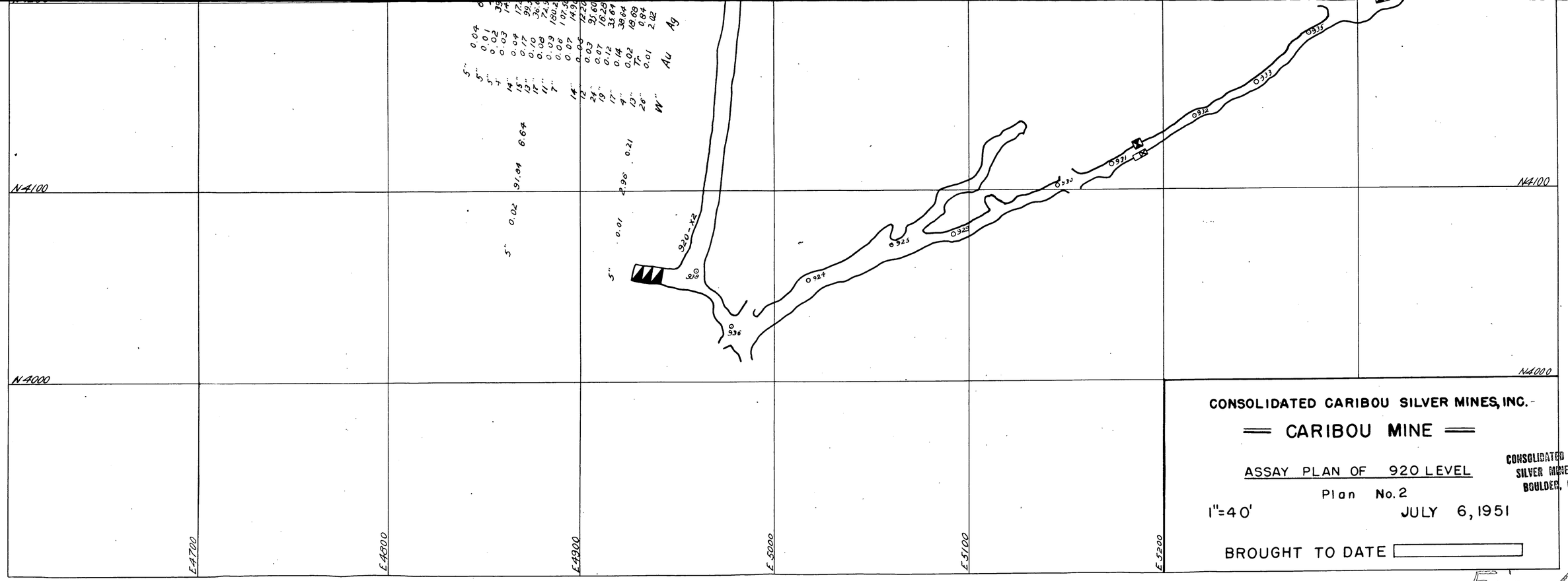
N4100
N4000
E4700
E4800
E4900
E5000
E5100
E5200
920-X2
920
936
924
925
929
930
931
932
933
935
5" 0.02 91.84 6.64
5" 0.01 2.96 0.21
5" 0.04 0.01 0.02 0.03 0.04 0.17 0.10 0.09 0.06 0.07 0.03 0.03 0.07 0.14 0.02 Tr 0.01
5" 5" 7" 14" 15" 13" 11" 7" 14" 12" 24" 19" 17" 4" 13" 26"
Au Ag
W"
CONSOLIDATED CARIBOU SILVER MINES, INC.
CARIBOU MINE
ASSAY PLAN OF 920 LEVEL
Plan No. 2
1"=40'
JULY 6, 1951
BROUGHT TO DATE
CONSOLIDATED CARIBOU SILVER MINES, INC. BOULDER, COLO.

Fig. 4

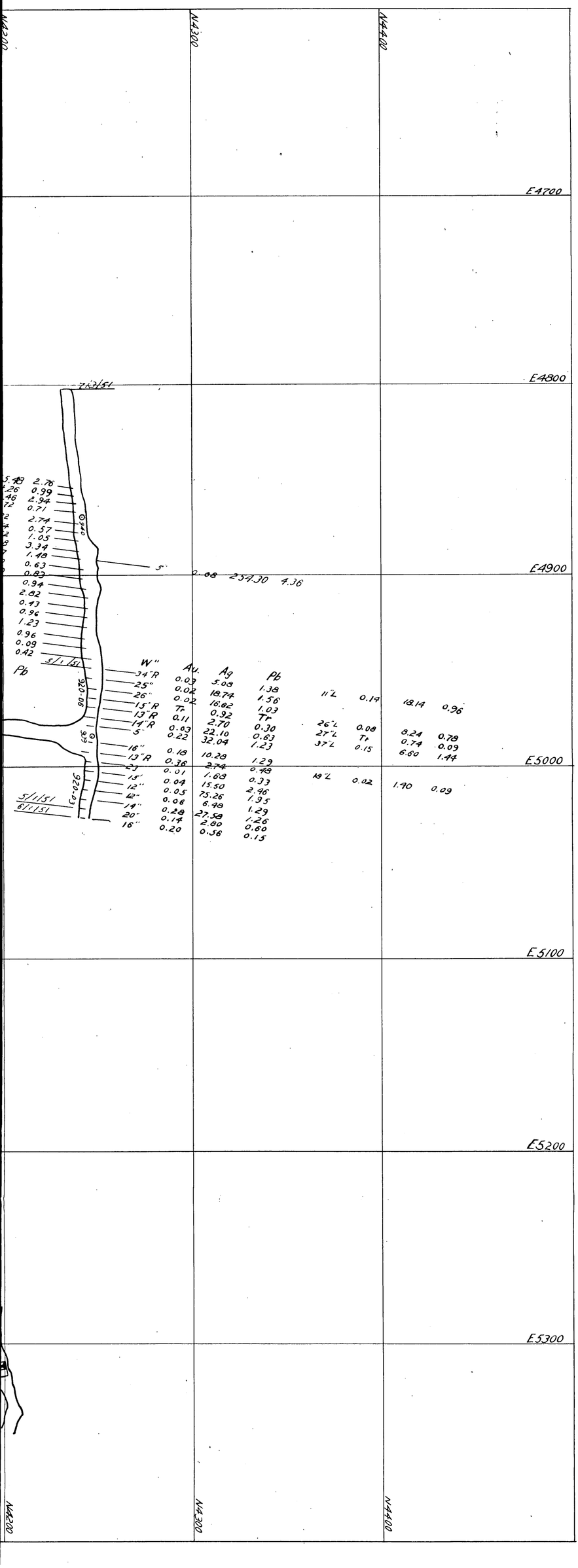
N4200
N4300
N4400
E4700
E4800
E4900
E5000
E5100
E5200
E5300
7/3/51
5.48 2.76
1.26 0.99
1.46 2.94
72 0.71
2 2.74
0.57
1.05
3.34
1.48
0.63
0.83
0.94
2.82
0.43
0.96
1.23
0.96
0.09
0.42
5/1/51
Pb
5
0.08 254.30 4.36
W"
Au.
Ag
Pb
34"R 0.03 5.08 1.38
25" 0.02 18.74 1.56
26" 0.02 18.62 1.03
15"R Tr. 0.92 Tr
13"R 0.11 2.70 0.30
14"R 0.03 22.10 0.63
5" 0.22 32.04 1.23
16" 0.18 10.28 1.29
13"R 0.36 2.74 0.48
29 0.01 1.68 0.33
15" 0.04 15.50 2.46
12" 0.05 75.26 1.95
12" 0.06 8.48 1.29
14" 0.28 27.58 1.26
20" 0.14 2.80 0.60
16" 0.20 0.56 0.15
11"L 0.19 18.14 0.96
26"L 0.08 8.24 0.78
27"L Tr 0.74 0.09
37"L 0.15 6.60 1.47
18"L 0.02 1.70 0.09
5/1/51
6/1/51

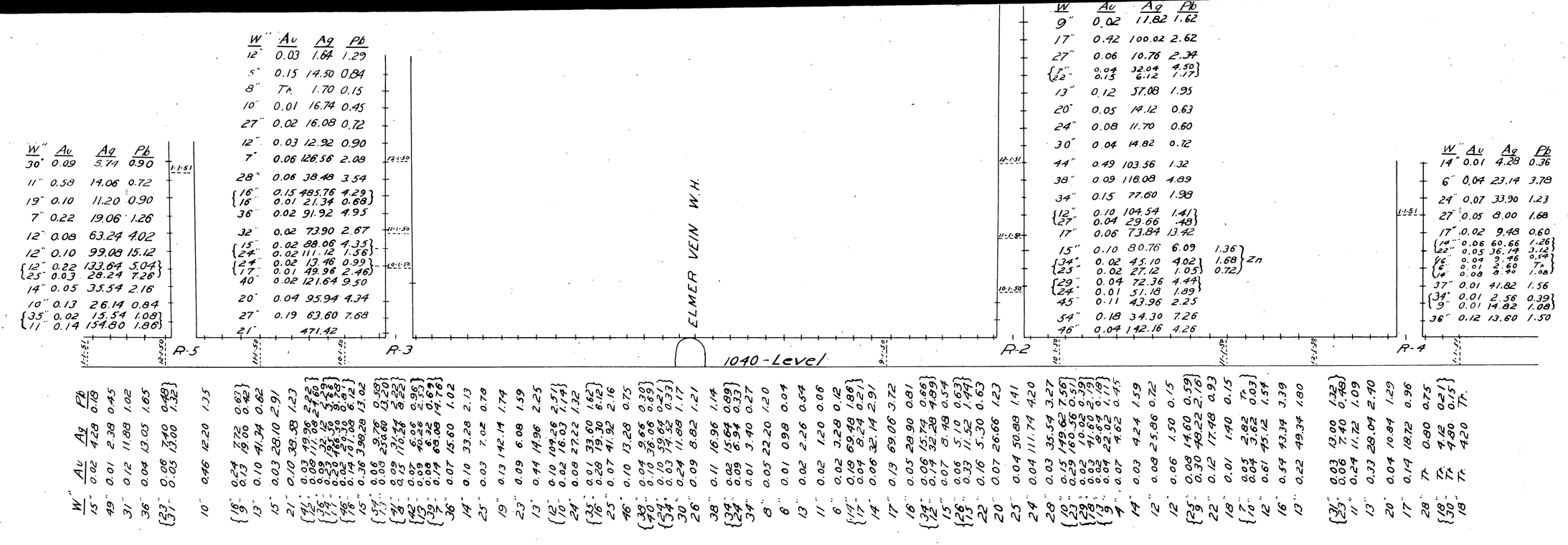

CONSOLIDATED CARIBOU
SILVER MINES, INC.
BOULDER, COLO.

Fig. 3

CONSOLIDATED CARIBOU SILVER MINES, INC.

CARIBOU MINE

ASSAY SECTION C-1 1040 LEVEL
(IN PLANE OF VEIN)

1" = 20 FEB. 17 1951

BROUGHT TO DATE

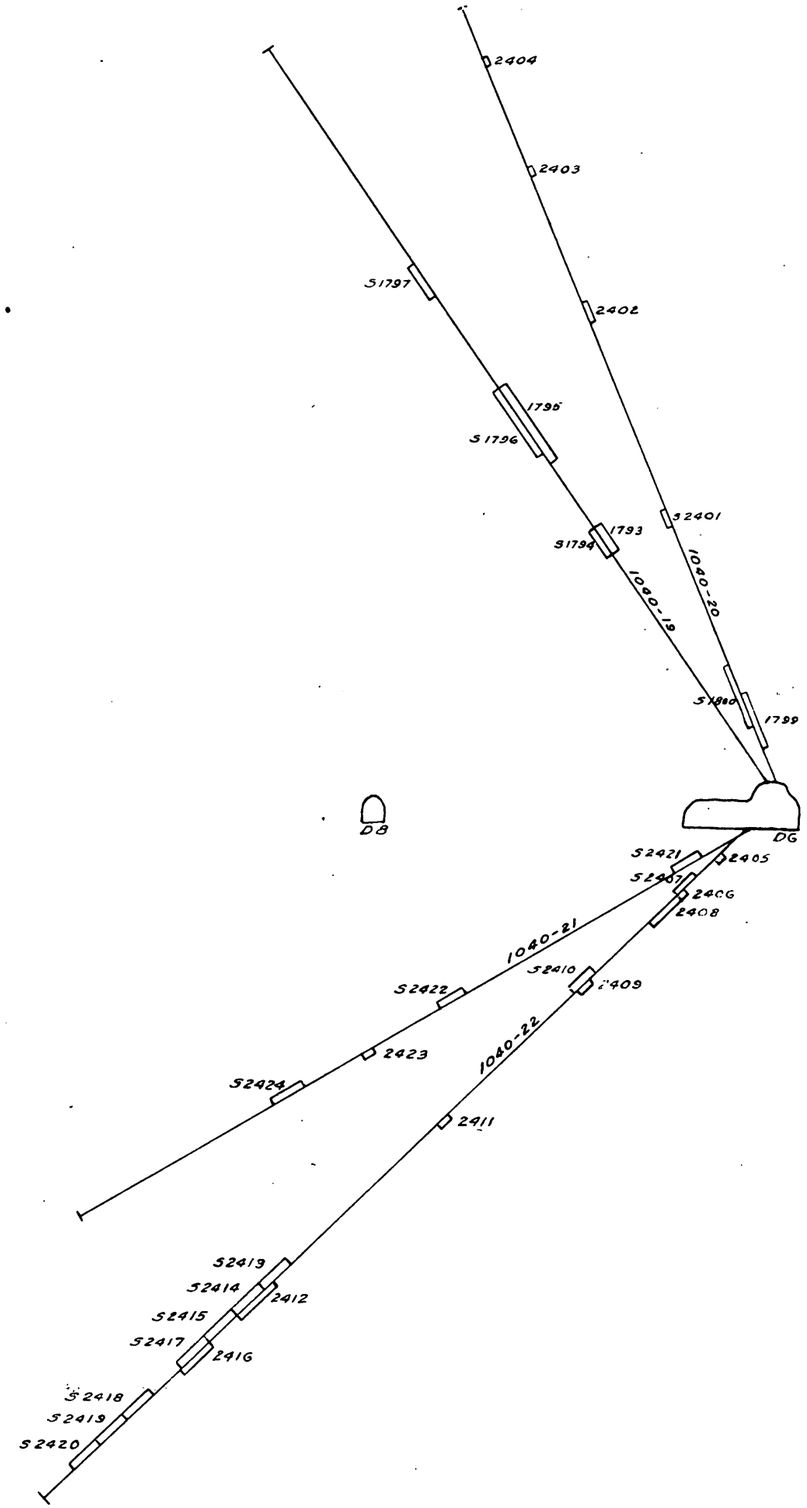

D.D.H. No. 1040-19

Sample No.	Footage	Width	Au.	Ag.	Pb.	Remarks
1793	74.1' to 83.0'	8.9'	0.04	7.46	0.48	Core Loss = 4.4'
S1794	75.0' - 83.0'	8.0'	0.08	3.96	0.24	Sludge
1795	113.2' - 128.0'	14.8'	0.05	26.44	1.98	Core Loss = 5.0'
S1796	116.0' - 128.0'	12.0'	4.04	89.64	2.22	Sludge
S1797	158.0' - 168.0'	10.0'	0.22	5.88	0.52	"

D.D.H. No. 1040-20

Sample No.	Footage	Width	Au.	Ag.	Pb.	Remarks
1799	9.1' - 25.9'	16.8'	0.03	2.24	0.66	Core Loss = 2.9'
S1800	16.0' - 34.0'	18.0'	0.03	2.62	0.60	Sludge
S2401	74.3' - 79.4'	5.1'	Tr.	0.54	0.12	"
2402	132.8' - 139.7'	6.9'	0.02	2.04	0.18	
2403	175.2' - 177.3'	2.1'	0.06	2.80	0.33	
2404	207.2' - 209.4	2.2'	0.30	7.88	0.42	

D.D.H. No. 1040-21

Sample No.	Footage	Width	Au.	Ag.	Pb.	Remarks
S2421	16.0' - 24.0'	8.0'	0.03	1.60	0.30	Sludge
S2422	88.0 - 97.0'	9.0'	0.02	5.40	0.42	
2423	117.5' - 120.6'	3.1'	0.01	24.16	1.05	
S2424	138.0' - 148.0'	10.0'	0.01	2.92	0.21	"

D.D.H. No. 1040-22

Sample No.	Footage	Width	Au.	Ag.	Pb.	Remarks
2405	9.2' - 12.1'	2.9'	0.02	1.34	0.27	
2406	24.0' - 26.0'	2.0'	0.01	2.12	0.27	
S2407	19.0' - 26.0'	7.0'	0.05	2.22	0.24	Sludge
2408	26.0' - 36.6'	10.6'	0.12	22.20	1.44	
2409	58.2' - 63.2'	5.0'	0.08	3.88	0.66	
S2410	56.0' - 64.0'	8.0'	0.10	4.40	0.19	"
2411	110.5' - 114.6'	4.1'	0.05	1.10	0.15	
2412	175.8' - 189.0'	4.2'	0.01	0.56	0.12	
S2413	169.0' - 179.0'	10.0'	0.02	1.86	0.12	"
S2414	179.0' - 189.0'	10.0'	Tr.	1.76	0.09	"
S2415	189.0' - 199.0'	10.0'	Tr.	1.76	0.12	"
2416	199.0' - 210.1'	11.1'	Tr.	0.66	0.09	
S2417	199.0' - 209.0'	10.0'	0.08	7.92	0.36	"
S2418	219.0' - 229.0'	10.0'	0.02	3.50	0.21	"
S2419	229.0' - 239.0'	10.0'	0.03	5.40	0.42	"
S2420	239.0' - 249.0'	10.0'	0.11	5.38	0.36	"

SEC. D

D.D. HOLES Nos. 1040-19, 20, 21, & 22

1" = 40'

MAR. 2, 1951

CONSOLIDATED CARIBOU
SILVER MINES, INC.
BOULDER, COLO.

D.D.H. No. 1040-17

Sample No.	Footage	Width	Au.	Ag.	Pb.	Remarks
1779	9'-11" to 29'-3"	19'-4"	0.02	1.80	0.24	Core Loss = 8'-4"
1780	61'-10" " 63'-2"	1'-4"	Tr.	1.38	0.30	
1781	70'-4" " 73'-5"	3'-1"	0.02	6.56	0.42	
1782	108'-0" " 137'-4"	29'-4"	0.03	20.14	1.14	Core Loss = 3'-2"
1783	137'-4" " 139'-7"	2'-3"	0.33	271.34	13.68	
1784	139'-7" " 142'-11"	3'-4"	0.04	22.70	0.42	

D.D.H. No. 1040-18

1785	16.4' to 18.7'	2.3'	0.06	6.42	0.61	
1786	28.0' " 31.1'	3.1'	0.08	2.86	0.81	
1787	146.4' " 148.5'	2.1'	0.24	3.62	0.48	
1788	167.5' " 170.2'	2.7'	0.08	12.80	0.30	Core Loss = 1.2'
1789	194.2' " 198.2'	4.0'	0.09	65.60	4.47	
1790	217.3' " 219.4'	2.1'	0.04	3.32	0.72	
1791	232.5' " 235.7'	3.2'	0.02	12.90	2.19	
S 1798	235.0' " 245.0'	10.0'	0.12	1.62	0.03	Sludge

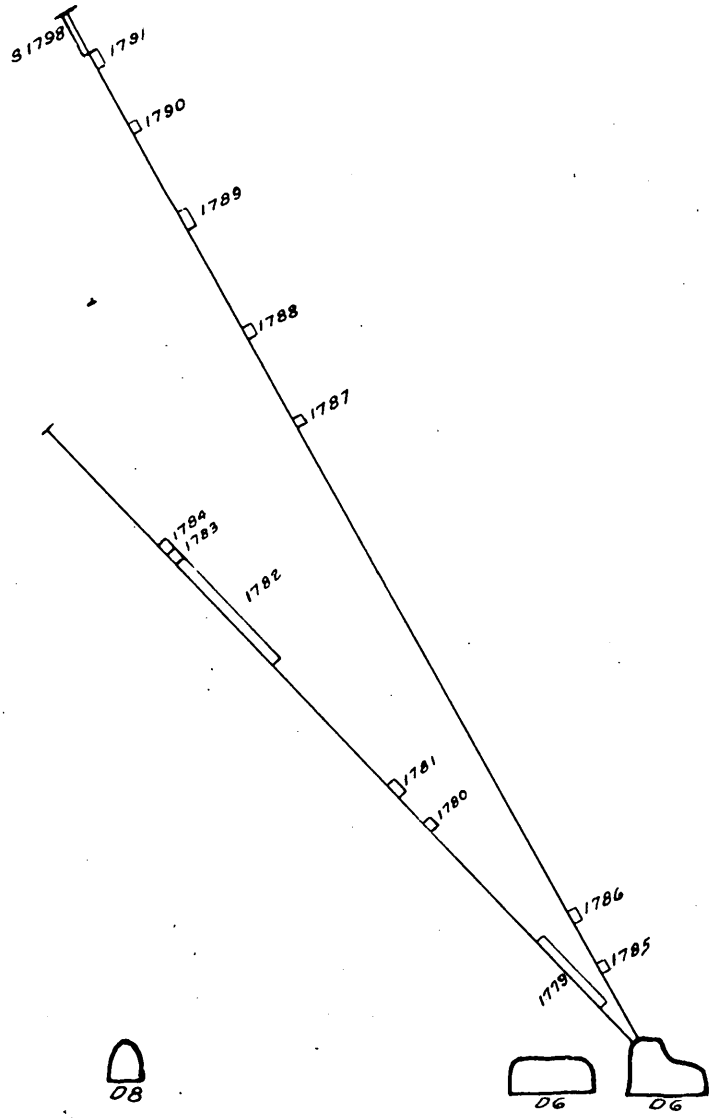

Figure 8

SEC. C

D.D. HOLES Nos. 1040-17 & 18
1" = 40' Feb. 26, 1951

CONSOLIDATED CARIBOU
SILVER MINES, INC.
BOULDER, COLO.

D.D.H. No. 1040-15

Sample No.	Footage	Width	Au.	Ag.	Pb.	Remarks
1766	31'-6" to 36'-9"	63"	Tr.	3.18	1.14	
1767	62'-5" - 63'-2"	9"	Tr.	3.36	4.65	
1768	157'-6" - 161'-10"	52"	0.05	17.74	1.77	

D.D.H. No. 1040-16

1769	27'-7" to 31'-9"	50"	0.02	9.80	0.82	
1770	31'-9" - 37'-3"	66"	0.60	36.26	0.78	
1771	46'-8" - 64'-0"	16'-8"	0.05	4.68	0.69	
1772	157'-9 - 159'-2"	17"	Tr.	1.64	0.69	
1773	207'-7" - 209'-11"	28"	0.10	26.55	0.99	

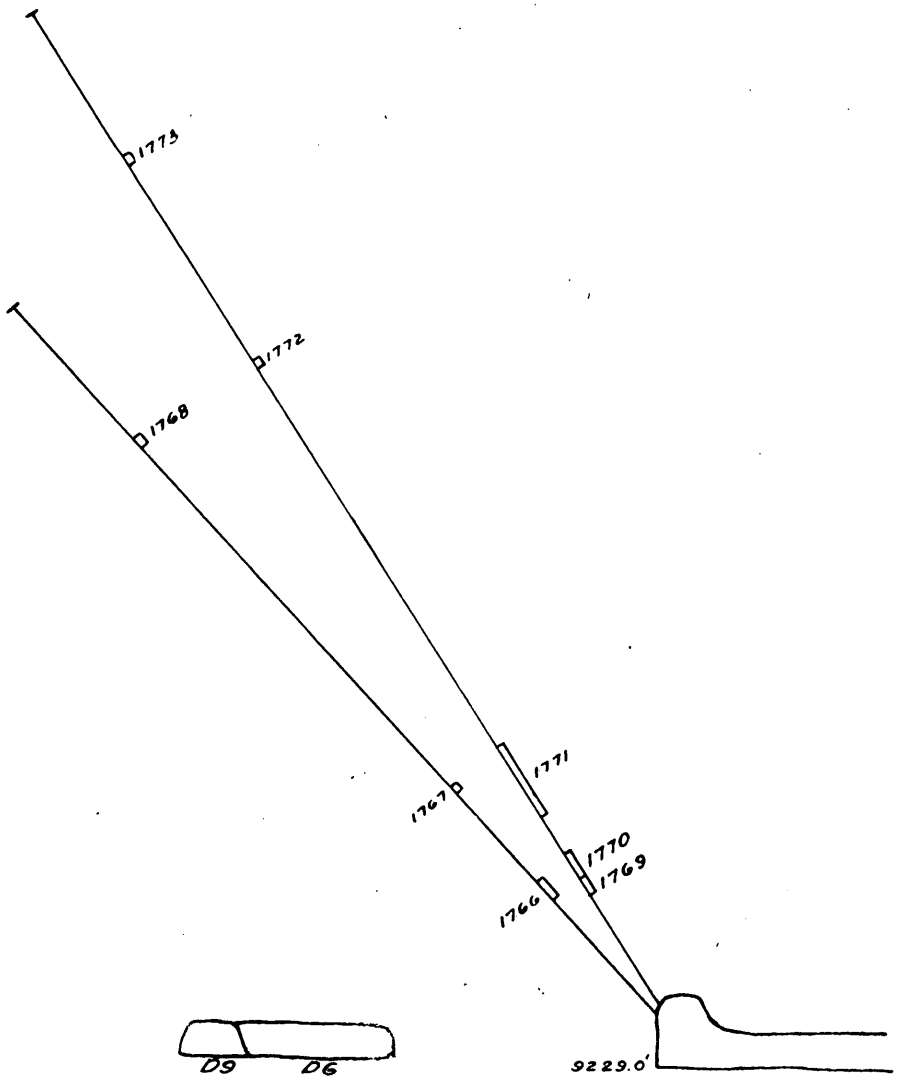

CONSOLIDATED CARIBOU SILVER MINES, INC.
BOULDER, COLO.

SEC. B

D.D. HOLES NOS. 1040-15 & 16

1" = 40'

JAN. 22, 1951

D.D.H. No. 1040-13

Sample No.	Footage	Width	Au.	Ag.	Pb.	Remarks
1751	44'-4" to 56'-2"	16"	Tr.	2.36	Tr.	
1752	60'-4"- 61'-2"	10"	Tr.	1.84	0.03	
1753	88'-10"- 92'-4"	42"	0.01	212.20	0.66	
S1754	92'-4"- 93'-8"	16"	0.01	110.32	0.63	Sludge
S1755	98'-6"- 100'-1"	19"	0.06	58.40	2.91	" "
1756	105'-2"- 107'-6"	28"	0.07	59.40	8.64	
1757	119'-0"- 120'-4"	16"	0.01	5.76	1.02	
1774	175'-6"- 185'-3"	61"	0.06	13.08	1.35	Core Loss = 56"
S1775	175'-6"- 185'-3"	117"	0.36	57.64	1.80	Sludge
1776	240'-7"- 244'-6"	47"	0.00	0.54	0.00	

D.D.H. No. 1040-14

1758	96'-0"- 99'-6"	15"	Tr.	3.80	0.28	Core Loss = 27"
S1759	96'-0"- 99'-6"	42"	Tr.	4.80	0.36	Sludge
1760	99'-6"- 103'-8"	14"	0.06	53.84	0.85	Core Loss = 36"
S1761	99'-6"- 103'-8"	50"	0.03	32.90	0.99	Sludge
1762	103'-8"- 104'-11"	12"	0.06	61.36	7.44	Core Loss = 3"
S1763	103'-8"- 104'-11"	15"	0.10	167.16	6.15	Sludge
1764	104'-11"- 108'-6"	22"	0.01	8.20	0.36	Core Loss = 21"
S1765	104'-11"- 108'-6"	43"	0.03	21.60	0.84	Sludge
1777	203'-3"- 205'-0"	19"	0.00	1.54	0.00	
1778	235'-11"- 236'-4"	5"	0.02	2.08	0.00	

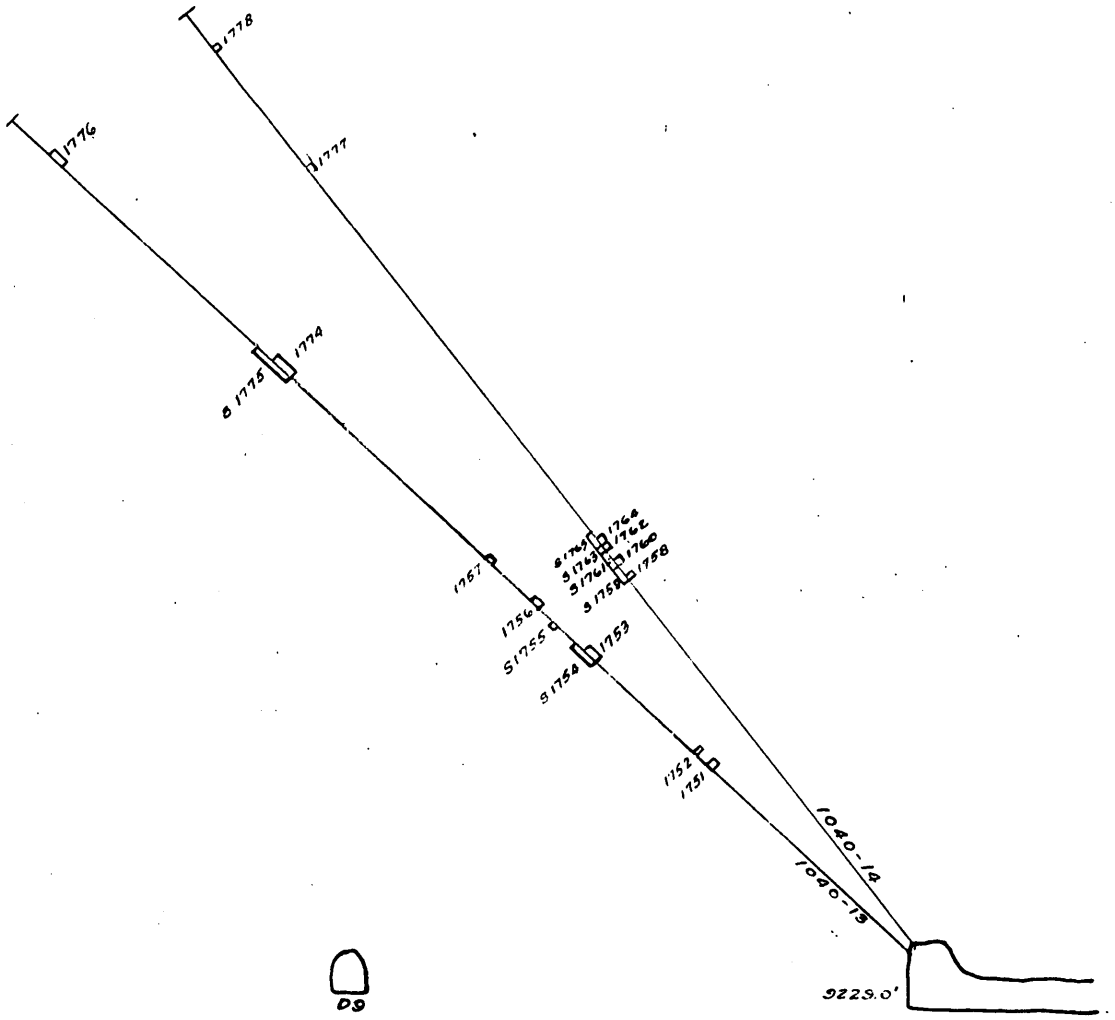

SEC. A

D. D. HOLES Nos. 1040-13 & 14

1" = 40' JAN. 20, 1951

CONSOLIDATED CARIBOU SILVER MINES, INC.
BOULDER, COLO.

6

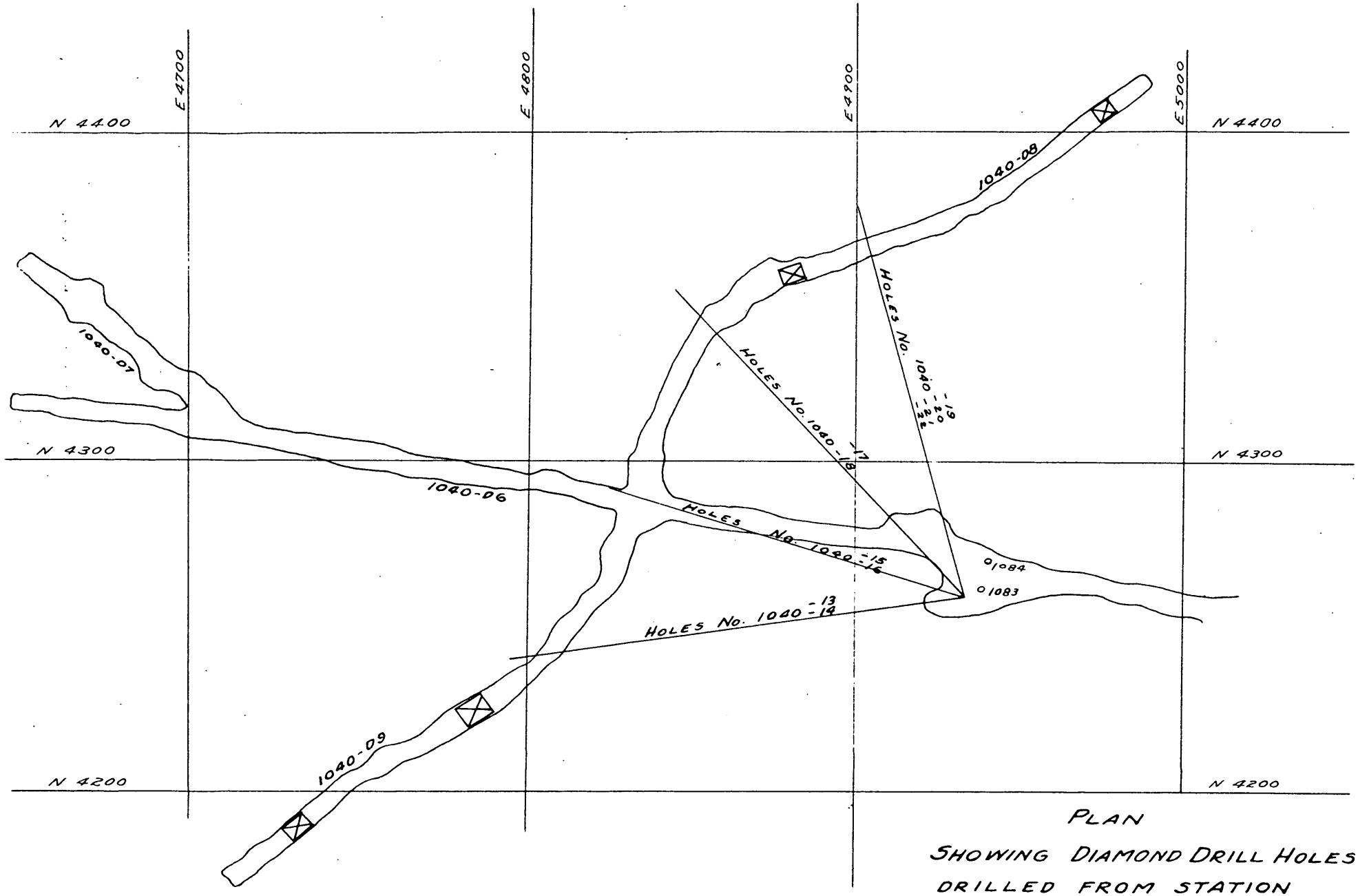

PLAN

SHOWING DIAMOND DRILL HOLES DRILLED FROM STATION NEAR ⊙ 1084.

1"=40'

JULY 18, 1951

Fig 5

CONSOLIDATED CARIBOO SILVER MINES, INC. BOULDER, COLO.

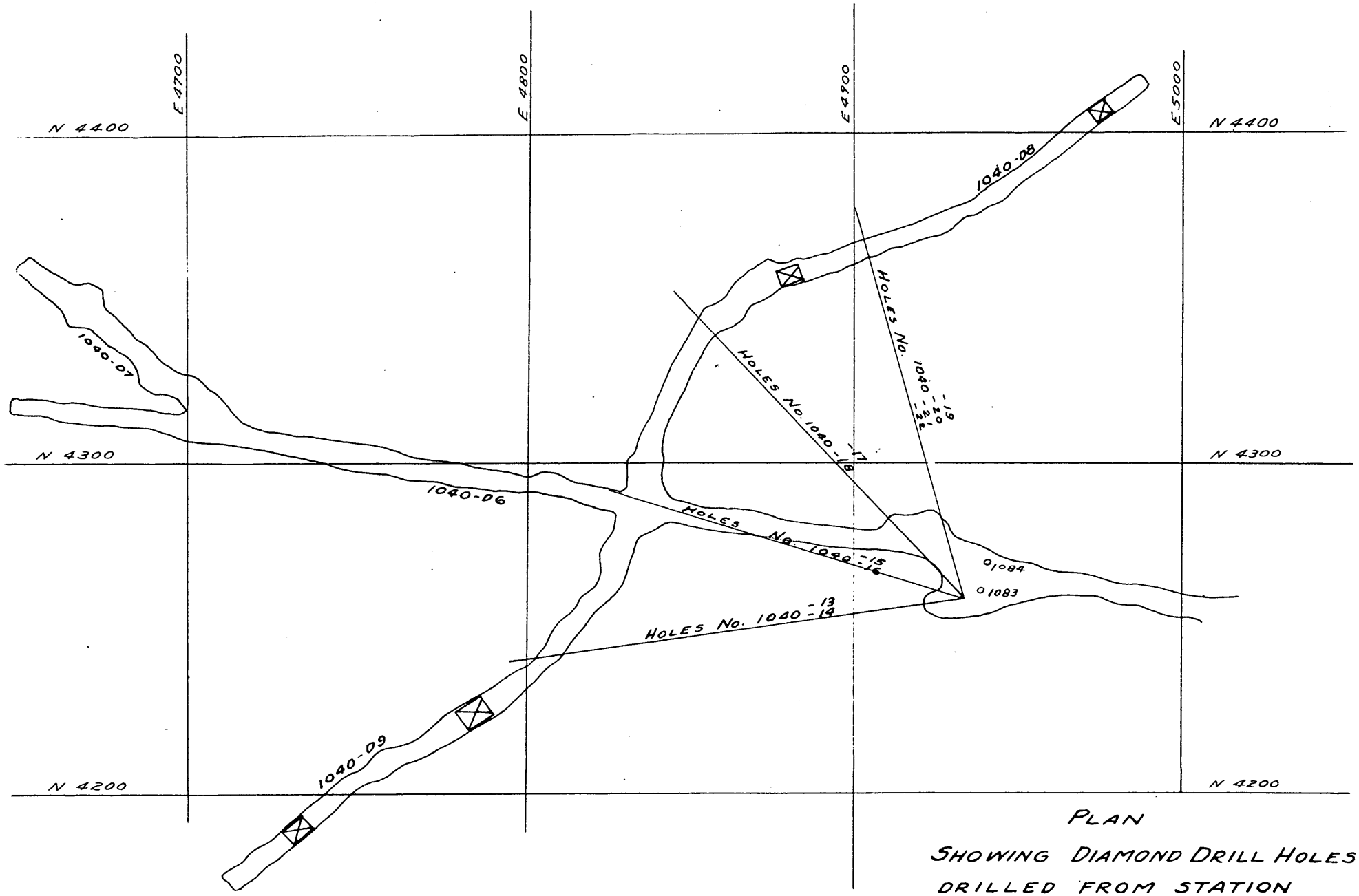

PLAN

SHOWING DIAMOND DRILL HOLES DRILLED FROM STATION NEAR ⊙1084.

1"=40'

JULY 18, 1951

CONSOLIDATED CARIBOU SILVER MINES, INC.
BOULDER, COLO.

D.D.H. No. 1040-13

Sample No.	Footage	Width	Au.	Ag.	Pb.	Remarks
1751	44'-4" to 56'-2"	16"	Tr.	2.36	Tr.	
1752	60'-4"- 61'-2"	10"	Tr.	1.84	0.03	
1753	88'-10"- 92'-4"	42"	0.01	212.20	0.66	
S1754	92'-4"- 93'-8"	16"	0.01	110.32	0.63	Sludge
S1755	98'-6"- 100'-1"	19"	0.06	58.40	2.91	" "
1756	105'-2"- 107'-6"	28"	0.07	59.40	8.64	
1757	119'-0"- 120'-4"	16"	0.01	5.76	1.02	
1774	175'-6"- 185'-3"	61"	0.06	13.08	1.35	Core Loss = 56"
S1775	175'-6"- 185'-3"	117"	0.36	57.64	1.80	Sludge
1776	240'-7"- 244'-6"	47"	0.00	0.54	0.00	

D.D.H. No. 1040-14

1758	96'-0"- 99'-6"	15"	Tr.	3.80	0.28	Core Loss = 27"
S1759	96'-0"- 99'-6"	42"	Tr.	4.80	0.36	Sludge
1760	99'-6"- 103'-8"	14"	0.06	53.84	0.85	Core Loss = 36"
S1761	99'-6"- 103'-8"	50"	0.03	32.90	0.99	Sludge
1762	103'-8"- 104'-11"	12"	0.06	61.36	7.44	Core Loss = 3"
S1763	103'-8"- 104'-11"	15"	0.10	167.16	6.15	Sludge
1764	104'-11"- 108'-6"	22"	0.01	8.20	0.36	Core Loss = 21"
S1765	104'-11"- 108'-6"	43"	0.03	21.60	0.84	Sludge
1777	203'-3"- 205'-0"	19"	0.00	1.54	0.00	
1778	235'-11"- 236'-4"	5"	0.02	2.08	0.00	

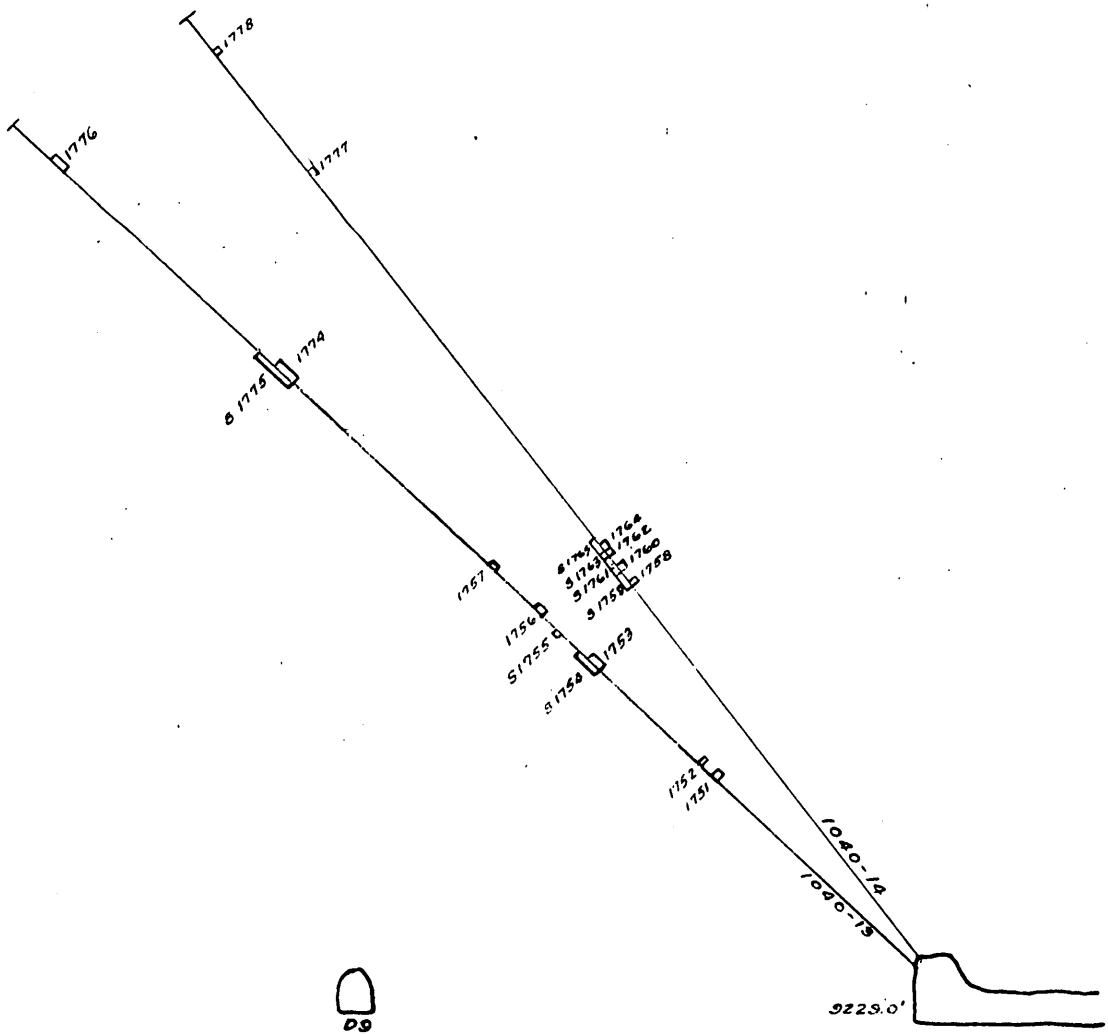

SEC. A

D. D. HOLES Nos. 1040-13 & 14

1" = 40' JAN. 20, 1951

CONSOLIDATED CARIBOU SILVER MINES, INC.
BOULDER, COLO.

6

D. D. H. No. 1040-15

Sample No.	Footage	Width	Au.	Ag.	Pb.	Remarks
1766	31'-6" to 36'-9"	63"	Tr.	3.18	1.14	
1767	62'-5" - 63'-2"	9"	Tr.	3.36	4.65	
1768	157'-6" - 161'-10"	52"	0.05	17.74	1.77	

D. D. H. No. 1040-16

1769	27'-7" to 31'-9"	50"	0.02	9.80	0.82	
1770	31'-9" - 37'-3"	66"	0.60	36.26	0.78	
1771	46'-8" - 64'-0"	16'-8"	0.05	4.68	0.69	
1772	157'-9 - 159'-2"	17"	Tr.	1.64	0.69	
1773	207'-7" - 209-11"	28"	0.10	26.55	0.99	

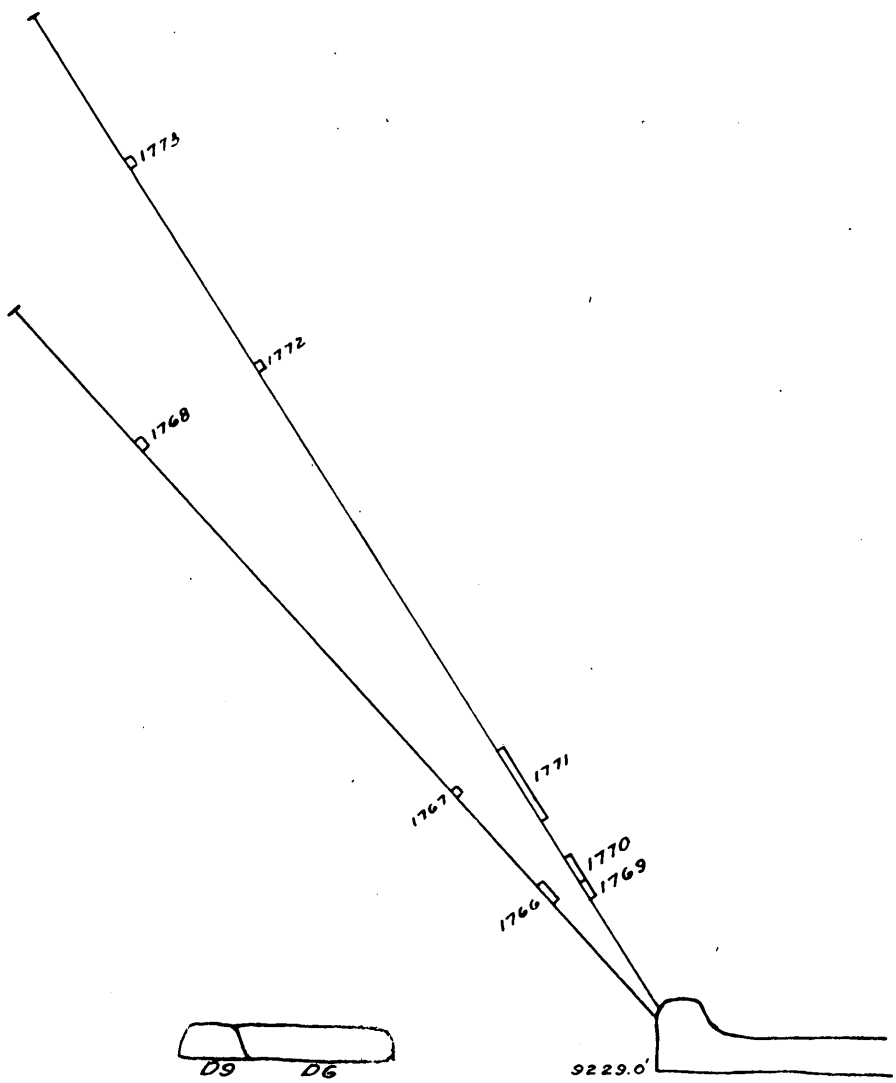

SEC. B

D. D. HOLES NOS. 1040-15 & 16

1" = 40'

JAN. 22, 1951

CONSOLIDATED CARIBOU
SILVER MINES, INC.
BOULDER, COLO.

D.D.H. No. 1040-17

Sample No.	Footage	Width	Au.	Ag.	Pb.	Remarks
1779	9'-11" to 29'-3"	19'-4"	0.02	1.80	0.24	Core Loss = 8'-4"
1780	61'-10" " 63'-2"	1'-4"	Tr.	1.38	0.30	
1781	70'-4" " 73'-5"	3'-1"	0.02	6.56	0.42	
1782	108'-0" " 137'-4"	29'-4"	0.03	20.14	1.14	Core Loss = 3'-2"
1783	137'-4" " 139'-7"	2'-3"	0.33	271.34	13.68	
1784	139'-7" " 142'-11"	3'-4"	0.04	22.70	0.42	

D.D.H. No. 1040-18

1785	16.4' to 18.7'	2.3'	0.06	6.42	0.61	
1786	28.0' " 31.1'	3.1'	0.08	2.86	0.81	
1787	146.4' " 148.5'	2.1'	0.24	3.62	0.48	
1788	167.5' " 170.2'	2.7'	0.08	12.80	0.30	Core Loss = 1.2'
1789	194.2' " 198.2'	4.0'	0.09	65.60	4.47	
1790	217.3' " 219.4'	2.1'	0.04	3.32	0.72	
1791	232.5' " 235.7'	3.2'	0.02	12.90	2.19	
S 1798	235.0' " 245.0'	10.0'	0.12	1.62	0.03	Sludge

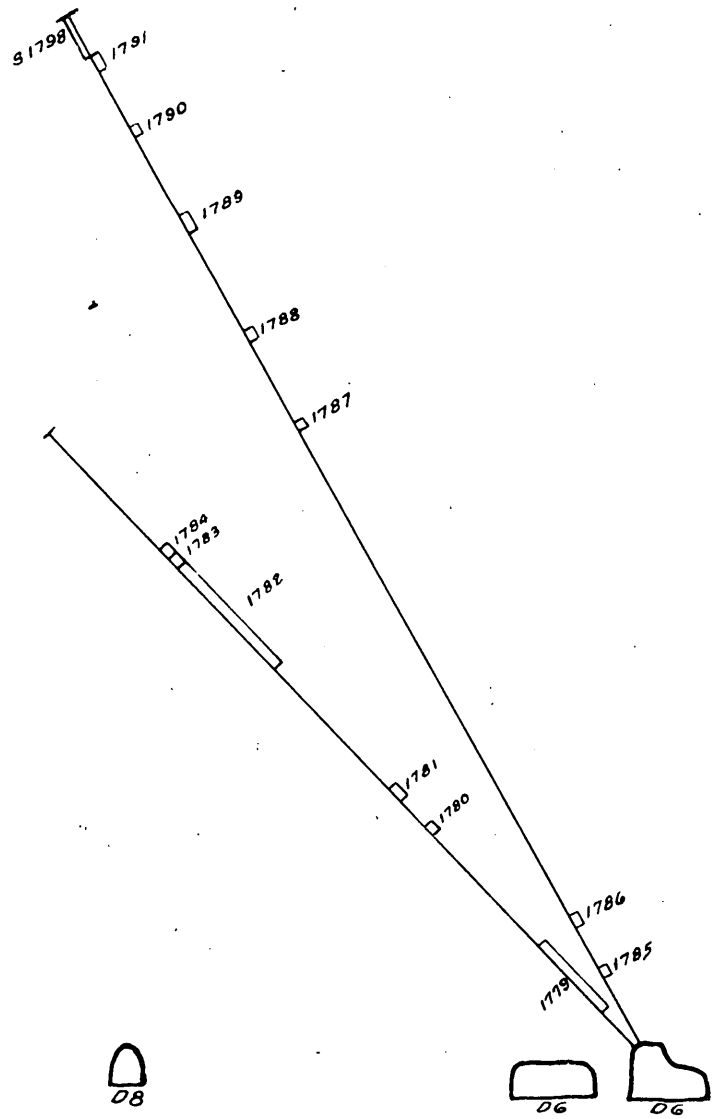

SEC. C

D.D. HOLES Nos. 1040-17 & 18
1" = 40' Feb. 26, 1951

CONSOLIDATED CARIBOU
SILVER MINES, INC.
BOULDER, COLO.

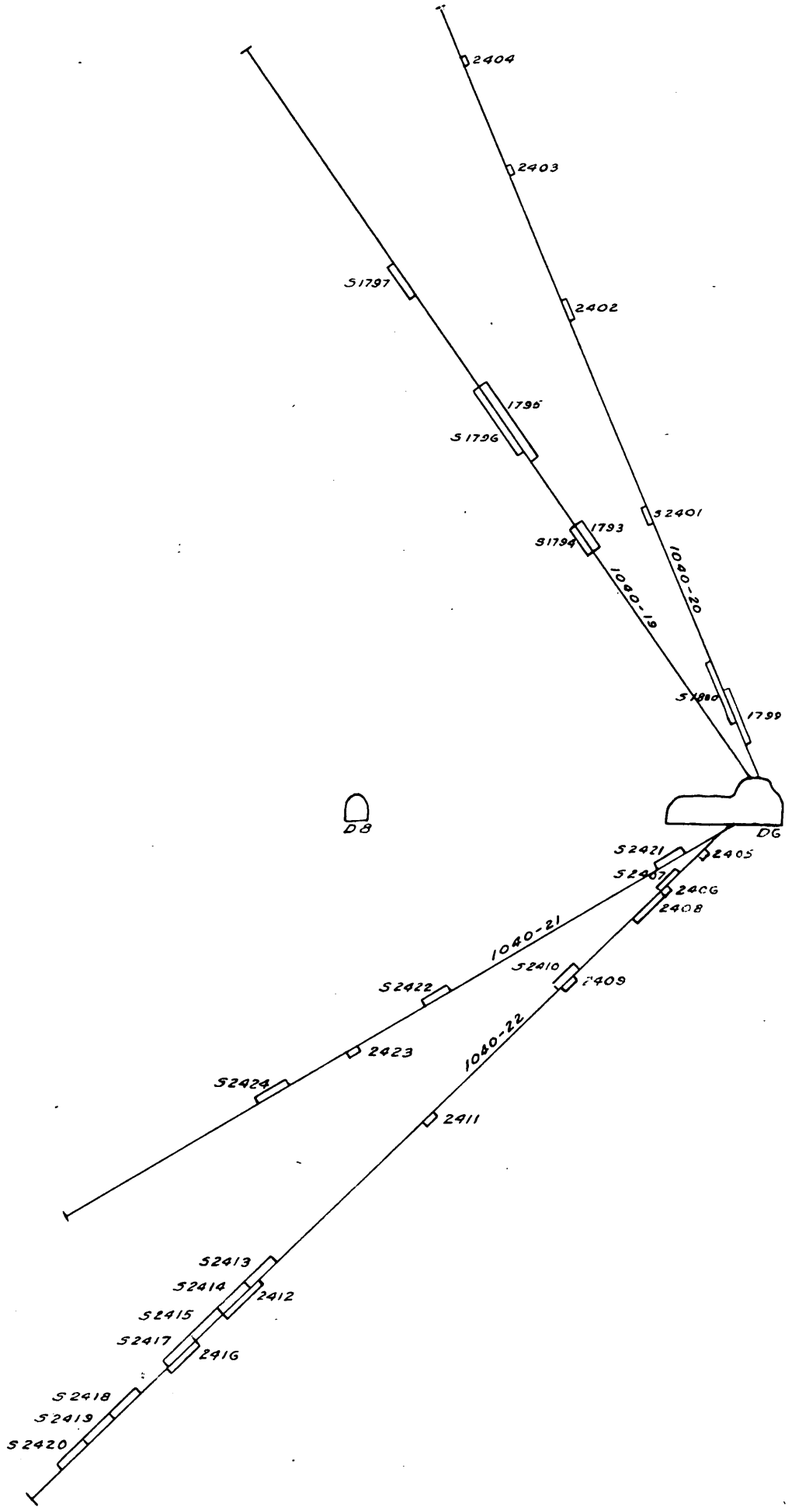

D.D.H. No. 1040-19

Sample No.	Footage	Width	Au.	Ag.	Pb.	Remarks
1793	74.1' to 83.0'	8.9'	0.04	7.46	0.48	Core Loss = 4.4'
S1794	75.0' - 83.0'	8.0'	0.08	3.96	0.24	Sludge
1795	113.2' - 128.0'	14.8'	0.05	26.44	1.98	Core Loss = 5.0'
S1796	116.0' - 128.0'	12.0'	4.04	89.64	2.22	Sludge
S1797	158.0' - 168.0'	10.0'	0.22	5.88	0.52	"

D.D.H. No. 1040-20

1799	9.1' - 25.9'	16.8'	0.03	2.24	0.66	Core Loss = 2.9'
S1800	16.0' - 34.0'	18.0'	0.03	2.62	0.60	Sludge
S2401	74.3' - 79.4'	5.1'	Tr.	0.54	0.12	"
2402	132.8' - 139.7'	6.9'	0.02	2.04	0.18	
2403	175.2' - 177.3'	2.1'	0.06	2.80	0.33	
2404	207.2' - 209.4	2.2'	0.30	7.88	0.42	

D.D.H. No. 1040-21

S2421	16.0' - 24.0'	8.0'	0.03	1.60	0.30	Sludge
S2422	88.0 - 97.0'	9.0'	0.02	5.40	0.42	
2423	117.5' - 120.6'	3.1'	0.01	24.16	1.05	
S2424	138.0' - 148.0'	10.0'	0.01	2.92	0.21	"

D.D.H. No. 1040-22

2405	9.2' - 12.1'	2.9'	0.02	1.34	0.27	
2406	24.0' - 26.0'	2.0'	0.01	2.12	0.27	
S2407	19.0' - 26.0'	7.0'	0.05	2.22	0.24	Sludge
2408	26.0' - 36.6'	10.6'	0.12	22.20	1.44	
2409	58.2' - 63.2'	5.0'	0.08	3.88	0.66	
S2410	56.0' - 64.0'	8.0'	0.10	4.40	0.19	"
2411	110.5' - 114.6'	4.1'	0.05	1.10	0.15	
2412	175.8' - 189.0'	4.2'	0.01	0.56	0.12	
S2413	169.0' - 179.0'	10.0'	0.02	1.86	0.12	"
S2414	179.0' - 189.0'	10.0'	Tr.	1.76	0.09	"
S2415	189.0' - 199.0'	10.0'	Tr.	1.76	0.12	"
2416	199.0' - 210.1'	11.1'	Tr.	0.66	0.09	
S2417	199.0' - 209.0'	10.0'	0.08	7.92	0.36	"
S2418	219.0' - 229.0'	10.0'	0.02	3.50	0.21	"
S2419	229.0' - 239.0'	10.0'	0.03	5.40	0.42	"
S2420	239.0' - 249.0'	10.0'	0.11	5.38	0.36	"

SEC. D

D.D. HOLES Nos. 1040-19, 20; 21, & 22

1" = 40'

MAR. 2, 1951

CONSOLIDATED CARIBOU
SILVER MINES, INC.
BOULDER, COLO.

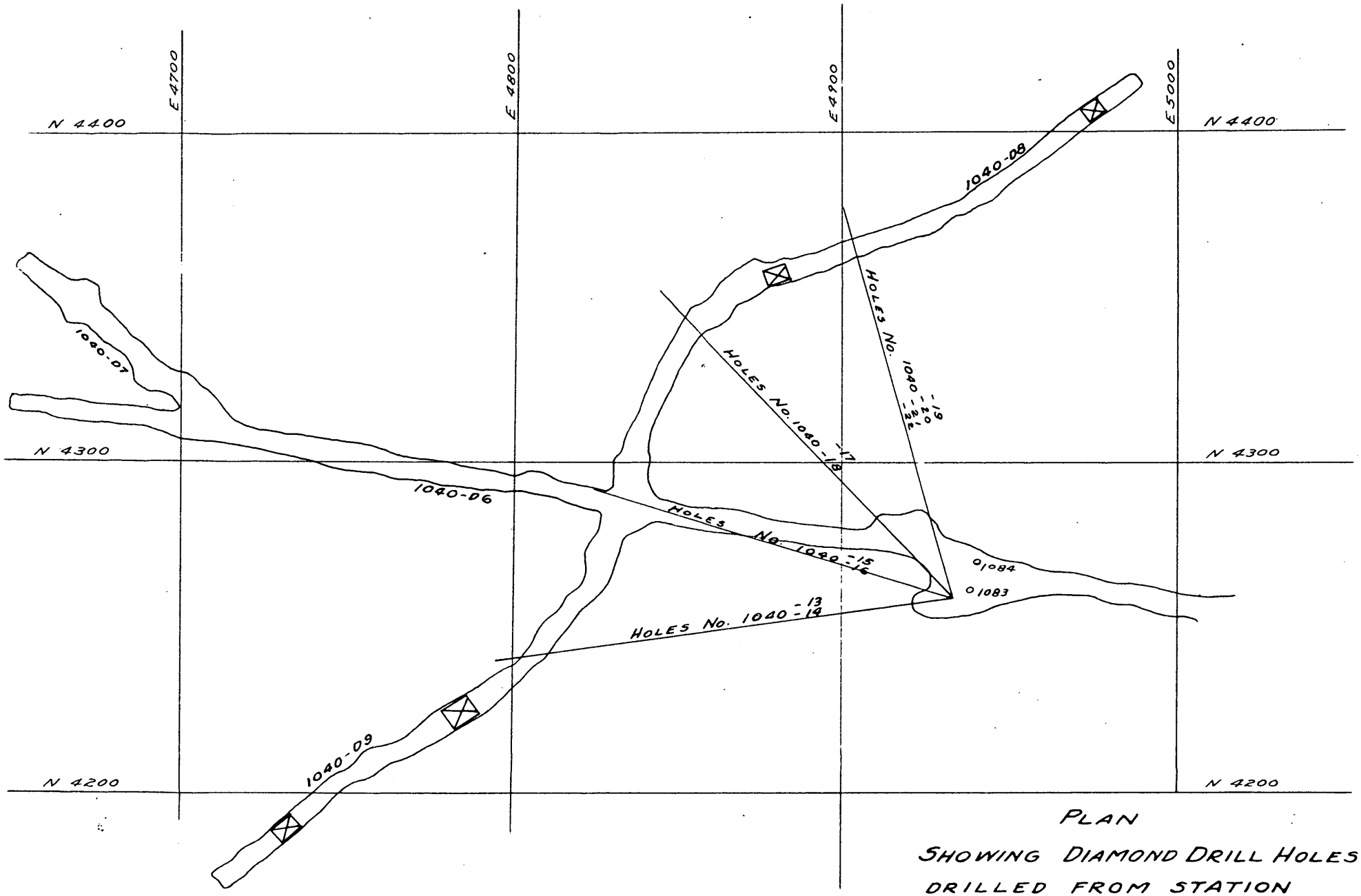

PLAN

SHOWING DIAMOND DRILL HOLES DRILLED FROM STATION NEAR ⊙ 1084.

1"=40'

JULY 18, 1951

CONSOLIDATED CARIBOU
SILVER MINES, INC.
BOULDER, COLO.

D.D.H. No. 1040-13

Sample No.	Footage	Width	Au.	Ag.	Pb.	Remarks
1751	44'-4" to 56'-2"	16"	Tr.	2.36	Tr.	
1752	60'-4" - 61'-2"	10"	Tr.	1.84	0.03	
1753	88'-10" - 92'-4"	42"	0.01	212.20	0.66	
S1754	92'-4" - 93'-8"	16"	0.01	110.32	0.63	Sludge
S1755	98'-6" - 100'-1"	19"	0.06	58.40	2.91	" "
1756	105'-2" - 107'-6"	28"	0.07	59.40	8.64	
1757	119'-0" - 120'-4"	16"	0.01	5.76	1.02	
1774	175'-6" - 185'-3"	61"	0.06	13.08	1.35	Core Loss = 56"
S1775	175'-6" - 185'-3"	117"	0.36	57.64	1.80	Sludge
1776	240'-7" - 244'-6"	47"	0.00	0.54	0.00	

D.D.H. No. 1040-14

1758	96'-0" - 99'-6"	15"	Tr.	3.80	0.28	Core Loss = 27"
S1759	96'-0" - 99'-6"	42"	Tr.	4.80	0.36	Sludge
1760	99'-6" - 103'-8"	14"	0.06	53.84	0.85	Core Loss = 36"
S1761	99'-6" - 103'-8"	50"	0.03	32.90	0.99	Sludge
1762	103'-8" - 104'-11"	12"	0.06	61.36	7.44	Core Loss = 3"
S1763	103'-8" - 104'-11"	15"	0.10	167.16	6.15	Sludge
1764	104'-11" - 108'-6"	22"	0.01	8.20	0.36	Core Loss = 21"
S1765	104'-11" - 108'-6"	43"	0.03	21.60	0.84	Sludge
1777	203'-3" - 205'-0"	19"	0.00	1.54	0.00	
1778	235'-11" - 236'-4"	5"	0.02	2.08	0.00	

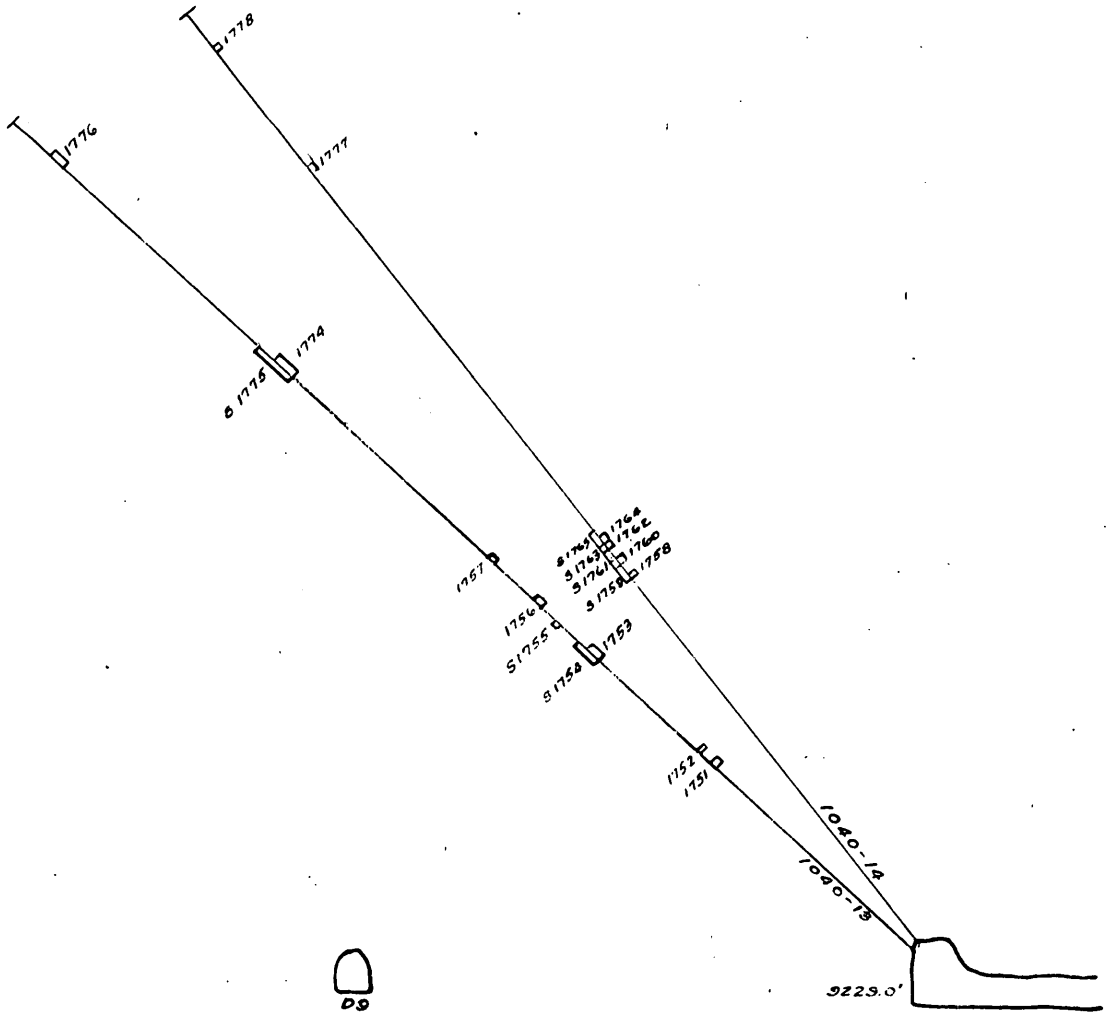

SEC. A

D.D. HOLES NOS. 1040-13 & 14

1" = 40' JAN. 20, 1951

CONSOLIDATED CARIBOU SILVER MINES, INC.
BOULDER, COLO.

6

D. D. H. No. 1040-15

Sample No.	Footage	Width	Au.	Ag.	Pb.	Remarks
1766	31'-6" to 36'-9"	63"	Tr.	3.18	1.14	
1767	62'-5" - 63'-2"	9"	Tr.	3.36	4.65	
1768	157'-6" - 161'-10"	52"	0.05	17.74	1.77	

D. D. H. No. 1040-16

1769	27'-7" to 31'-9"	50"	0.02	9.80	0.82	
1770	31'-9" - 37'-3"	66"	0.60	36.26	0.78	
1771	46'-8" - 64'-0"	16'-8"	0.05	4.68	0.69	
1772	157'-9 - 159'-2"	17"	Tr.	1.64	0.69	
1773	207'-7" - 209'-11"	28"	0.10	26.55	0.99	

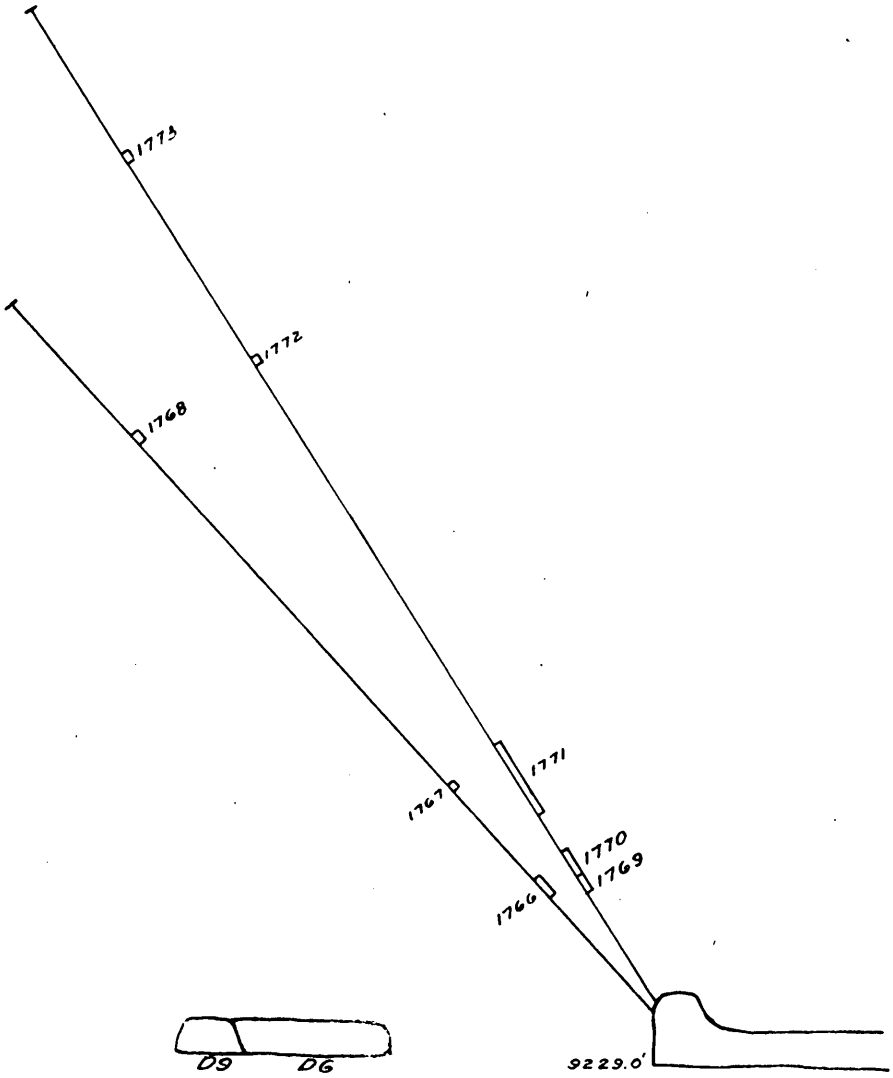

7

CONSOLIDATED CARIBOU
SILVER MINES, INC.
BOULDER, COLO.

SEC. B

D. D. HOLES NOS. 1040-15 & 16

1" = 40'

JAN. 22, 1951

D.D.H. No. 1040-17

Sample No.	Footage	Width	Au.	Ag.	Pb.	Remarks
1779	9'-11" to 29'-3"	19'-4"	0.02	1.80	0.24	Core Loss = 8'-4"
1780	61'-10" " 63'-2"	1'-4"	Tr.	1.38	0.30	
1781	70'-4" " 73'-5"	3'-1"	0.02	6.56	0.42	
1782	108'-0" " 137'-4"	29'-4"	0.03	20.14	1.14	Core Loss = 3'-2"
1783	137'-4" " 139'-7"	2'-3"	0.33	271.34	13.68	
1784	139'-7" " 142'-11"	3'-4"	0.04	22.70	0.42	

D.D.H. No. 1040-18

1785	16.4' to 18.7'	2.3'	0.06	6.42	0.61	
1786	28.0' " 31.1'	3.1'	0.08	2.86	0.81	
1787	146.4' " 148.5'	2.1'	0.24	3.62	0.48	
1788	167.5' " 170.2'	2.7'	0.08	12.80	0.30	Core Loss = 1.2'
1789	194.2' " 198.2'	4.0'	0.09	65.60	4.47	
1790	217.3' " 219.4'	2.1'	0.04	3.32	0.72	
1791	232.5' " 235.7'	3.2'	0.02	12.90	2.19	
S 1798	235.0' " 245.0'	10.0'	0.12	1.62	0.03	Sludge

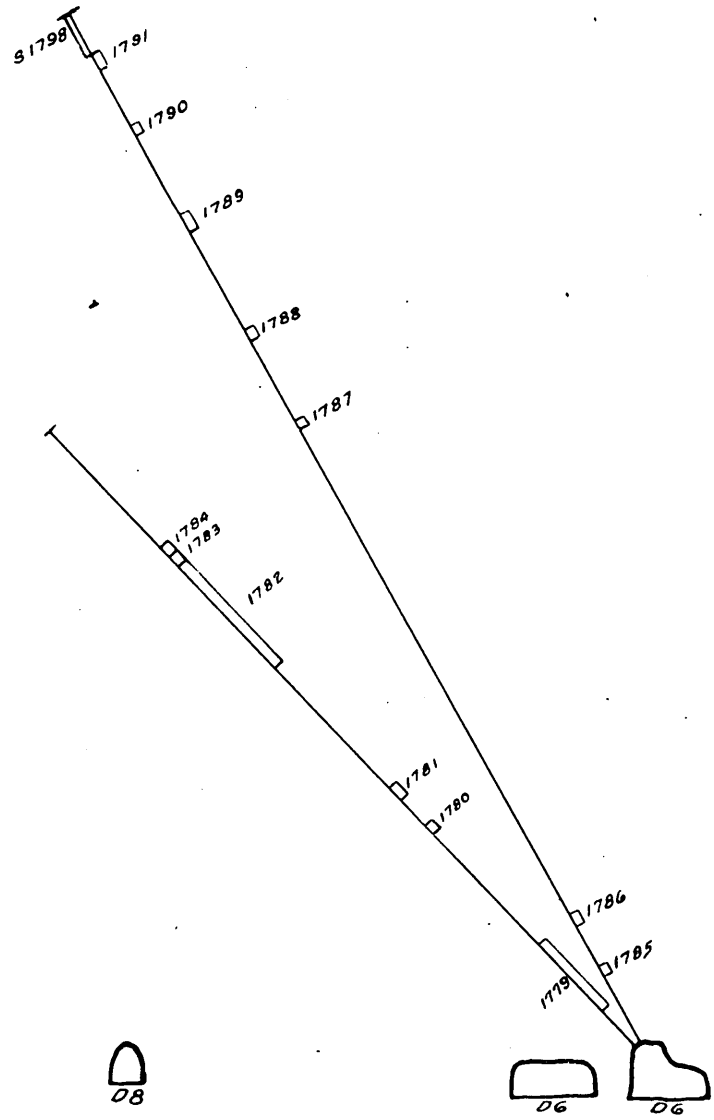

SEC. C

D.D. HOLES Nos. 1040-17 & 18
1" = 40' Feb. 26, 1951

CONSOLIDATED CARIBOU
SILVER MINES, INC.
BOULDER, COLO.

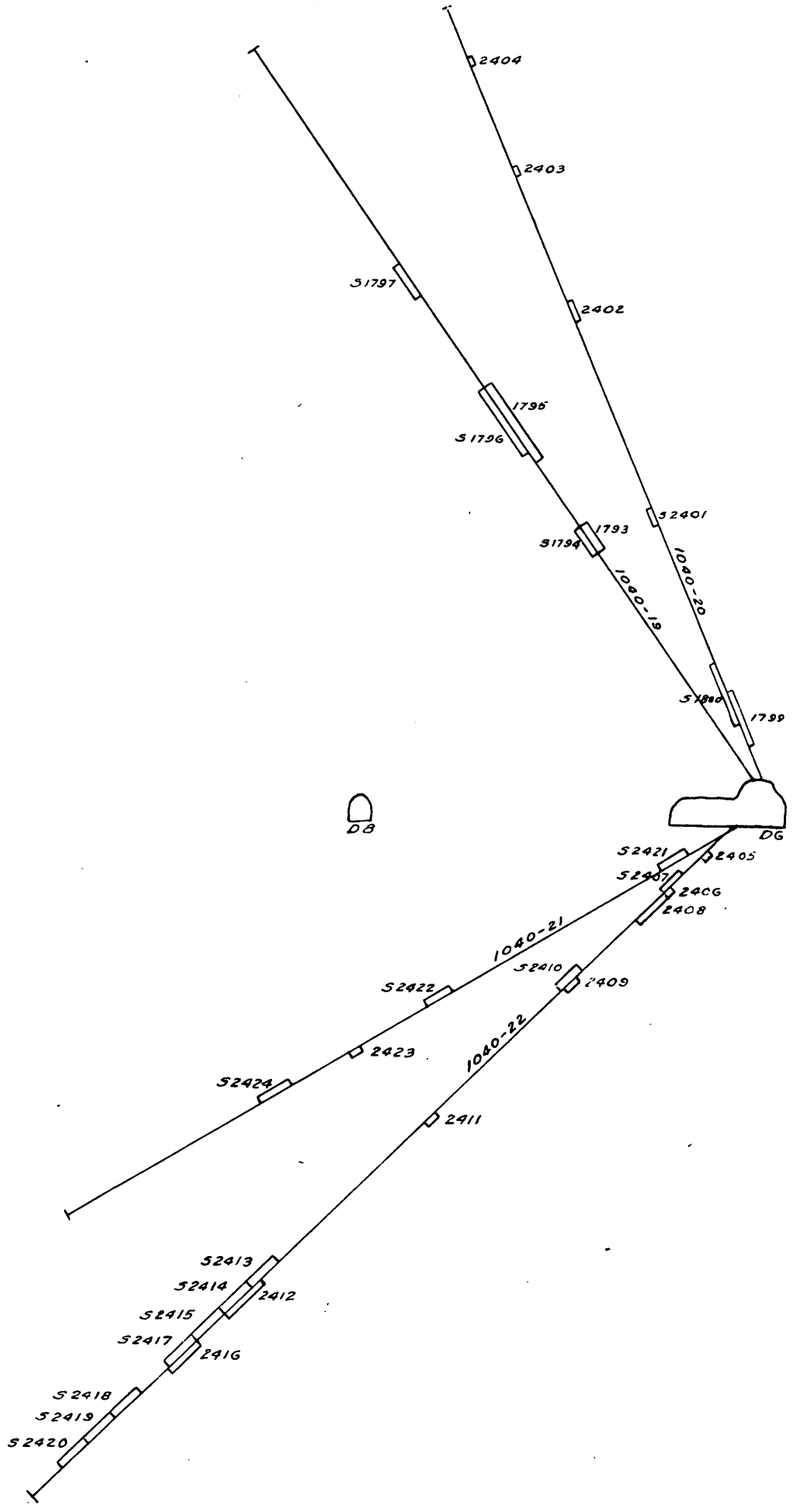

D.D.H. No. 1040-19

Sample No.	Footage	Width	Au.	Ag.	Pb.	Remarks
1793	74.1' to 83.0'	8.9'	0.04	7.46	0.48	Core Loss = 4.4'
S1794	75.0' - 83.0'	8.0'	0.08	3.96	0.24	Sludge
1795	113.2' - 128.0'	14.8'	0.05	26.44	1.98	Core Loss = 5.0'
S1796	116.0' - 128.0'	12.0'	4.04	89.64	2.22	Sludge
S1797	158.0' - 168.0'	10.0'	0.22	5.88	0.52	"

D.D.H. No. 1040-20

1799	9.1' - 25.9'	16.8'	0.03	2.24	0.66	Core Loss = 2.9'
S1800	16.0' - 34.0'	18.0'	0.03	2.62	0.60	Sludge
S2401	74.3' - 79.4'	5.1'	Tr.	0.54	0.12	"
2402	132.8' - 139.7'	6.9'	0.02	2.04	0.18	
2403	175.2' - 177.3'	2.1'	0.06	2.80	0.33	
2404	207.2' - 209.4	2.2'	0.30	7.88	0.42	

D.D.H. No. 1040-21

S2421	16.0' - 24.0'	8.0'	0.03	1.60	0.30	Sludge
S2422	88.0 - 97.0'	9.0'	0.02	5.40	0.42	
2423	117.5' - 120.6'	3.1'	0.01	24.16	1.05	
S2424	138.0' - 148.0'	10.0'	0.01	2.92	0.21	"

D.D.H. No. 1040-22

2405	9.2' - 12.1'	2.9'	0.02	1.34	0.27	
2406	24.0' - 26.0'	2.0'	0.01	2.12	0.27	
S2407	19.0' - 26.0'	7.0'	0.05	2.22	0.24	Sludge
2408	26.0' - 36.6'	10.6'	0.12	22.20	1.44	
2409	58.2' - 63.2'	5.0'	0.08	3.88	0.66	
S2410	56.0' - 64.0'	8.0'	0.10	4.40	0.19	"
2411	110.5' - 114.6'	4.1'	0.05	1.10	0.15	
2412	175.8' - 189.0'	4.2'	0.01	0.56	0.12	
S2413	169.0' - 179.0'	10.0'	0.02	1.86	0.12	"
S2414	179.0' - 189.0'	10.0'	Tr.	1.76	0.09	"
S2415	189.0' - 199.0'	10.0'	Tr.	1.76	0.12	"
2416	199.0' - 210.1'	11.1'	Tr.	0.66	0.09	
S2417	199.0' - 209.0'	10.0'	0.08	7.92	0.36	"
S2418	219.0' - 229.0'	10.0'	0.02	3.50	0.21	"
S2419	229.0' - 239.0'	10.0'	0.03	5.40	0.42	"
S2420	239.0' - 249.0'	10.0'	0.11	5.38	0.36	"

SEC. D

D.D. HOLES Nos. 1040-19, 20, 21, & 22

1" = 40'

MAR. 2, 1951

CONSOLIDATED CARIBOU
SILVER MINES, INC.
BOULDER, COLO.

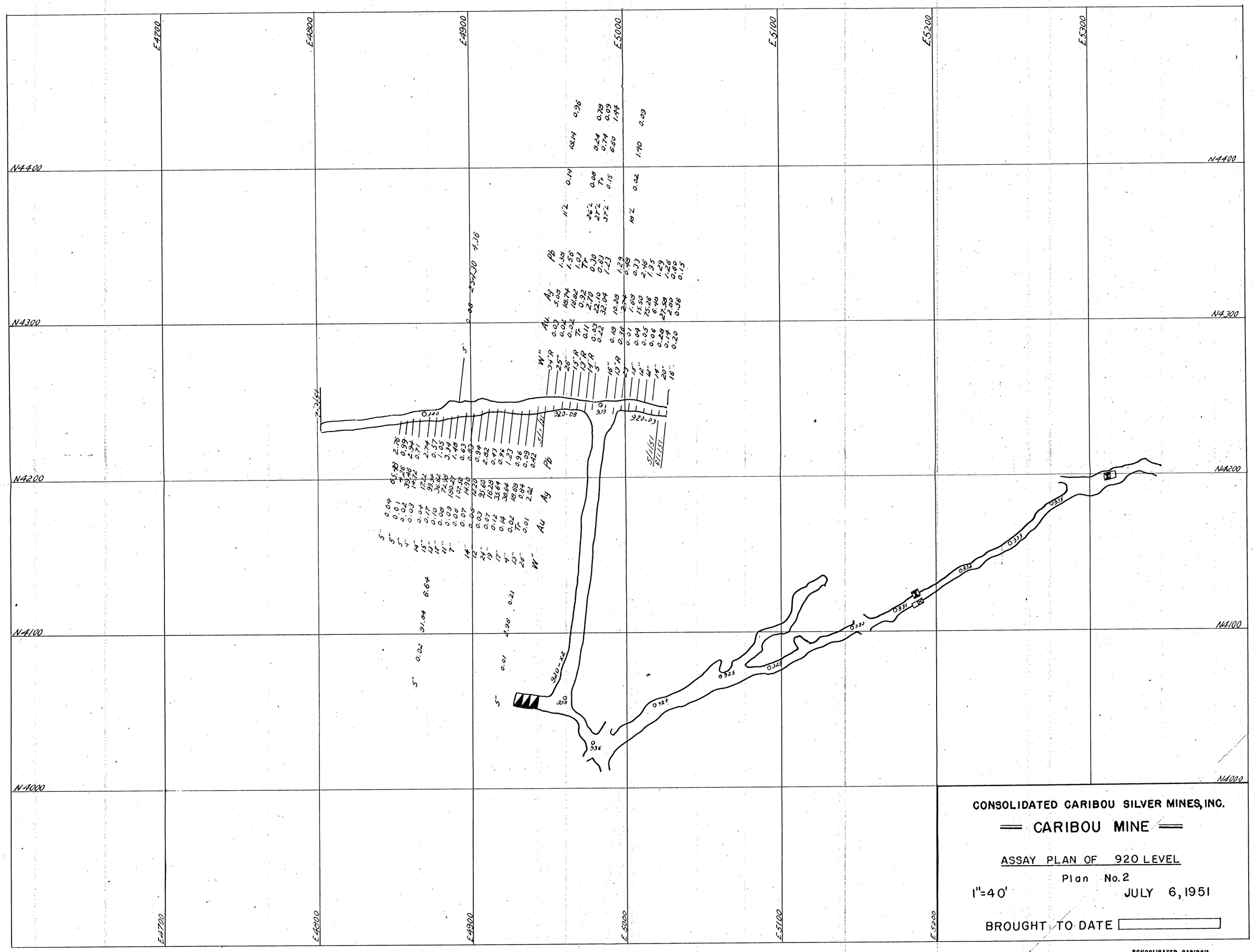

CONSOLIDATED CARIBOU SILVER MINES, INC. BOULDER, COLO.

Fig. 4

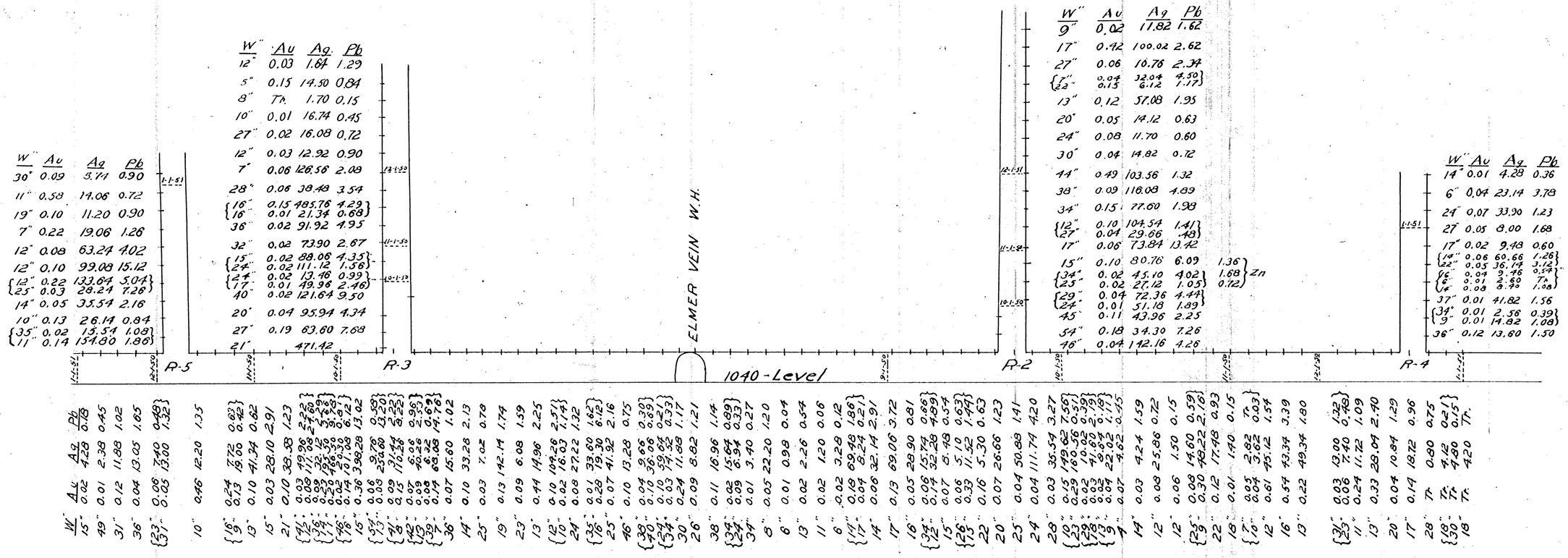

CONSOLIDATED CARIBOU
SILVER MINES, INC.
BOULDER, COLO.

Fig. 3

CONSOLIDATED CARIBOU SILVER MINES, INC.

CARIBOU MINE

ASSAY SECTION C-1 1040 LEVEL
(IN PLANE OF VEIN)

1" = 20 FEB. 17 1951

BROUGHT TO DATE

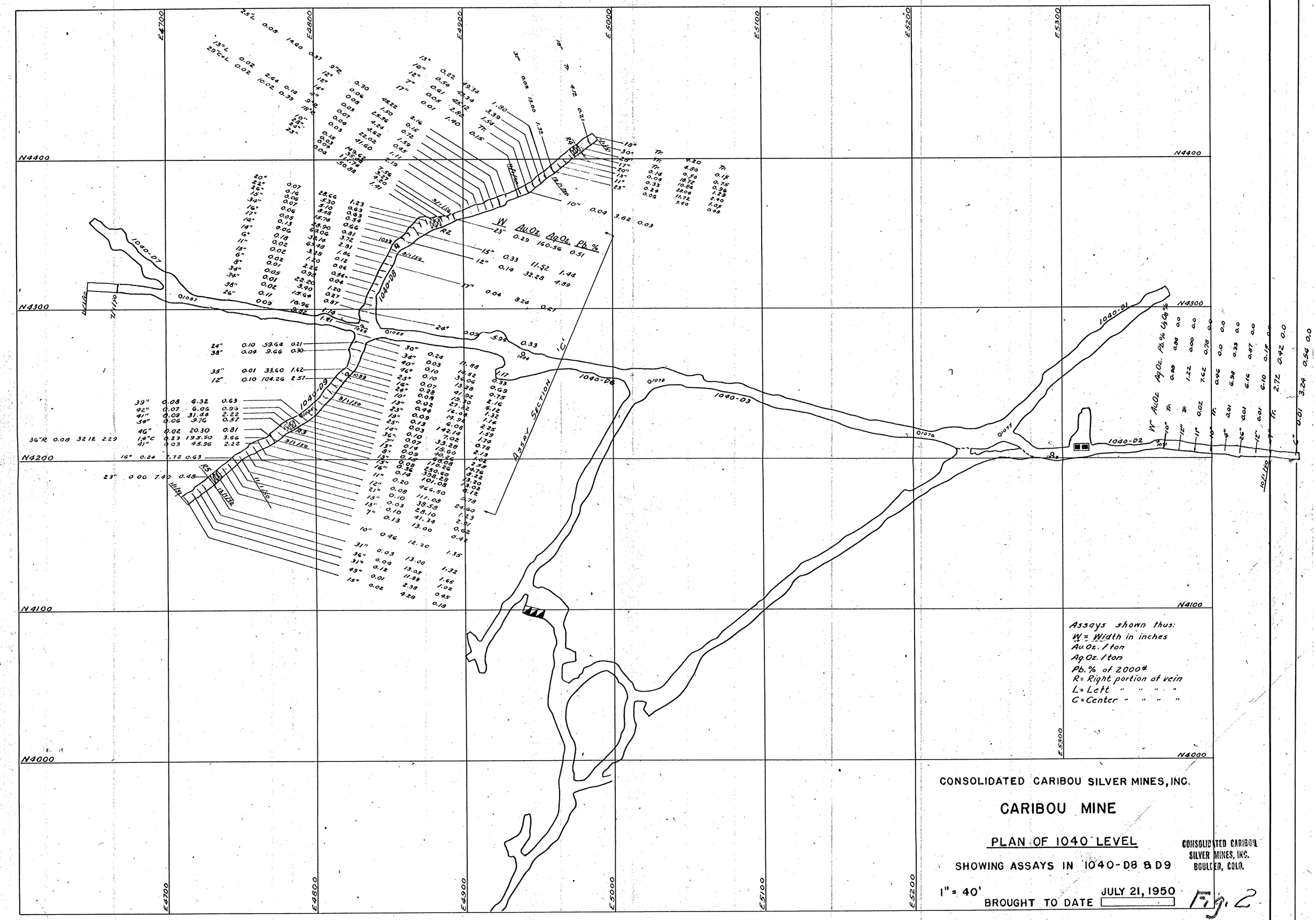
E4700
E4800
E4900
E5000
E5100
E5200
E5300
N4400
N4300
N4200
N4100
N4000
1040-D7
1040-D8
1040-D9
1040-D6
1040-D3
1040-D1
1040-D2
Assay Section
Assays shown thus:
W = Width in inches
Au Oz. / ton
Ag Oz. / ton
Pb. % of 2000#
R = Right portion of vein
L = Left " " " "
C = Center " " " "
CONSOLIDATED CARIBOU SILVER MINES, INC.
CARIBOU MINE
PLAN OF 1040 LEVEL
SHOWING ASSAYS IN 1040-D8 & D9
1" = 40'
BROUGHT TO DATE
JULY 21, 1950
CONSOLIDATED CARIBOU SILVER MINES, INC. BOULDER, COLO.
Fig. 2

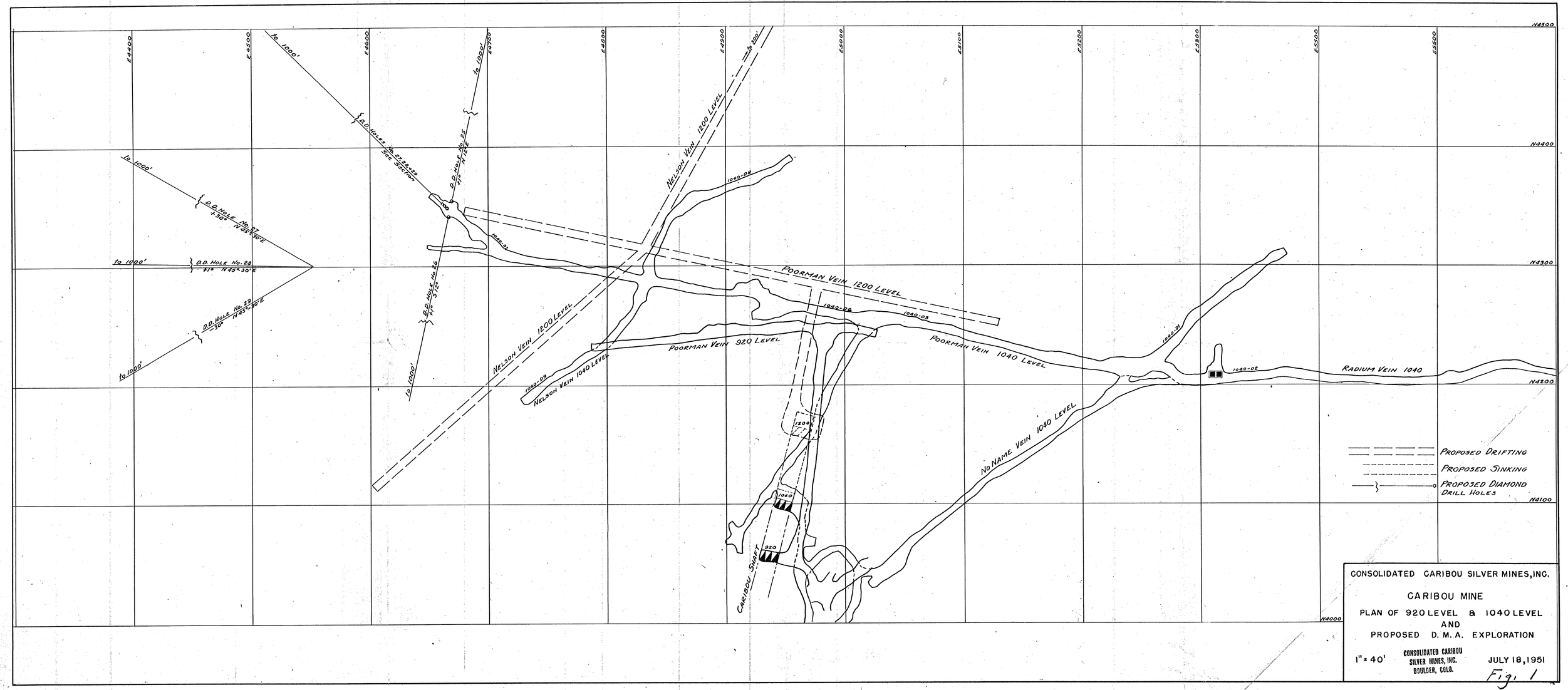
E4400
E4500
E4600
E4700
E4800
E4900
E5000
E5100
E5200
E5300
E5400
E5500
N4500
N4400
N4300
N4200
N4100
N4000
to 1000'
D.D. Holes No. 22 & 23
55° Section
D.D. Hole No. 25
N 72°
D.D. Hole No. 27
+30°
N 45° 30' E
D.D. Hole No. 28
+15°
N 45° 30' E
D.D. Hole No. 29
-30°
N 45° 30' E
D.D. Hole No. 26
N 72°
Nelson Vein 1200 Level
Nelson Vein 1040 Level
Poorman Vein 1200 Level
Poorman Vein 920 Level
Poorman Vein 1040 Level
No Name Vein 1040 Level
Radium Vein 1040
Caribou Shaft
1040-08
1040-07
1040-06
1040-05
1040-03
1040-02
1040-01
1200
1040
920
Proposed Drifting
Proposed Sinking
Proposed Diamond Drill Holes
CONSOLIDATED CARIBOU SILVER MINES, INC.
CARIBOU MINE
PLAN OF 920 LEVEL & 1040 LEVEL
AND
PROPOSED D. M. A. EXPLORATION
1" = 40'
CONSOLIDATED CARIBOU SILVER MINES, INC. BOULDER, COLO.
JULY 18, 1951
Fig. 1

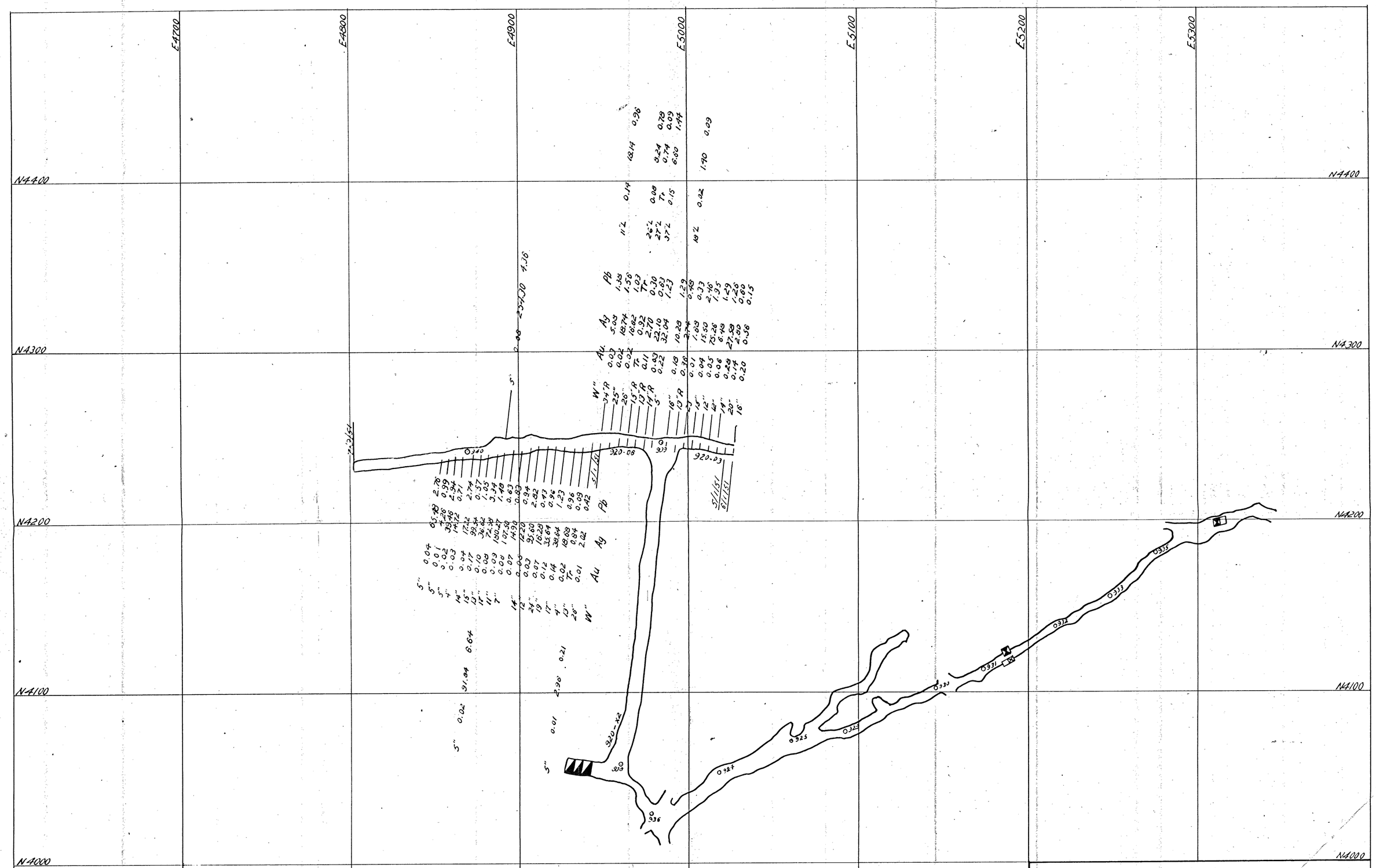

CONSOLIDATED CARIBOU SILVER MINES, INC.

CARIBOU MINE

ASSAY PLAN OF 920 LEVEL

Plan No. 2

1"=40'

JULY 6, 1951

BROUGHT TO DATE

CONSOLIDATED CARIBOU
SILVER MINES, INC.
BOULDER, COLO.

Fig. 4

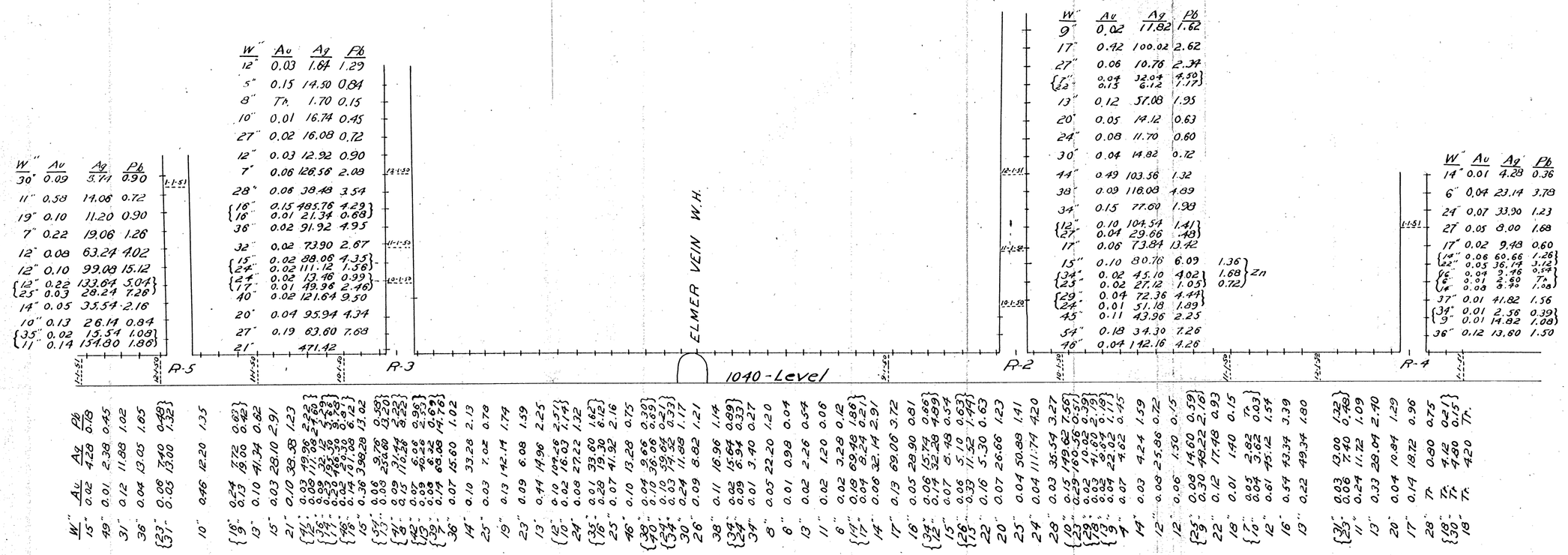

CONSOLIDATED CARIBOU
SILVER MINES, INC.
BOULDER, COLO.

Fig. 3

CONSOLIDATED CARIBOU SILVER MINES, INC.

CARIBOU MINE

ASSAY SECTION C-1 1040 LEVEL
(IN PLANE OF VEIN)

1" = 20 FEB. 17 1951

BROUGHT TO DATE

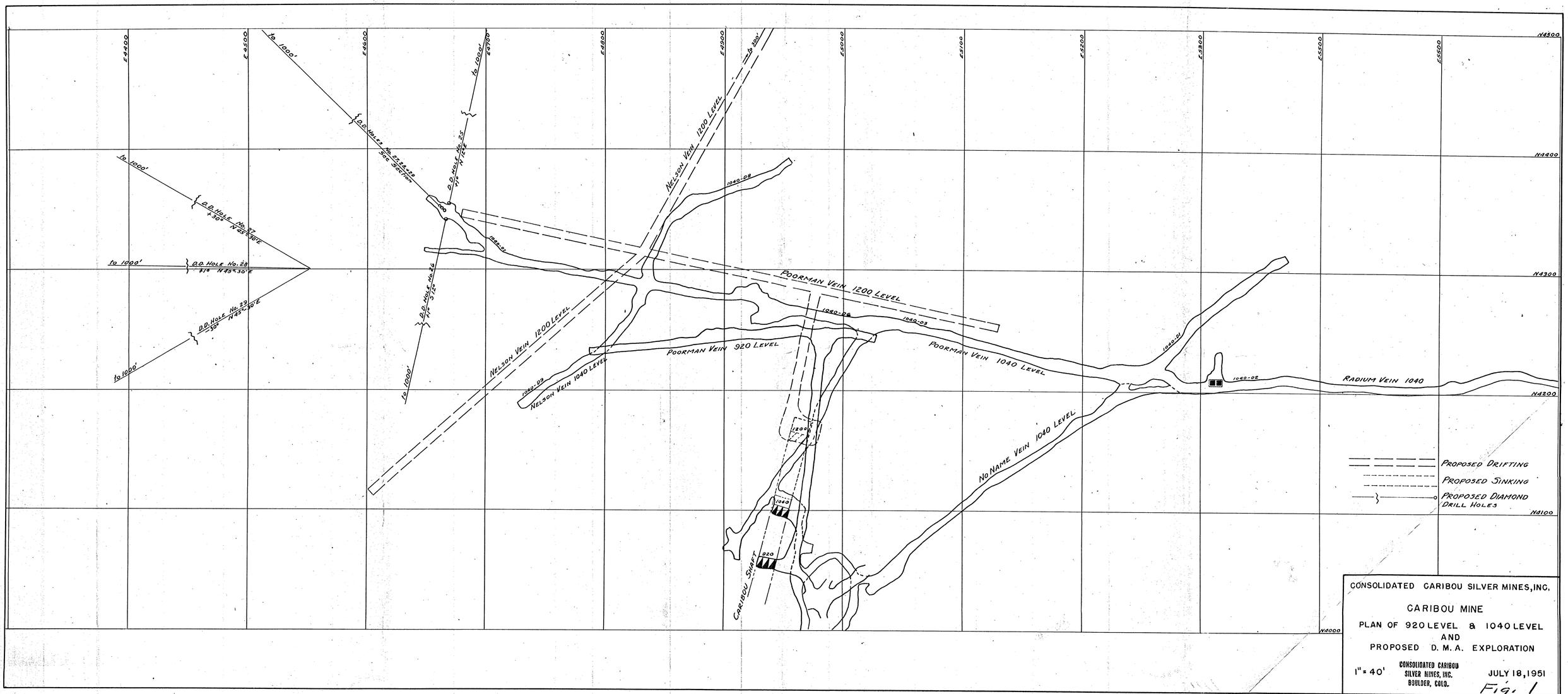
E4400
E4500
E4600
E4700
E4800
E4900
E5000
E5100
E5200
E5300
E5400
E5500
N4500
N4400
N4300
N4200
N4100
N4000
to 1000'
D.D. Holes No. 22, 23, 24, 25 See Section
D.D. Hole No. 25 +10° N 12°E
D.D. Hole No. 27 +30° N 45° 30'E
D.D. Hole No. 28 +10° N 45° 30'E
D.D. Hole No. 29 -30° N 45° 30'E
D.D. Hole No. 26 +10° S 12°
Nelson Vein 1200 Level
Poorman Vein 1200 Level
Poorman Vein 920 Level
Poorman Vein 1040 Level
Nelson Vein 1040 Level
No Name Vein 1040 Level
Radium Vein 1040
Caribou Shaft
1040-08
1040-07
1040-06
1040-05
1040-04
1040-03
1040-02
1040-01
1200
1040
920
Proposed Drifting
Proposed Sinking
Proposed Diamond Drill Holes
CONSOLIDATED CARIBOU SILVER MINES, INC.
CARIBOU MINE
PLAN OF 920 LEVEL & 1040 LEVEL
AND
PROPOSED D. M. A. EXPLORATION
1" = 40'
CONSOLIDATED CARIBOU SILVER MINES, INC. BOULDER, COLO.
JULY 18, 1951
Fig. 1

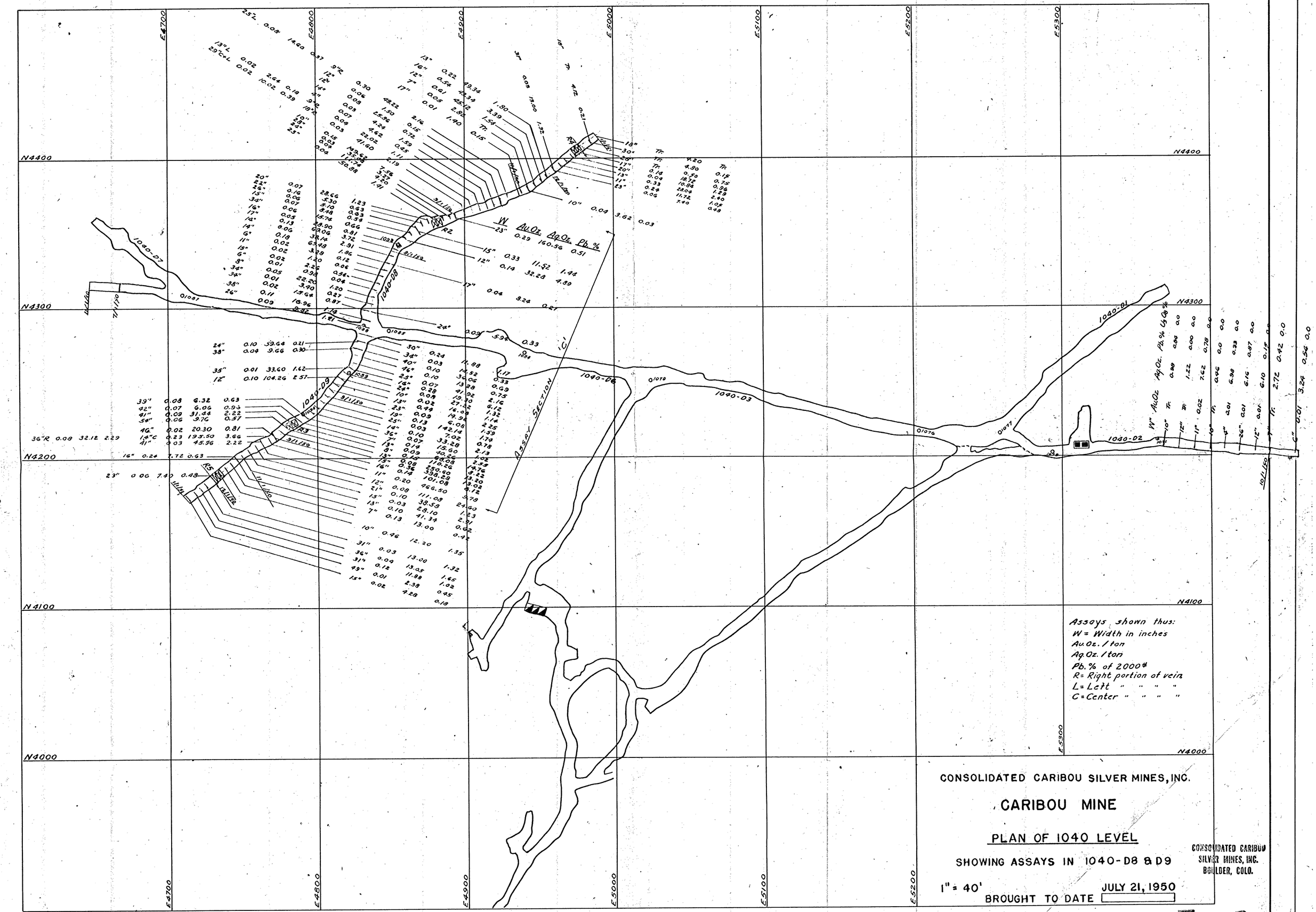

CONSOLIDATED CARIBOU SILVER MINES, INC.

CARIBOU MINE

PLAN OF 1040 LEVEL

SHOWING ASSAYS IN 1040-D8 & D9

1" = 40'

BROUGHT TO DATE JULY 21, 1950

CONSOLIDATED CARIBOU SILVER MINES, INC. BOULDER, COLO.

Fig. 2

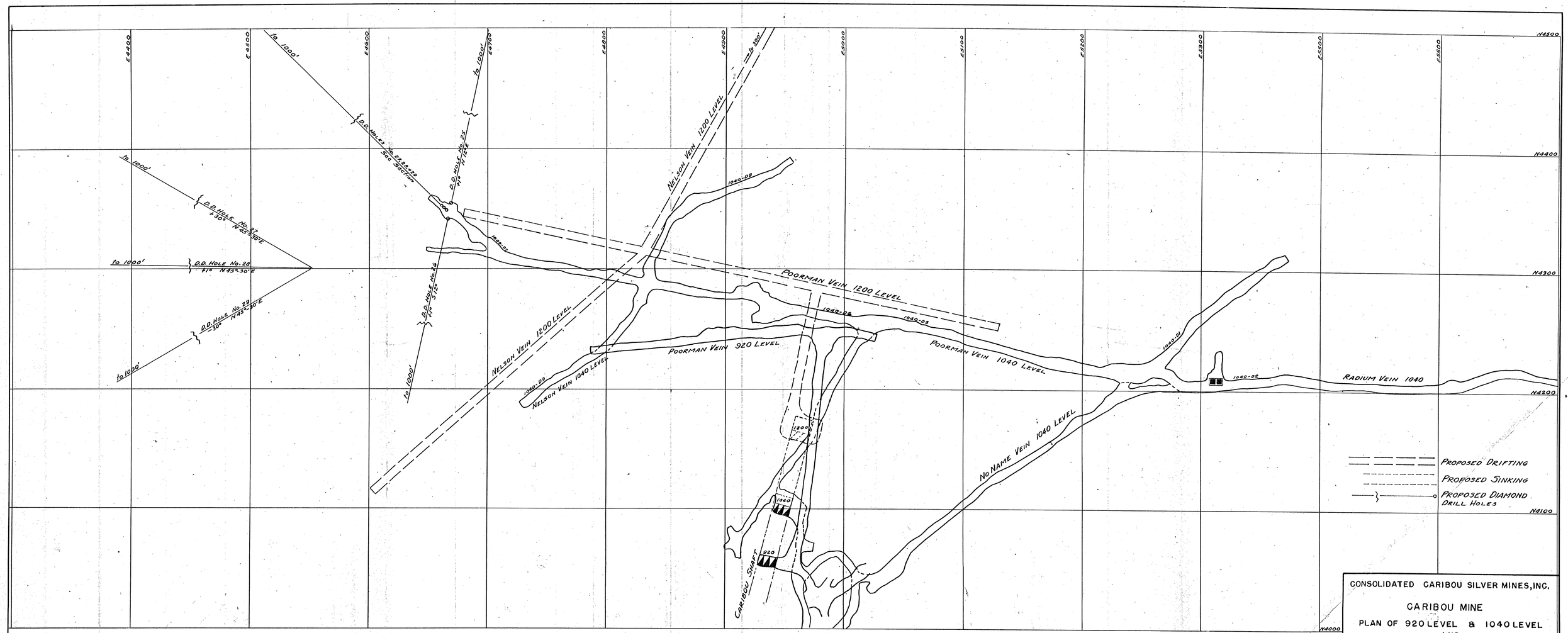

CONSOLIDATED CARIBOU SILVER MINES, INC.

CARIBOU MINE

PLAN OF 920 LEVEL & 1040 LEVEL
AND
PROPOSED D. M. A. EXPLORATION

1" = 40'

CONSOLIDATED CARIBOU SILVER MINES, INC.
BOULDER, COLO.

JULY 18, 1951

Fig. 1

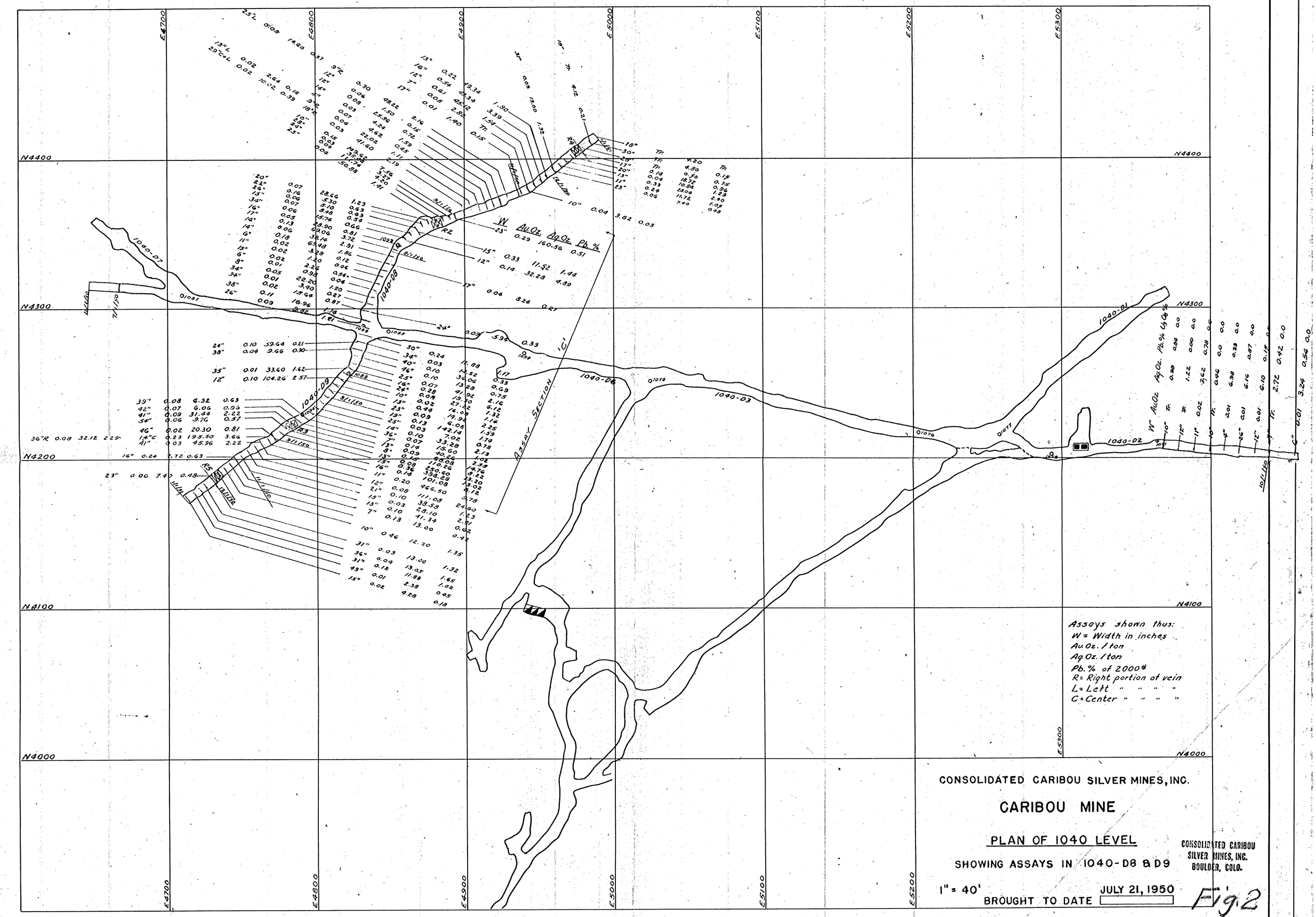
E4700
E4800
E4900
E5000
E5100
E5200
E5300
N4400
N4300
N4200
N4100
N4000
1040-D7
1040-D8
1040-D9
1040-D6
1040-D3
1040-D1
1040-D2
ASSAY SECTION
Assays shown thus:
W = Width in inches
Au. Oz. / ton
Ag. Oz. / ton
Pb. % of 2000#
R = Right portion of vein
L = Left " " " "
C = Center " " " "
CONSOLIDATED CARIBOU SILVER MINES, INC.
CARIBOU MINE
PLAN OF 1040 LEVEL
SHOWING ASSAYS IN 1040-D8 & D9
1" = 40'
BROUGHT TO DATE JULY 21, 1950
CONSOLIDATED CARIBOU SILVER MINES, INC. BOULDER, COLO.
Fig. 2

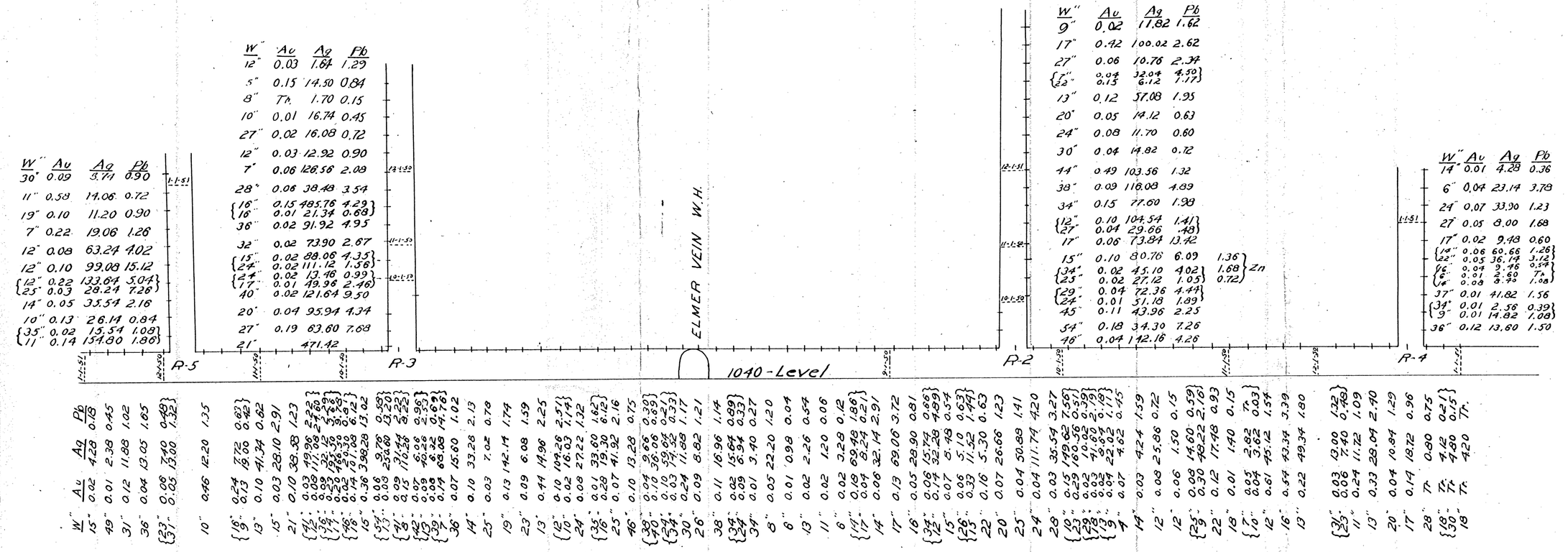

CONSOLIDATED CARIBOU
SILVER MINES, INC.
BOULDER, COLO.

Fig. 3

CONSOLIDATED CARIBOU SILVER MINES, INC.

CARIBOU MINE

ASSAY SECTION C-1 1040 LEVEL
(IN PLANE OF VEIN)

1" = 20 FEB. 17 1951

BROUGHT TO DATE

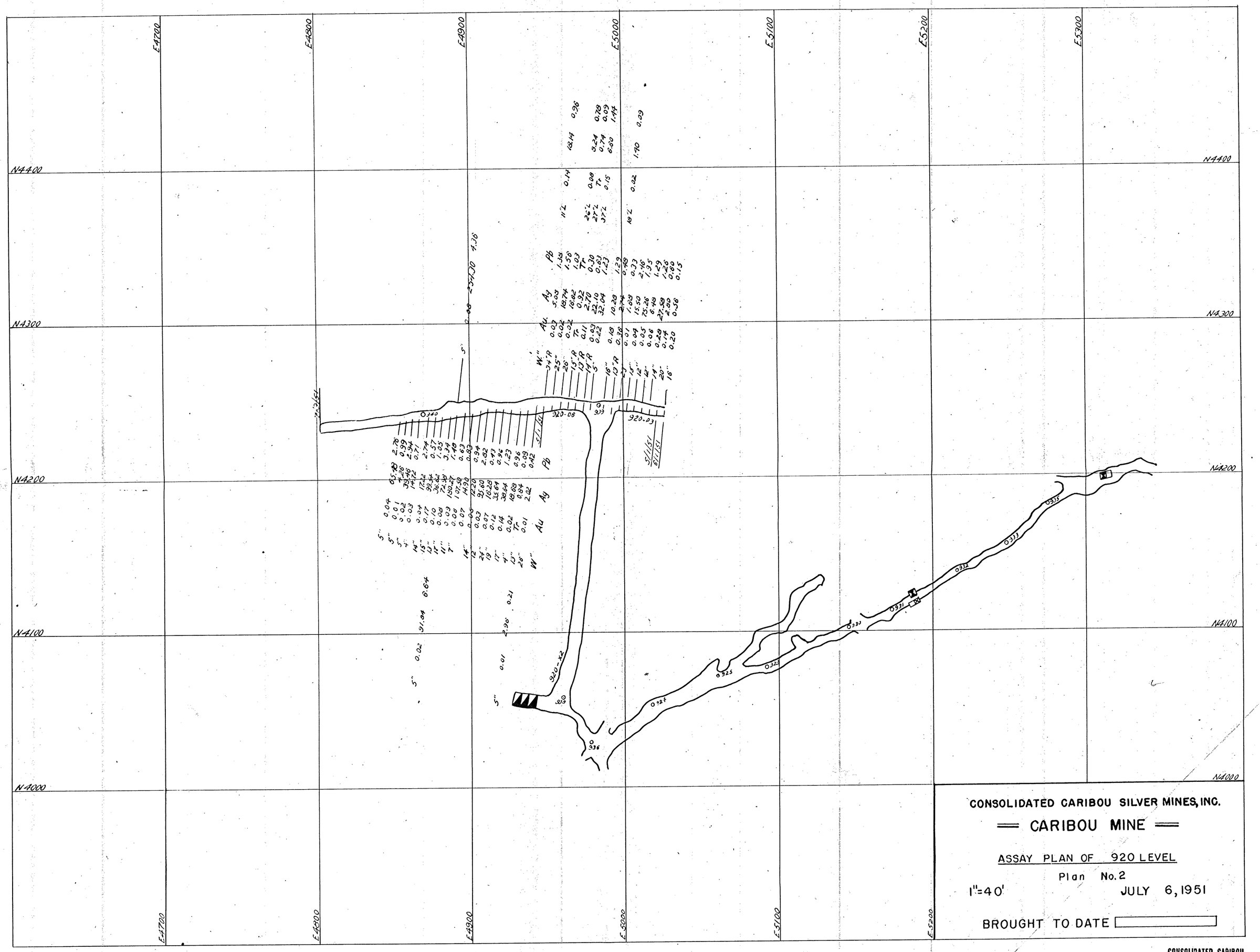

Fig. 4

CONSOLIDATED CARIBOU SILVER MINES, INC. BOULDER, COLO.

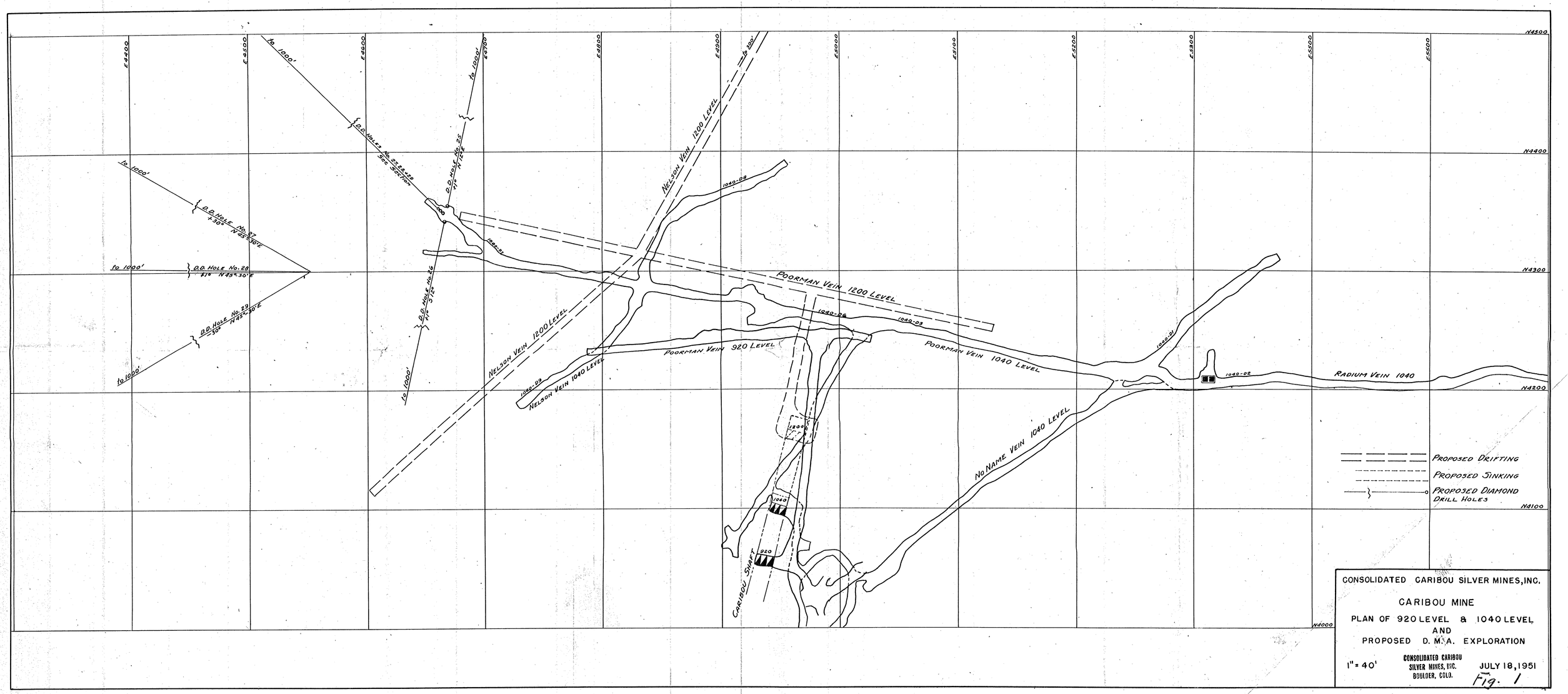

CONSOLIDATED CARIBOU SILVER MINES, INC.

CARIBOU MINE

PLAN OF 920 LEVEL & 1040 LEVEL AND PROPOSED D. M. A. EXPLORATION

1" = 40'

CONSOLIDATED CARIBOU SILVER MINES, INC. BOULDER, COLO.

JULY 18, 1951

Fig. 1

dmr 1887

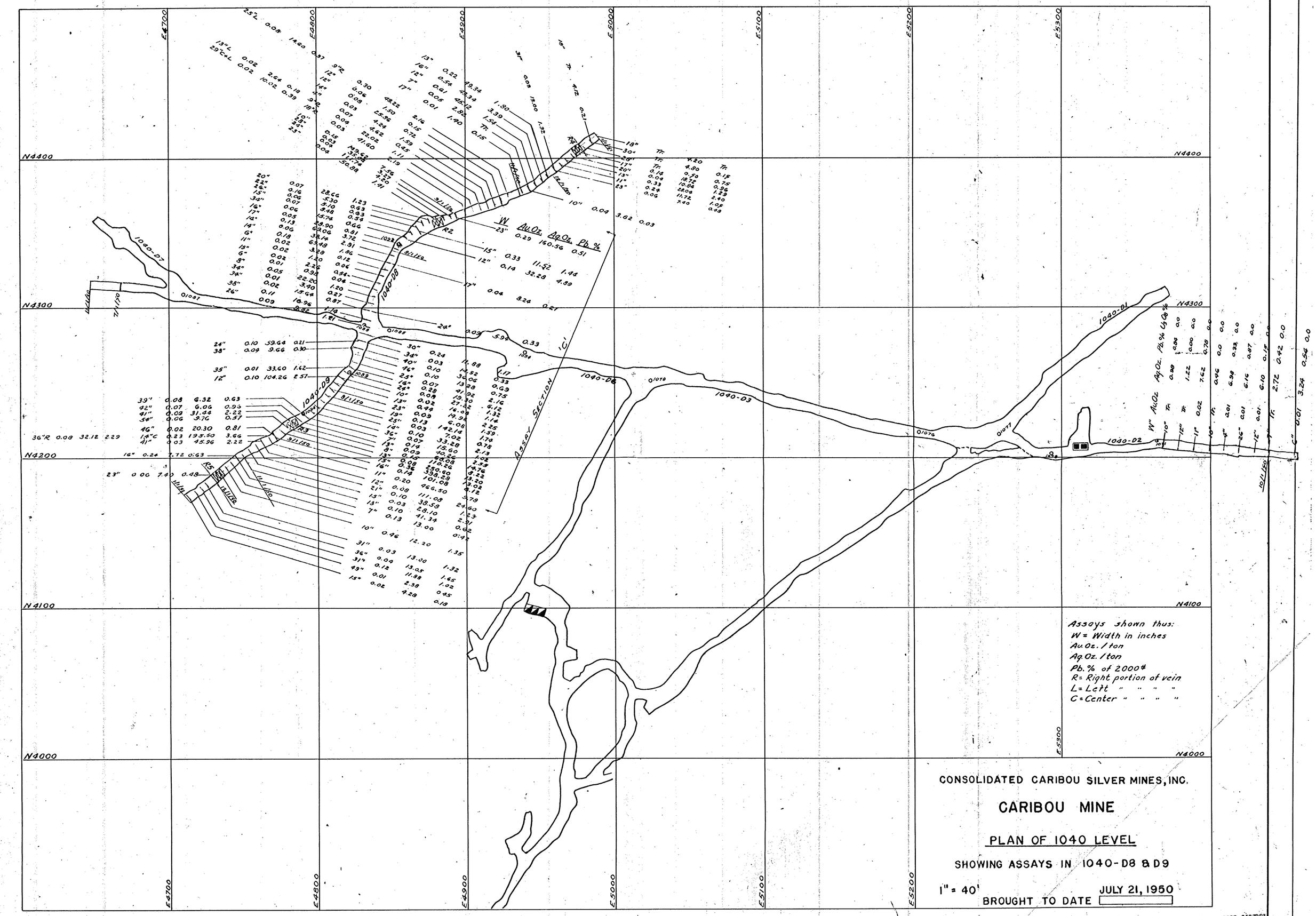

Fig. 2

CONSOLIDATED CARIBOU SILVER MINES, INC. BOULDER, COLO.