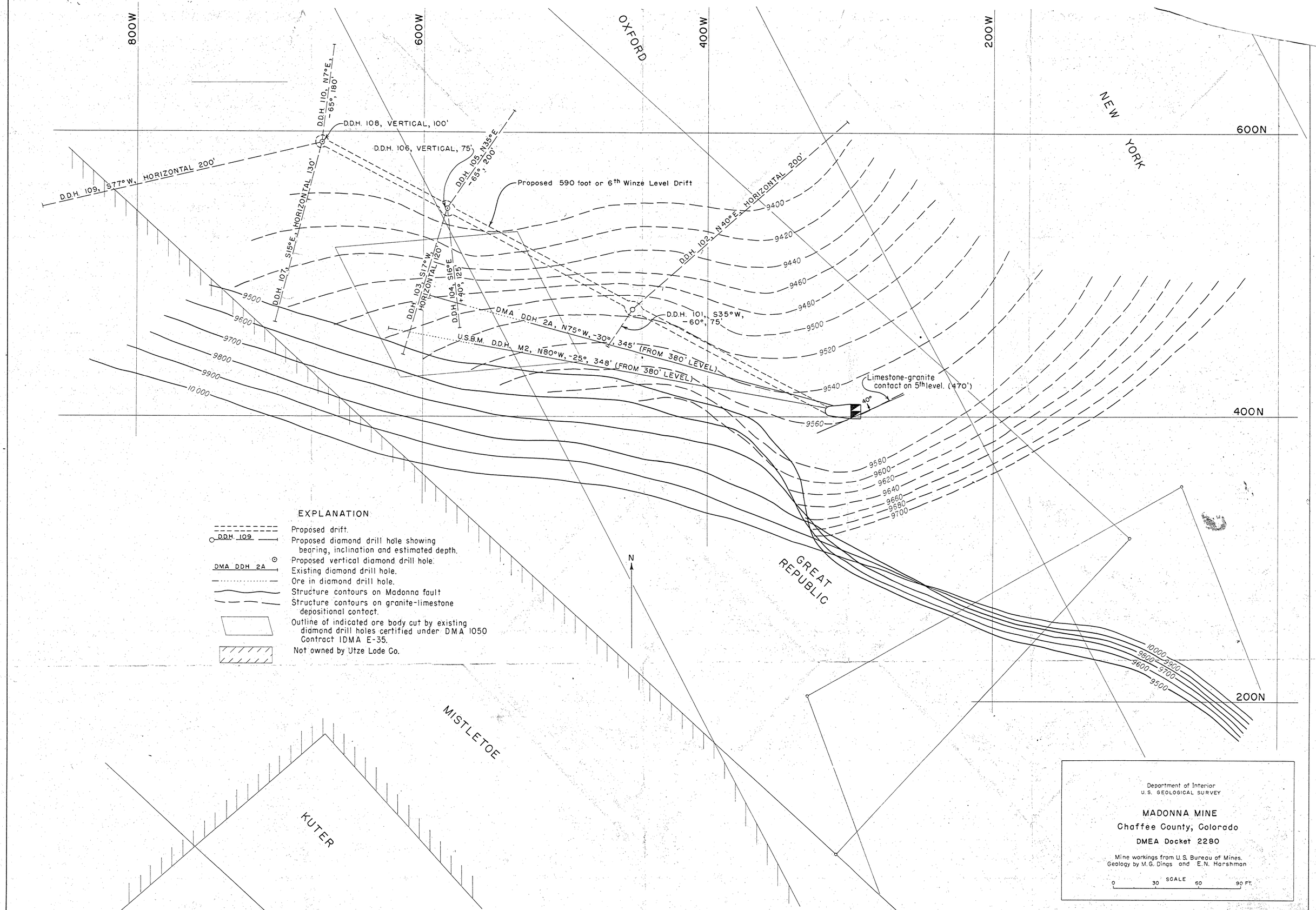

FIGURE 1 - PROPOSED EXPLORATION PROGRAM, 590 FOOT OR 6th WINZE LEVEL, UTZE LODE COMPANY, MADONNA MINE, CHAFFEE COUNTY, COLORADO. DMEA 2280

Contract Map

FIGURE 2 - CLAIM MAP, UTZE LODE COMPANY, MADONNA MINE, CHAFFEE COUNTY, COLORADO. DMEA 2280

Reid of Applicants
letter of 3-31-53

Madonna Mine
Utze Lode Co.
Plan
600 Level x-cut below
D.D. Hole 107 - Mineralized area
Scale 1 inch ÷ 10 ft.
March 25, 1953 W.E. Burleson.

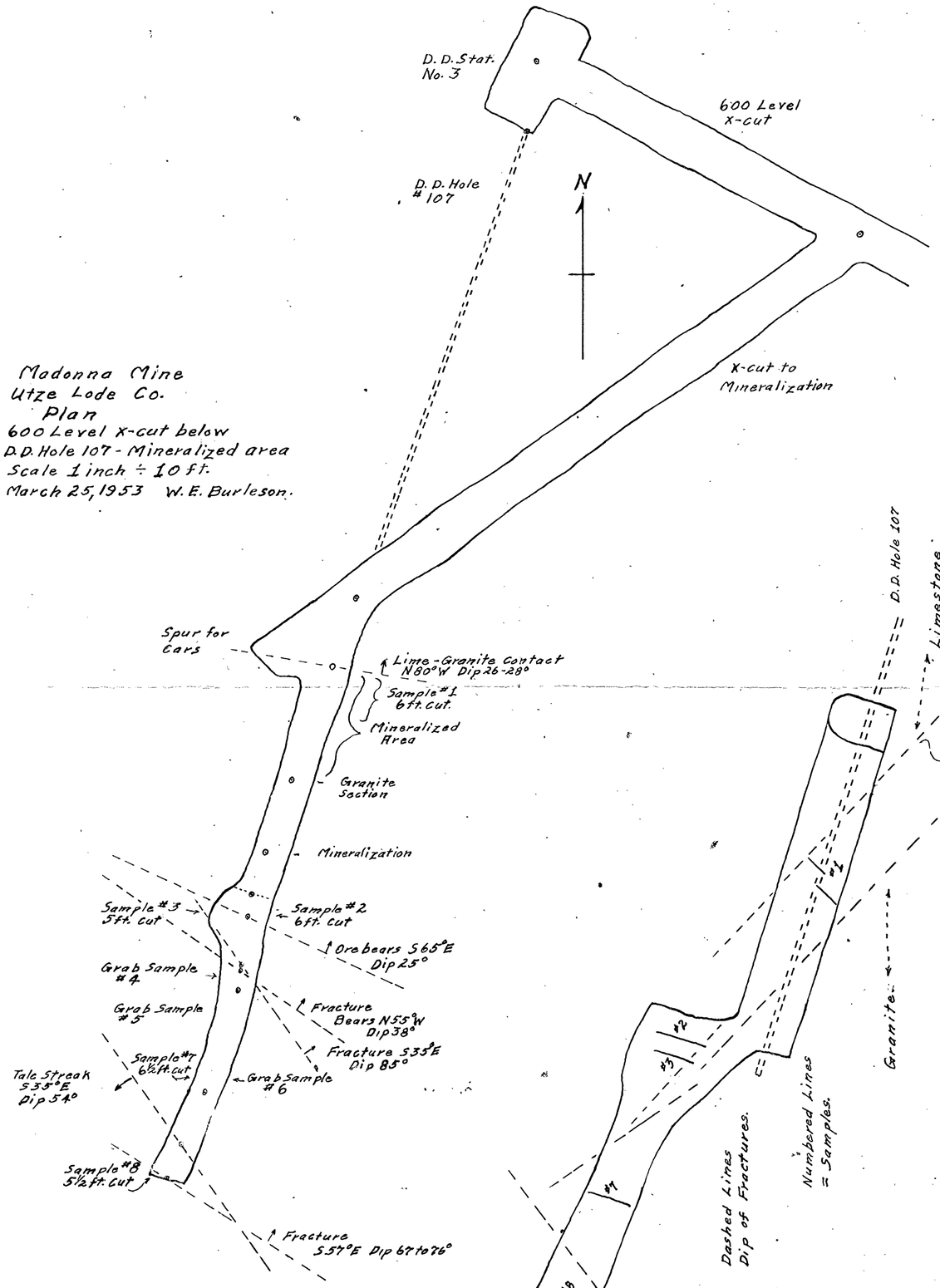

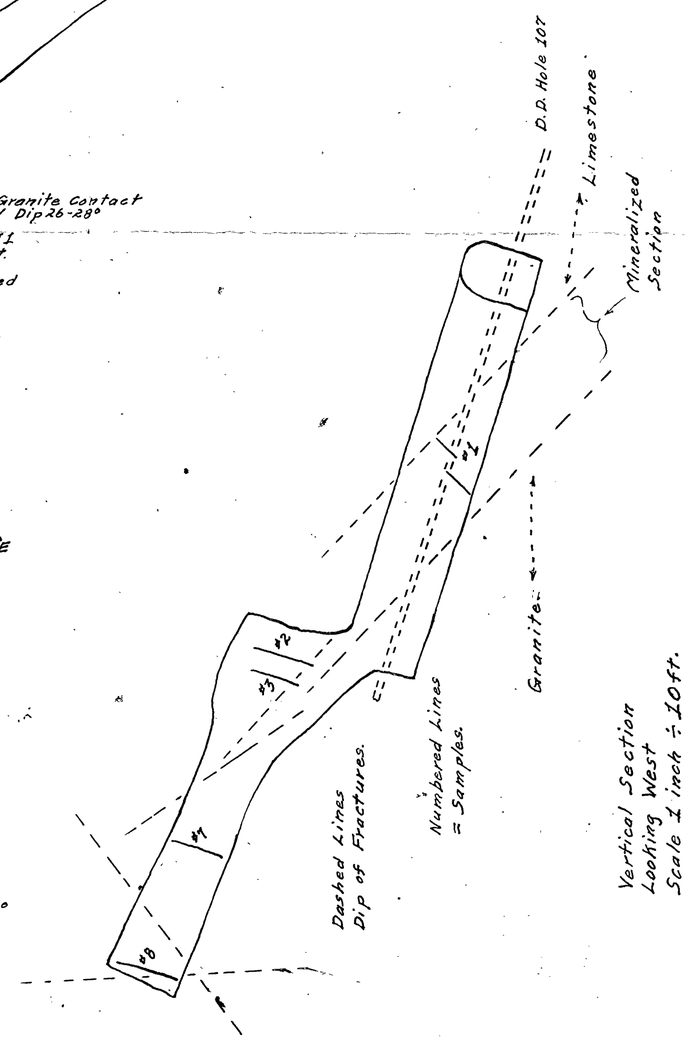

Vertical Section
Looking West
Scale 1 inch ÷ 10 ft.

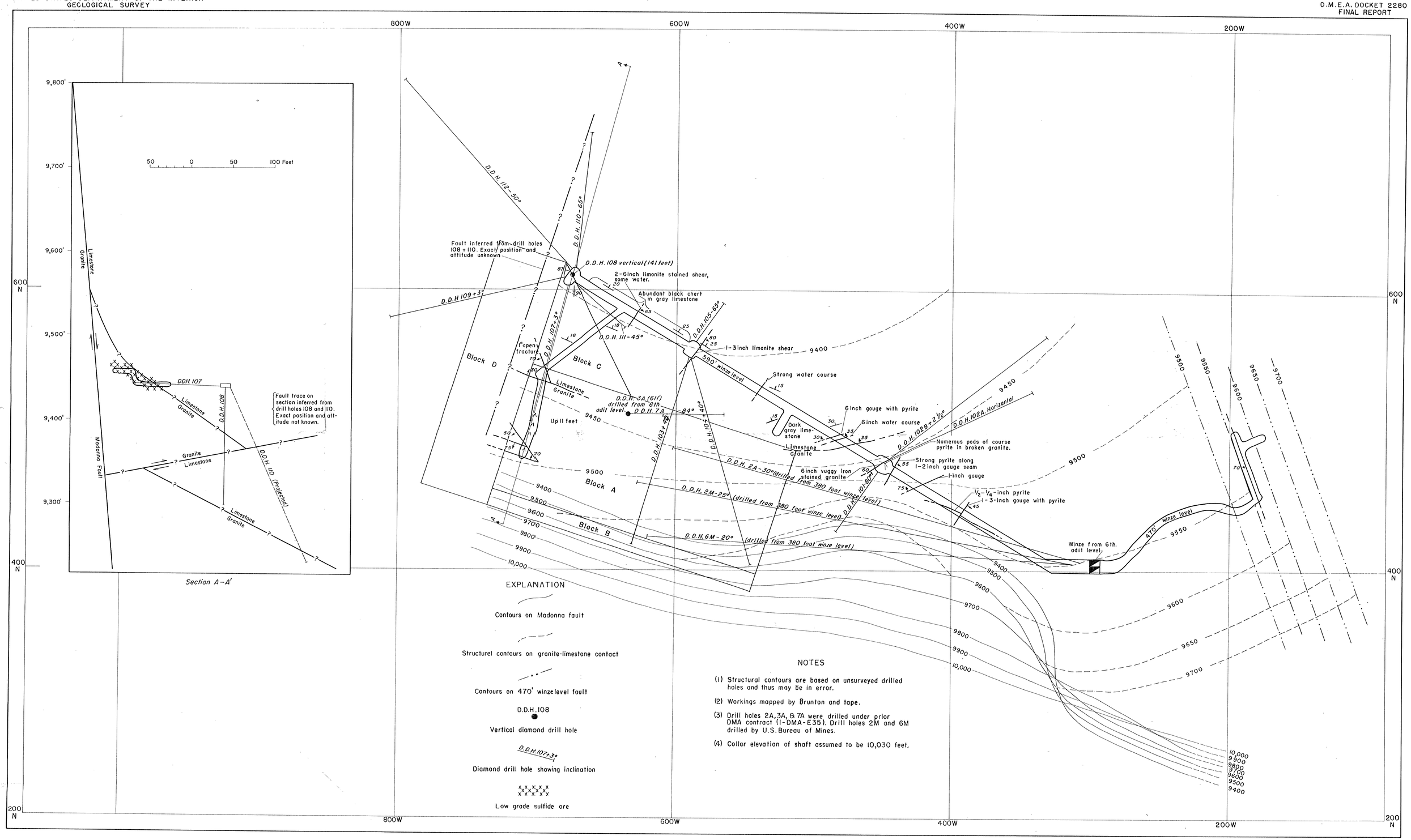

FIGURE 4. GEOLOGIC PLAN AND SECTION, UTZE LODE COMPANY MADONNA MINE, CHAFFEE COUNTY COLORADO.

30 0 30 60 90 FEET

E. N. Harshman April 1953

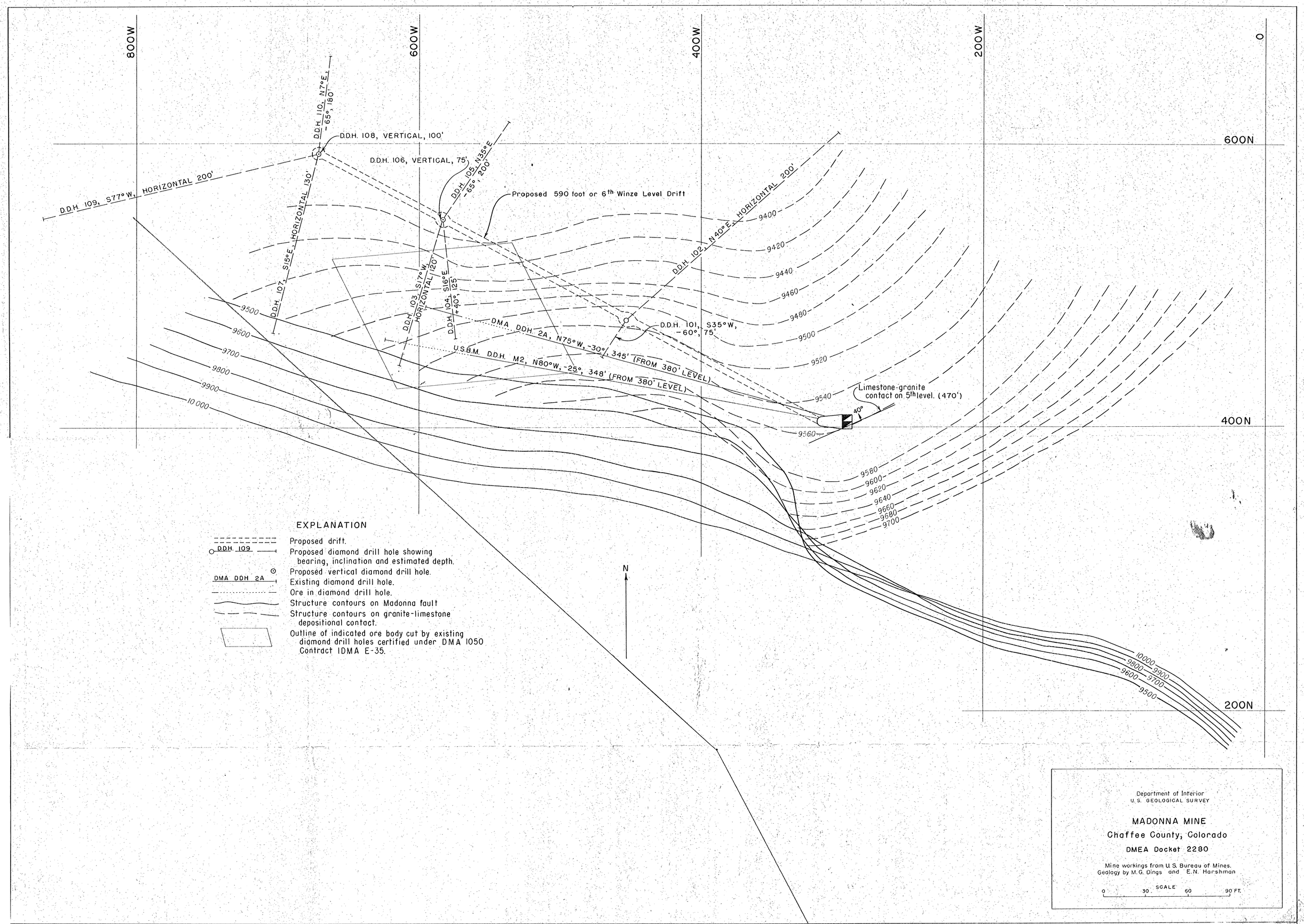

FIGURE 1 - PROPOSED EXPLORATION PROGRAM, 590 FOOT OR 6th WINZE LEVEL, UTZE LODE COMPANY, MADONNA MINE, CHAFFEE COUNTY, COLORADO. DMEA 2280

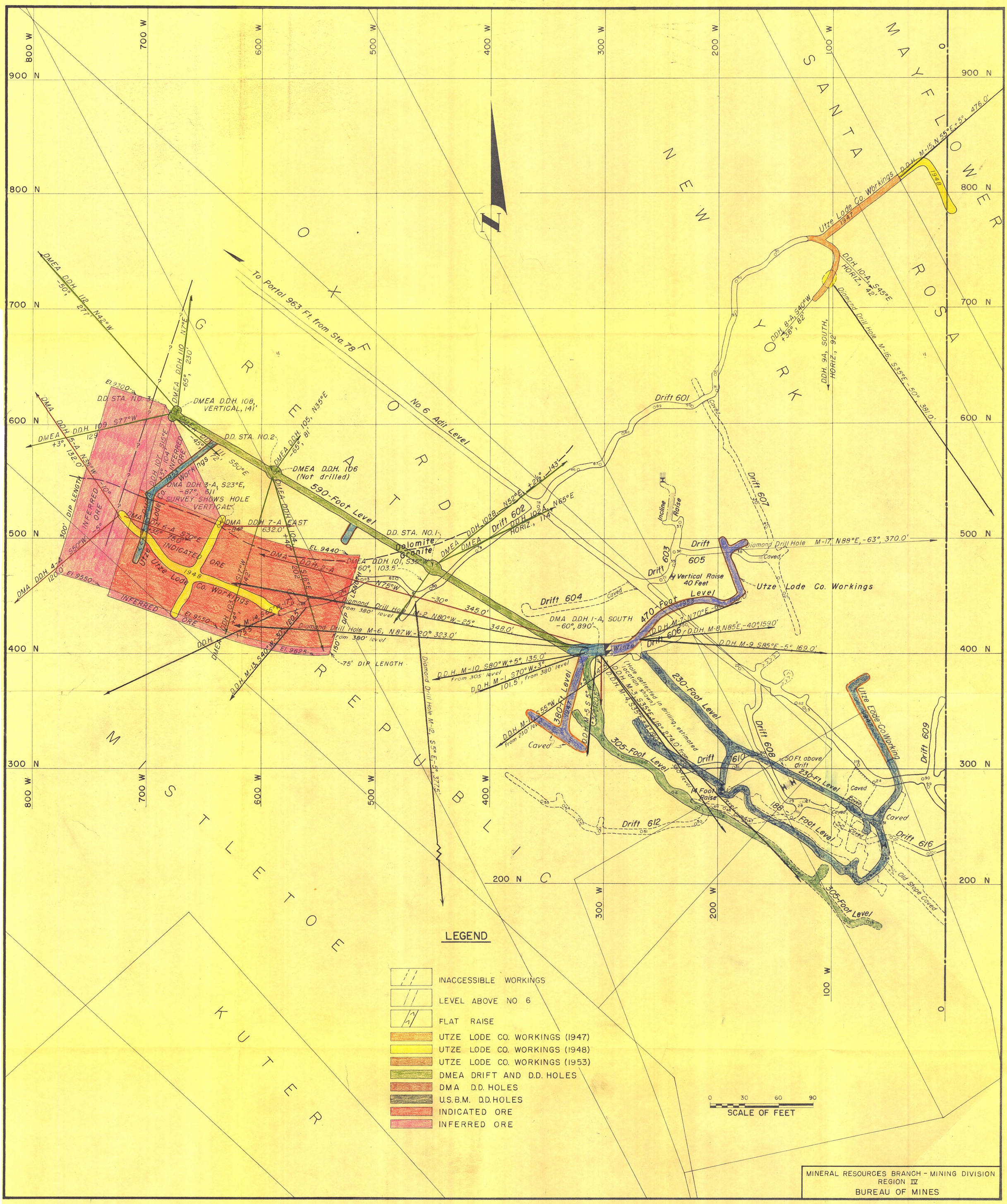

FIGURE 3 - COMPOSITE MAP, UTZE LODE COMPANY, MADONNA MINE, CHAFFEE COUNTY, COLO. DMEA 2280

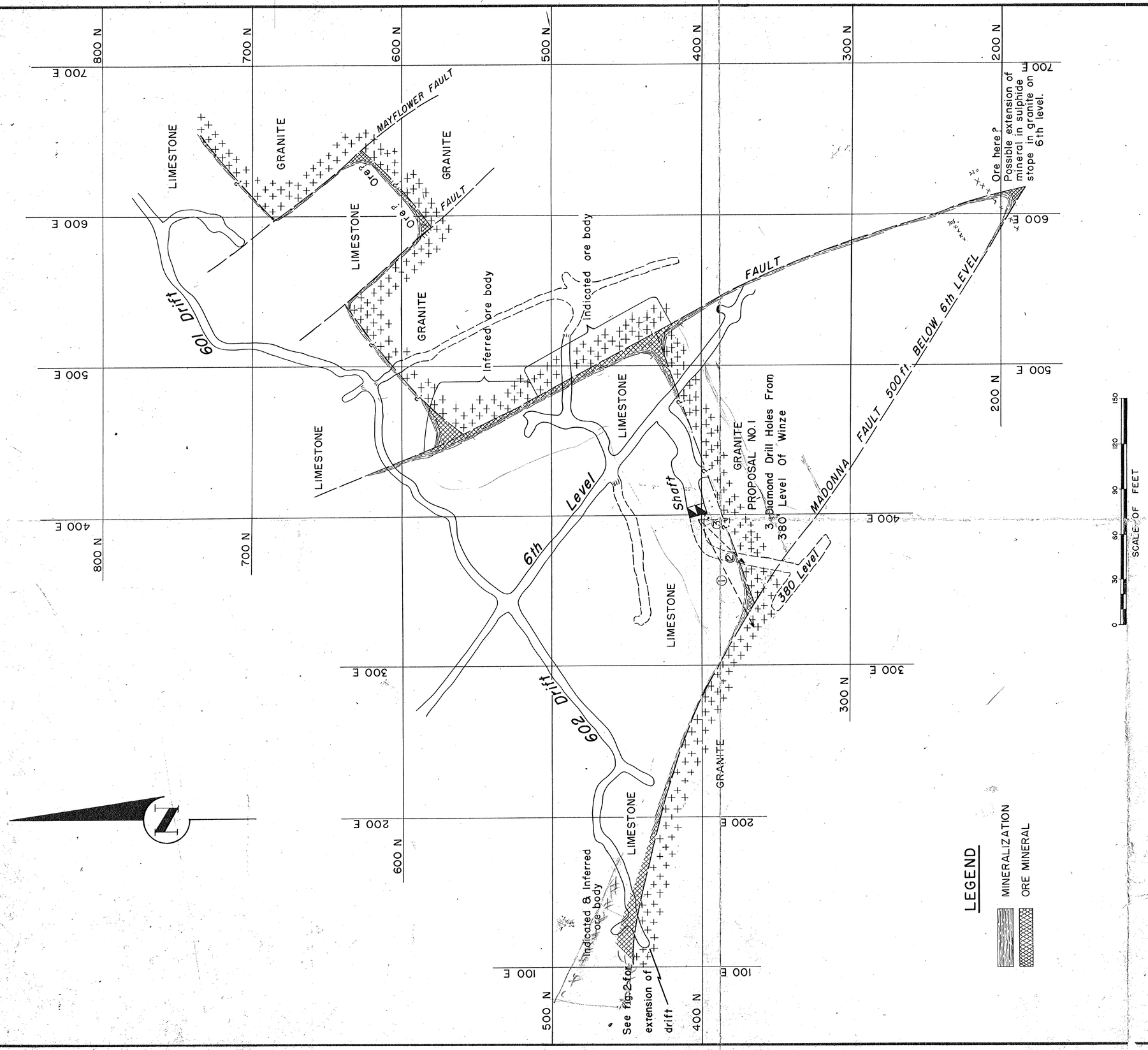

U.S. DEPARTMENT OF THE INTERIOR
BUREAU OF MINES

Fig. 3 D.M.A.-1050
Projected Locations of Faults & Granite Basement 500 ft. below 6th Level
MADONNA MINE
MONARCH CHAFFEE CO. COLORADO.

ENGINEER:	DATE: JAN. 4, 1950
TRACED: DEC. '49, BY D.R.N.	1500-874-B
CHECKED:	

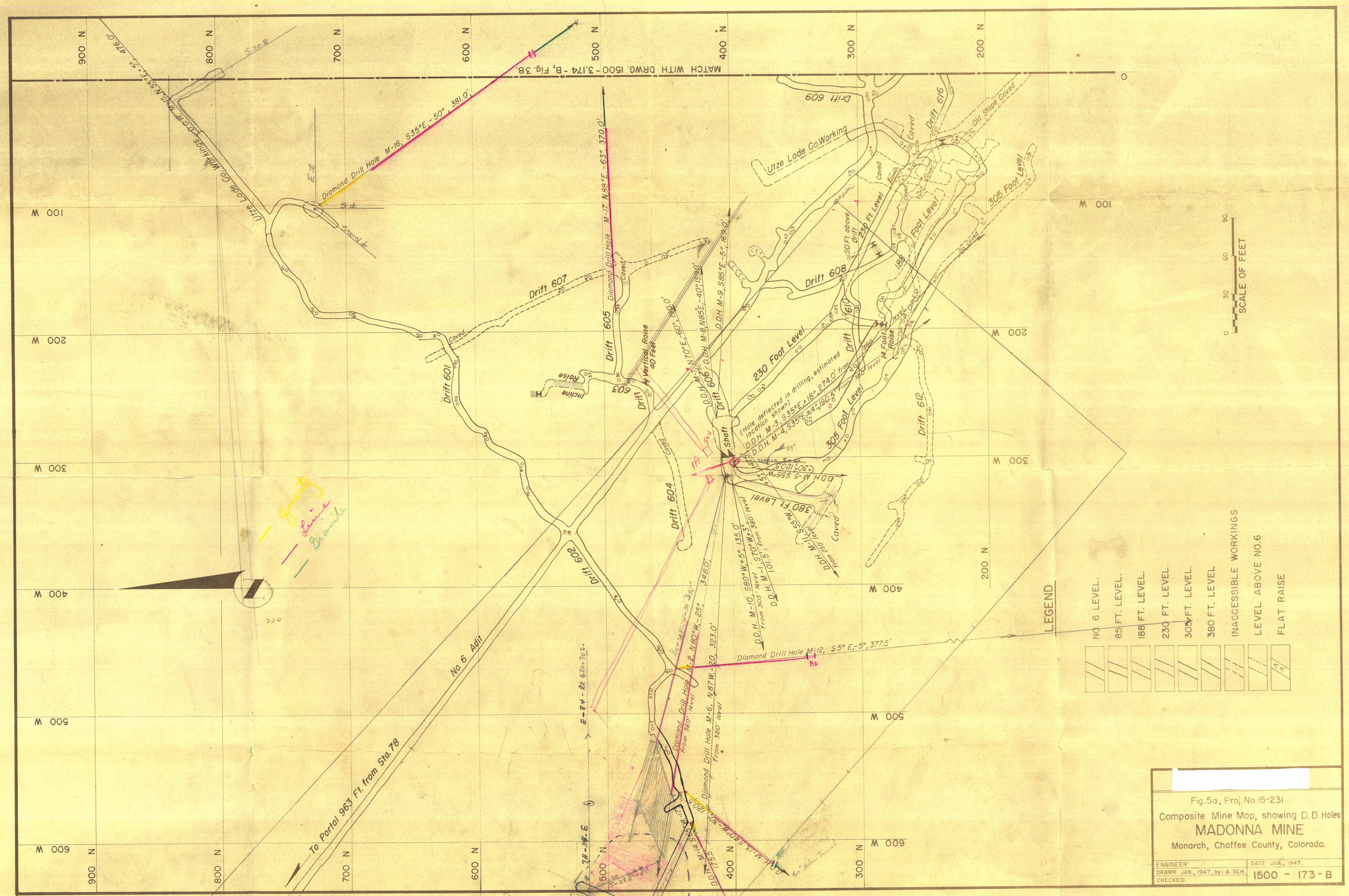

Fig. 5a, Proj. No. 15-231

Composite Mine Map, showing D. D. Holes

MADONNA MINE

Monarch, Chaffee County, Colorado.

ENGINEER:	DATE: JAN., 1947.
DRAWN: JAN., 1947, by: A. SCH.	1500 - 173 - B
CHECKED:	