UNITED STATES
DEPARTMENT OF THE INTERIOR
DEFENSE MINERALS EXPLORATION ADMINISTRATION
WASHINGTON 25, D. C.

224 New Customhouse
Denver 2, Colorado

September 16, 1952

Memorandum

To: Administrator, Defense Minerals Exploration Administration
Attention: 210

From: Field Team, Region IV

Subject: Final Report, DMEA Docket 2616 (Lead-Copper) O. E. Smart, Modena and Gertrude Lodes, San Miguel County, Colorado

Enclosed are the original and three copies of the final report on DMEA-2616, the original and one copy of Form 3b, and a copy of the letter of denial to the applicant.

W. H. King

W. H. King

A. H. Koschmann

A. H. Koschmann

Enclosures

DEPARTMENT OF THE INTERIOR
Defense Minerals Administration
SEP 22

UNITED STATES
DEPARTMENT OF THE INTERIOR
DEFENSE MINERALS ADMINISTRATION
WASHINGTON 25, D. C.

224 New Customhouse
Denver 2, Colorado

September 16, 1952

Mr. O. E. Smart
Box 465
Telluride, Colorado

Dear Mr. Smart:

Reference is made to your application for Government aid on the Modena and Gertrude Lodes.

Projects approved by the Defense Minerals Exploration Administration must, in its judgment, show definite promise of yielding material of acceptable grade, and in quantities that will significantly improve the mineral supply position for the National Defense Program.

A careful study of your property and data available to this agency reveals that the probability of disclosing mineable reserves by your proposed exploration program is not considered sufficiently promising to justify Government participation. Under these circumstances, we regret to advise you that your application for exploration aid is denied.

Very truly yours,

W. H. King
W. H. King
Field Team, Region IV

HMC:ec
cc: Actg. Administrator DMEA
WMTraver
Subject
Chron.
Koschmann (2)

A. H. Koschmann
A. H. Koschmann
Field Team, Region IV

UNITED STATES
DEPARTMENT OF THE INTERIOR
DEFENSE MINERALS ADMINISTRATION
WASHINGTON 25, D. C.

200 New Customhouse
Denver 2, Colorado

September 12, 1952

Memorandum

To: DMEA Field Team, Region IV

From: A. H. Koschmann

Subject: DMEA Docket 2616, Modena and Gertrude Lodes, San Miguel County, Telluride, Colorado

Attached are 8 copies of the geological report by D. R. MacLaren covering DMEA Docket 2616, Modena and Gertrude Lodes, San Miguel County, Colorado.

The applicant proposes to explore the Modena vein for lead, copper, gold, and silver. The vein is 1 to 3 feet wide and can easily be traced across the claims. It has been explored by about 800 feet of drifts in 2 adits. Chalcopyrite, sphalerite, and galena can be identified, but the chief values are silver and gold. Although there are some oxidized copper minerals on surface exposures and in the adits, the relative abundance of fresh pyrite and chalcopyrite precludes the probability of any supergene enrichment at greater depth. MacLaren concludes that the probability of discovering copper or lead in sufficient amounts to have any appreciable effect on the stockpile of these two commodities is extremely poor, and that construction of an access road or further exploration is, therefore, not justified.

MacLaren recommends that this loan be denied.

I concur in this recommendation.

A. H. Koschmann
A. H. Koschmann
Supervising Geologist
Colorado-Wyoming

Enclosures (8)

MODENA AND GERTRUDE LODES

SAN MIGUEL COUNTY

TELLURIDE, COLORADO

DMEA DOCKET 2616

Geologic Report

By D. R. MacLaren
U. S. Geological Survey

MODENA AND GERTRUDE LODES
TELLURIDE, SAN MIGUEL COUNTY, COLORADO

INTRODUCTION

Mr. E. O. Smart of Telluride, Colorado, has asked the Defense Minerals Exploration Administration for assistance to explore for lead, copper, gold, and silver in sec. 24, T. 42 N., R. 9 W., N. M. P. M., San Miguel County, Colorado. The project consists of building 5½ miles of access road, and trenching to locate vein junctions. The applicant estimates that the work will cost $7,591, the Government's share to be $3,795.50.

The applicant has two claims about 4 miles south of Telluride, near the headwaters of Bear Creek (fig. 1). The Modena claim lies across San Joaquin Ridge. East of the Modena and joining it, the Gertrude claim extends across two branches of Bear Creek.

The claims may be reached by following a narrow, unimproved dirt road by car for 2 miles up Bear Creek Canon. From there one must proceed by foot, or horseback, on a narrow, winding trail that continues up and along the steep slopes of Bear Creek, rising some 2,500 feet in 2 miles.

GEOLOGY

The rocks of the area are nearly horizontal Jurassic and Eocene sediments overlain by approximately 1,800 feet of the andesitic tuffs, breccias, and agglomerates that make up the San Juan series. The latter are the most important rocks, economically, in the area. The only evidence of intrusive action near the claims are two small patches of gabbro-diorite

about three quarters of a mile south, and a northeast striking basic dike half a mile east.

The Modena and Gertrude claims are in the top quarter of the San Juan series at an altitude of approximately 12,000 feet above sea level (fig. 1). A persistent fissure vein, 1 to 3 feet wide, is easily traced from the east end of the Gertrude claim to the west end of the Modena. In general, it strikes N. 80°-85° E., and dips 75°-80° N. Almost the entire value of the vein comes from the contained silver and gold as shown by the assays. The minerals identified are pyrite, chalcopyrite, some sphalerite and galena, in a gangue of sugary quartz.

On the west side of San Joaquin Ridge, an adit has been driven eastward about 100 feet along the Modena vein. Mineralization is weak and no stoping has been done. A sample taken by the applicant assayed .08 oz. gold, 2.6 oz. silver, and 0.7% copper. On the east side of the Ridge another adit has been driven westward for 700 feet along the same vein. A face sample taken by the applicant assayed .2 oz. gold, 19.0 oz. silver, and 4.2% copper. In this adit a stope has been opened up for about 300 feet along the vein, but only one or two cuts have been taken from the back. The applicant has taken 25 samples from the stope but has lost the assay record. He states that the highest copper assay was 6.0%. From the pulps of these samples he made a composite sample which assayed .38 oz. gold, 11.8 oz. silver, and 2.1% copper.

In the adits several smaller fissures, striking northwest and dipping steeply to the west, intersect the main vein. In every case the copper, gold, and silver values in the vein become greatly diminished as the junctions are approached. This is difficult to explain but is possibly due to

a dispersion of the values through a larger area resulting in less concentration.

CONCLUSIONS AND RECOMMENDATIONS

The Modena and Gertrude claims are valuable primarily for the gold and silver in the Modena vein. Although there are some oxidized copper minerals on surface exposures and in the adits, the abundance of fresh pyrite and chalcopyrite precludes the probability of any supergene enrichment at greater depth. At vein junctions impoverishment rather than enrichment seems to be the rule. The probability of discovering copper or lead in sufficient amounts to have any appreciable effect on the stockpile of these two commodities is extremely poor.

The construction of an access road or further exploration under the Defense Minerals Exploration Administration program is not justified, and it is recommended that this application be denied.

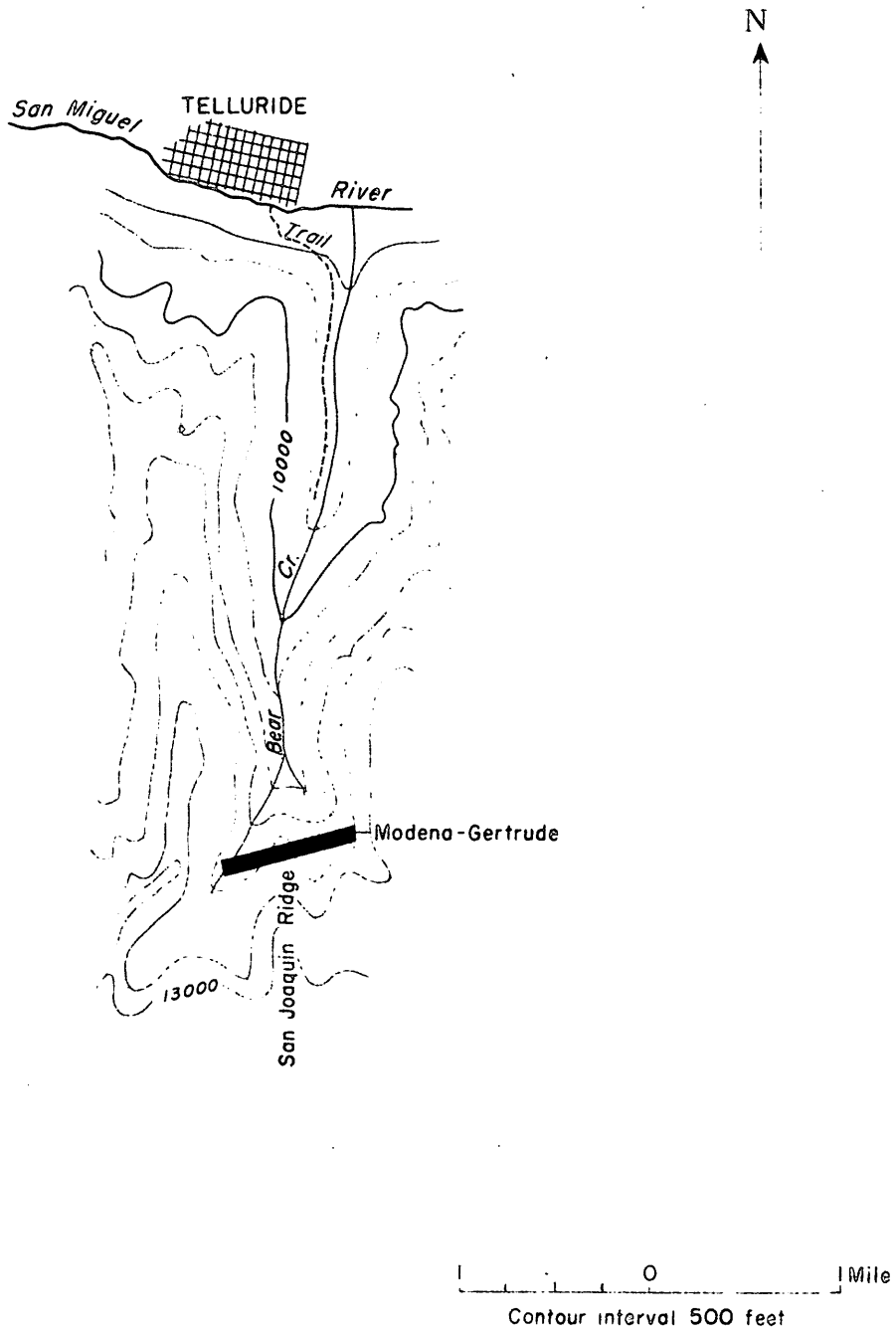

Map showing location of claims traced from Telluride Quadrangle.

By D.R Mac Laren, July 1952

FIG. 1
MODENA AND GERTRUDE LODES
SAN MIGUEL COUNTY, COLORADO

Has

UNITED STATES
DEPARTMENT OF THE INTERIOR
DEFENSE MINERALS ADMINISTRATION
WASHINGTON 25, D. C.

224 New Customhouse
Denver 2, Colorado

September 16, 1952

Memorandum

To: Administrator, Defense Minerals Exploration Administration
Attention: 210

From: Field Team, Region IV

Subject: Final Report, DMEA Docket 2616 (Lead-Copper) O. E. Smart, Modena and Gertrude Lodes, San Miguel County, Colorado

Enclosed are the original and three copies of the final report on DMEA-2616, the original and one copy of Form 3b, and a copy of the letter of denial to the applicant.

W. H. King
W. H. King

A. H. Koschmann
A. H. Koschmann

Enclosures

SEP 22 1952

UNITED STATES
DEPARTMENT OF THE INTERIOR
DEFENSE MINERALS ADMINISTRATION
WASHINGTON 25, D. C.

DEPARTMENT OF THE INTERIOR
Defense Minerals Administration
RECEIVED
SEP 22 1952

200 New Customhouse
Denver 2, Colorado

September 12, 1952

Memorandum

To: DMEA Field Team, Region IV

From: A. H. Koschmann

Subject: DMEA Docket 2616, Modena and Gertrude Lodes, San Miguel County, Telluride, Colorado

Attached are 8 copies of the geological report by D. R. MacLaren covering DMEA Docket 2616, Modena and Gertrude Lodes, San Miguel County, Colorado.

The applicant proposes to explore the Modena vein for lead, copper, gold, and silver. The vein is 1 to 3 feet wide and can easily be traced across the claims. It has been explored by about 800 feet of drifts in 2 adits. Chalcopyrite, sphalerite, and galena can be identified, but the chief values are silver and gold. Although there are some oxidized copper minerals on surface exposures and in the adits, the relative abundance of fresh pyrite and chalcopyrite precludes the probability of any supergene enrichment at greater depth. MacLaren concludes that the probability of discovering copper or lead in sufficient amounts to have any appreciable effect on the stockpile of these two commodities is extremely poor, and that construction of an access road or further exploration is, therefore, not justified.

MacLaren recommends that this loan be denied.

I concur in this recommendation.

A. H. Koschmann
A. H. Koschmann
Supervising Geologist
Colorado-Wyoming

Enclosures (8)

MODENA AND GERTRUDE LODES

SAN MIGUEL COUNTY

TELLURIDE, COLORADO

DMEA DOCKET 2616

Geologic Report

By D. R. MacLaren
U. S. Geological Survey

MODENA AND GERTRUDE LODES
TELLURIDE, SAN MIGUEL COUNTY, COLORADO

INTRODUCTION

Mr. E. O. Scott of Telluride, Colorado, has asked the Defense Minerals Exploration Administration for assistance to explore for lead, copper, gold, and silver in sec. 24, T. 42 N., R. 9 W., N. M. P. M., San Miguel County, Colorado. The project consists of building 2½ miles of access road, and trenching to locate vein junctions. The applicant estimates that the work will cost $7,901, the Government's share to be $5,793.50.

The applicant has two claims about 4 miles south of Telluride, near the headwaters of Bear Creek (fig. 1). The Modena claim lies across San Joaquin Ridge. East of the Modena and joining it, the Gertrude claim extends across two branches of Bear Creek.

The claims may be reached by following a narrow, unimproved dirt road by car for 2 miles up Bear Creek Canon. From there one must proceed by foot, or horseback, on a narrow, winding trail that continues up and along the steep slopes of Bear Creek, rising some 2,000 feet in 2 miles.

GEOLOGY

The rocks of the area are nearly horizontal Jurassic and Eocene sediments overlain by approximately 1,000 feet of the andesitic tuffs, breccias, and agglomerates that make up the San Juan series. The latter are the most important rocks, economically, in the area. The only evidence of intrusive action near the claims are two small patches of gabbro-diorite

about three quarters of a mile south, and a northeast striking basic dike half a mile east.

The Modena and Gertrude claims are in the top quarter of the San Juan series at an altitude of approximately 12,000 feet above sea level (fig. 1). A persistent fissure vein, 1 to 3 feet wide, is easily traced from the east end of the Gertrude claim to the west end of the Modena. In general, it strikes N. 80°-85° E., and dips 75°-80° N. Almost the entire value of the vein comes from the contained silver and gold as shown by the assays. The minerals identified are pyrite, chalcopyrite, some sphalerite and galena, in a gangue of sugary quartz.

On the west side of San Joaquin Ridge, an adit has been driven eastward about 100 feet along the Modena vein. Mineralization is weak and no stoping has been done. A sample taken by the applicant assayed .08 oz. gold, 2.6 oz. silver, and 0.7% copper. On the east side of the Ridge another adit has been driven westward for 700 feet along the same vein. A face sample taken by the applicant assayed .2 oz. gold, 19.0 oz. silver, and 6.2% copper. In this adit a stope has been opened up for about 300 feet along the vein, but only one or two cuts have been taken from the back. The applicant has taken 25 samples from the stope but has lost the assay record. He states that the highest copper assay was 6.0%. From the pulps of these samples he made a composite sample which assayed .38 oz. gold, 11.0 oz. silver, and 2.1% copper.

In the adits several smaller fissures, striking northwest and dipping steeply to the west, intersect the main vein. In every case the copper, gold, and silver values in the vein become greatly diminished as the junctions are approached. This is difficult to explain but is possibly due to

a dispersion of the values through a larger area resulting in less concentration.

CONCLUSIONS AND RECOMMENDATIONS

The Modena and Carfrude claims are valuable primarily for the gold and silver in the Modena vein. Although there are some oxidized copper minerals on surface exposures and in the adits, the abundance of fresh pyrite and chalcopyrite precludes the probability of any supergene enrichment at greater depth. At vein junctions impoverishment rather than enrichment seems to be the rule. The probability of discovering copper or lead in sufficient amounts to have any appreciable effect on the stockpile of these two commodities is extremely poor.

The construction of an access road or further exploration under the Defense Minerals Exploration Administration program is not justified, and it is recommended that this application be denied.

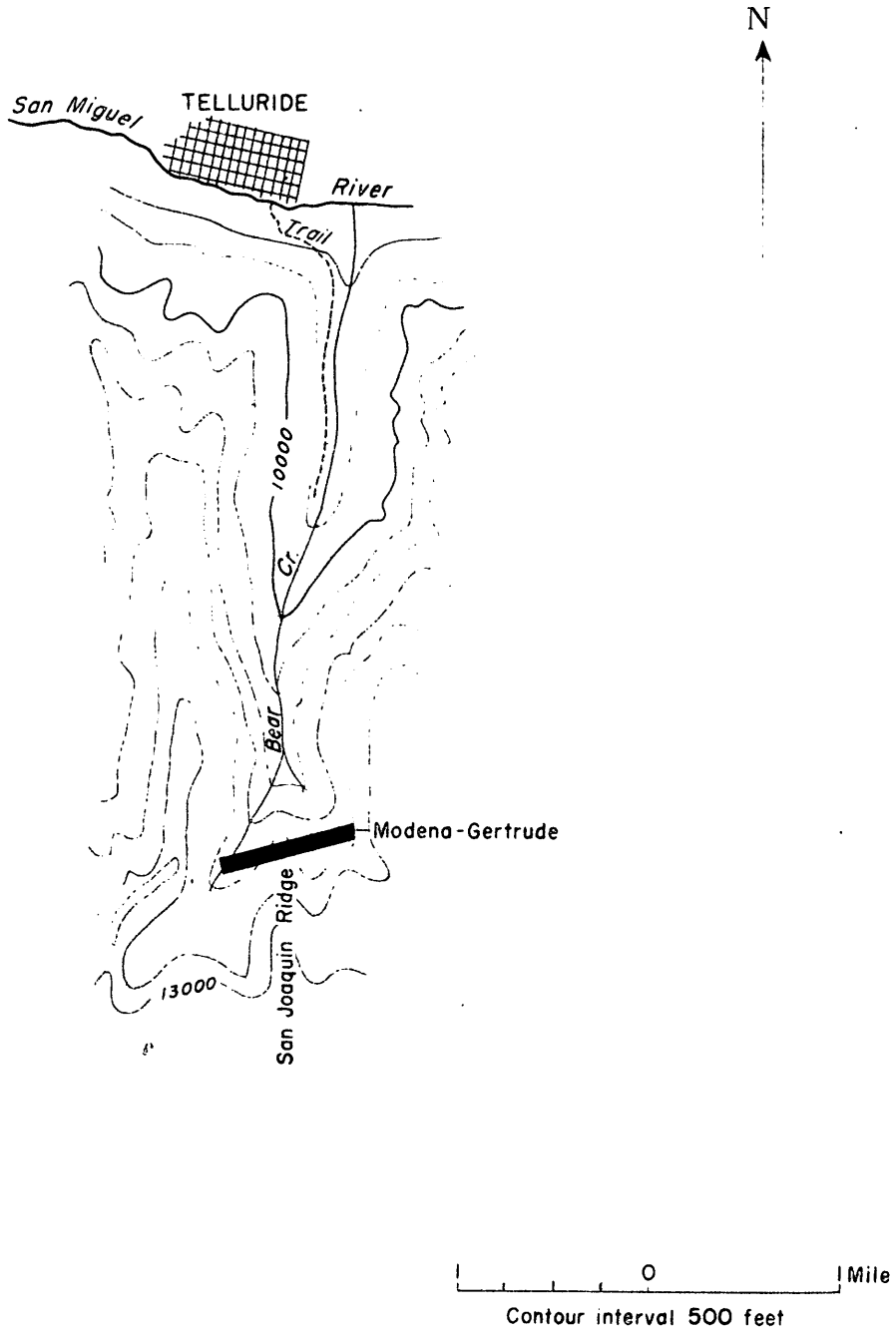

Map showing location of claims traced from Telluride Quadrangle.

By D. R. Mac Laren, July 1952

FIG. 1
MODENA AND GERTRUDE LODES
SAN MIGUEL COUNTY, COLORADO

Form MF-103
(Revised June 1951)

UNITED STATES DEPARTMENT OF THE INTERIOR
DEFENSE MINERALS ADMINISTRATION

Budget Bureau No. 42-R1035.1.

MF-103 Should Be Filed With General Technical Data Form MF-100

UNITED STATES DEPARTMENT OF THE INTERIOR
Defense Minerals Administration
JUL 16 1952
RECEIVED

APPLICATION FOR AID FOR AN EXPLORATION PROJECT PURSUANT TO MINERAL ORDER 5, UNDER DEFENSE PRODUCTION ACT OF 1950

Not To Be Filled in by Applicant

Docket No. DMEA-2616
Metal or Mineral
Date Received 7-16-52
Amount $
Participation (Government %)

O. E. SMART
BOX 465
TELLURIDE, COLO.

Name and address of applicant

Date July 5, 1952

If you have already filed MF-100, give date filed _____, type of assistance requested _____,

DMA Docket Number (if available) _____

INSTRUCTIONS

Read Mineral Order 5, Regulations Governing Government Aid in Defense Projects, before completing this application. Submit four copies each, of the signed application form, General Technical Data Form MF-100, and answers to questions as specified, to Defense Minerals Administration, Department of the Interior, Washington 25, D. C., or to the nearest field executive office thereof, with your name and address on each sheet of the application and all accompanying papers. If you have previously filed MF-100, it is not necessary to file it again. However, you should indicate in space provided above the type of assistance previously applied for (loans, procurement contracts, etc.) and DMA Docket Number, if available. *When a question is inapplicable it should be so stated in the form.* Additional sheets should be attached in answering any questions or in supplying additional information. IF YOU CANNOT ANSWER A QUESTION, SO STATE.

1. (*a*) Give a description of the real property that will be in any way involved in the exploration project, including any existing mine or operating property.

   (*b*) If you are not the owner of the property, submit a copy of the lease, purchase option, or other agreements under which you are authorized to operate the property with each copy of your application.

   (*c*) Give the legal description of the exact parcel, plot, or area upon which the exploration is to be conducted.

   NOTE: (1) If both areas are the same, so state. The only obligation to repay the Government is from the net earnings from any commercial discovery made in the area specified in (*c*) above in which the exploration is to be conducted, and the expenditure of funds which may be charged as costs of the project must be limited to that area or to work necessary to perform the exploration in that area.

   (2) If applicant is not the owner of the property or if there are any liens or encumbrances against the property, copy of agreements of claimants, lienors, encumbrances, and lessors subordinating their interests in the property to the interest of the Government under the Exploration Project Contract will be required for attachment to the Contract.

2. (*a*) What metals or minerals do you expect to find?

   (*b*) Furnish statement of the geologic features of your property, giving type of ore deposit and reasons for expecting to find commercial ore bodies. Illustrate with maps or sketches. If you have a geologic or engineering report, or assay maps showing width and grade, please send them with application, stating whether or not you wish to have them returned.

The information requested in questions 3, 4, 5, 6, 7, 8, and 9 below should be answered specifically and in detail, as this information will be attached to and incorporated as part of the Exploration Project Contract, if such contract is entered into with you by the Government.

ANSWER EACH QUESTION ON SEPARATE SHEETS OF PAPER AND SUBMIT A COPY OF EACH ANSWER FOR EACH COPY OF YOUR APPLICATION.

3. (*a*) Describe fully the proposed work and give the total cost of the project.

   (*b*) State the time required to start the project and to complete it.

4. Submit a map or sketch of the property involved showing a plan (and cross section, if needed) of the present mine workings and the *location of the proposed exploration work* as related to geologic features, such as contacts, veins, ore-bearing beds, etc.

5. Furnish an itemized list of existing facilities, buildings, installations, and fixtures with a statement of the cost of any necessary rehabilitation or repairs to put into useful and operable condition.

6. Furnish a detailed list of additional facilities, buildings, and fixtures to be purchased, installed, or erected by you, with the estimated cost of each item.

7. Furnish a detailed list of operating equipment, separated into items to be—

   (*a*) Rented

   (*b*) Purchased

   (*c*) Furnished by you

   with the rental, purchase price, or depreciation of each item, as the case may be, to be charged as a cost of the project.

8. Furnish an itemized schedule of labor, by numbers and classes (miners, muckers, etc.) and of supervisors by numbers and positions, with the maximum wages or salaries to be paid to each.

9. Furnish a detailed list with estimated cost of each item for materials, supplies, engineering, assaying, accounting, power, water, utilities, and any other items not provided for above.

10. (*a*) How much are you prepared to invest in the proposed project?

    (*b*) Is this amount sufficient to pay your part of the cost of the project, in accordance with the regulations on Government participation (Sec. 9 of MO–5)?

11. State any conditions or circumstances regarding the property not sufficiently brought out by the foregoing questions.

CERTIFICATION

The undersigned company, and the official executing this certification on its behalf, hereby certify that the information contained in this form and accompanying papers is correct and complete to the best of their knowledge and belief.

(Name of company)	By Orville E. Grant (Signature of authorized official)
(Date)	(Title)

Title 18, U. S. Code (Crimes), Section 1001, makes it a criminal offense to make a willfully false statement or representation to any department or agency of the United States as to any matter within its jurisdiction.

U. S. GOVERNMENT PRINTING OFFICE 16—64067-2

U.S. DEPARTMENT OF THE INTERIOR
FORM MF-103

1 (A) Gertrude and Modena Lodes
Section Block or Survey No 13375
Township USMMD
(B) Owner
(C) Gertrude and Modena Lodes
Section Block or Survey No 13375
Township USMMD

2 (A) Lead, Copper, Silver, Gold.
(B) Fissured vein in Andesite,
18 in width, 300 ft. long.
800 ft. of tunnel open, with 350 ft. of stopeing ground above.
Our samples show some lead, 4% copper, 18 to 20% silver,
.35 to .40 in gold.

Note: Ques tions 3 through 9 on seperate papers (as requested)

10 (A) $3,795
(B) Yes.

11 This property is assesable only 7 months of the year, until I can afford to put a millin.
Reason for not having been mined, it needs 5½ miles of road.
I will use credit to cover some of my expenses.

MP-103

3 (A) 5½ miles of road to build.
Uncover some vein and trench for junctions
Total cost of project $7591.
(B) 60 days from start to finish.

MP-103

5 No existing facilities.

MP-103

6 No additional facilities to be purchased or installed.

MP-103

7 (A) Air compressor $150 a month.
Rock hammer $45 a month.
(B) D2 Caterpillar $3500
(C) None.

MP-103

8 One caterpiller man at $3.00 per hour.
One Miner at $1.50 per hour.

MP-103

9 Blasting supplies $500
Fuel $300
Tools $50
Hoses $50
Steel $100
Bits $25
Trailer for Cat. $300

MF-103

4

MF-103

4

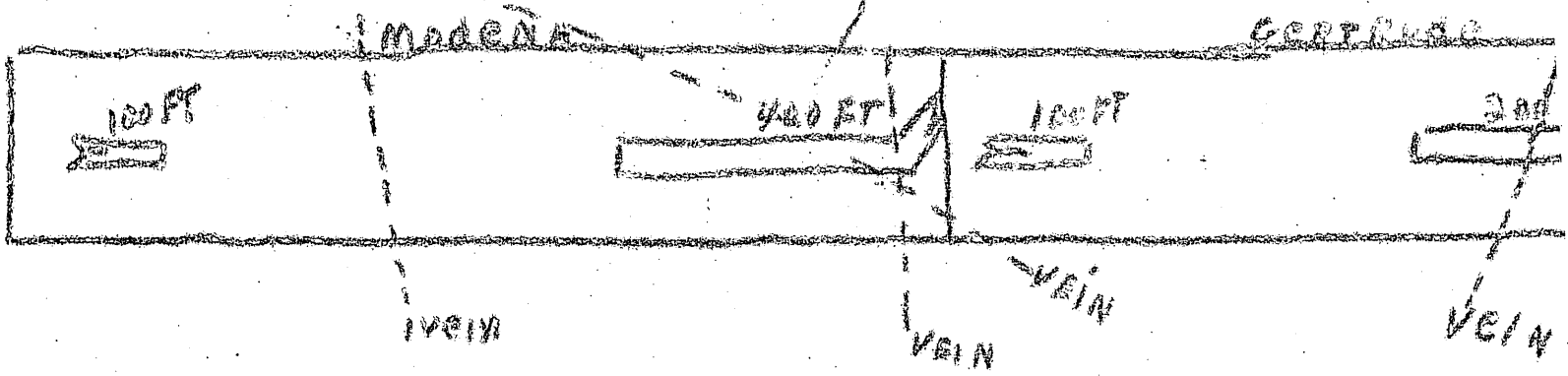

Form MF-100
(May 1951)

U. S. DEPARTMENT OF THE INTERIOR
DEFENSE MINERALS ADMINISTRATION

Form approved.
Budget Bureau No. 42-R1026.

GENERAL TECHNICAL DATA
FOR USE UNDER THE
DEFENSE PRODUCTION ACT OF 1950

NOT TO BE FILLED IN BY APPLICANT

Docket No. DMEA-2616

Date received 7-16-52

JUL 16 1952
Defense Minerals Administration
RECEIVED

O. E. SMART
Box 465
Telluride, Colo.

Name and address of applicant

Date July 5, 1952

INSTRUCTIONS

This form is to be filed with Defense Minerals Administration, Department of the Interior, Washington 25, D. C. It should be accompanied by appropriate application form when a specific type of Government assistance is requested, in the form of (1) loan, (2) purchase contract, (3) Government guarantee of a private loan, (4) priorities or allocation of mining equipment, and maintenance, repair and operating supplies, and (5) other forms of Government assistance that might arise under the Act. Submit four (4) signed copies of the form and accompanying papers. Name and address should be stamped or typed on each sheet of this form and all accompanying papers. *When a question is inapplicable it should be so stated on the form.* Additional sheets may be attached in answering any questions or in supplying additional information. (IF YOU CANNOT ANSWER A QUESTION, SO STATE.) If a question is answered elsewhere indicate where answered. It is not necessary to answer it again.

GENERAL TECHNICAL DATA

Supply the following information on separate sheets, arranged, numbered, and lettered as indicated:

1. Materials produced:
   (*a*) What are the chief mine, mill, or smelter products?
   (*b*) What are the byproducts, if any?
2. Name(s) and type(s) of mine(s), mill(s), smelter(s), refinery(ies), pit(s), quarry (ies), drilling operation(s). Include old names of property, if any. Show extent of workings, including the following:
   (*a*) Linear feet of shafts.
   (*b*) Linear feet of drifts and crosscuts.
   (*c*) Linear feet of tunnels or adits.
   (*d*) Linear feet of other mine openings (explain briefly).

   Indicate whether mine is flooded or not. Describe any pumping problems. Give size or productive capacity.
3. For each operation listed above supply the following:
   (*a*) Distance and direction from nearest town and shipping point.
   (*b*) Mining district.
   (*c*) Township, Section, Range.
   (*d*) County, State.
4. (*a*) State whether or not property is now in operation, and if in operation, by whom operated.
   (*b*) Are you operating this property as:
   - ☐ Owner.
   - ☐ Lessee.
   - ☐ Contractor.
5. Number of years in production _____

   If not in production or operation, estimated date when production will begin _____
6. Experience of operators:
   Describe the mining and general business experience of (*a*) the applicant, and (*b*) the person or persons who manage the project.
7. History:
   (*a*) Give a statement, as complete as possible, of previous exploration, development, operation, and production of property, with reasons for suspension of operation.
   (*b*) State briefly the known history and production of adjoining and neighboring properties.
   (*c*) Furnish any available (private) reports that may apply to this application, including results of mine examinations, recommended exploration and development, and metallurgical investigations.

8. Names and addresses of Officers, Directors, or Partners, and in addition thereto, the five largest stockholders if applicant is a corporation.

Name and Address (a)	Official Title (If officer is also director indicate by "D") (b)	Total of Annual Salary, Commissions, Bonuses, Etc., Received From Applicant and Affiliates During Last Fiscal Year (c)	Estimated Net Worth Outside of Interest in Applicant (d)	Number of Shares Held in Applicant Corporation		Life Insurance Carried for Benefit of Applicant	
				Common (e)	Preferred (f)	Amount (g)	Net Cash Surrender Value After Loans (h)
	Total		x x x x x			x x x x x	x x x x x

If more lines are needed continue on separate sheet.

9. Capital Stock Issues:

For Corporate Applicants

Item	Authorized (a)	Outstanding (b)	Par Value (c)	Number of Shares Outstanding (d)	Dividend Rate Last Paid* (e)
Common stock	$	$	$		
Preferred stock	$	$	$		

*Indicate period covered.

10. Production:

Item	Kind of Product (a)	1948 Total (b)	1949 Total (c)	1950 Total (d)	Present Average Monthly (e)
1. Quantity of product mined or quarried (Short, long, metric tons; barrels; pounds; etc.)					
2. Quantity of product processed (specify unit of measure and type of process)					
3. Quantity and grade of product sold or shipped (specify units of measure)					

11. Do you contemplate a change in the present average monthly rate of production? If so, state estimated maximum monthly production and basis of change.

*12. Ore or Mineral Reserves:

(*a*) Describe the ore or mineral deposit briefly. Accompany the application by any available report on the geology and ore reserves.

U. S. Department of the Interior
Form MF-100

1 (A) Copper, Gold, Silver, Lead.
(B) None.

2 (A) Modena-- Hardrock.
Gertrude-- Hardrock.

(A) None.
(B) 700 ft. on the Modena.
100 ft. on the Gertrude.

No water problem.
Unknown productive capacity.

3 (A) 4 miles south of Telluride.
(B) USMMD.
(C) 13375
(D) San Miguel County. State of Colorado.

4 (A) Not in operation.
(B) Owner.

5 Inapplicable.
Summer of '52.

6 (A) 17 years in hardrock mineing, includeing--
1 year opperating own lease in Cripple Creek, Colo.
2 years opperating own lease in Boulder, Colo.
1 year opperating own lease in Dissapointment Valley, Colo.
(B) Same.

7 (A) 70C ft. of drift on Modena-- several surface workings.
100 ft. of drift on Gertrude-- several surface workings.
Reason unknown for quitting opperations.
(B) Unknown production record of Alta mines, west of property, Carbenero mine on the south.
(C) None.

8 Inapplicable.
9 Inapplicable.
10 Inapplicable.
11 Inaplicable.

12 (A) Fisher vein in andesite walls.
Vein is quarts with copper and lead sulfides.
Vein is 18 in average.

12 (B) TOTAL ORE RESERVES

Ore or Mineral Reserves	Estimated Tons (a)	Metal or Mineral Content Per Ton (b)	Gross Value Per Ton (c)	Recoverable Unit Value Per Ton (d)	Estimated cost of production Per Ton (e)
Measured (proved)	35,000	.35 Gold 18 oz. Silver 4% Copper	$47.40	40.13	15.00
Indicated (probable)	150,000	same		same	same

13 Need 5½ miles of road to Telluride.
14 Bear Creek source of sufficient Water.
15 Inapplicable.
16 Inapplicable.
17 Inapplicable.
18 Inapplicable.

(*b*) If deposit is other than placer:

(1) Submit assay plans and/or sections showing location and size of proved (measured) and probable (indicated) ore or mineral reserve.

(2) State the tonnage (indicate type of ton) and grade of each class of ore reserve, as above, and show how computed. Tabulated total ore reserve as follows:

TOTAL ORE OR MINERAL RESERVES

Ore or Mineral Reserve	Estimated Tons (a)	Metal or Mineral Content Per Ton (Grade) (b)	Gross Value Per Ton (c)	Recoverable Unit Value Per Ton (d)	Estimated Cost of Production Per Ton (e)
Measured (proved)					
Indicated (probable)					

(*c*) If placer:

(1) Give estimated total yardage and average marketable mineral content of each deposit.

(2) Submit map showing location of placer deposit and surrounding area, with all test holes or pits. Submit logs of each hole and test pit with depth and average value of each.

(3) Describe gravel, stating whether fine, medium or coarse; loose, tight, cemented, or frozen, and whether it contains stumps or boulders more than 1 foot in diameter; if so, how large, and in what proportion.

(4) Describe bedrock, giving type (granite, sandstone, shale, etc.) and state whether it is hard or soft, smooth, uneven or rough.

(5) Describe overburden, stating whether loose, tight, or cemented; fine or coarse textured; furnish estimate of average thickness and total amount.

(6) Tabulate the reserves using the form outlined above for ore or mineral reserves.

13. Access Roads:

Give road distances to shipping, supply and residence points, stating kind and condition of roads.

14. Water Supply:

State source and quantity of water available for operations and whether sufficient for all seasons of year.

15. Power:

State amount of power used, rate per hour, and source thereof.

16. Labor:

State number and classes (miners, muckers, millmen, etc.) of men employed during a recent representative payroll period.

17. Equipment and Facilities:

Describe present equipment on the property, including buildings. (State condition.) List major pieces of equipment now owned or controlled and in serviceable condition available for this operation.

18. Are there any particular conditions or circumstances affecting your operations that are not described above? If so, explain.

CERTIFICATION

The undersigned company, and the official executing this certification on its behalf, hereby certify that the information contained in this form and accompanying papers is correct and complete to the best of their knowledge and belief.

(Name of company)

By Orville E. Swart
(Signature of authorized official)

(Date)

(Title)

Title 18, U. S. Code (Crimes), Section 1001, makes it a criminal offense to make a willfully false statement or representation to any department or agency of the United States as to any matter within its jurisdiction.

U. S. GOVERNMENT PRINTING OFFICE 16—63792-1