fig. 74

~~UNITED STATES DEPARTMENT INTERIOR~~
~~GEOLOGICAL SURVEY~~
~~Bureau of Mines Project 714~~
~~Tunnel Level~~

fig. 74

# Geologic map of part of the Good Friday Mine

1 in. = 50 ft.

~~Geology by~~
~~Ogden Tweto, U.S.G.S.~~
~~February 1943~~
Ogden Tweto

Tungsten vein
Drill hole
~~TSL 1933~~
~~OLT 1943~~
Inclined shaft going above and below level
Bottom of shaft
Caved workings

Dike of biotite latite intrusion breccia, showing dip
Vein, showing dip
Ferberite in vein
Barren fracture, vertical dip
Relative displacement of walls
Bearing and plunge of slickensides and grooves
Strike and dip of foliation
Diamond drill hole, showing inclination

By: T.S. Lovering, 1933
Ogden Tweto, 1943

0 50 100 200 feet

~~U.S. Geological Survey~~
~~Confidential~~

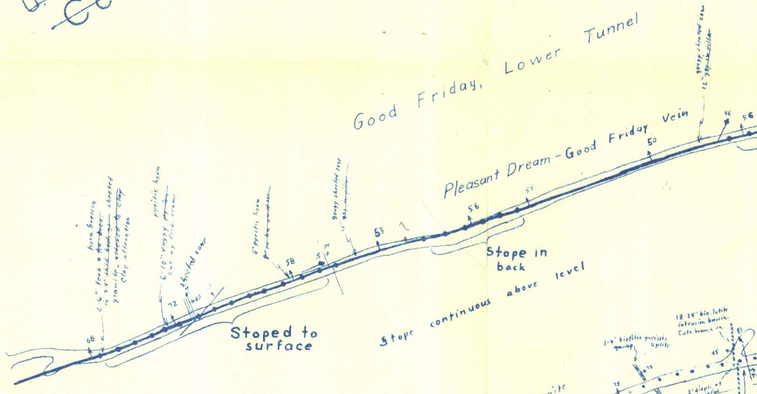


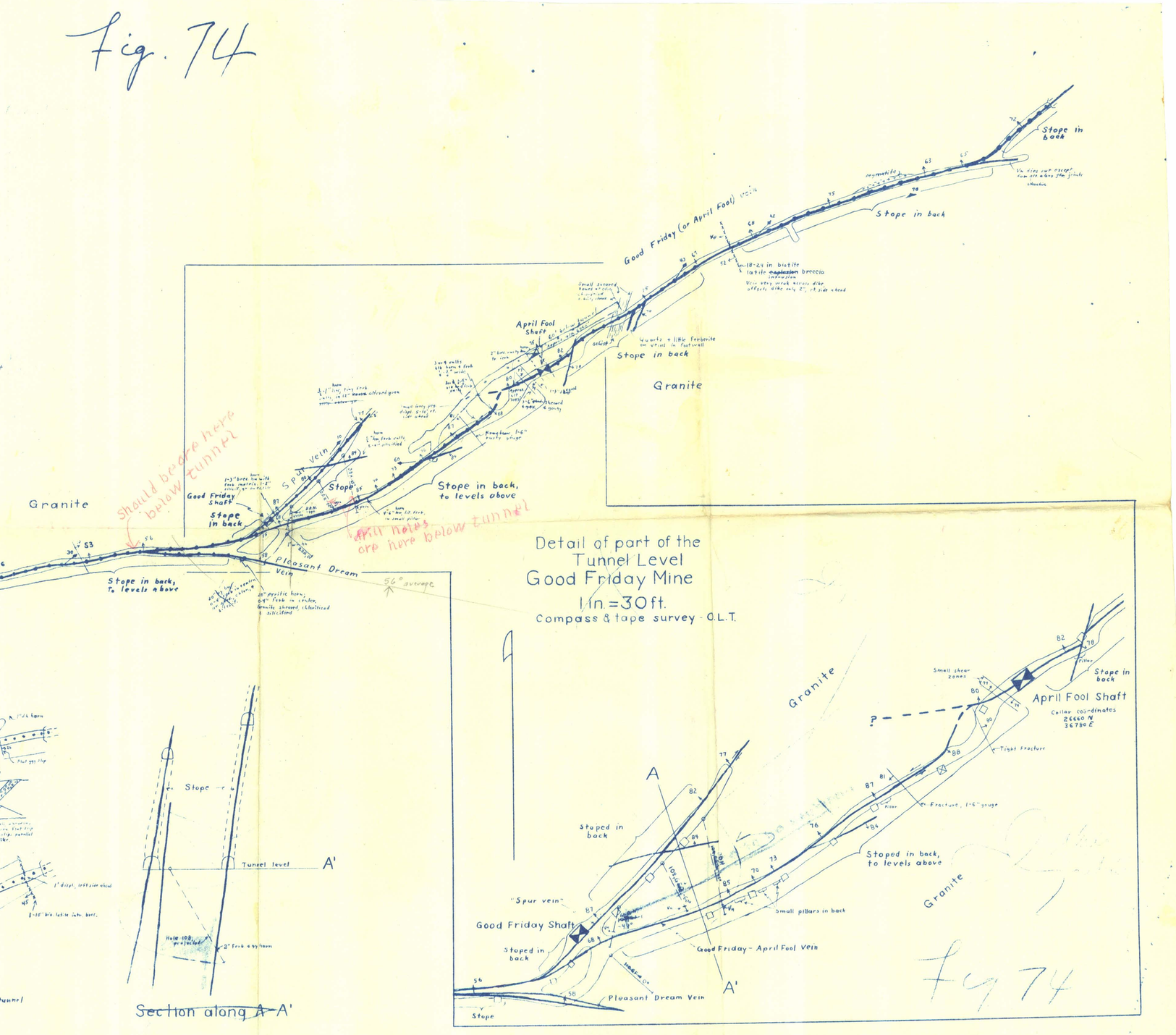


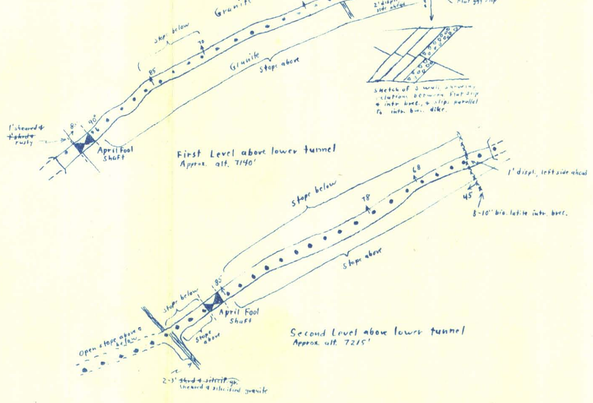





~~Section along A-A'~~

fig 74

fig 74