R. 20 W., N. M. P. M.

T. 51 N.

PATENTED LAND
LOT 1 OF SECTION 35
T. 51 N., R. 20 W., N.M.P.M.

SECTION 35
SECTION 36
SHAKING QUAKIE FRACTION

PACK RAT No. 2
PACK RAT No. 1
RAJAH No. 67
RAJAH No. 68
JOHNNY MAY No. 3
LA SAL No. 8

EL. 7319.9 BV 58
EL. 7313.3 BV 36
EL. 7228.5 BV 53
EL. 7229.3 BV 62
EL. 7229.4 BV 35
EL. 7238.6 BV 34
EL. 7237.2 BV 33
EL. 7053.7 BV 47
EL. 7056.8 BV 46

HR-1
HR-2
HR-3
HR-4
HR-5
HR-6
HR-7
HR-8
HR-9
HR-10
HR-11
HR-12
HR-13

"A"
"B"

7100
7200

N.E. COR. RAJAH 67
S.E. CORNER OF LOT 1 SEC. 35
S.W. COR.
S.E. COR. 68
S.W. COR. 68
N.W. COR. 68
W.S.C.
E.S.C. RAJAH 67
N.W. COR. LA SAL 8
N.E. C. LA SAL 8

SCALE IN FEET
CONTOUR INTERVAL - 10 FEET

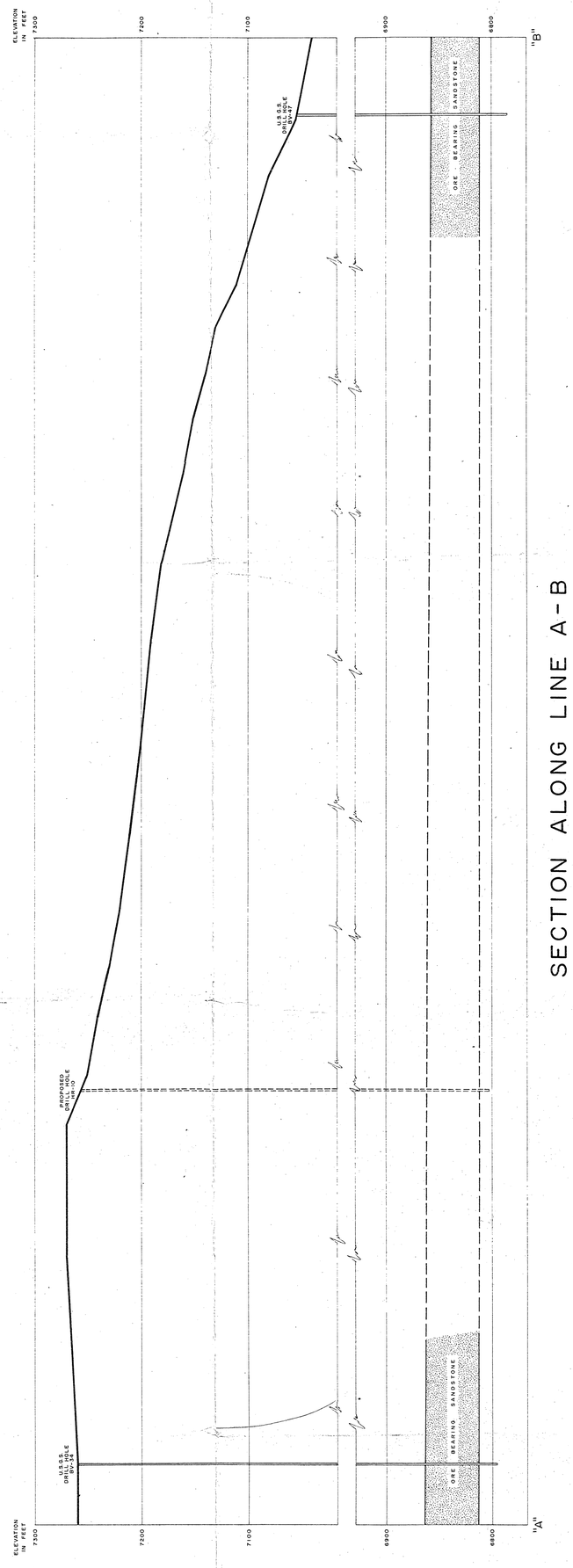

SECTION ALONG LINE A-B

SCALE: 1" = 50'

LEGEND

- ○ U.S.G.S. DRILL HOLES
- + PROPOSED DRILL HOLES
- BOUNDARIES OF RAJAH No. 67 & 68 CLAIMS
- BOUNDARIES OF OTHER CLAIMS
- PORTIONS OF RAJAH No. 67 & 68 CLAIMS EXEMPTED TO PRIOR CLAIMANTS

HAMILTON, HARRIS, McDAVID, PHILLIPS, LADD AND SIMPSON MINING COMPANY

RAJAH No. 67 AND 68 CLAIM GROUP

GATEWAY MINING DISTRICT
MESA COUNTY, COLORADO
FOR

DMEA APPLICATION

SURVEYED: TECHNICAL SERVICES, INC. AND T. H. STONE
DRAWN: TECHNICAL SERVICES, INC. AND J.E. SIMPSON
TRACED: ALLIED ASSOCIATES

SCALE: 1" = 50'-0"
DECEMBER 8, 1954
PLATE No. 3

Filed w/ application

R. 20 W., N. M. P. M.

PATENTED LAND
LOT 1 OF SECTION 35
T. 51 N., R. 20 W., N.M.P.M.

SECTION 35
SECTION 36

SHAKING QUAKIE FRACTION

PACK RAT No. 2

PACK RAT No. 1

RAJAH No. 67

RAJAH No. 68

JOHNNY MAY No. 3

LA SAL No. 8

T. 51 N.

T. 51 N.

"A"

"B"

SCALE IN FEET

CONTOUR INTERVAL - 10 FEET

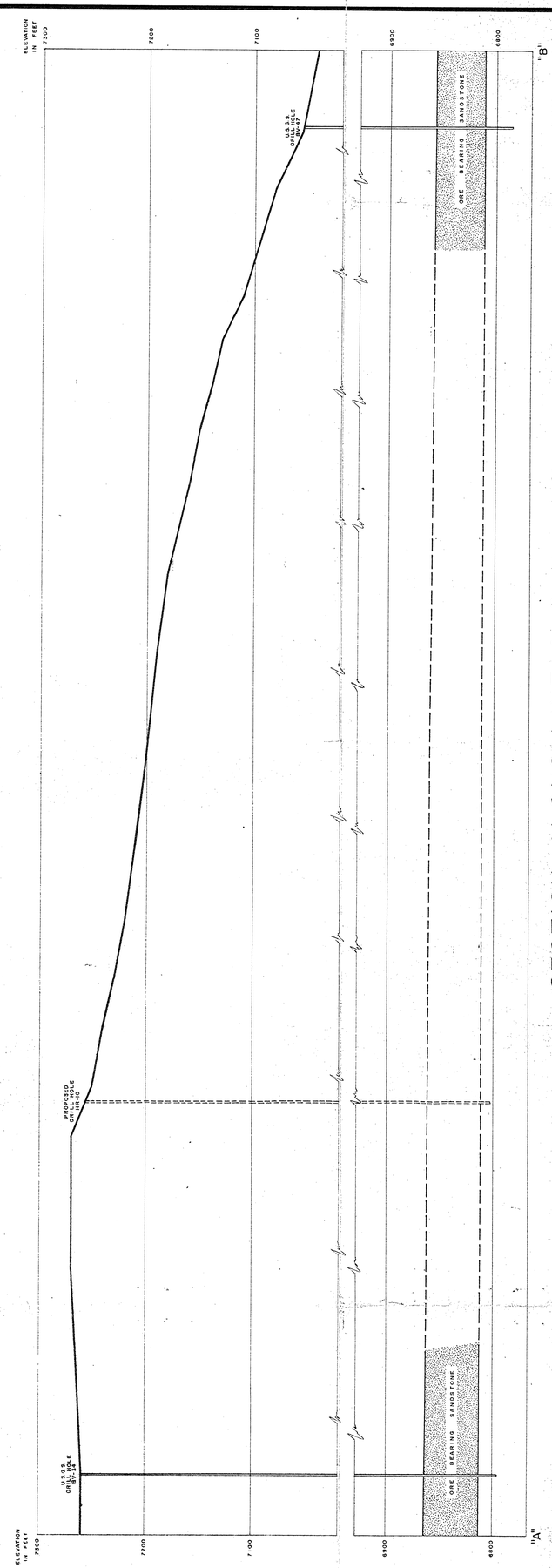

SECTION ALONG LINE A-B

SCALE: 1" = 50'

LEGEND

- ○ U.S.G.S. DRILL HOLES
- + PROPOSED DRILL HOLES
- BOUNDARIES OF RAJAH No. 67 & 68 CLAIMS
- BOUNDARIES OF OTHER CLAIMS
- PORTIONS OF RAJAH No. 67 & 68 CLAIMS EXEMPTED TO PRIOR CLAIMANTS

HAMILTON, HARRIS, McDAVID, PHILLIPS, LADD AND SIMPSON MINING COMPANY

RAJAH No. 67 AND 68 CLAIM GROUP

GATEWAY MINING DISTRICT
MESA COUNTY, COLORADO
FOR

DMEA APPLICATION

SURVEYED: TECHNICAL SERVICES, INC. AND T. H. STONE
DRAWN: TECHNICAL SERVICES, INC. AND J. C. SIMPSON
TRACED: ALLIED ASSOCIATES

SCALE: 1" = 50'-0"
DECEMBER 8, 1954
PLATE No. 3

Recd w/ Mt. 104 for July Alloc. 1955

R. 20 W., N. M. P. M.

T. 51 N.

PATENTED LAND
LOT 1 OF SECTION 35
T. 51 N., R. 20 W., N.M.P.M.

PACK RAT NO. 2

PACK RAT NO. 1

RAJAH NO. 67

RAJAH NO. 68

JOHNNY MAY NO. 3

LA SAL NO. 8

S.E. CORNER OF LOT 1-SEC. 35

N.S.C.

E.S.C. RAJAH 65

N.W. COR LA SAL 8

N.E.C. LA SAL 8

"A"

"B"

7100

7200

SCALE IN FEET
50 0 50 100

CONTOUR INTERVAL - 10 FEET



SECTION ALONG LINE A-B

SCALE 1" = 50'

—LEGEND—

- ○ U.S.G.S. DRILL HOLES
- + PROPOSED DRILL HOLES
- BOUNDARIES OF RAJAH NO. 67 & 68 CLAIMS
- BOUNDARIES OF OTHER CLAIMS
- PORTIONS OF RAJAH NO. 67 & 68 CLAIMS EXEMPTED TO PRIOR CLAIMANTS

HAMILTON, HARRIS, McDAVID, PHILLIPS, LADD AND SIMPSON MINING COMPANY

RAJAH NO. 67 AND 68 CLAIM GROUP

GATEWAY MINING DISTRICT
MESA COUNTY, COLORADO
for

DMEA APPLICATION

SURVEYED: TECHNICAL SERVICES, INC. AND T.H. STONE
DRAWN: TECHNICAL SERVICES INC. AND J.E. SIMPSON
TRACED: ALLIED ASSOCIATES

SCALE 1" = 50'-0"
DECEMBER 8, 1954
PLATE NO. 3

Rec'd w/ MF-104 for Sept. 1955

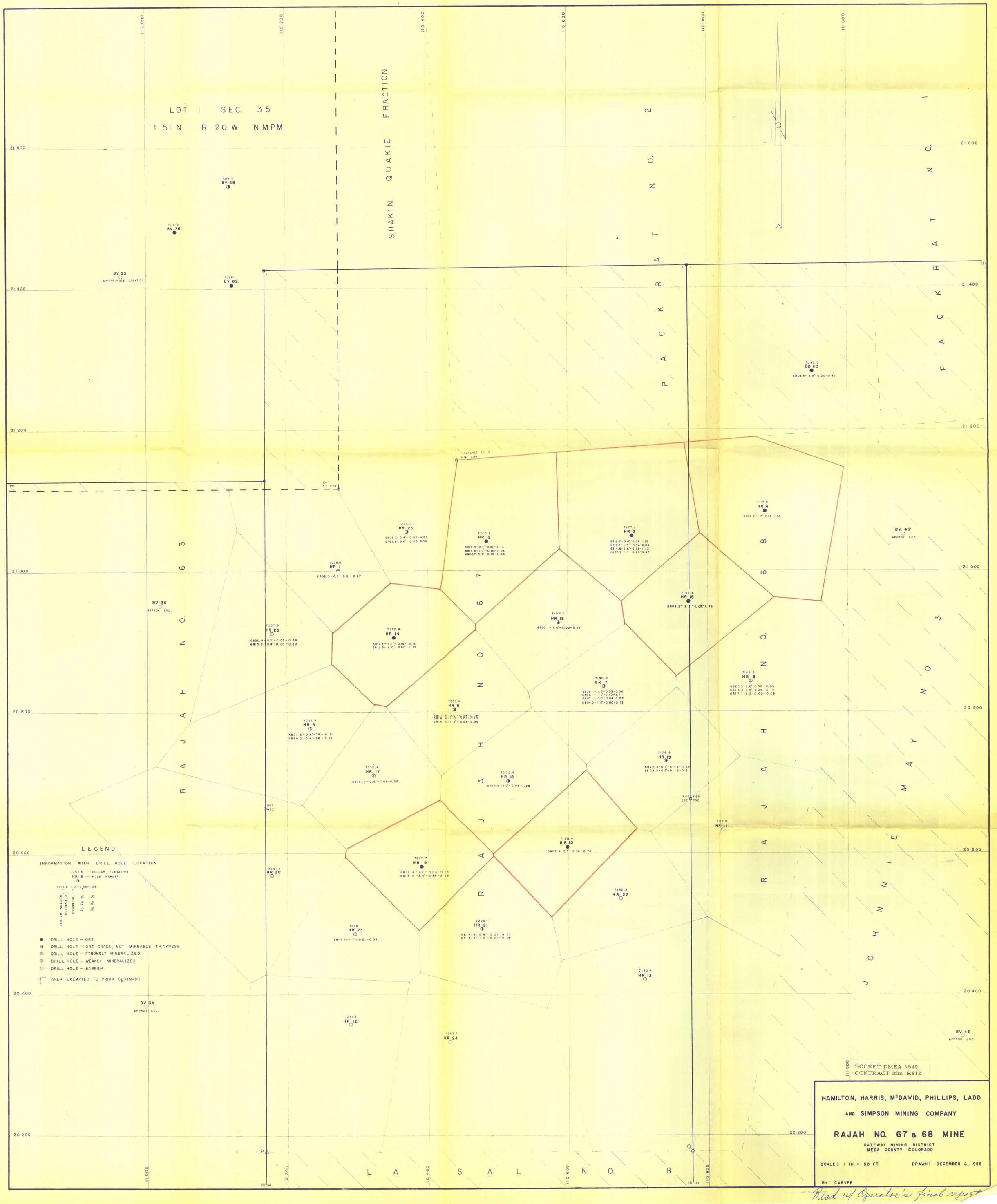

Read w/ Operator's final report