Surname copy

700

Murphy

UNITED STATES
DEPARTMENT OF THE INTERIOR
DEFENSE MINERALS EXPLORATION ADMINISTRATION
WASHINGTON 25, D. C.

OCT 10 1956

Messrs. Charles T. Jeffrey and
Howard R. Robinson
640 North Goebel
Wichita, Kansas

Re: Docket No. DMEA-4374 (Uranium, mica, copper)
God's Gift Group
Grand County, Colorado

Gentlemen:

This is with reference to our letters of July 16, 1956, August 23 and your note thereon, and our further letter of September 6, requesting additional information needed to process the subject application.

As we have not received the information requested, we are considering your application as having been withdrawn and are placing it in our inactive files.

We regret the necessity of taking such action, however, it is taken without prejudice to your proposed project. If at some future time you desire to reopen this case, you may do so by filing a new application, referring to the subject application by the DMEA docket number, and furnishing the information previously requested, together with any other information that you think might be helpful.

Sincerely yours,

C. O. Mittendorf

Administrator

FHMurphy/gla
10-9-56
cc to: Admr.'s Reading File
Docket
Messrs. JECrawford, 3633
THKiilsgaard, 5224
JOHosted, 3210, GSA
Code 700, Mr. Murphy
DMEA Field Team, Region III (2)

R.S.

TMSH-4374

7-10-56

This application is worthy looking. When nothing better for more info. take applicant's apparent I.Q. into consideration.

I notified B.M. & G.S. to "hold-off" until info. obtained.

700

FILE COPY
Surname: Murphy

UNITED STATES
DEPARTMENT OF THE INTERIOR
DEFENSE MINERALS EXPLORATION ADMINISTRATION
WASHINGTON 25, D. C.

SEP - 6 1956

Messrs. Charles T. Jeffrey and
Howard R. Robinson
640 North Goebel
Wichita, Kansas

Re: Docket No. DMEA-4374 (Uranium, mica, copper)
God's Gift Group
Grand County, Colorado

Gentlemen:

This is to acknowledge your undated note, written at the bottom of our letter of August 23, 1956, in which you ask for additional time to compile and submit the information requested in our letter of July 16, 1956.

We wish to cooperate with you fully in allowing ample time to supply the requested information; however, we cannot indefinitely postpone action on an application. Therefore, if we do not receive the requested information within 30 days from the date of this letter, we will assume that you are no longer interested in proceeding with your application, and will consider it as having been withdrawn.

Sincerely yours,

Administrator

FMMurphy/izm 9-6-56
cc to: Docket
Code 700
Mr. Murphy
Admr.'s Reading File
DMEA Field Team, Reg. III (2)
Messrs. JECrawford, Rm. 3643
THKiilsgaard, Rm. 5224
JOHosted, Rm. 3210, GSA

R.C.S.

9-5-56

700

UNITED STATES
DEPARTMENT OF THE INTERIOR
DEFENSE MINERALS EXPLORATION ADMINISTRATION
WASHINGTON 25, D. C.

RECEIVED
SEP - 4 1956

Messrs. Charles T. Jeffrey and
Howard R. Robinson
640 North Goebel
Wichita, Kansas

AUG 23 1956

Re: Docket No. DMEA-4374 (Uranium, mica, copper)
God's Gift Group
Grand County, Colorado

Gentlemen:

Reference is made to our letter, dated July 16, 1956, relating to the captioned docket.

Action on your application is pending receipt of the information requested in the above-mentioned letter. If you are no longer interested in the processing of this application, please advise us.

Sincerely yours,

Ernest Wm. Ellis

Ernest Wm. Ellis, Chief
Rare and Miscellaneous
Metals Division

Dear Sir:
Im still interested in obtaing the loan however I have not as yet gotten all the facts straitened out. Im having a man going out to my claims in the near future to get estaments on the cost of opperations Please give me a little more time to work out the deatales Thank you
C. T. Jeffrey

700

FILE COPY
Surname:

UNITED STATES
DEPARTMENT OF THE INTERIOR
DEFENSE MINERALS EXPLORATION ADMINISTRATION
WASHINGTON 25, D. C.

Messrs. Charles T. Jeffrey and
Howard R. Robinson
640 North Goebel
Wichita, Kansas

Re: Docket No. DMEA-4374 (Uranium, mica, copper)
God's Gift Group
Grand County, Colorado

Gentlemen:

Reference is made to our letter, dated July 16, 1956, relating to the captioned docket.

Action on your application is pending receipt of the information requested in the above-mentioned letter. If you are no longer interested in the processing of this application, please advise us.

Sincerely yours,

SIGNED

Ernest Wm. Ellis, Chief
Rare and Miscellaneous
Metals Division

FMMurphy/izm 8-22-56
cc to: Docket
Code 700)
Mr. Murphy)
Admr.'s Reading File
DMEA Field Team, Reg. III (2)
Messrs. JECrawford, Rm. 3643
THKiilsgaard, Rm. 5224
JOHosted, Rm. 3210, GSA

8/22/56

UNITED STATES
DEPARTMENT OF THE INTERIOR
DEFENSE MINERALS EXPLORATION ADMINISTRATION
WASHINGTON 25, D. C.

August 17, 1956

224 New Customhouse
Denver 2, Colorado

Memorandum

To: Secretary to the Operating Committee, DMEA

From: Field Team, Region III

Subject: Docket DMEA 4374 (Uranium-Mica-Copper) Jeffrey and Robinson (God's Gift group) Grand County, Colorado

Reference is made to the Ernest Wm. Ellis letter to the Applicants dated July 16, 1956 requesting the essential information on the subject docket.

The Applicants have submitted no additional information to this office, and if your office has received no additional information, it is recommended that you again write the Applicants. ? what!!

DMEA Field Team, Region III

W. M. Traver

By W. M. Traver
Executive Officer

RECEIVED
AUG 22 1956

UNITED STATES
DEPARTMENT OF THE INTERIOR
DEFENSE MINERALS EXPLORATION ADMINISTRATION
WASHINGTON 25, D. C.

August 17, 1956

224 New Customhouse
Denver 2, Colorado

Memorandum

To: Secretary to the Operating Committee, DMEA

From: Field Team, Region III

Subject: Docket DMEA 4374 (Uranium-Mica-Copper) Jeffrey and Robinson (God's Gift group) Grand County, Colorado

Reference is made to the Ernest Wm. Ellis letter to the Applicants dated July 16, 1956 requesting the essential information on the subject docket.

The Applicants have submitted no additional information to this office, and if your office has received no additional information, it is recommended that you again write the Applicants.

DMEA Field Team, Region III

W. M. TRAVER,

By W. M. Traver
Executive Officer

700

UNITED STATES
DEPARTMENT OF THE INTERIOR
DEFENSE MINERALS EXPLORATION ADMINISTRATION
WASHINGTON 25, D. C.

Surname: Murphy
Mitchell

Messrs. Charles T. Jeffrey and
Howard R. Robinson
640 North Goebel
Wichita, Kansas

JUL 16 1956

Re: Docket No. DMEA-437h (Uranium, mica, copper)
God's Gift Group
Grand County, Colorado

Gentlemen:

The above-docketed application for aid in an exploration project has been reviewed by this Division. However, as it lacks all the supplementary information, maps, etc., mentioned in the application Form MF-103, we will hold it in abeyance until such information is submitted.

We note in Mr. Jeffrey's letter that you do not feel capable of answering the questions in the application form and hope that we would contact a company to do the work for you.

I regret to inform you that under the regulations of this Agency, the applicant should submit a complete program of work and also enough supporting geologic information to indicate that the proposed work has favorable possibilities of disclosing significant amounts of ore-grade material. We are not permitted to assist in the compiling of this information.

It is suggested that you contact some person competent in these matters to assist you in the preparation of your application. We are enclosing two extra application forms for reference; these forms need not be returned.

If you anticipate that you will require more than 30 days from the date of this letter to compile and submit the essential additional information we require, kindly advise this office the approximate date we may expect to receive it. Please note that we require four (4) copies of all exhibits.

Sincerely yours,

Ernest Wm. Ellis, Chief
Rare and Miscellaneous
Metals Division

Enclosures

FMMurphy/izm 7-13-56
cc to: Docket
Code 700
Mr. Murphy
Admr.'s Reading File
DMEA Field Team, Reg. III (2)
Messrs. JECrawford, Rm. 3643
THKiilsgaard, Rm. 5224
JOHosted, Rm. 3210, GSA

R.G.L

July 9, 1956

Mr. Charles T. Jeffrey
640 N. Goebel
Wichita 6, Kansas

Subject: DMEA-4374
Re: Exploration Assistance
God's Gift Group

The receipt of your application dated (application undated) for exploration assistance under the Defense Production Act of 1950, as amended, is hereby acknowledged.

Your application has been assigned Docket Number DMEA-4374 and referred to the Rare & Misc. Metals Division.

Kindly identify all future correspondence relating to your application by this docket number.

Sincerely yours,

Robert E. Adams, Chief
Operations Control and
Statistics Division

July 9, 1956

Memorandum

To: Executive Officer, DMEA Field Team, Region III

From: Chief, Operation's Control and Statistics Division

Subject: Assignment of Docket Number

There is listed below the assigned docket number to an application recently received from Region III.

DMEA
- 4374 Charles T. Jeffrey & Howard R. Robinson

Robert E. Adams
Chief, Operation's Control
and Statistics Division

UNITED STATES
DEPARTMENT OF THE INTERIOR
DEFENSE MINERALS EXPLORATION ADMINISTRATION
WASHINGTON 25, D. C.

July 5, 1956

224 New Customhouse
Denver 2, Colorado

Memorandum

To: Secretary to the Operating Committee, DMEA

From: Field Team, Region III

Subject: Application for DMEA Aid (Uranium-Mica-Copper) Jeffrey and Robinson (God's Gift group), Grand County, Colorado

Enclosed are three copies of the subject application for Government aid in an exploration project with no proposed program and no estimate for the work proposed.

Except for the fact that the MF-103 Forms are signed, the application is hopelessly inadequate. However, it is doubtful if any amount of correspondence would result in an improved application.

The Applicant includes one copy of a Colorado State Highway map, a USGS Quadrangle Index map, both showing the location of the property, and three assay certificates with invoice. These are attached to one copy of the application, and the Applicant requests that they be returned. The certificates show only a copper assay, and there is no evidence of uranium indicated except for a statement in the Applicant's letter.

One copy of the MF-103 form and accompanying letter are being retained in our files.

DMEA Field Team, Region III

By W. M. Traver
Executive Officer

RECEIVED
JUL 9 - 1956

Enclosures

UNITED STATES
DEPARTMENT OF THE INTERIOR
DEFENSE MINERALS EXPLORATION ADMINISTRATION
WASHINGTON 25, D. C.

July 5, 1956

224 New Customhouse
Denver 2, Colorado

Memorandum

To: Secretary to the Operating Committee, DMEA

From: Field Team, Region III

Subject: Application for DMEA Aid (Uranium-Mica-Copper) Jeffrey and Robinson (God's Gift group), Grand County, Colorado

Enclosed are three copies of the subject application for Government aid in an exploration project with no proposed program and no estimate for the work proposed.

Except for the fact that the MF-103 Forms are signed, the application is hopelessly inadequate. However, it is doubtful if any amount of correspondence would result in an improved application.

The Applicant includes one copy of a Colorado State Highway map, a USGS Quadrangle Index map, both showing the location of the property, and three assay certificates with invoice. These are attached to one copy of the application, and the Applicant requests that they be returned. The certificates show only a copper assay, and there is no evidence of uranium indicated except for a statement in the Applicant's letter.

One copy of the MF-103 form and accompanying letter are being retained in our files.

DMEA Field Team, Region III

W. M. TRAVER,

By W. M. Traver
Executive Officer

Enclosures

RECEIVED
JUL 9 - 1956

MF-103
(Revised April 1952)

UNITED STATES DEPARTMENT OF THE INTERIOR
DEFENSE MINERALS EXPLORATION ADMINISTRATION

Form Approved.
Budget Bureau No. 42-R1035.2.

DMEA
Date Rec'd.
JUL 2 1956
BUREAU OF MINES
Denver, Colorado

APPLICATION FOR AID IN AN EXPLORATION PROJECT, PURSUANT TO DMEA ORDER 1, UNDER THE DEFENSE PRODUCTION ACT OF 1950, AS AMENDED

Not to be filled in by applicant

Docket No. 4374
Metal or Mineral Uranium-Mica-Copper
Date Received 7-9-56
Estimated Cost Not given
Participation (Government %)

INSTRUCTIONS

1. *Name of applicant.*—(*a*) State here your full legal name, in the form in which you will wish to contract, and your mailing address: Charles T. Jeffrey 640 N. Gaebel Wichita 6, Kansas and Howard R. Robinson 1124 W 36TH ST. N. Wichita, Kansas However we plan on setting up an office and address at Kremling, Colo as soon as we are financially able

(*b*) If other than an individual, add to your name above whether a corporation, partnership, etc., and the name of the State in which incorporated or otherwise organized.

(*c*) If a corporation, add to above statement, titles, names and addresses of officers.

(*d*) If a partnership, add to the above statement the names and addresses of all partners.

2. *General.*—Read DMEA Order 1, "Government Aid in Defense Exploration Projects," before completing this application. Submit this application and all accompanying papers in quadruplicate (four copies), with your name and address on each sheet of the application and on all accompanying papers. Where sufficient space is not provided on the form for all required information, state it on an accompanying paper, with a reference in each case to the instruction to which it refers by number. Comply with all applicable instructions; or, if not applicable, so state. File the application with Defense Minerals Exploration Administration, Department of the Interior, Washington 25, D. C., or with the nearest field executive officer thereof.

3. *Applicant's property rights.*—(*a*) State the legal description of the land upon which you wish to explore, including all land which you possess or control that may be benefited by the exploration, and excluding any land or interest in land which is not to be included in the exploration project contract The land is public domain we own the mineral rights by file at County Seat of Grand County at Hot Sulphur Springs Colorado

(*b*) State any mine name by which the property is known.

(*c*) State your interest in the land, whether owner, lessee, purchaser under contract, or otherwise Gods Gift No1 No 2 No 3 No. 4 Uranium-Copper-Silver-Mica-Gold-Claim

(*d*) If you are not the owner, submit with this application a copy of the lease, contract, or other document under which you control the property.

(*e*) If you own the land, describe any liens or encumbrances on it None. Gods Gift No1 Book 116 Page 483-484 No2. Book 116 P 485-486 No. 3 Book 116 P 487-488

(*f*) If the land consists of unpatented claims, add to the description above, the book and page numbers for each recorded location notice. No. 4 Book 116 P 489-490

4. *Physical description.*—(*a*) Describe in detail any mining or exploration operations which have been or now are being conducted upon the land, including existing mine workings and production facilities. State your interest, if any, in such operations. Also describe accessibility of mine workings for examination purposes.

(*b*) State past and current production, and ore reserves, if any, giving quantities and grades.

(*c*) Describe the geologic features of the property, including mineralization, type of deposit (vein, bedded, etc.), and your reasons for wishing to explore. Illustrate with maps or sketches. Send with your application (but not necessarily as a part of it) any geologic or engineering report, assay maps, or other technologic information you may have, indicating on each whether you require its return to you.

(*d*) State the facts with respect to the accessibility of the project: Access roads, distances to shipping, supply and residence points.

(*e*) State the availability of manpower, materials, supplies, equipment, water, and power.

RECEIVED
JUL 9 - 1956

16—66551-1

5. *The exploration project.*—(*a*) State the mineral or minerals for which you will explore Uranium Copper - Mica - Silver - Gold

(*b*) Describe fully the proposed work, including a map or sketch of the property showing a plan (and cross sections if needed) of any present mine workings, and the location of the proposed exploration work as related to such features as contacts, veins, ore-bearing beds, etc.

(*c*) The work will start within 5 days and be completed within 12 months from the date of an exploration project contract.

(*d*) State the operating experience and background of the applicant with relation to the ability to carry out such exploration project, and also that of the person or persons who will supervise the operations.

6. *Estimate of costs.*—Furnish a detailed estimate of the costs of the proposed work (you will have to use a separate sheet), under the following headings. Add the totals under all headings to give the estimated total cost of the project:

(*a*) *Independent contracts.*—(Note.—If the applicant does not intend to let any of the work to contractors, write "none" after this item. To the extent that the work is to be contracted, do not repeat the cost of the contract-work in subsequent items.) State the cost of any proposed independent contracts for the performance of all or any part of the work, expressed in terms of units of work (such as per foot of drilling, per foot of drifting, per hour of bulldozer operations, per cubic yard of material moved, etc.).

(*b*) *Labor, supervision, consultants.*—Include an itemized schedule of numbers, classes and rates of wages, salaries or fees for necessary labor, supervision and engineering and geological consultants.

(*c*) *Operating materials and supplies.*—Furnish an itemized list, including items of equipment costing less than $50 each, and power, water and fuel.

(*d*) *Operating equipment.*—Furnish an itemized list of any operating equipment to be rented, purchased, or which is owned and will be furnished by the Operator, with the estimated rental, purchase price, or suggested use-allowance based on present value, as the case may be.

(*e*) *Rehabilitation and repairs.*—Furnish a detailed list showing the cost of any necessary initial rehabilitation or repairs of existing buildings, installations, fixtures, and movable operating equipment, now owned by the Operator and which will be devoted to the exploration project.

(*f*) *New buildings, improvements, installations.*—Furnish a detailed list showing the cost of any necessary buildings, fixed improvements, or installations to be purchased, installed or constructed for the benefit of the exploration project.

(*g*) *Miscellaneous.*—Furnish a detailed list showing the cost of repairs to and maintenance of operating equipment (not including initial rehabilitation or repairs of the Operator's equipment), analytical work, accounting, workmen's compensation and employers' liability insurance, and payroll taxes.

(*h*) *Contingencies.*—Give an estimate of any necessary allowances for contingencies not included in the costs stated above.

NOTE.—No items of general overhead, corporate management, interest, taxes (other than payroll and sales taxes), or any other indirect costs, or work performed or costs incurred before the date of the contract, should be included in the estimate of costs.

7. (*a*) Are you prepared to furnish your share of the cost of the proposed project in accordance with the regulations on Government participation (Sec. 7, DMEA No. 1)? We are pretty hard pressed financially

(*b*) How do you propose to furnish your share of the costs? however we shall do all were able

☒ Money ☒ Use of equipment owned by you ☒ Other

Explain in detail on acompanying paper.

CERTIFICATION

The undersigned, whether as an individual, corporate officer, partner, or otherwise, both in his own behalf and acting for the applicant, certifies that the information set forth in this form and accompanying papers is correct and complete, to the best of his knowledge and belief.

Dated _____, 195__

Charles T. Jeffrey

Howard R. Robinson
(Applicant)

By Charles T. Jeffrey

Title 18, U. S. Code (Crimes), Section 1001, makes it a criminal offense to make a willfully false statement or representation to any department or agency of the United States as to any matter within its jurisdiction.

U. S. GOVERNMENT PRINTING OFFICE 16—66551-1

DMEA
Date Rec'd.
JUL 2 1956
BUREAU OF MINES
Denver, Colorado

Mr. Charles T. Jeffrey
640 N. Goebel
Wichita 6, Kansas

DMEA
Date Rec'd.
JUL 2 1956
BUREAU OF MINES
Denver, Colorado

Executive Office, DMEA
Field team
224 New Customhouse Build.
Denver 2, Colorado.

Dear Sir:

Please find inclosed 5 form of MF-103 completed as far as I feel Im capabel of doing so. Im not up on the means and ways on how to go about getting the estimated cost on an elp lotating project. There for Im mailing forms incomplete, hoping it may be your polagy to contact company that will do the work for us. If this is possable I would like a company chosen that is equipet to do all the work necessary. Im inclosing a map locating our claims, also assays taken from our claims.

These assays are surface samples, and there is Uranium In these claims, however we have not as yeat obtaied samples of the ore as we have not core drilled yeat. We located the Uranium with a 111B Sin Scintillation counter

I feel that the Uranium is not to deep as it can also be picked up with our Geiger counter, and our Geiger counter is not cabalue of pinatrating to deep of over bardon.

There is a good grade of Mica in our claims also however At the time we had assays made we felt the Mica was not Important. There for we told the Chimist to disregard the Mica as we didnt want to pay for an assay on something we knew was there. Please return map, and assay reports unless you feel it best for you to keep them

Thank you

Mr. Charles T. Jeffrey

Means Laboratories, Inc.

ANALYTICAL & CONSULTING CHEMISTS

419 N. HANDLEY ○ TELEPHONE AM 2-1822

Wichita 12, Kansas

TO: Robinson and Jefferys
1124 West 36th
Wichita, Kansas

DATE: June 8, 1956

LAB. NO.: 12524

MINERAL ANALYSIS

Sample # 1		
	Copper	.02 %
Sample # 2		
	Gold	trace
	Silver	.01 ounces/ton
Sample # 3		
	Gold	nil
	Silver	nil
	Copper	nil

Respectfully submitted,

MEANS LABORATORIES, INC.

Dollie Ratcliff

Dollie Ratcliff

DR/mb

INVOICE

Means Laboratories, Inc.

ANALYTICAL & CONSULTING CHEMISTS

BOX 2012 ○ TELEPHONE AM 2-1822

Wichita 1, Kansas

TO: Robinson and Jefferys, 1124 West 36th, Wichita, Kansas

June 8, 1956

Lab. No. 12524

Mineral Analysis	$10.00

Paid June 8, 1956

Means Laboratories, Inc.

ANALYTICAL & CONSULTING CHEMISTS

419 N. HANDLEY ✪ TELEPHONE AM 2-1822

Wichita 12, Kansas

TO: Howard R. Robinson
Charles Jefferys
1124 West 36th St. North
Wichita, Kansas

DATE: April 26, 1956

LAB. NO.: 12478

ASSAY ON ROCK

Copper	2.5	%
Gold	trace	
Silver	.002	%

Respectfully submitted,

MEANS LABORATORIES, INC.

Dollie Ratcliff

DR/mb

Dollie Ratcliff

Howard R. Robinson
Charles Jefferys
1124 West 36th St. North
Wichita, Kansas

April 26, 1956

12478

ASSAY ON ROCK

Copper	2.5	%
Gold	trace	
Silver	.002	%

Respectfully submitted,

MEANS LABORATORIES, INC.

DR/mb

Dollie Ratcliff

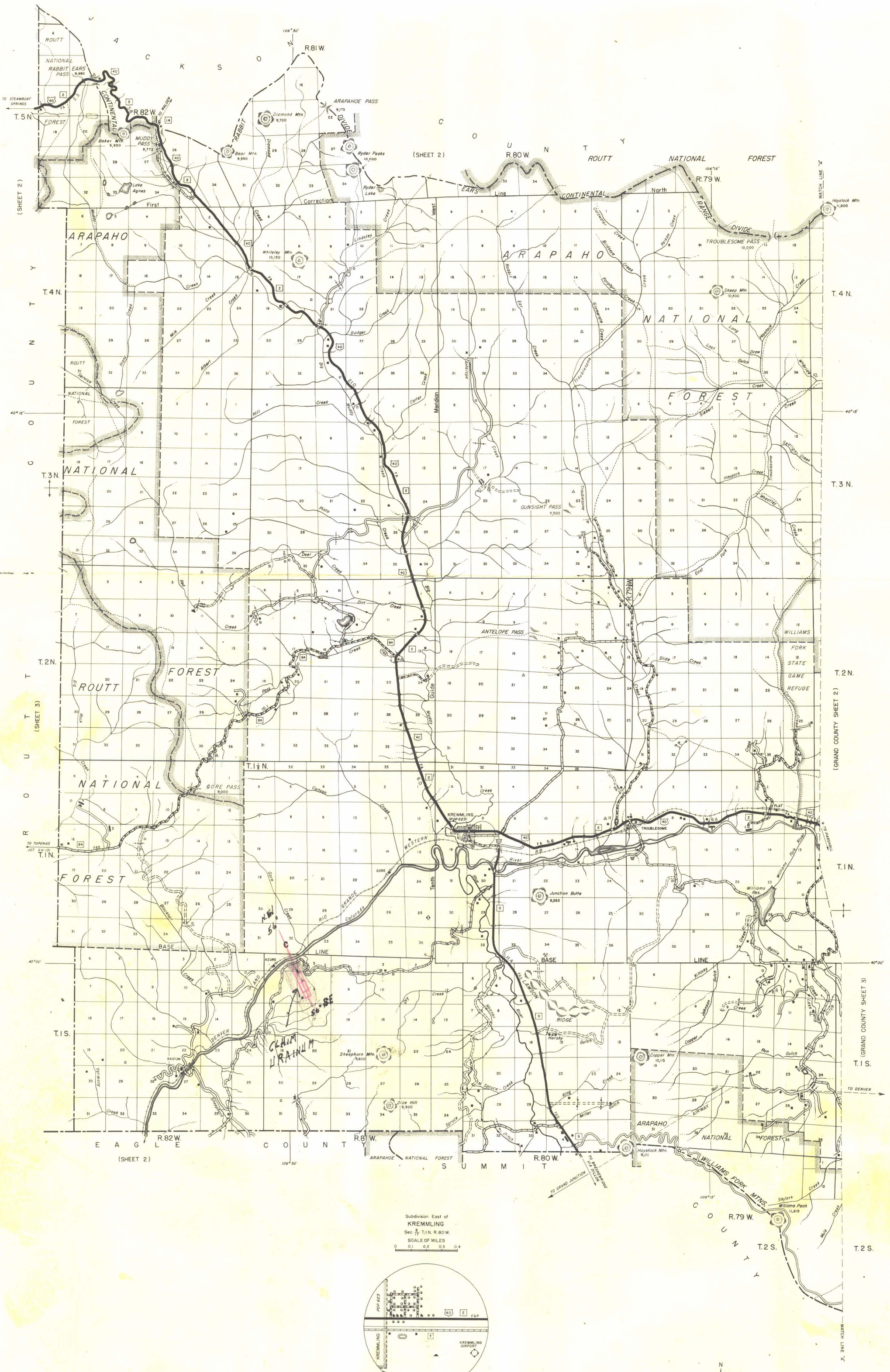

KEY TO COUNTY SHEETS

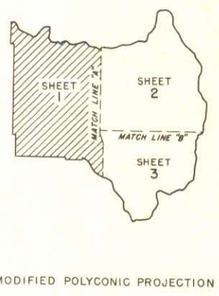

MODIFIED POLYCONIC PROJECTION

GENERAL LEGEND

- DIVIDED HIGHWAY
- HIGH TYPE PAVED ROAD
- BITUMINOUS SURFACED ROAD LOW TYPE
- GRAVEL SURFACED ROAD
- SOIL SURFACED ROAD
- GRADED AND DRAINED ROAD
- UNIMPROVED ROAD (BLADED)
- PRIMITIVE ROAD
- PROJECTED ROAD
- POINT TO POINT MILEAGE — 6.5
- TRAIL
- STATE BOUNDARY LINE
- COUNTY BOUNDARY LINE
- NAT. FOR. BOUNDARY LINE
- NAT. PARK BOUNDARY LINE
- TOWNSHIP-RANGE LINE
- SECTION LINE
- CORPORATE LIMITS
- UNINCORPORATED URBAN COMPACTS
- NATIONAL MONUMENTS, INDIAN RESERVATIONS, MILITARY RESERVATIONS, OTHER PARKS, PLACES (WITH NAME)
- CONTINENTAL DIVIDE
- LAND GRANT LINE
- COUNTY MATCH LINE
- RAILROAD
- RAILROADS (IN JUXTAPOSITION)
- RAILROAD (NARROW GAUGE)
- RAILROAD (COMBINATION STANDARD AND NARROW GAUGE)
- RAILROAD (PRIVATELY OWNED) STANDARD GAUGE, NARROW GAUGE
- RAILROAD (ABANDONED)
- RAILWAY (ELECTRIC)
- RAILROAD STATION
- GRADE CROSSING
- RAILROAD ABOVE
- RAILROAD BELOW
- RAILROAD BRIDGE
- RAILROAD TUNNEL
- FEDERAL AID SYSTEM — FA
- FEDERAL AID SECONDARY SYSTEM — FAS
- END FEDERAL AID OR FEDERAL AID SECONDARY ROUTE — FAS
- U.S. HIGHWAY SYSTEM — 85
- STATE HIGHWAY SYSTEM — 87
- PROJECTED STATE HIGHWAY SYSTEM — 83
- SUSPENSION BRIDGE
- TRUSS BRIDGE (W-WOOD, S-STEEL, G-GIRDER, SHOWING SPANS) — W, 6, 3
- ARCH BRIDGE (SHOWING ARCHES) — 3
- HIGHWAY BRIDGE
- SMALL BRIDGES CLOSELY SPACED — 3
- HIGHWAY TUNNEL
- MINOR STRUCTURE — J
- CONCRETE FORD OR DIP — F

- NATURAL FORD
- BARRIER (ANY TYPE)
- CATTLE GUARD (ANY TYPE)
- GATE ANY TYPE
- CANYONS
- MOUNTAIN PASS AND ELEVATION — 11,679
- PIPE LINE (GAS, OIL, ETC.) — OIL
- PROMINENT TRANSMISSION LINE — T—T—T—T
- MOUNTAIN PEAK AND ELEVATION — 14,265
- MESA, MOUNTAIN, BUTTE
- GLACIERS
- SUBURBAN AREAS SHOWN ON ENLARGED MAP
- FARM UNIT
- DWELLING (OTHER THAN FARM)
- DWELLINGS (CLOSELY GROUPED) — 12
- COMBINED DWELLING AND STORE
- HOTEL, INN
- COMMERCIAL BUILDINGS
- COMMERCIAL BUILDINGS (GROUPED) — 10
- FACTORY OR INDUSTRIAL PLANT
- POST OFFICE

- SCHOOL
- COMMUNITY OR TOWN HALL, GRANGE
- HOSPITAL
- CHURCH
- CEMETERY
- CORRECTIONAL INSTITUTION
- COUNTY FARM
- WATER SUPPLY STAND PIPE
- SEWAGE DISPOSAL PLANT
- POWER PLANT
- POWER SUBSTATION
- RADIO STATION (WITH CALL LETTERS) — KOA
- HIGHWAY GARAGE
- SAWMILL (STATIONARY)
- MINE
- OIL WELLS, GAS WELLS
- STORAGE TANKS
- PUMPING STATION (GENERAL)
- SEASONAL INDUSTRY
- GRAIN ELEVATOR
- BEET DUMP
- STOCK YARD - LOADING PEN
- MILITARY RESERVATION OR FORT
- PREHISTORIC INDIAN RUIN
- CAMP GROUND (NO BUILDINGS)
- TOURIST CAMP
- CAMP OR LODGE
- RANGER STATION
- RANGER STATION (NOT PERMANENTLY OCCUPIED)
- GAME PRESERVE
- LOOKOUT STATION
- TRIANGULATION STATION

- GATE HOUSE OR TOLL HOUSE
- GOLF GROUND, COUNTRY CLUB — C
- ATHLETIC FIELD — A
- SMALL PARKS (SP-STATE, CP-COUNTY, MP-MUNICIPAL, WP-WAYSIDE PARK) — SP
- FAIR GROUNDS, SPEEDWAYS, AND RACE COURSES
- STATE CAPITAL
- COUNTY SEAT
- OTHER CITIES AND VILLAGES
- AIR ROUTES — AIRWAY
- MILITARY AIRFIELD
- COMMERCIAL AIRFIELD
- LANDING AREA OR STRIP (INCLUDING PRIVATE AIRFIELDS)
- AIRWAY LIGHT BEACON
- AIRPORT WITH SURFACED RUNWAYS
- STREAM (PRIMARY)
- STREAM (SECONDARY)
- STREAM (INTERMITTENT)
- IRRIGATION DITCH
- AQUEDUCT TUNNEL
- RESERVOIR, LAKE OR POND
- RESERVOIR - DAM
- RESERVOIR HIGH WATER LINE

- LAKE OR POND (INTERMITTENT)
- OVERFLOW LAND
- MARSH OR SWAMP LAND
- FISH HATCHERY (BUILDING) (POND OR LAKE)
- LEVEE OR DIKE
- SAND DUNES, SHIFTING SAND
- GRAVEL PITS
- DETAIL MAPS SHOWN THUS
- NOTE – ALL VACANT BUILDINGS OPEN, THUS

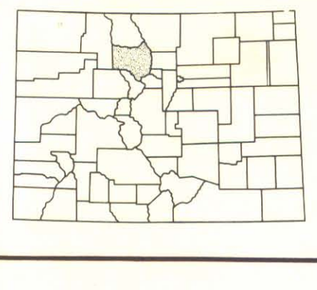

GENERAL HIGHWAY MAP
GRAND COUNTY
COLORADO

PREPARED BY THE
COLORADO DEPARTMENT OF HIGHWAYS
PLANNING AND RESEARCH DIVISION
IN COOPERATION WITH THE
U. S. DEPARTMENT OF COMMERCE
BUREAU OF PUBLIC ROADS

SCALE OF MILES
0 1/2 1 2 3 4

1948
FED. AID AND STATE SYSTEMS REVISED AS OF JAN. 1, 1954