FIGURE 4.

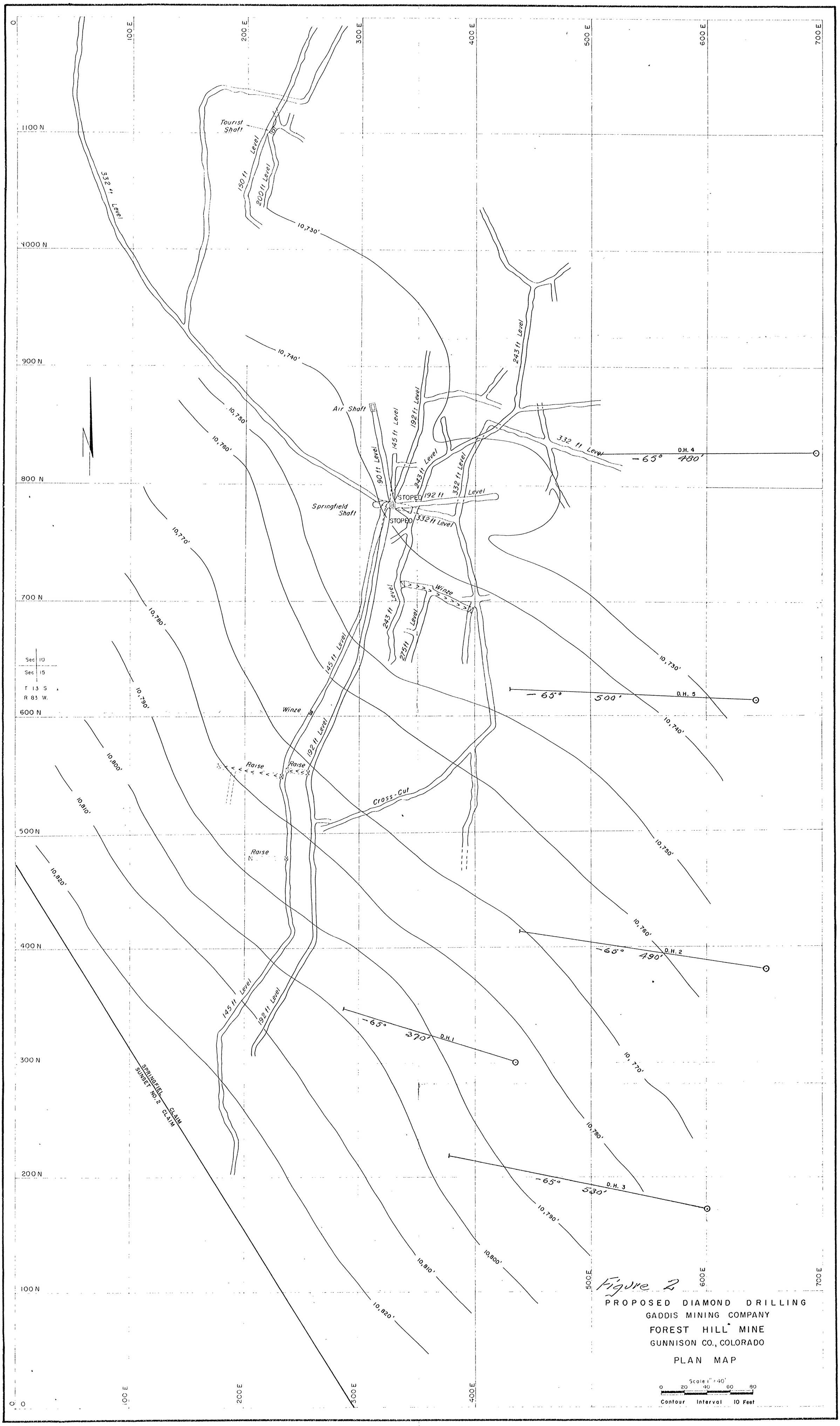

Figure 2

PROPOSED DIAMOND DRILLING
GADDIS MINING COMPANY
FOREST HILL MINE
GUNNISON CO., COLORADO
PLAN MAP

FIGURE 5

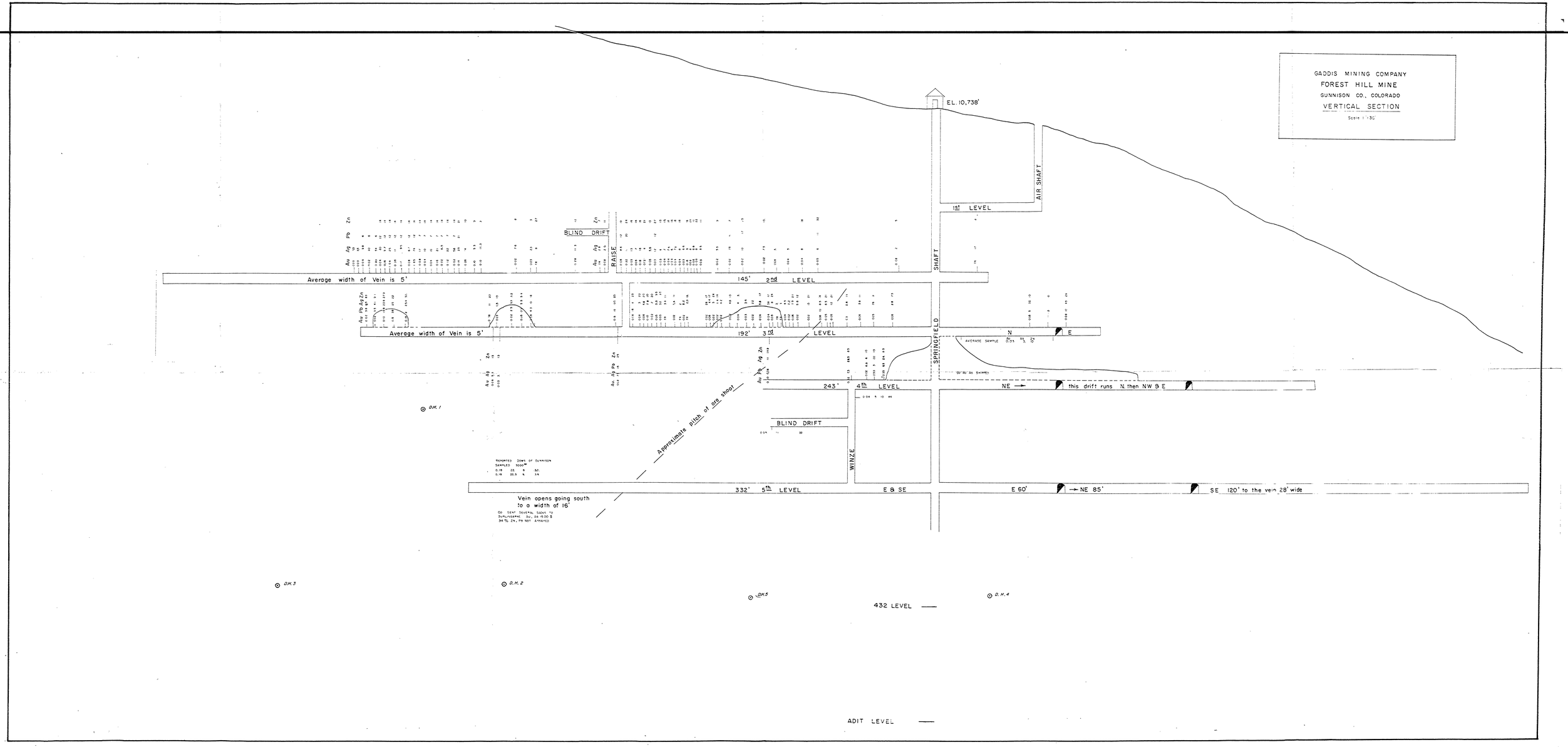
GADDIS MINING COMPANY
FOREST HILL MINE
GUNNISON CO., COLORADO
VERTICAL SECTION
Scale 1" = 30'
EL. 10,738'
AIR SHAFT
1st LEVEL
BLIND DRIFT
RAISE
SHAFT
Average width of Vein is 5'
145' 2nd LEVEL
Average width of Vein is 5'
192' 3rd LEVEL
N
E
SPRINGFIELD
243' 4th LEVEL
NE
this drift runs N then NW & E
BLIND DRIFT
WINZE
Approximate pitch of ore shoot
332' 5th LEVEL
E & SE
E 60'
NE 85'
SE 120' to the vein 28' wide
Vein opens going south
to a width of 16'
D.H. 1
D.H. 3
D.H. 2
D.H. 5
D.H. 4
432 LEVEL
ADIT LEVEL

FIGURE 3

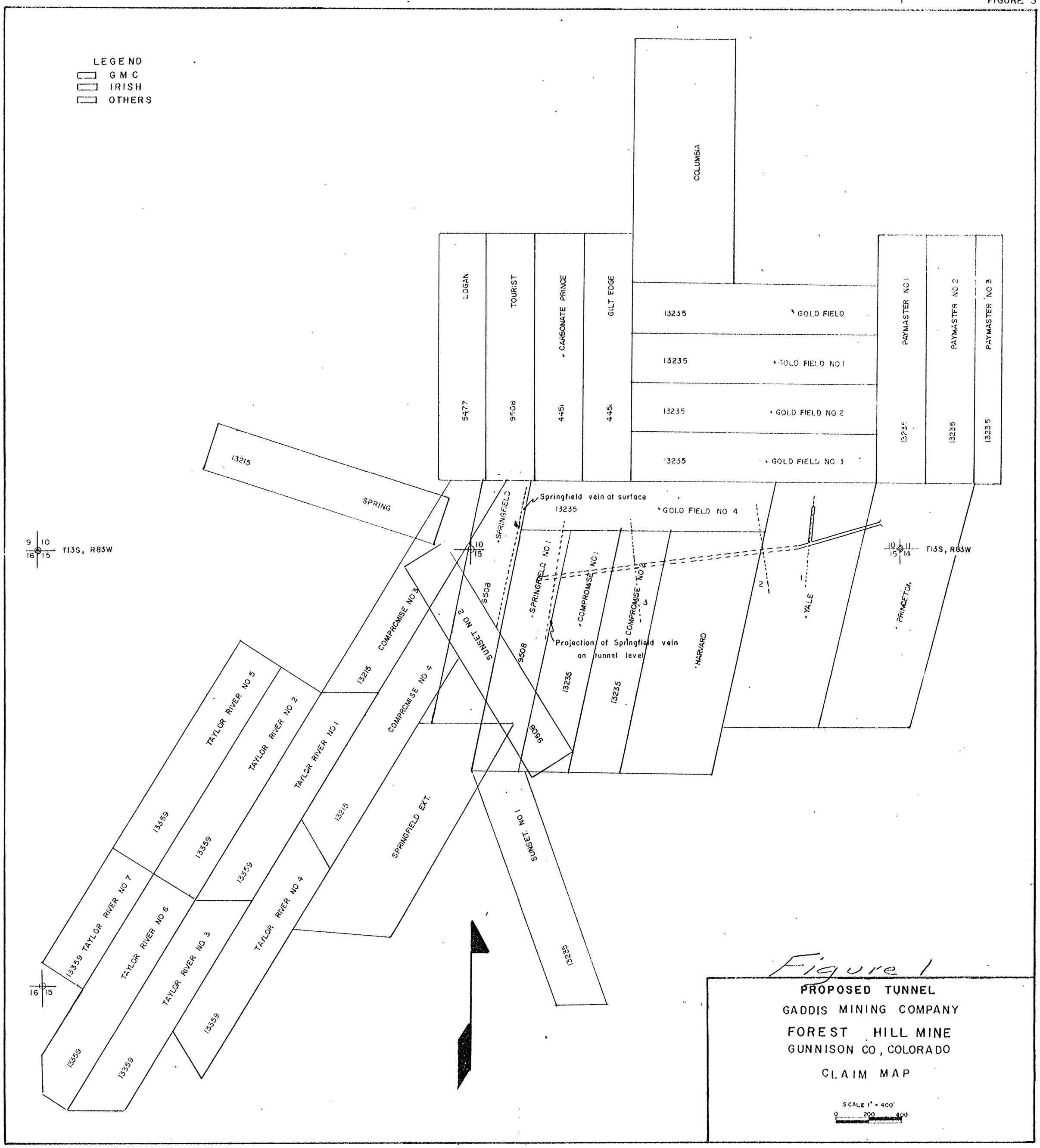
LEGEND
GMC
IRISH
OTHERS
COLUMBIA
LOGAN
TOURIST
CARBONATE PRINCE
GILT EDGE
5477
9508
4451
4451
13235
GOLD FIELD
13235
GOLD FIELD NO 1
13235
GOLD FIELD NO 2
13235
GOLD FIELD NO 3
PAYMASTER NO 1
PAYMASTER NO 2
PAYMASTER NO 3
13235
13235
13235
13215
SPRING
Springfield vein at surface
13235
GOLD FIELD NO 4
SPRINGFIELD
SPRINGFIELD NO 1
COMPROMISE NO 1
COMPROMISE NO 2
COMPROMISE NO 3
Projection of Springfield vein on tunnel level
HARVARD
YALE
PRINCETON
T13S, R83W
T13S, R83W
13215
COMPROMISE NO 3
COMPROMISE NO 4
SUNSET NO 2
9508
9508
9508
13235
13235
TAYLOR RIVER NO 5
TAYLOR RIVER NO 2
TAYLOR RIVER NO 1
13359
13359
13359
13215
SPRINGFIELD EXT.
SUNSET NO 1
13235
13359 TAYLOR RIVER NO 7
TAYLOR RIVER NO 6
TAYLOR RIVER NO 3
TAYLOR RIVER NO 4
13359
13359
13359
Figure 1
PROPOSED TUNNEL
GADDIS MINING COMPANY
FOREST HILL MINE
GUNNISON CO, COLORADO
CLAIM MAP
SCALE 1" = 400'
0 200 400

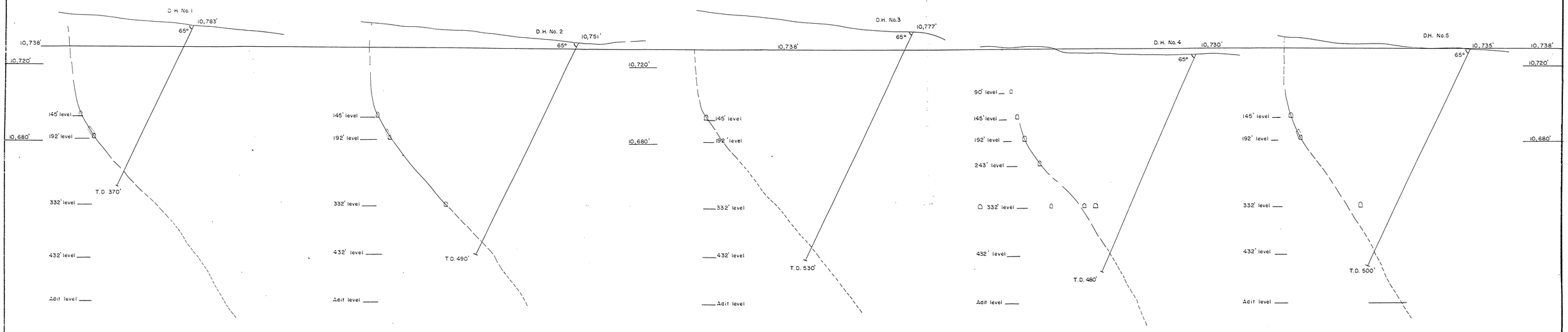

GADDIS MINING COMPANY

FOREST HILL MINE

WEST - EAST VERTICAL SECTIONS
PROPOSED DRILLING PROGRAM
GUNNISON CO., COLORADO
Scale 1" = 80'

FIGURE 3.

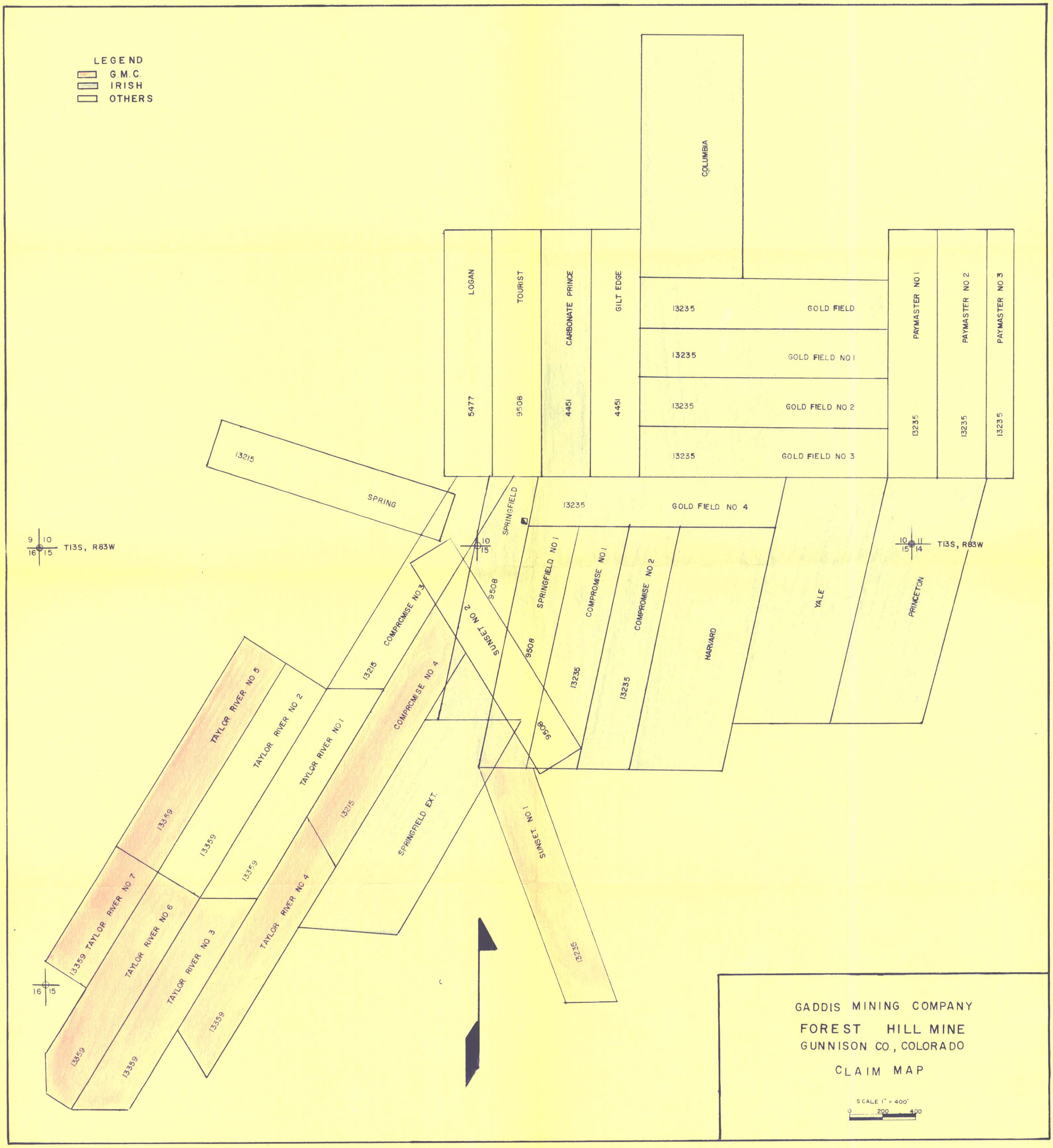
LEGEND
G.M.C.
IRISH
OTHERS
COLUMBIA
LOGAN
TOURIST
CARBONATE PRINCE
GILT EDGE
5477
9508
4451
4451
13235
GOLD FIELD
13235
GOLD FIELD NO 1
13235
GOLD FIELD NO 2
13235
GOLD FIELD NO 3
PAYMASTER NO 1
PAYMASTER NO 2
PAYMASTER NO 3
13235
13235
13235
13215
SPRING
SPRINGFIELD
13235
GOLD FIELD NO 4
9 10
16 15
T13S, R83W
10
15
10 11
15 14
T13S, R83W
9508
SPRINGFIELD NO 1
COMPROMISE NO 1
COMPROMISE NO 2
HARVARD
YALE
PRINCETON
13215 COMPROMISE NO 3
SUNSET NO 2
9508
9508
13235
13235
COMPROMISE NO 4
TAYLOR RIVER NO 5
TAYLOR RIVER NO 2
TAYLOR RIVER NO 1
13359
13359
13359
13215
SPRINGFIELD EXT.
SUNSET NO 1
13235
13359 TAYLOR RIVER NO 7
TAYLOR RIVER NO 6
TAYLOR RIVER NO 3
TAYLOR RIVER NO 4
16 15
13359
13359
13359
GADDIS MINING COMPANY
FOREST HILL MINE
GUNNISON CO., COLORADO
CLAIM MAP
SCALE 1" = 400'
0 200 400