Exhibit 5

Kansas City Star Lease

OFFICIAL
O.
RECEIVED
DATE | IN

Figure 5

500 Scale

9750' Elevation Map

OFFICIAL FILE COPY
O. M. S.
RECEIVED
DATE | IN

Exhibit 6

Legal Description of Claims

Exhibit 8

WISSER and COX
CONSULTING GEOLOGISTS
88 NEW MONTGOMERY STREET
SAN FRANCISCO

Figure 5

Creede Production Statistics

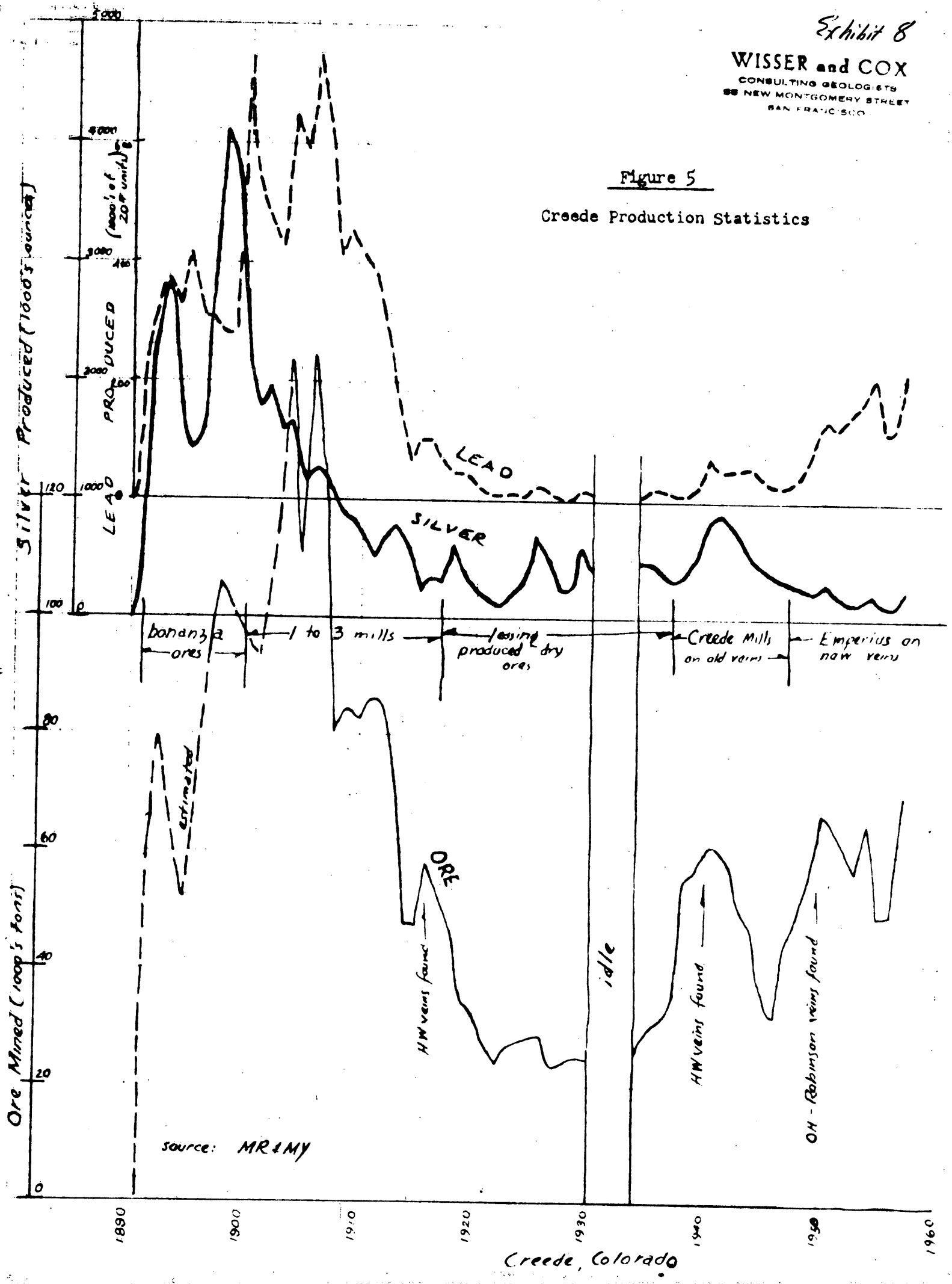

Exhibit 7

Subordination Agreement

K-C Star Lease

<to follow>

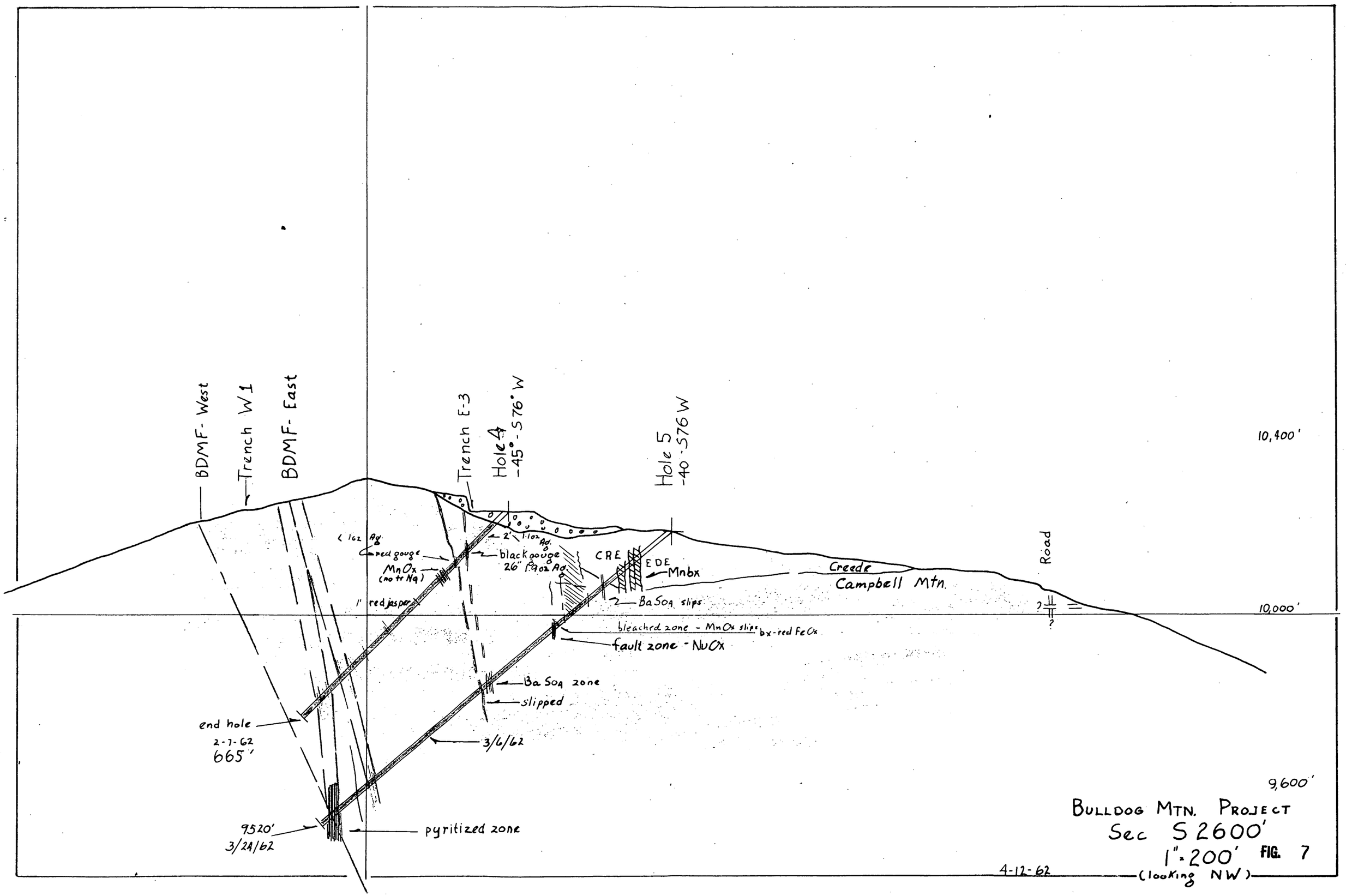
BDMF- West
Trench W1
BDMF- East
Trench E-3
Hole 4
-45° - S76° W
Hole 5
-40° - S76 W
10,400'
10,000'
9,600'
Road
Creede
Campbell Mtn.
< 1 oz Ag.
red gouge
MnOx
(no tr Ag)
1' red jasper
2' 1.1 oz Ag.
black gouge
26" 1.9 oz Ag.
CRE
EDE
Mnbx
BaSO4 slips
bleached zone - MnOx slips
bx-red FeOx
fault zone - NuOx
BaSO4 zone
slipped
end hole
2-7-62
665'
3/6/62
9520'
3/24/62
pyritized zone
BULLDOG MTN. PROJECT
Sec S 2600'
1" = 200'
FIG. 7
4-12-62
(looking NW)

Exhibit 8

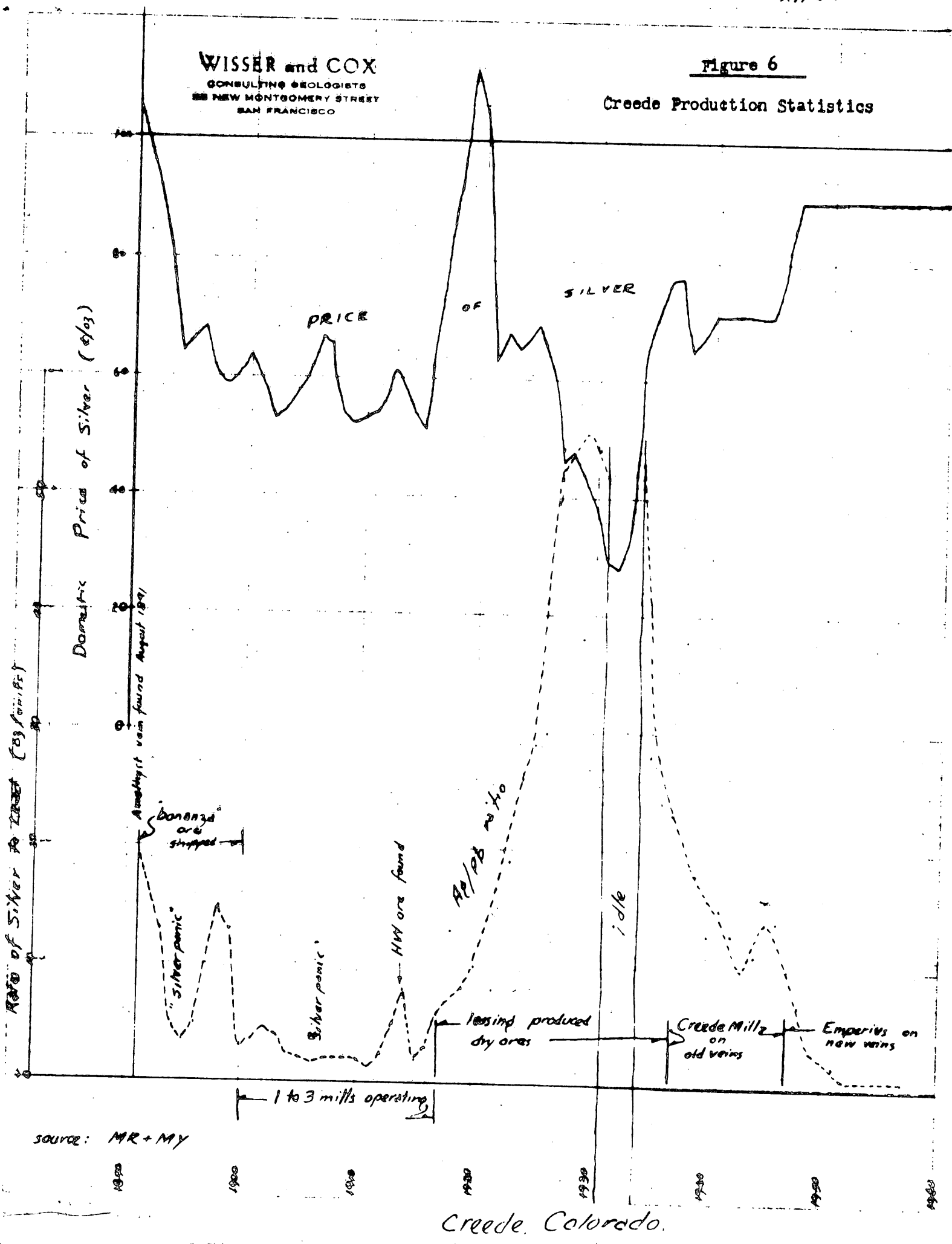
WISSER and COX
CONSULTING GEOLOGISTS
NEW MONTGOMERY STREET
SAN FRANCISCO
Figure 6
Creede Production Statistics
PRICE OF SILVER
Domestic Price of Silver (¢/oz)
Ratio of Silver to Lead (oz/pound)
Amethyst vein found August 1891
"bonanza" ore stopped
"Silver panic"
Silver panic
Hwy ore found
Ag/Pb ratio
leasing produced dry ores
idle
Creede Mills on old veins
Emperius on new veins
1 to 3 mills operating
source: MR + MY
Creede, Colorado.

Exhibit 8

8-Table 1

Brief History of Mining Along Amethyst Lode
Creede, Colorado

1891	First real locations in August. By end of year, Amethyst, Last Chance, New York, Commodore and Bachelor were working.
1892 - 1900	Mostly direct shipping ore - probably about 500,000 tons mined, producing 27,000,000 oz. Ag. Ratio Ag/Pb was 10-15/1. Most ore came from Last Chance Amethyst and Commodore.
1900 - 1918	One to three mills ran in district. Maximum annual production was 125,000 tons, but grade was low. About 17,000,000 oz. Ag produced, averaging about 12 oz. Ag - 6% Pb, a 2/1 ratio. Most ore came from Happy Thought. Ratio jumped in 1913-1918 due to new ore found in hanging walls of Amethyst and Commodore older stopes. Milling seems to end about 1919.
1918 - 1937	Leasing companies worked except in '31, '32, and '33 when camp was completely idle. Grade of ore shipped went up as price of silver went down to as high as 100 oz. - average ratio to Pb was: 1918-1920 - 10/1; 1921-1937 - 25 or 30/1. Major discoveries of new ore seem to have been made about 1925 and about 1935. Annual production was 4,000 to 10,000 tons of ore yielding 100,000 to 700,000 oz. Ag.
1937 - 1948	Creede mill built 1937; taken over by Emperius Mining Company in 1940. Ore milled had an average silver ratio of 14-15/1. Ore came from old veins and high silver areas on new veins.
1948-present	Emperius operated on OH and Robinson veins. Silver ratio dropped to less than 1/1 with mill heads running 4-5% Pb, 4-5 oz. Ag.

2-1-61 Cox

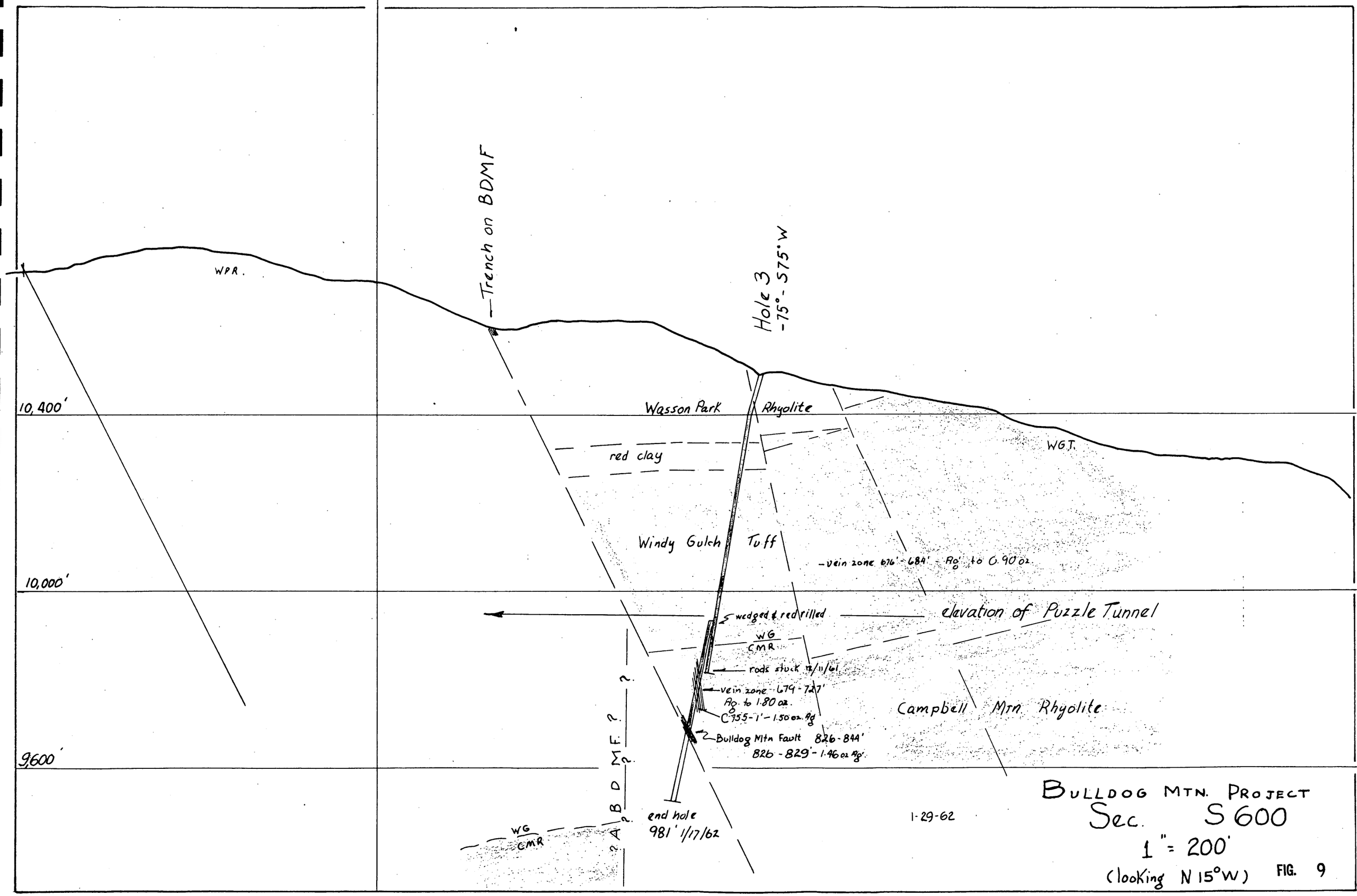
WPR.
Trench on BDMF
Hole 3
-75°- S75°W
10,400'
Wasson Park
Rhyolite
red clay
WGT.
Windy Gulch Tuff
vein zone 676'-684' Ag to 0.90 oz
10,000'
wedged & redrilled
elevation of Puzzle Tunnel
WG
CMR
rods stuck 12/11/61
vein zone 679-727'
Ag. to 1.80 oz.
C755-1'-1.50 oz. Ag
Campbell Mtn Rhyolite
Bulldog Mtn Fault 826-844'
826-829'-1.46 oz Ag
9,600'
BDMF ?
end hole
981' 1/17/62
WG
CMR
1-29-62
BULLDOG MTN. PROJECT
Sec. S 600
1" = 200'
(looking N 15°W)
FIG. 9

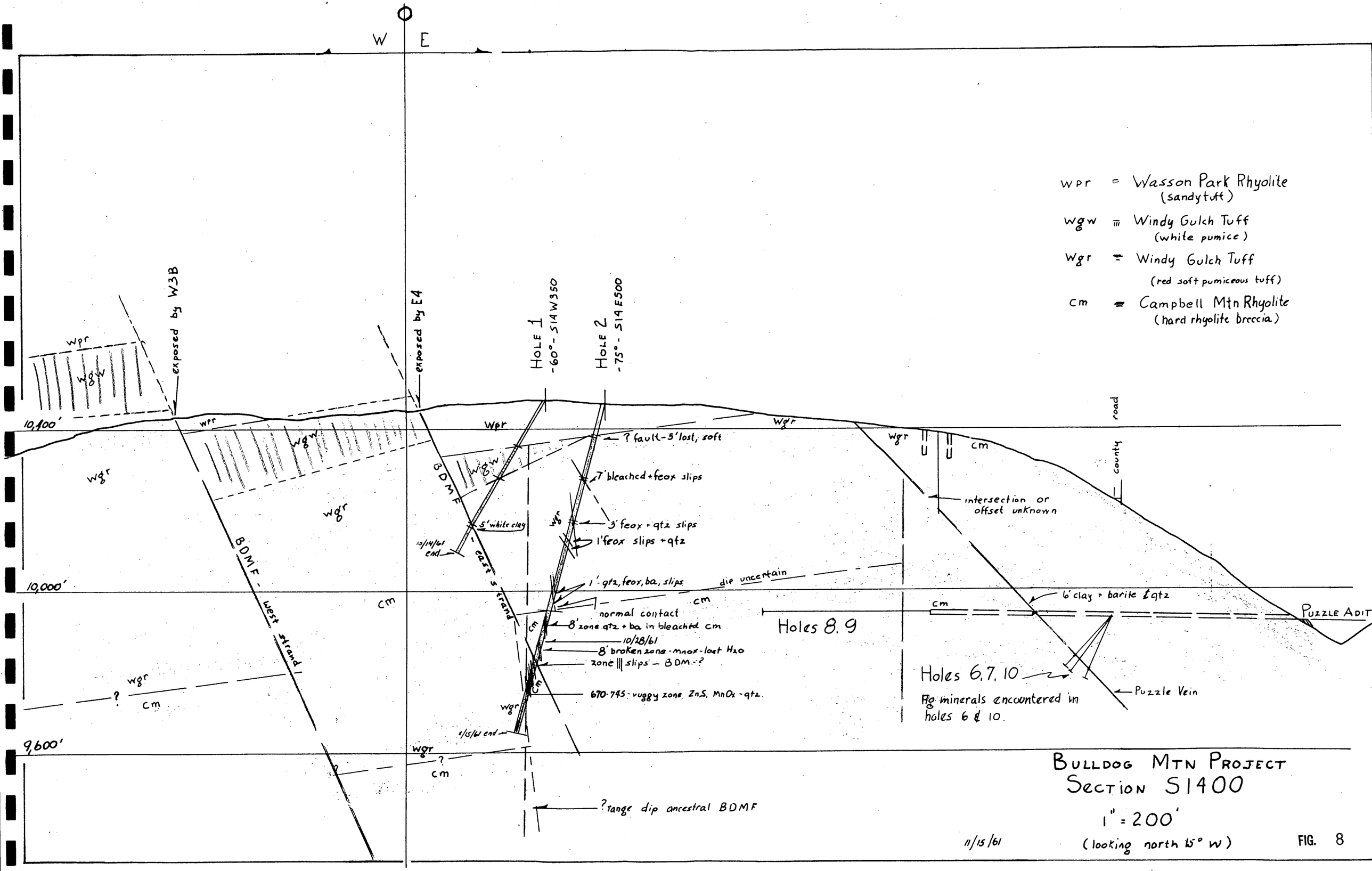
W
E
wpr = Wasson Park Rhyolite (sandy tuff)
wgw = Windy Gulch Tuff (white pumice)
wgr = Windy Gulch Tuff (red soft pumiceous tuff)
cm = Campbell Mtn Rhyolite (hard rhyolite breccia)
exposed by W3B
exposed by E4
Hole 1 -60° - S14 W350
Hole 2 -75° - S14 E500
10,100'
10,000'
9,600'
wpr
wgw
wgr
cm
? fault - 5' lost, soft
7' bleached + feox slips
3' feox + qtz slips
1' feox slips + qtz
5' white clay
10/14/61 end
BDMF - east strand
BDMF - west strand
1' - qtz, feox, ba, slips
die uncertain
normal contact
8' zone qtz + ba in bleached cm
10/28/61
8' broken zone - mnox - lost H2O
zone ||| slips - BDM - ?
670-745 - vuggy zone ZnS, MnOx - qtz.
11/15/61 end
? range dip ancestral BDMF
Holes 8, 9
intersection or offset unknown
county road
6' clay + barite & qtz
Puzzle Adit
Holes 6, 7, 10
No minerals encountered in holes 6 & 10.
Puzzle Vein
Bulldog Mtn Project
Section S1400
1" = 200'
(looking north 15° W)
11/15/61
FIG. 8

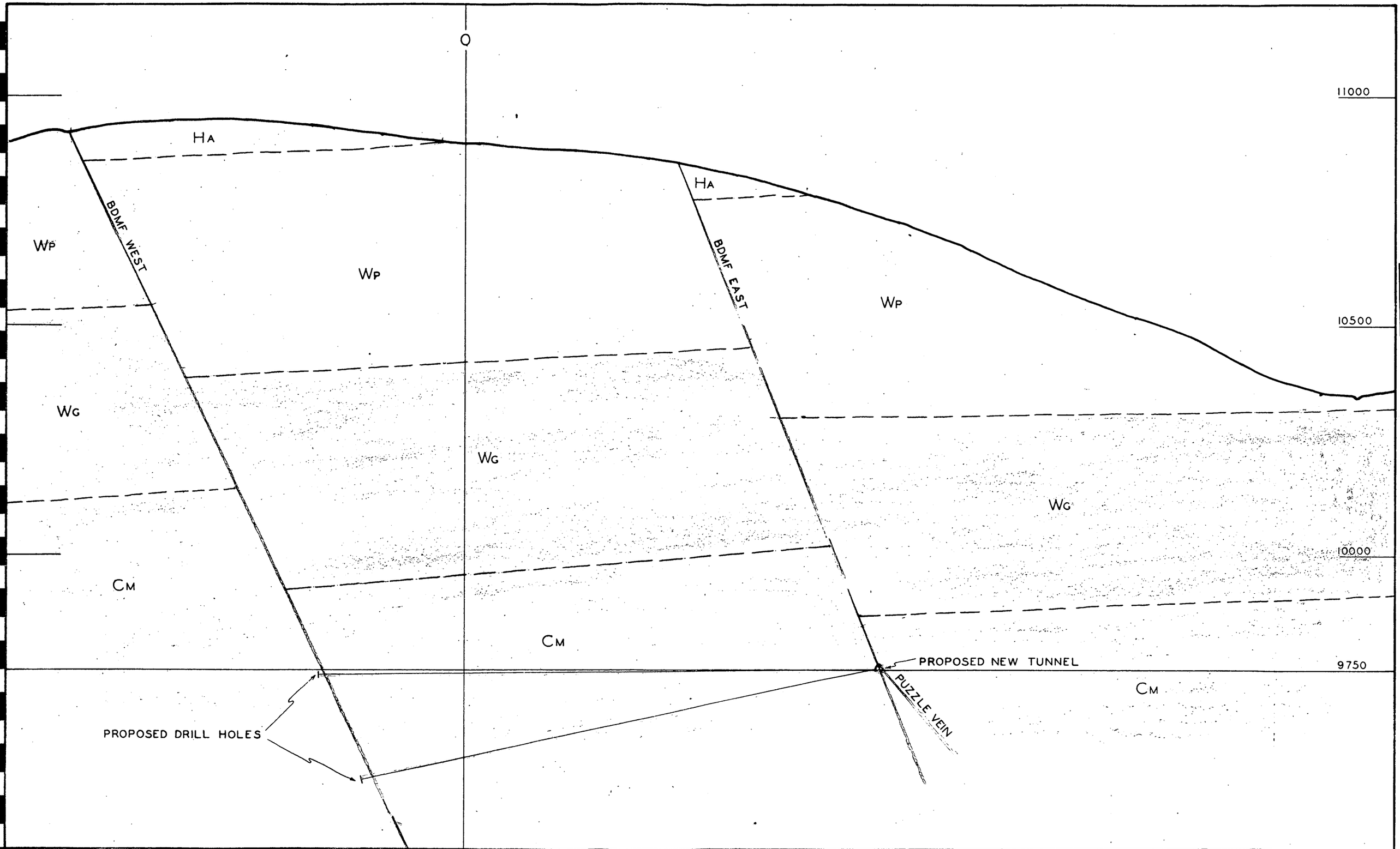

1/23/63

SECTION N660

LOOKING N 15° W

BULLDOG MOUNTAIN PROJECT

BULLDOG MOUNTAIN INC.

0 50 100 200 500

FIG. 6

Exhibit 9

Drill Logs

2130-1 to 10

Figure 1

400 Scale Claim Map

OFFICIAL F
O.
RECEIVED
DATE IN

Figure 3

40 Scale

Pozzle Tunnel Map

OFFICIAL FILE COPY
O. M. E
RECEIVED
DATE | IN

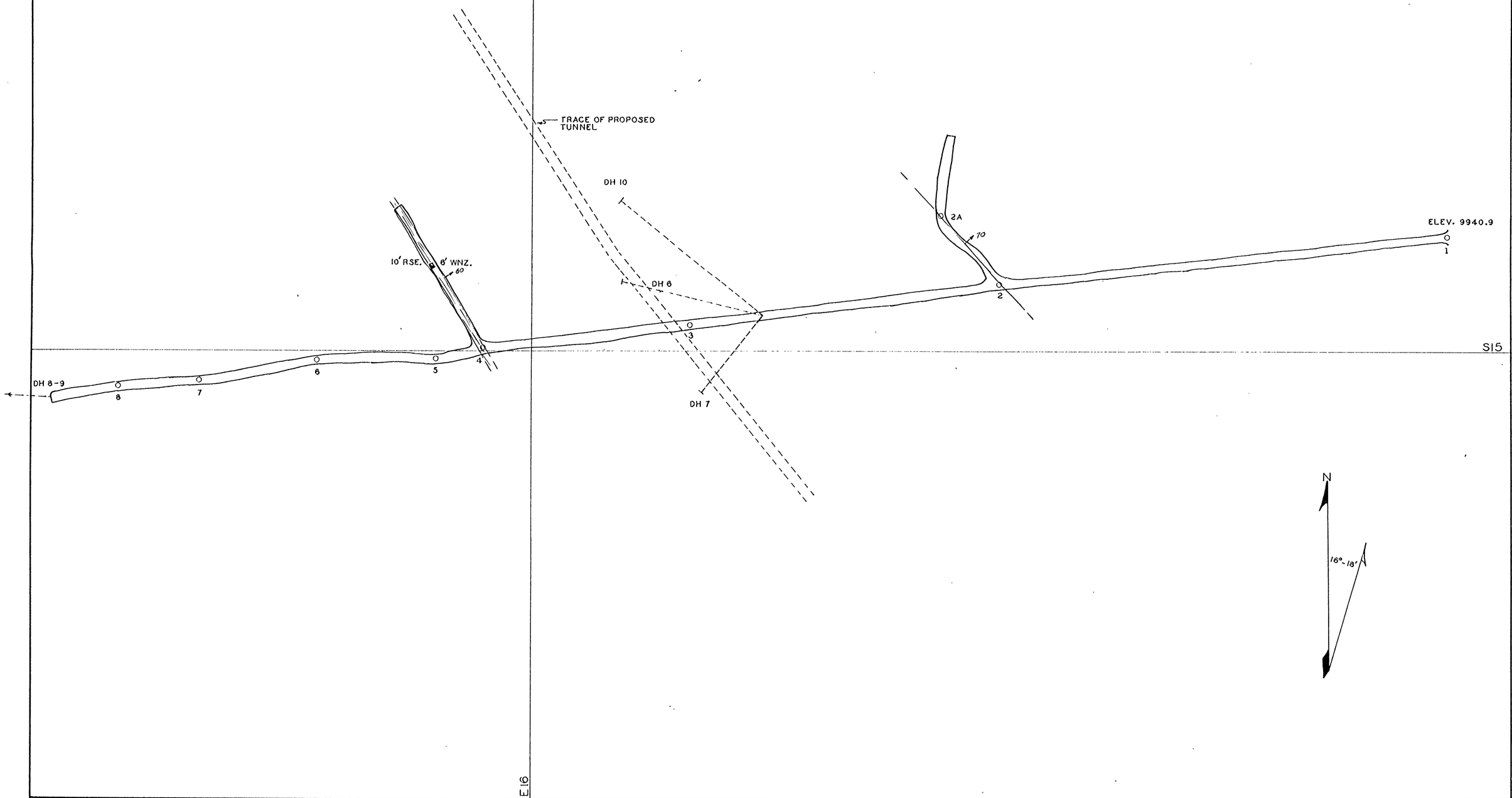

○ SURVEY STATION 7 ⟶ FAULT OR VEIN	1/23/63 [signature]		PUZZLE TUNNEL	BULLDOG MOUNTAIN PROJECT BULLDOG MOUNTAIN INC. 0 25 50 100	FIG. 3

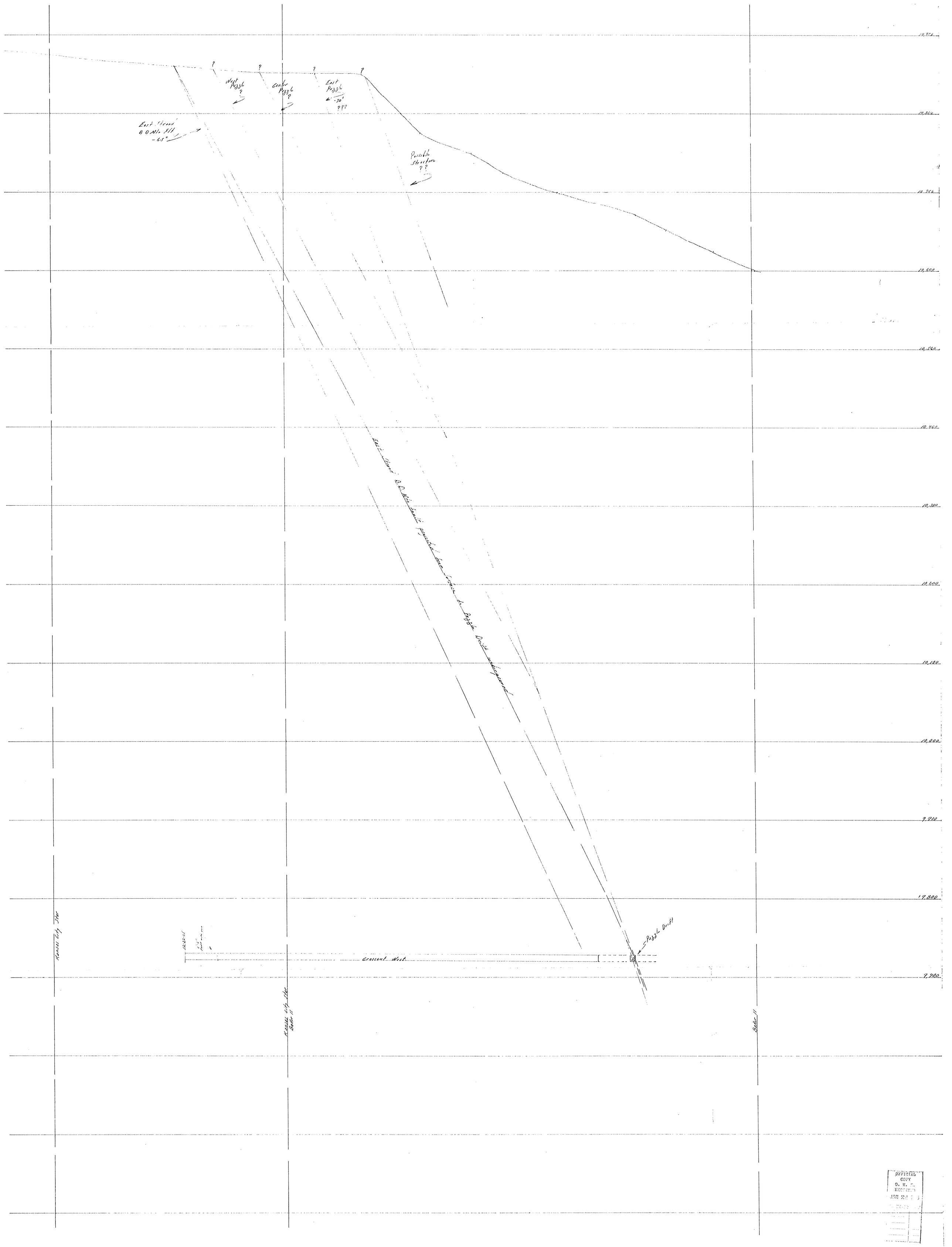

OFFICIAL
COPY
O. M. C.
JAN 24 1 5

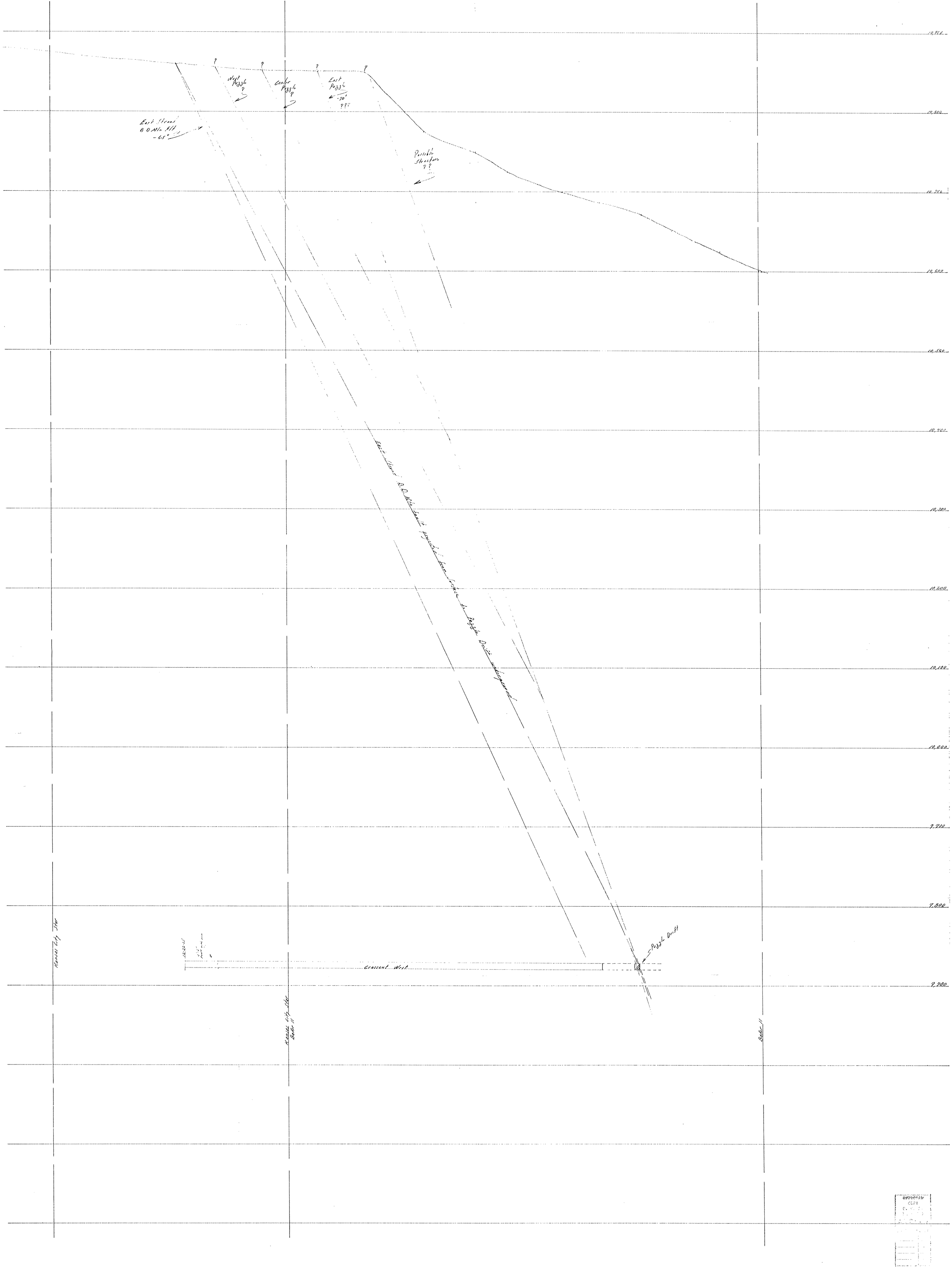

X-Section - Looking N
thru X-cut West from
Pyzzle to E. Strand
1" = 40'

THR.

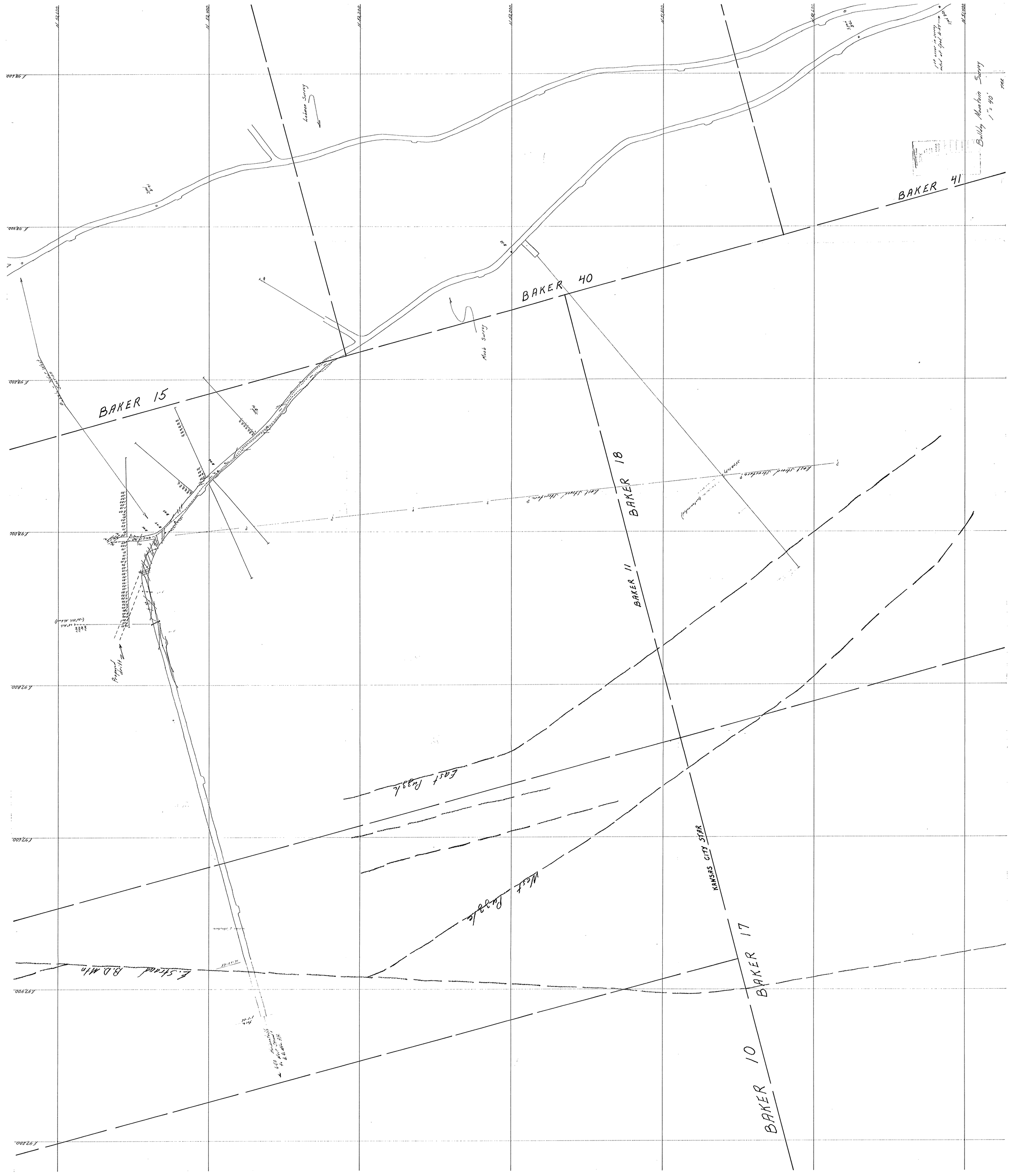
BAKER 41
BAKER 40
BAKER 15
BAKER 18
BAKER 11
BAKER 17
BAKER 10
KANSAS CITY STAR
East Pugh
West Pugh
East Strand B.O. Mtn.
Lebanon Survey
Maab Survey
Bailey Mountain Survey
1" = 40'
Proposed Drift

Figure 1

MAP OF THE

BAKER LODE CLAIMS

SUNNYSIDE MINING DISTRICT

MINERAL COUNTY

COLORADO

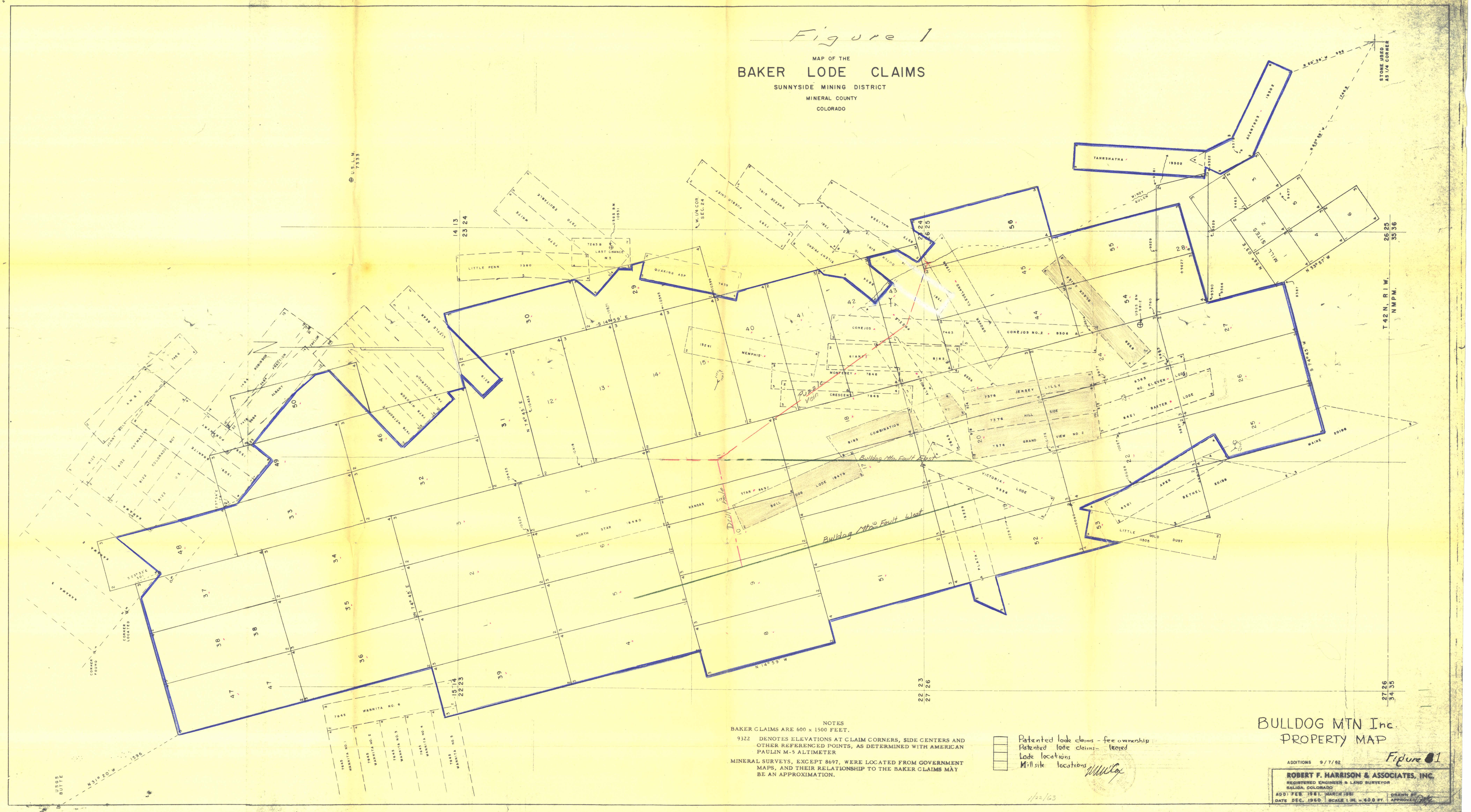

NOTES

BAKER CLAIMS ARE 600 x 1500 FEET.

9322 DENOTES ELEVATIONS AT CLAIM CORNERS, SIDE CENTERS AND OTHER REFERENCED POINTS, AS DETERMINED WITH AMERICAN PAULIN M-5 ALTIMETER

MINERAL SURVEYS, EXCEPT 8697, WERE LOCATED FROM GOVERNMENT MAPS, AND THEIR RELATIONSHIP TO THE BAKER CLAIMS MAY BE AN APPROXIMATION.

- Patented lode claims - fee ownership
- Patented lode claims - leased
- Lode locations
- Millsite locations

BULLDOG MTN Inc.
PROPERTY MAP

ADDITIONS 9/7/62

Figure 1

ROBERT F. HARRISON & ASSOCIATES, INC.
REGISTERED ENGINEER & LAND SURVEYOR
SALIDA, COLORADO

ADD: FEB. 1961, MARCH 1961 | DRAWN BY
DATE DEC. 1960 | SCALE 1 IN. = 400 FT. | APPROVED

1/22/63

E. Steed B.D. Mtn
West Pugsley
East Pugsley
BAKER 15
Pugsley - Steed West Junction
Proposed drift
650' Horizontally to West Steed B.D. Mtn. Pt.
BAKER 10
BAKER 17
KANSAS CITY STAR
BAKER 11
BAKER 18
East Steed Structure ?
East Steed Structure ?
Moab Survey
BAKER 40
586'
4.56'
18.70 oz Ag
5.04 % Pb
Lehmen Survey
Incorrect course
BAKER 41
254'
5.2' - 3.49 oz Ag
1.5 % Pb
Steed B-21
Steed B-41
Steed B-24
Accompanying letter of Jan 17, 1966. from Rizzi. to Hosler.
1st error in survey north of Steed B-24
N. 52,600
N. 52,400
N. 52,200
N. 52,000
N. 51,800
N. 51,600
N. 51,400
E. 142,200
E. 142,400
E. 142,600
E. 142,800
E. 143,000
E. 143,200
E. 143,400
E. 143,600
E. 143,800
E. 144,000
E. 144,200
E. 144,400
E. 144,600
E. 144,800
E. 145,000
E. 145,200
E. 145,400
E. 145,600
E. 145,800
E. 146,000
E.

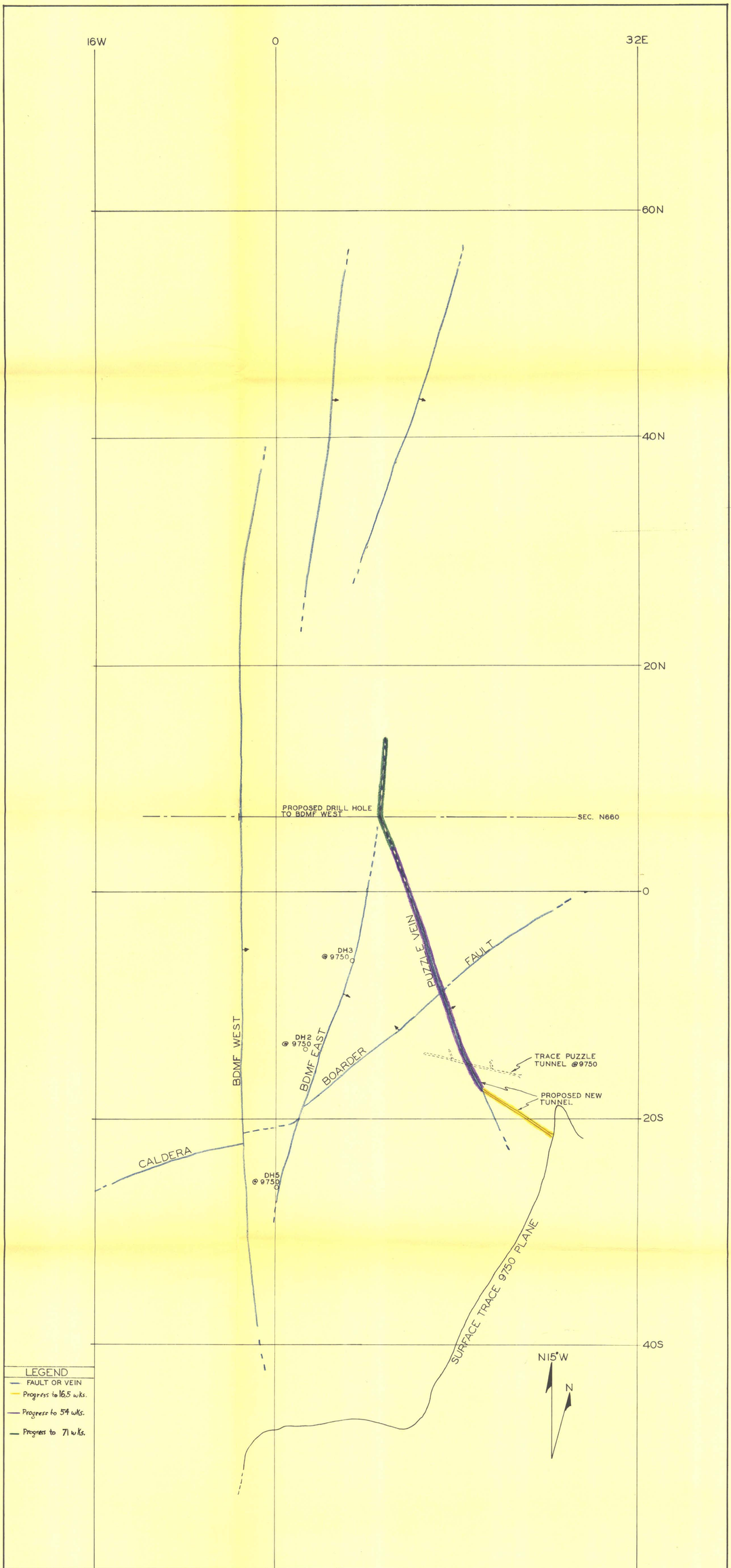

11/23/03		HORIZONTAL PROJECTION @ 9750 ELEV.	BULLDOG MOUNTAIN PROJECT BULLDOG MOUNTAIN INC.

FIG. 5

FIG. 5