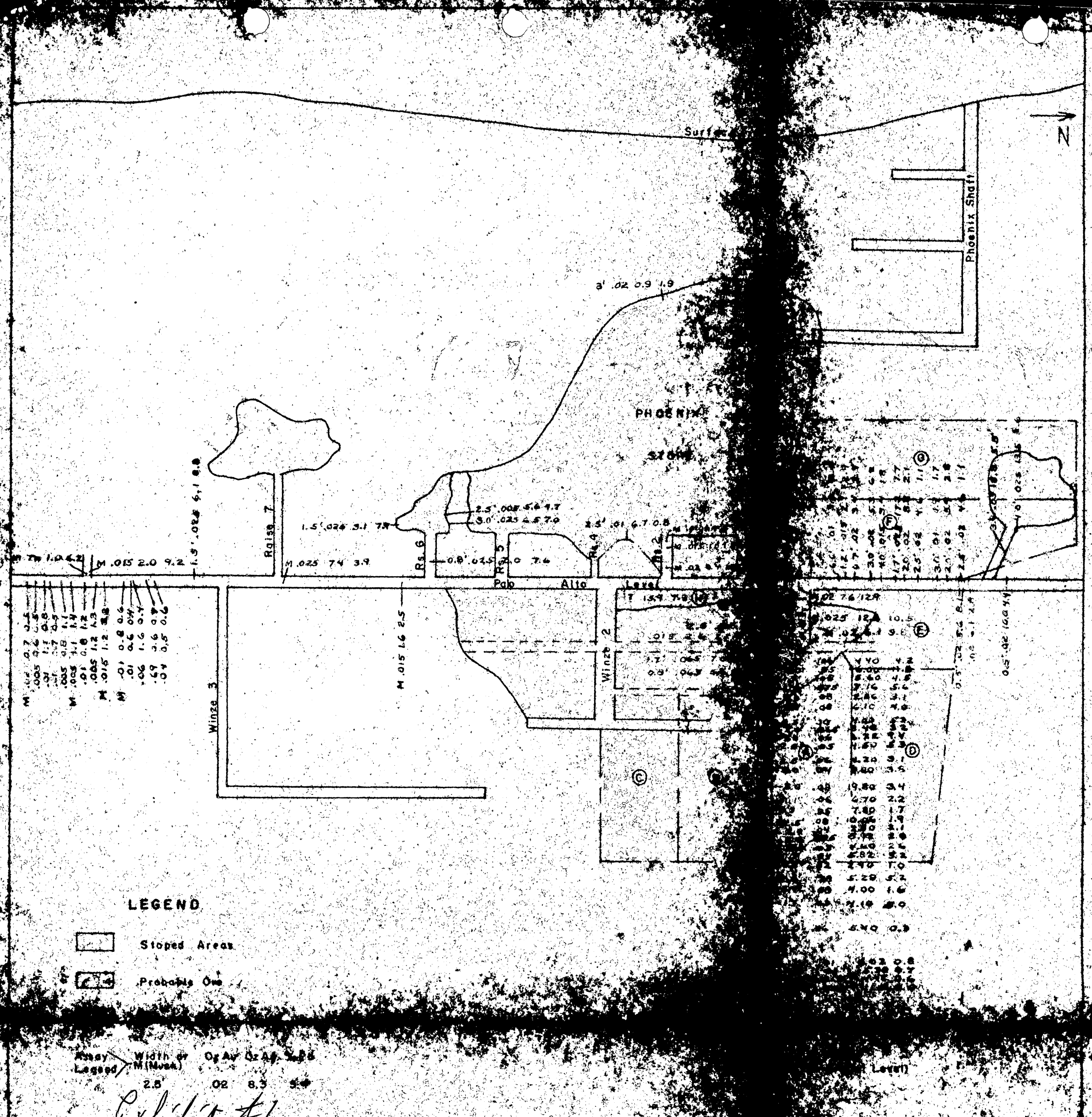

Assay Legend	Width or M (Muck)	Oz Au	Oz Ag	% Pb
	2.5'	.02	8.3	5.4

Exhibit #1

King Solomon Mining Corporation
P. O. Box 171
Creede, Colorado 81130

King Solomon Mining Corp.
ORE RESERVE MAP
PHOENIX AREA
Creede Dist., Colorado
SCALE 1" = 60' DEC. 1963

E. E. McIlroy, Geol.-Mining E.

OFFICIAL
COPY
O. M. E.
RECEIVED
APR 10 1969
INITIALS CODE

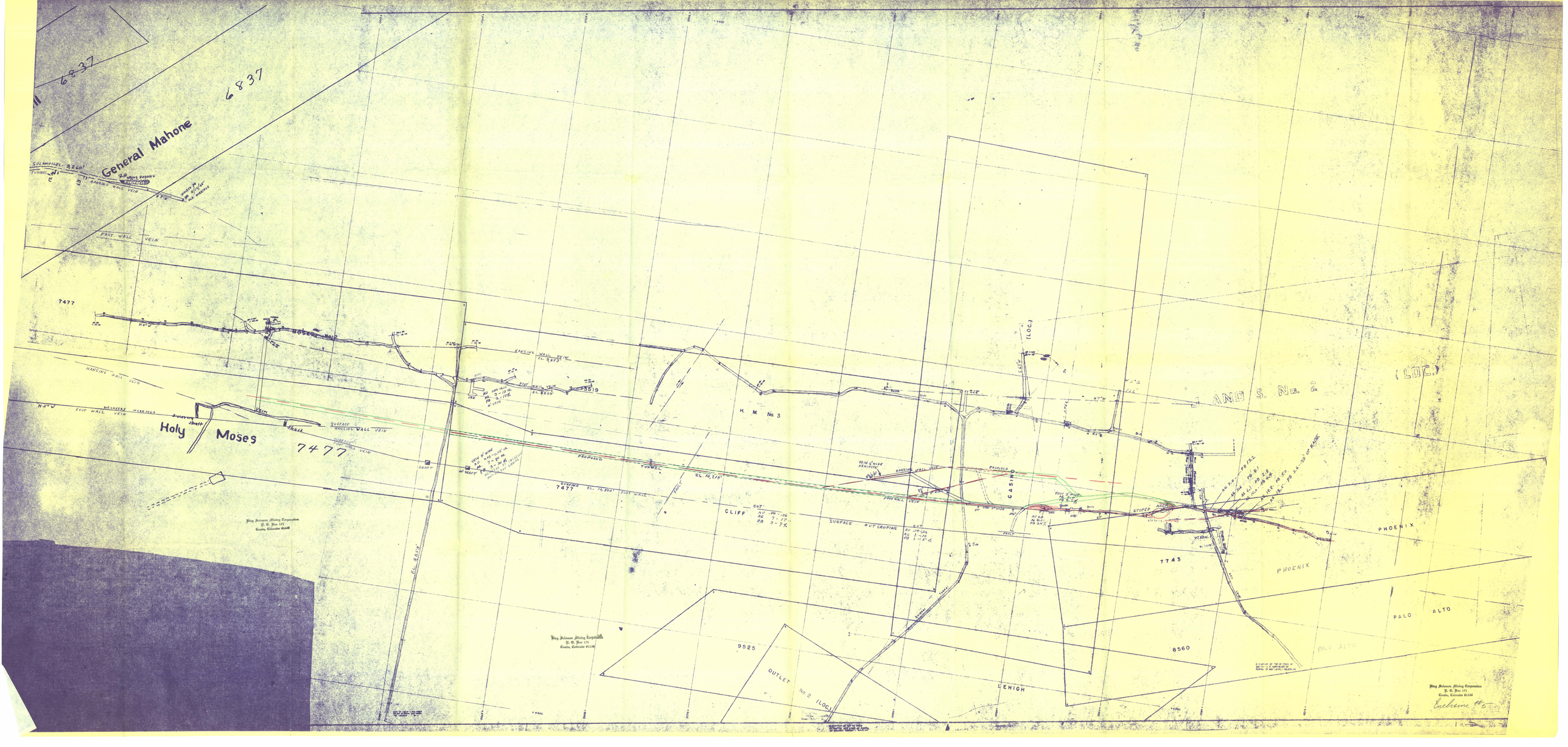
6837
General Mahone
6837
7477
Holy Moses
7477
H. M. No 3
CASINO
(LOC.)
A. AND S. No. 2
(LOC.)
PHOENIX
PHOENIX
PALO ALTO
7743
8560
9525
OUTLET No 2 (LOC.)
LEHIGH
CLIFF
SURFACE OUT CROPING
PROPOSED TUNNEL
STOPED
Ring Belmont Mining Corporation
P. O. Box 171
Cresto, Colorado 81130
Exhibit #5

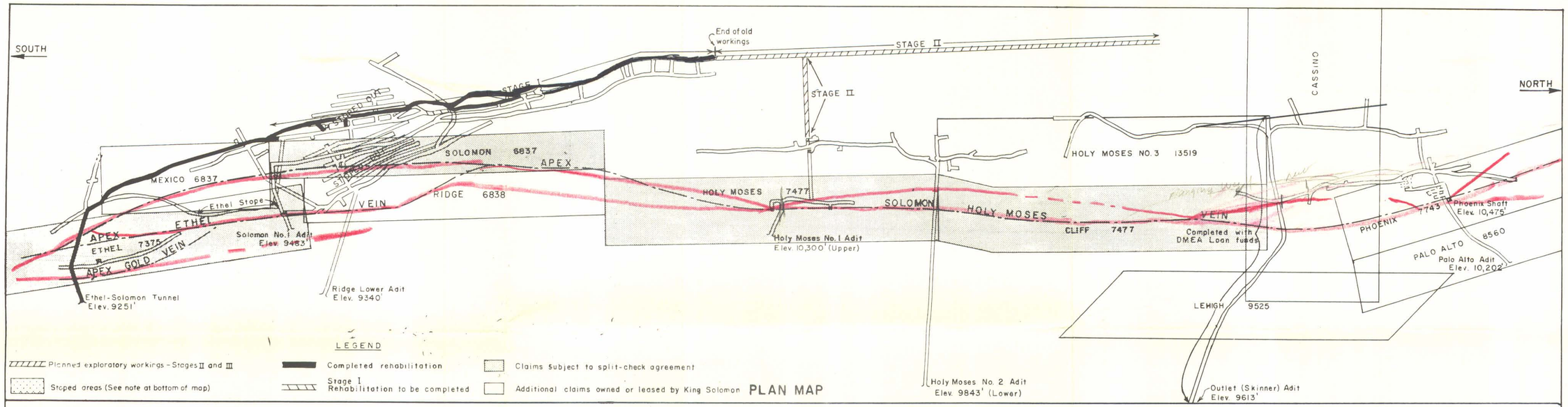

Abbreviations used in showing production figures:

"T" = Tons of ore produced
"oz.Au/T" = Ounces of gold per ton
"oz.Ag/T" = Ounces of silver per ton
"%Pb/T" = Percentage of lead per ton
"%Zn/T" = Percentage of zinc per ton

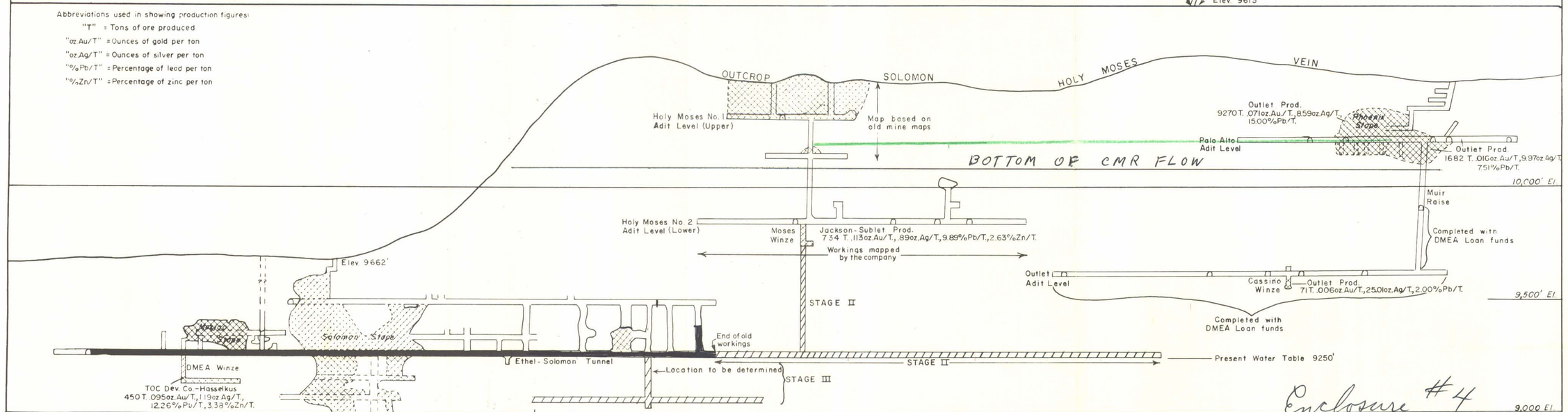

Note: Stoped areas indicate ore was shipped but offer no assurance of remaining commercial ore bodies. The company does not know what percentage of ore from DMEA winze was sorted. There are no known commercially mineable ore bodies on properties shown by map.

FIGURE 2

SOLOMON-HOLY MOSES VEIN SYSTEM

Showing Principal Mine Workings

Creede District, Colorado

0 300' 600'

AUGUST, 1964

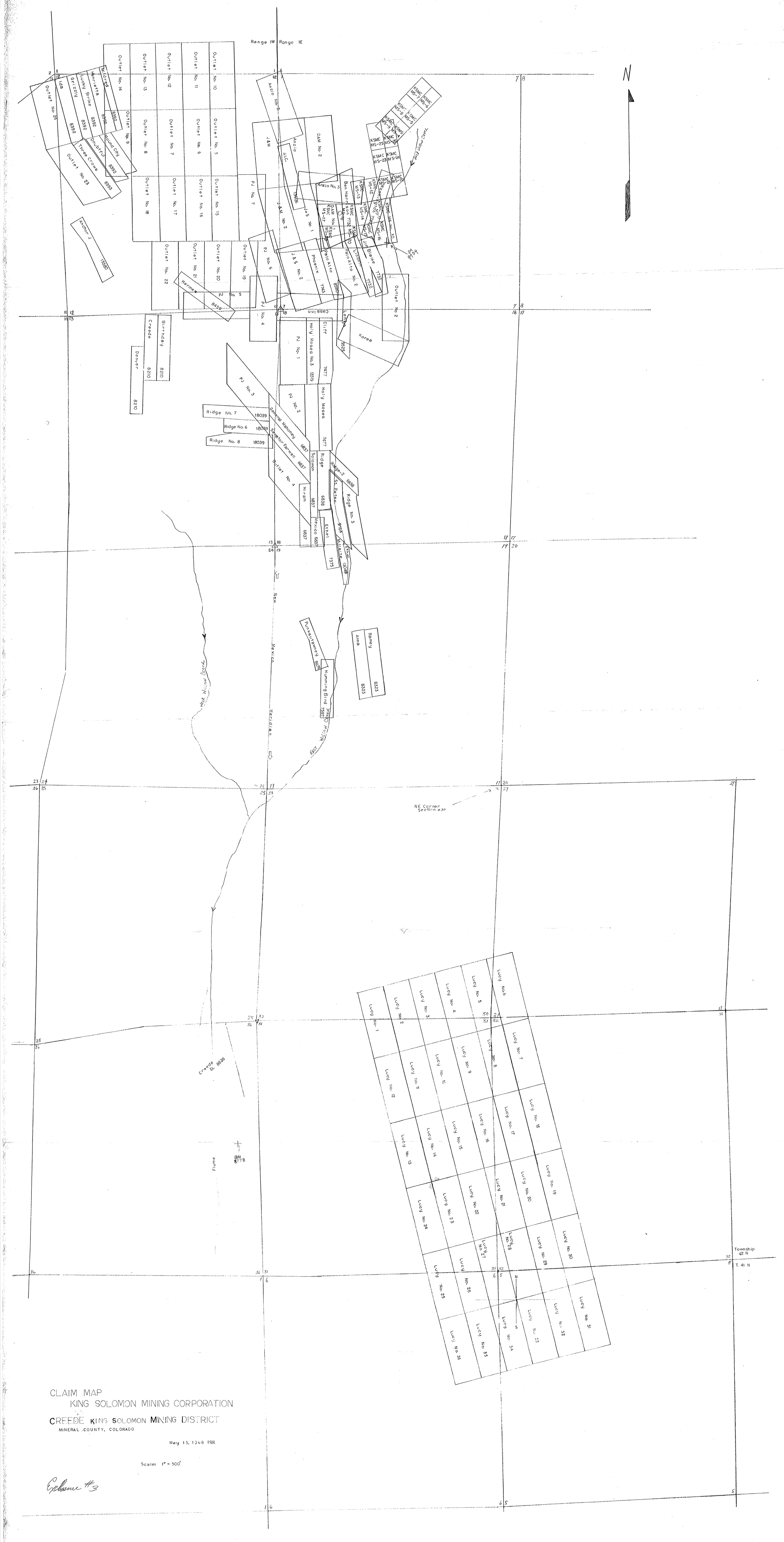

CLAIM MAP
KING SOLOMON MINING CORPORATION

CREEDE KING SOLOMON MINING DISTRICT
MINERAL COUNTY, COLORADO

May 15, 1968 PBR

Scale: 1" = 500'

Exhibit #3