D.M.E.A. Nº 2286

EXHIBIT 2

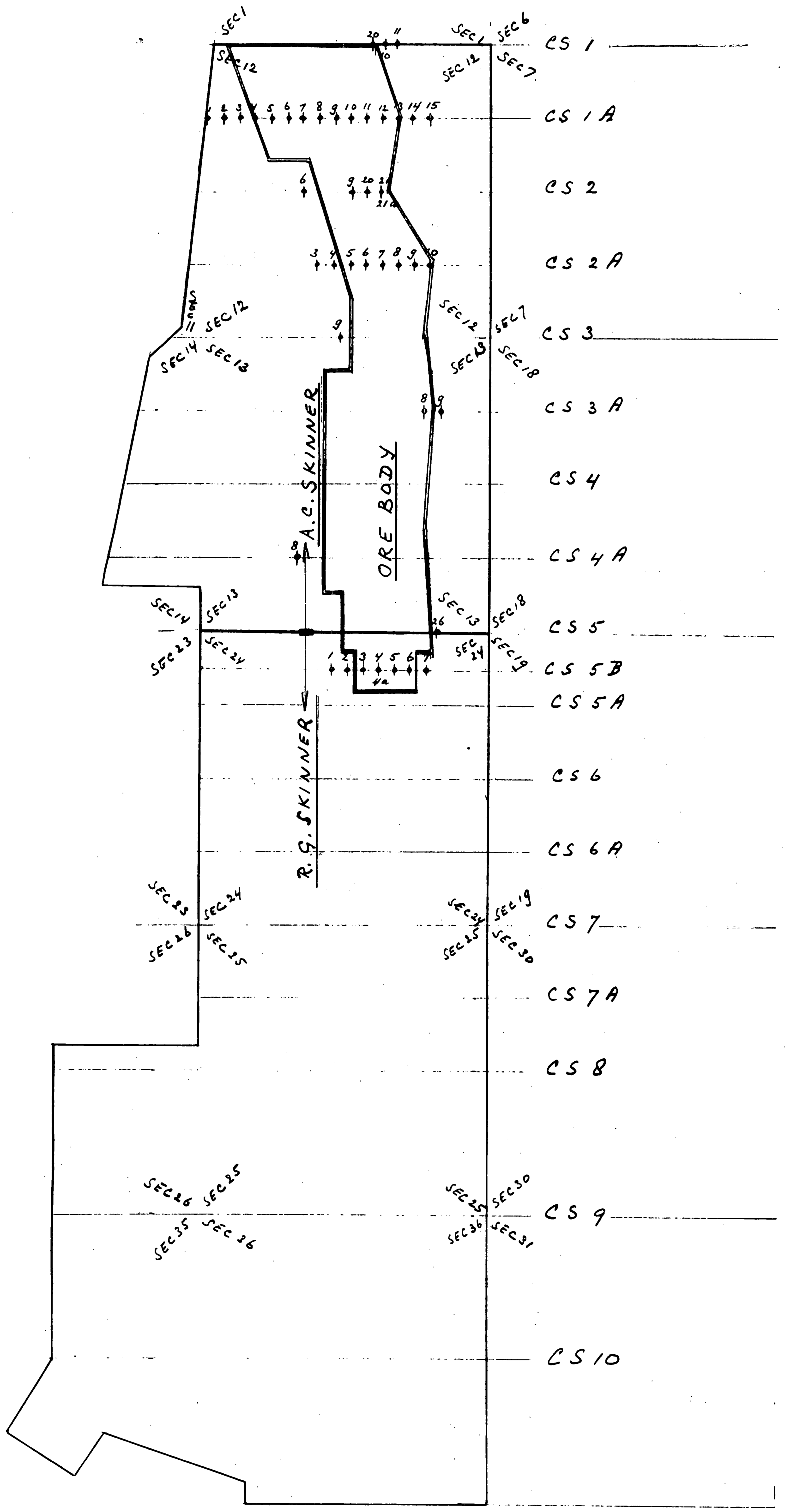

DUVAL COUNTY - T3S-R27E - FLORIDA

SCALE 1" = 1760'

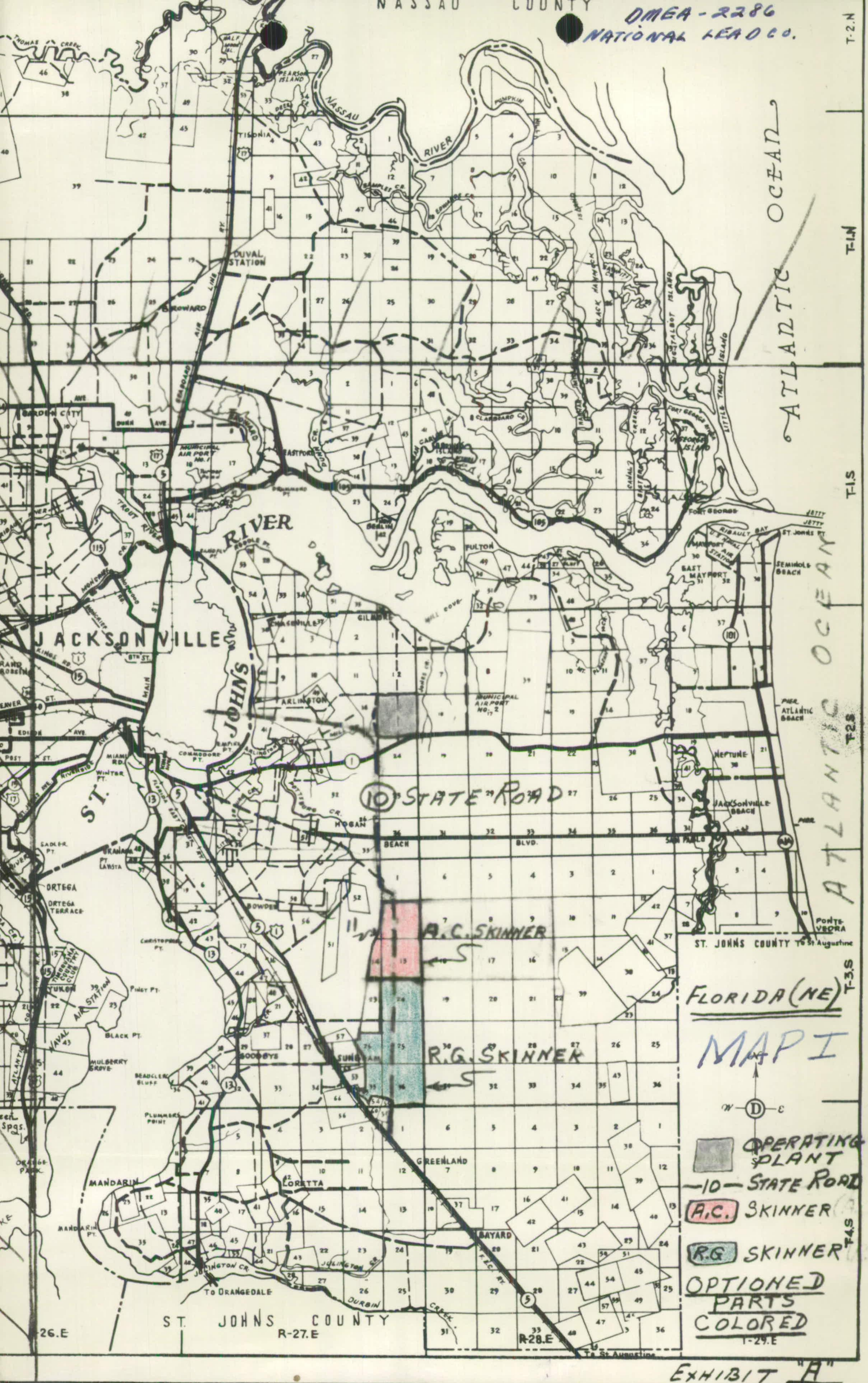
OMEA-2286
NATIONAL LEAD CO.
NASSAU COUNTY
NASSAU RIVER
ATLANTIC OCEAN
JACKSONVILLE
ST. JOHNS RIVER
GARDEN CITY
EASTPORT
FULTON
GILMORE
ARLINGTON
EAST MAYPORT
NEPTUNE
JACKSONVILLE BEACH
SAN PABLO
HOGAN
BEACH BLVD.
10 STATE ROAD
A.C. SKINNER
R.G. SKINNER
ST. JOHNS COUNTY To St. Augustine
PONTE VEDRA
ORTEGA
ORTEGA TERRACE
YULEE
BLACK PT.
MULBERRY GROVE
MANDARIN
LORETTA
GREENLAND
BAYARD
To ORANGEDALE
ST. JOHNS COUNTY
R-27.E
R-28.E
T-26.E
T-29.E
To St. Augustine
T-2.N
T-1.N
T-1.S
T-2.S
T-3.S
T-4.S
FLORIDA (NE)
MAP I
OPERATING PLANT
10 STATE ROAD
A.C. SKINNER
R.G. SKINNER
OPTIONED PARTS COLORED

EXHIBIT "A"

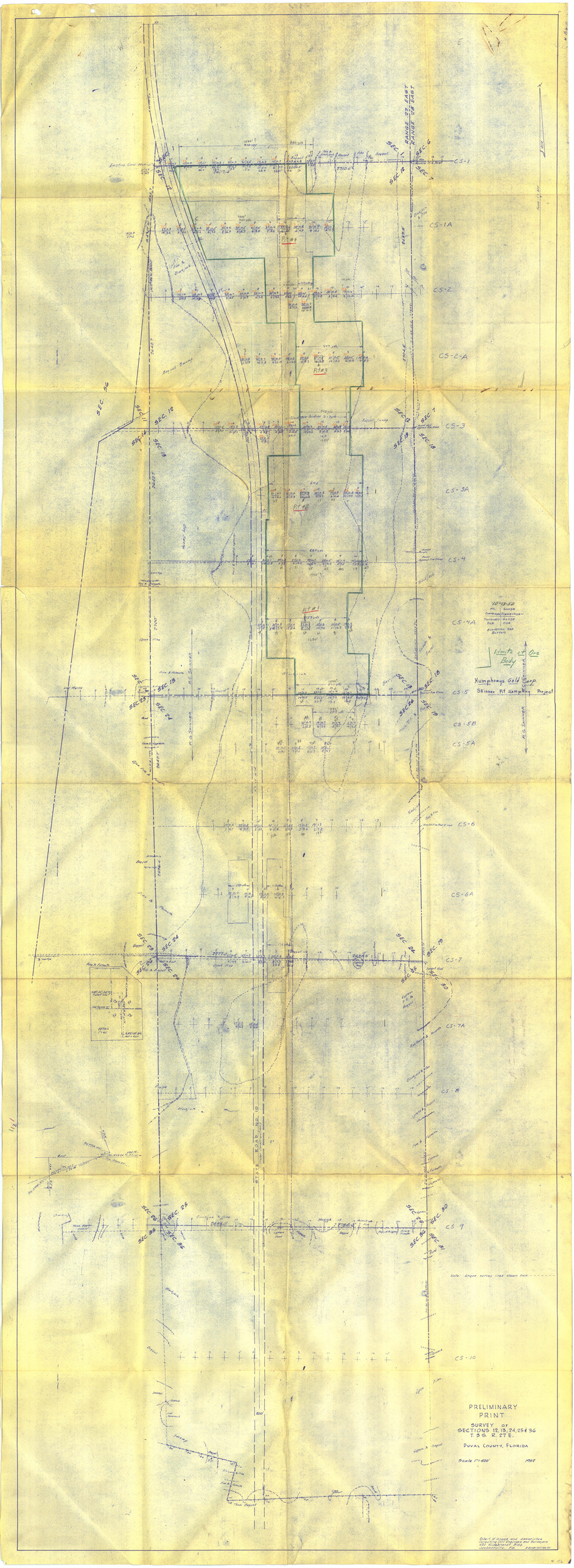
RANGE 27 EAST
RANGE 28 EAST
CS-1
CS-1A
CS-2
CS-2-A
CS-3
CS-3A
CS-4
CS-4A
CS-5
CS-5B
CS-5A
CS-6
CS-6A
CS-7
CS-7A
CS-8
CS-9
CS-10
Pit #4
Pit #3
Pit #2
Pit #1
Limits of Ore Body
Kumphrey's Gold Corp.
Skinner Pit Sampling Project
PRELIMINARY PRINT
SURVEY OF
SECTIONS 12, 13, 24, 25 & 36
T 3 S. R. 27 E.
DUVAL COUNTY, FLORIDA
Scale 1" = 400'
1988

OME1-2286
NATIONAL LEAD CO.

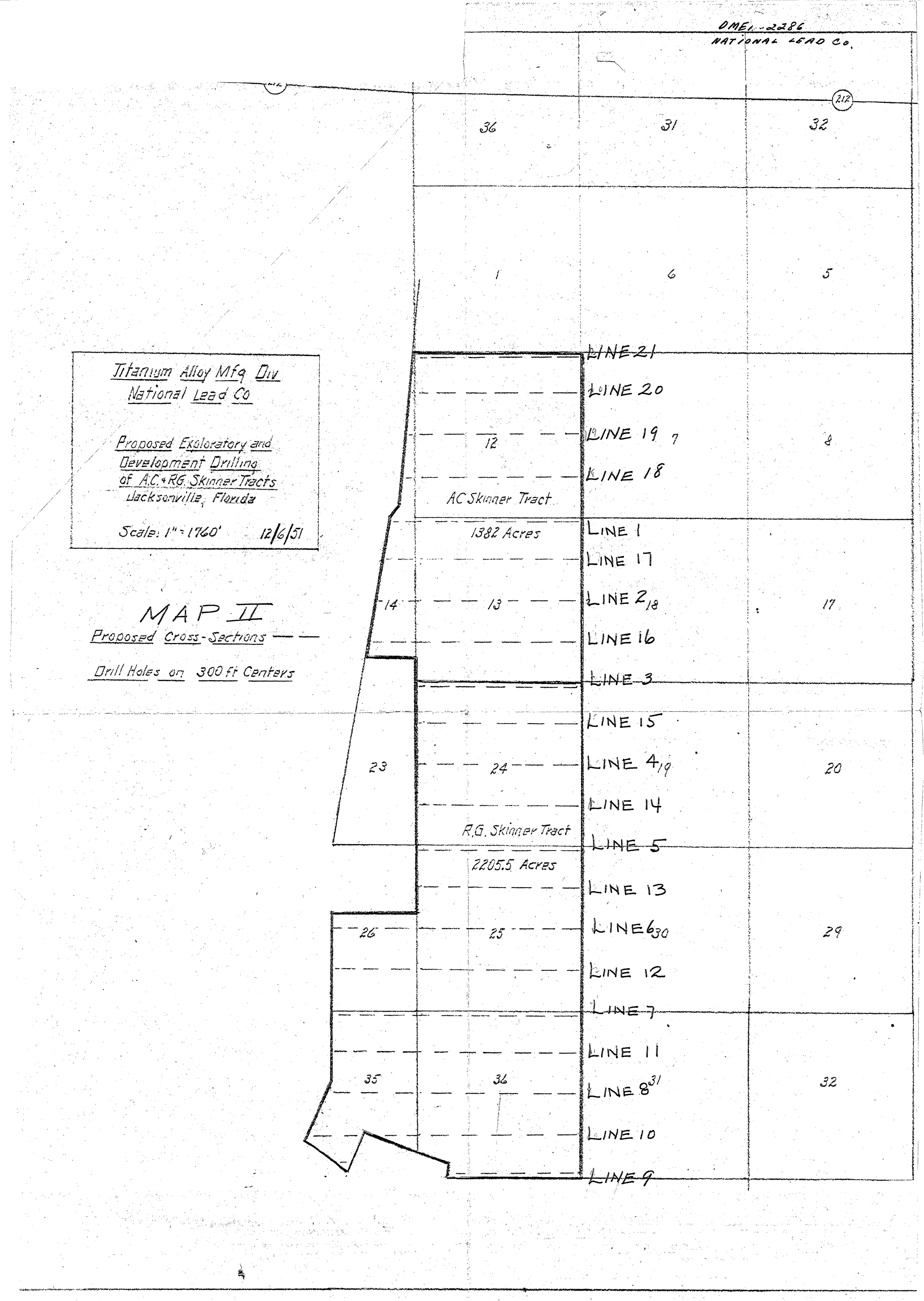

DMEA-2286
NATIONAL LEAD CO.

DMEA-2286

Titanium Alloy Mfg Div
National Lead Co

Proposed Exploratory and
Development Drilling
of A.C. & R.G. Skinner Tracts
Jacksonville, Florida

Scale: 1" = 1760' 12/6/51

MAP II

Proposed Cross-Sections — —

Drill Holes on 300 ft Centers

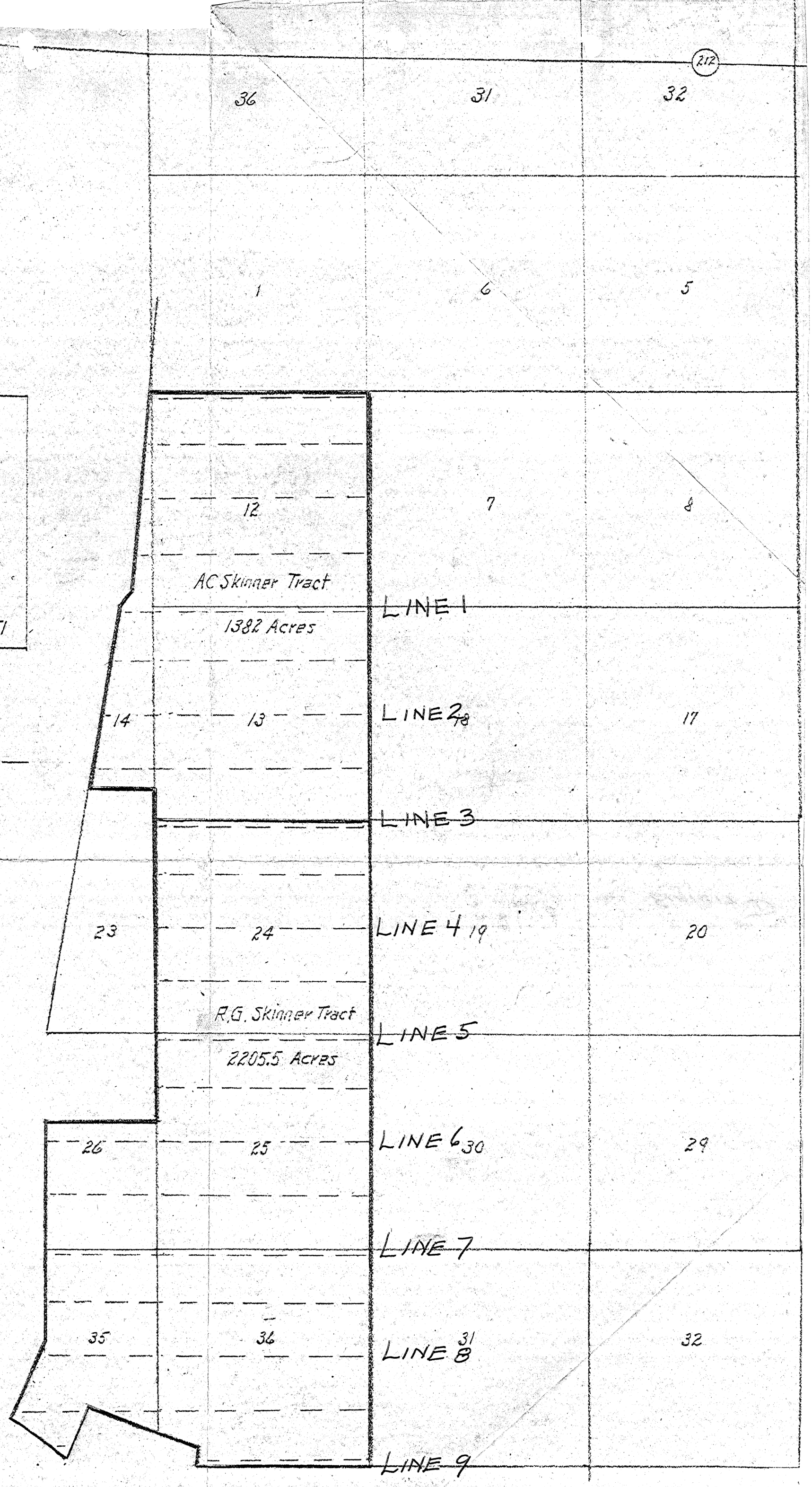

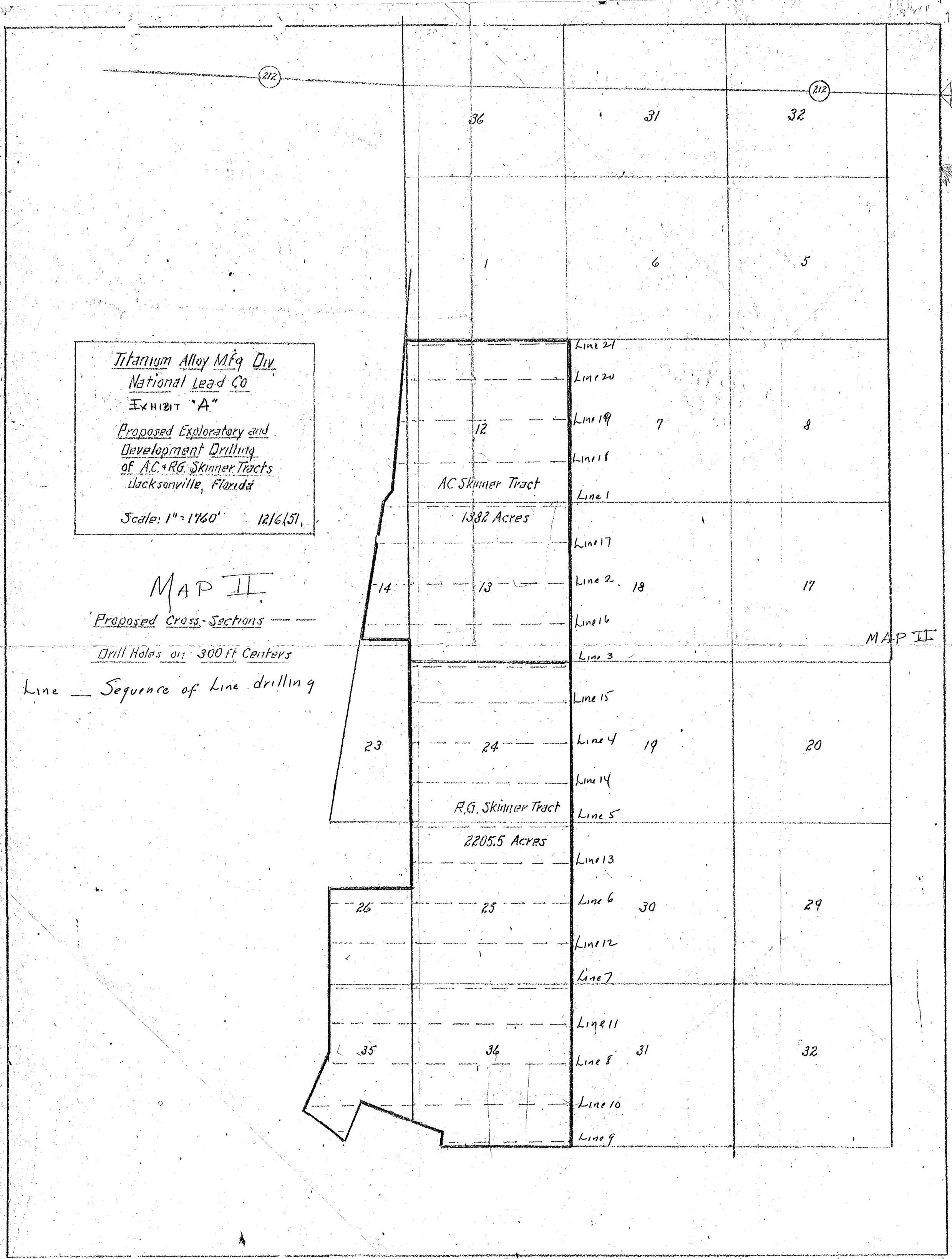
Titanium Alloy Mfg Div
National Lead Co
EXHIBIT "A"
Proposed Exploratory and
Development Drilling
of A.C. + R.G. Skinner Tracts
Jacksonville, Florida
Scale: 1" = 1760'
12/6/51
MAP II
Proposed Cross-Sections
Drill Holes on 300 ft Centers
Line __ Sequence of Line drilling
212
212
36
31
32
1
6
5
Line 21
Line 20
Line 19
12
7
8
Line 18
AC Skinner Tract
Line 1
1382 Acres
Line 17
14
13
Line 2
18
17
Line 16
MAP II
Line 3
Line 15
23
24
Line 4
19
20
Line 14
R.G. Skinner Tract
Line 5
2205.5 ACRES
Line 13
26
25
Line 6
30
29
Line 12
Line 7
Line 11
35
36
Line 8
31
32
Line 10
Line 9

OMEI 2286
NATIONAL LEAD CO.

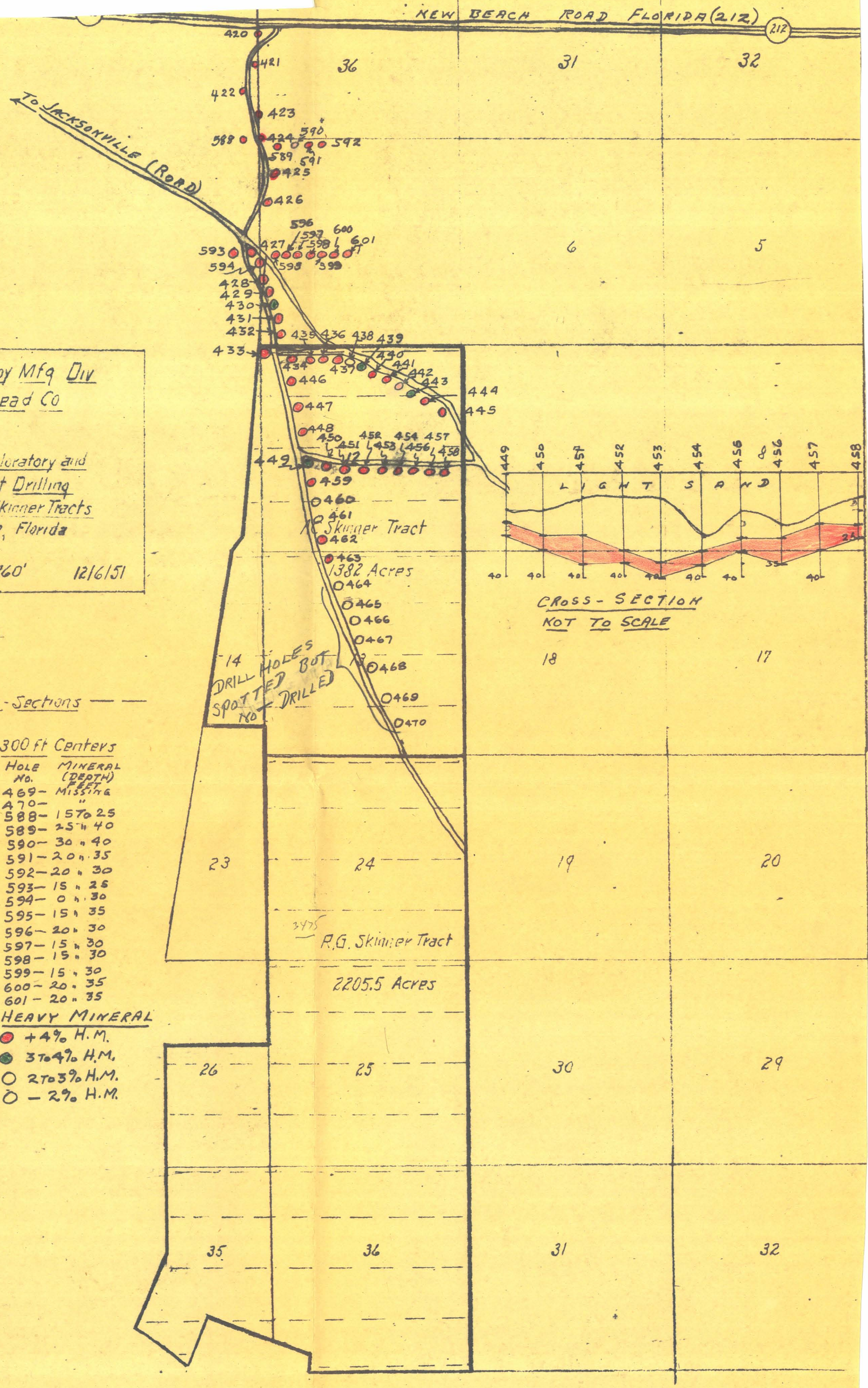

Titanium Alloy Mfg Div
National Lead Co

Proposed Exploratory and Development Drilling of A.C. & R.G. Skinner Tracts Jacksonville, Florida

Scale. 1" = 1760' 12/6/51

Proposed Cross-Sections — —

Drill Holes on 300 ft Centers

Hole No.	Mineral (Depth) Feet
420	10 to 40
421	25 " 30
422	20 " 30
423	30 " 35
424	30 " 35
425	25 " 40
426	20 " 30
427	20 " 30 (5 to 10)
428	20 " 25
429	25 " 30
430	20 " 35
431	25 " 30
432	25 " 30
433	25 " 30
434	25 " 30
435	15 " 20
436	15 " 20
437	15 " 20
438	— —
439	25 " 30
440	25 " 30
441	20 " 35
442	— —
443	15 " 20
444	20 " 25
445	20 " 30
446	20 " 30
447	15 " 25
448	10 " 20
449	20 " 25
450	25 " 30
451	25 " 35
452	30 " 35
453	35 " 40
454	30 " 35
455	25 " 30
456	25 " 35
457	20 " 30
458	20 " 25
459	25 " 30
460	30 " 35
461	— —
462	30 " 35
463	25 " 30
464	Missing
465	"
466	"
467	"
468	"

Hole No.	Mineral (Depth) Feet
469	Missing
470	"
588	15 to 25
589	25 " 40
590	30 " 40
591	20 " 35
592	20 " 30
593	15 " 25
594	0 " 30
595	15 " 35
596	20 " 30
597	15 " 30
598	15 " 30
599	15 " 30
600	20 " 35
601	20 " 35

HEAVY MINERAL

- ● +4% H.M.
- ● 3 to 4% H.M.
- ○ 2 to 3% H.M.
- ○ – 2% H.M.

MAP OF SAINT JOHNS COUNTY FLORIDA

1951

COMPILED FROM U. S. GENERAL LAND OFFICE SURVEYS, U. S. DEPARTMENT OF AGRICULTURE AERIAL PHOTOGRAPHS, SERIES 'CZA' – 1942-43, AND OTHER PUBLIC RECORDS.

GRAPHIC SCALE

COMPILED AND PREPARED BY
ROBERT R. SNEAD AND DOHREN W. WIGGERT
MAPPING SERVICE
223 BROOKLINE AVENUE
DAYTONA BEACH, FLORIDA

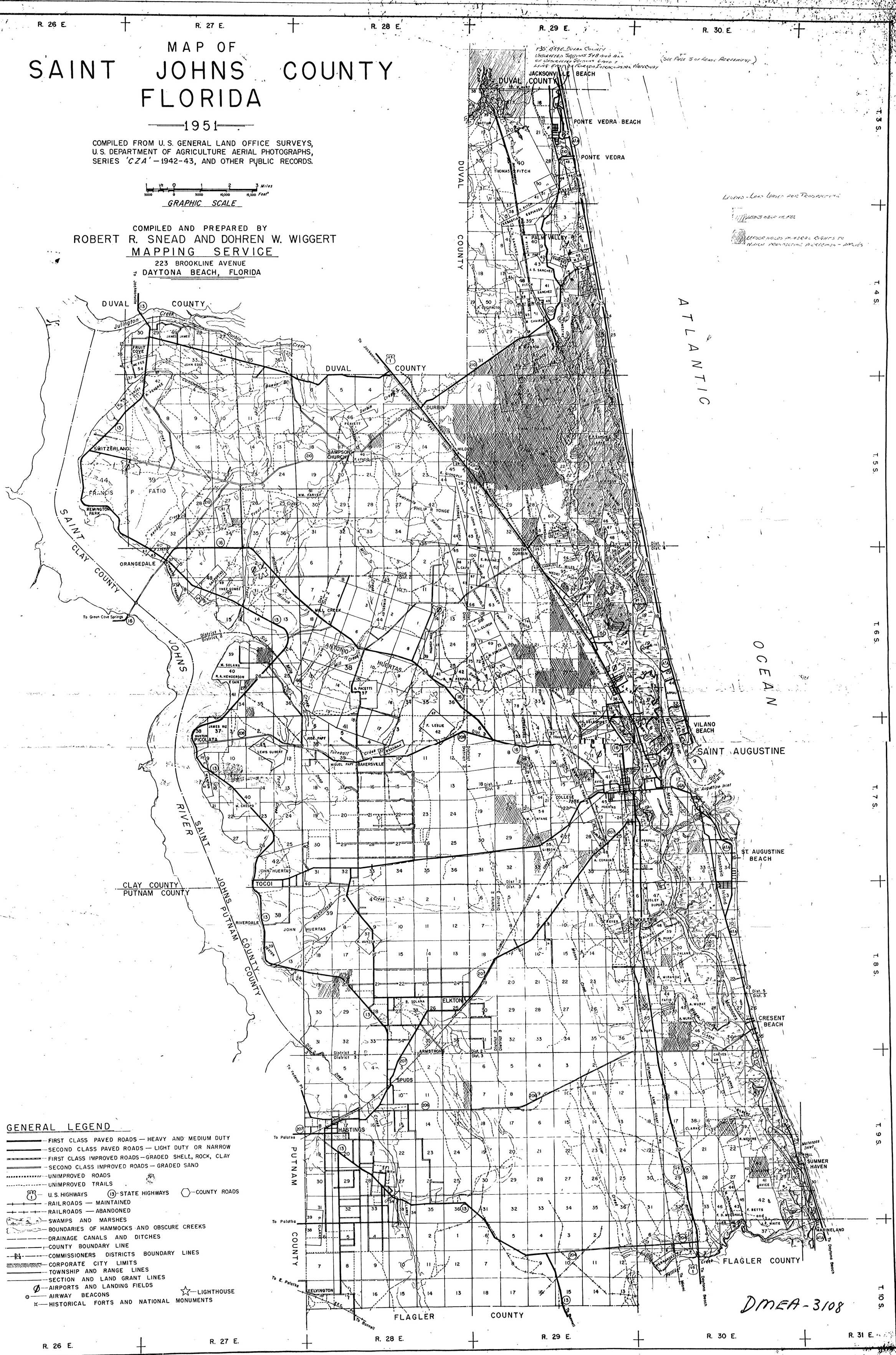

MAP OF SAINT JOHNS COUNTY FLORIDA

1951

COMPILED FROM U. S. GENERAL LAND OFFICE SURVEYS, U. S. DEPARTMENT OF AGRICULTURE AERIAL PHOTOGRAPHS, SERIES 'CZA' – 1942-43, AND OTHER PUBLIC RECORDS.

GRAPHIC SCALE

COMPILED AND PREPARED BY
ROBERT R. SNEAD AND DOHREN W. WIGGERT
MAPPING SERVICE
223 BROOKLINE AVENUE
DAYTONA BEACH, FLORIDA

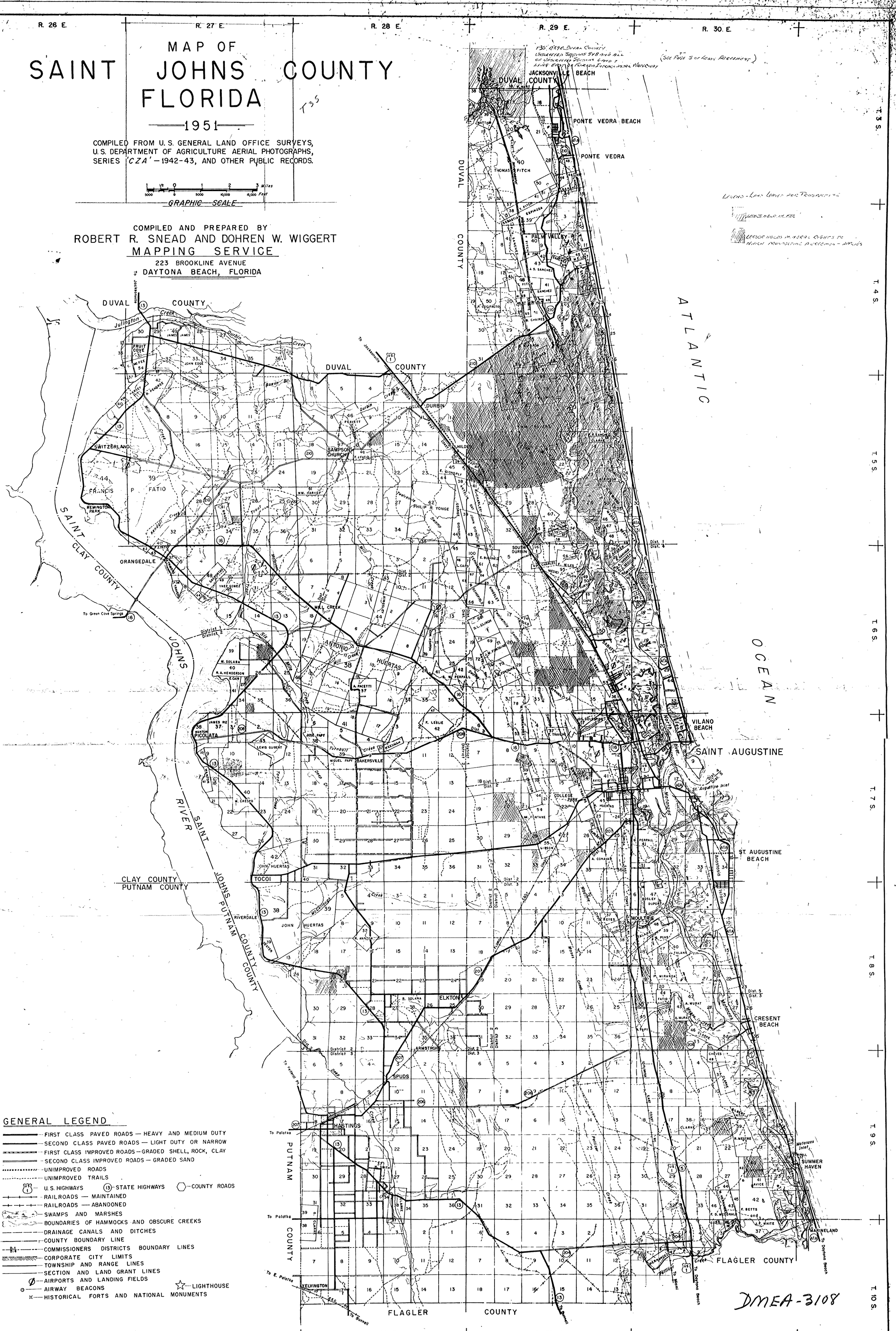

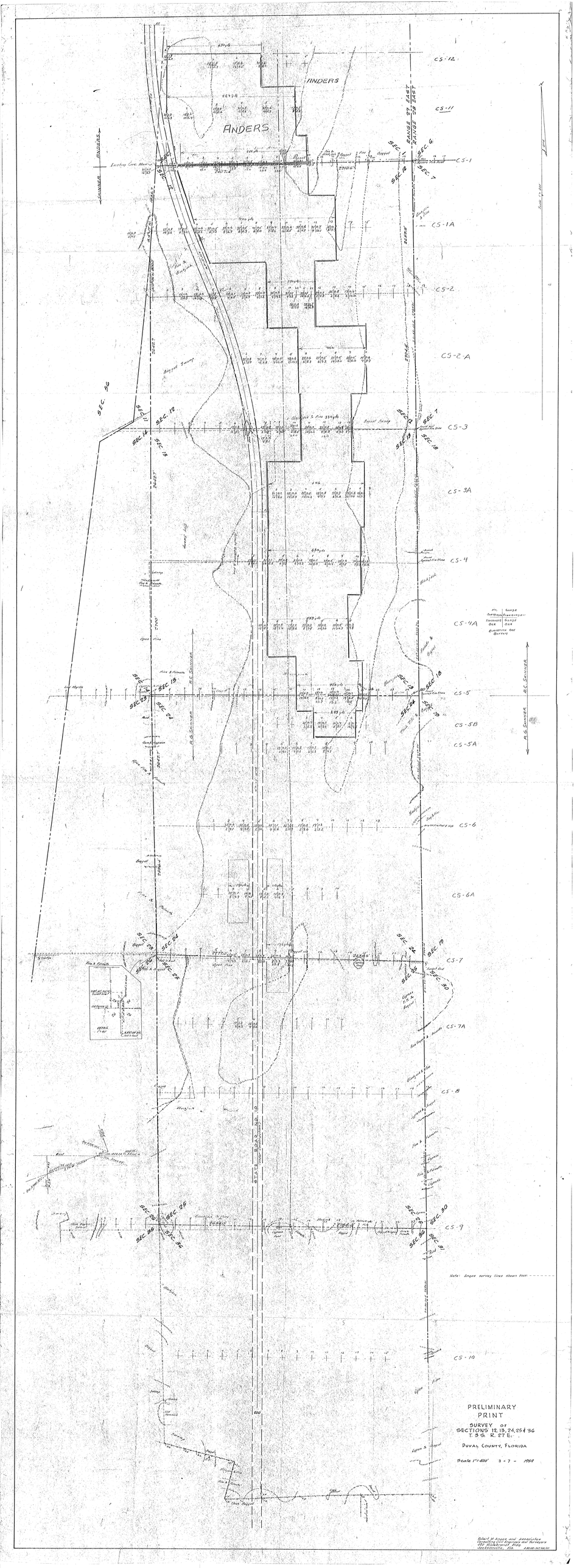
ANDERS
ANDERS
RANGE 27 EAST
RANGE 28 EAST
SUMNER
ANDERS
CS-12
CS-11
CS-1
CS-1A
CS-2
CS-2-A
CS-3
CS-3A
CS-4
CS-4A
CS-5
CS-5B
CS-5A
CS-6
CS-6A
CS-7
CS-7A
CS-8
CS-9
CS-10
SEC. 16
SEC. 6
SEC. 7
SEC. 12
SEC. 13
SEC. 18
SEC. 19
SEC. 24
SEC. 25
SEC. 30
SEC. 31
R.G. SUMNER
PRELIMINARY
PRINT
SURVEY OF
SECTIONS 12, 13, 24, 25 & 36
T. 3 S. R. 27 E.
DUVAL COUNTY, FLORIDA
Scale 1"=400'
3-7-1998


CS-12
CS-11
CS-1
CS-1A
CS-2
CS-2-A
CS-3
CS-3A
CS-4
CS-4A
CS-5
CS-5B
CS-5A
CS-6
CS-6A
CS-7
CS-7A
CS-8
CS-9
CS-10
SEC 6
SEC 7
SEC 12
SEC 13
SEC 18
SEC 19
SEC 24
SEC 25
SEC 30
SEC 31
A.G. SKINNER
PRELIMINARY
PRINT
SURVEY OF
SECTIONS 12, 13, 24, 25 & 36
T.3 S. R. 27 E.
DUVAL COUNTY, FLORIDA
Scale 1" = 400'
3 - 7 - 1968
EXHIBIT III

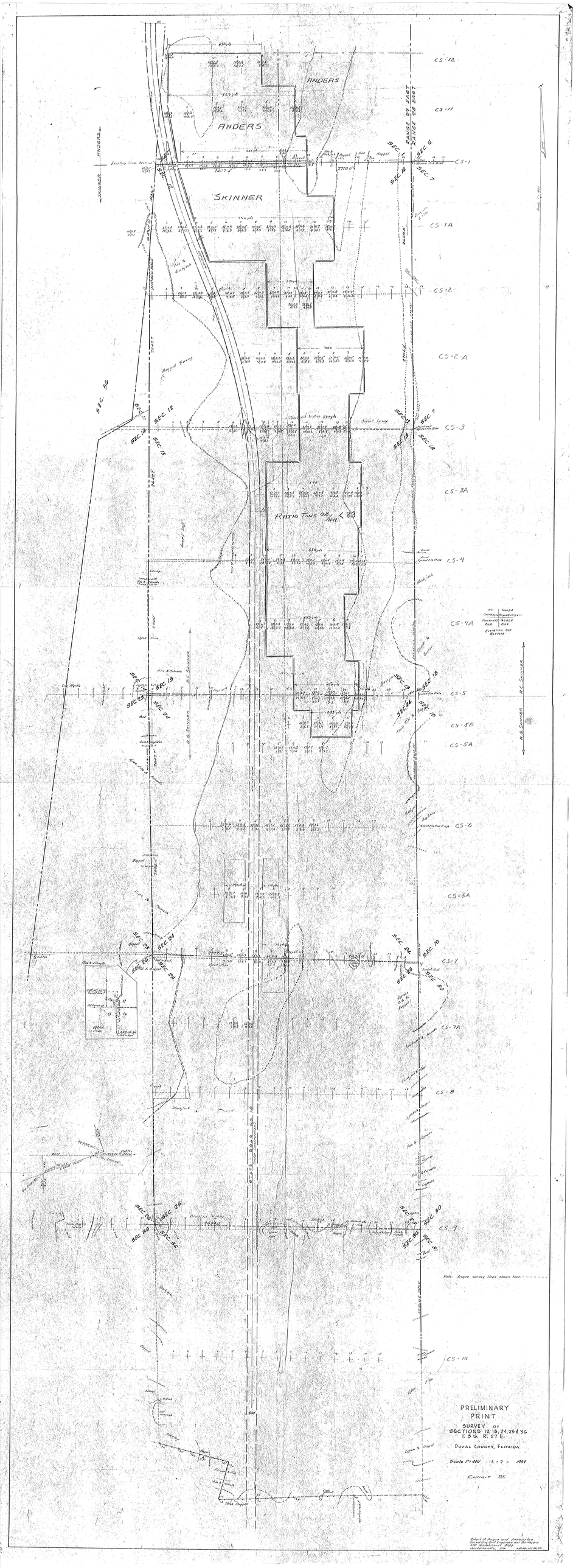
ANDERS
SKINNER
RANGE 27 EAST
RANGE 28 EAST
CS-12
CS-11
CS-1
CS-1A
CS-2
CS-2-A
CS-3
CS-3A
CS-4
CS-4A
CS-5
CS-5B
CS-5A
CS-6
CS-6A
CS-7
CS-7A
CS-8
CS-9
CS-10
SEC. 36
R.B. SKINNER
RATIO TONS 9.8 MIN. < 88
Note: Anger survey lines shown thus
PRELIMINARY PRINT
SURVEY OF
SECTIONS 12, 13, 24, 25 & 36
T. 3 S. R. 27 E.
DUVAL COUNTY, FLORIDA
Scale 1" = 400'
Exhibit III



TRADE STANDARD MARK
KEUFFEL & ESSER CO.
CROSS SECTION 10 X 10
100% RAG PAPER
MADE IN U.S.A.

KEUFFEL & ESSER CO.
NEW YORK

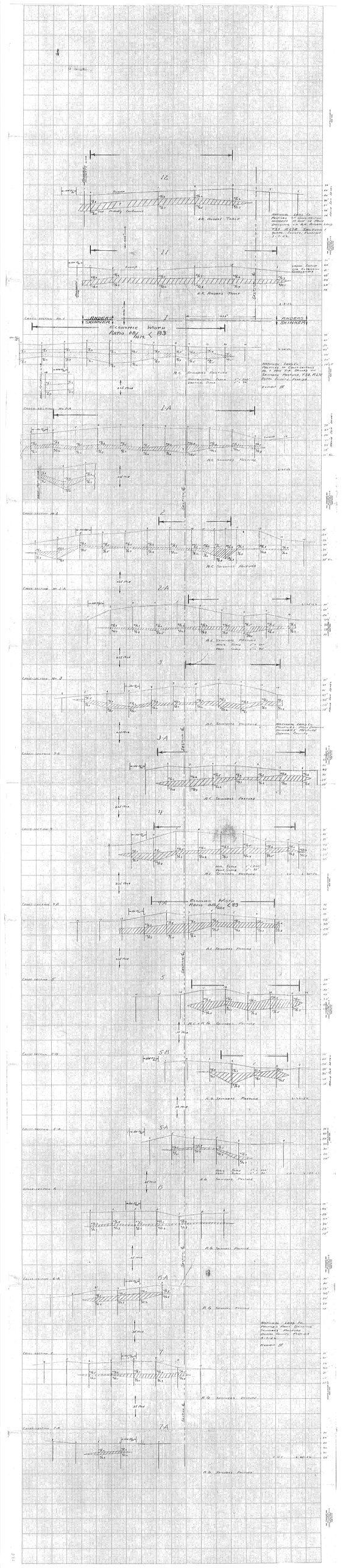
12
R.R. Bridge Tracks
11
R.R. Bridge Tracks
CROSS SECTION No. 1
ANDERS CONNER
ECONOMIC WIDTH
Ratio .88 Min. < .93
1
R.C. Sewers Pavement
1-A
R.C. Sewers Pavement
CROSS SECTION No. 2
2
R.C. Sewers Pavement
CROSS SECTION No. 2-A
2-A
R.C. Sewers Pavement
CROSS SECTION No. 3
3
R.C. Sewers Pavement
CROSS SECTION No. 3-A
3-A
R.C. Sewers Pavement
CROSS SECTION No. 4
4
R.C. Sewers Pavement
CROSS SECTION No. 4-A
Economic Width
Ratio .88 Min. < .93
R.C. Sewers Pavement
CROSS SECTION No. 5
5
R.C. & R.B. Sewers Pavement
CROSS SECTION No. 5-B
5-B
R.B. Sewers Pavement
CROSS SECTION No. 5-A
5-A
R.B. Sewers Pavement
CROSS SECTION No. 6
6
R.B. Sewers Pavement
CROSS SECTION No. 6-A
6-A
R.B. Sewers Pavement
CROSS SECTION No. 7
7
R.B. Sewers Pavement
CROSS SECTION No. 7-A
7-A
R.B. Sewers Pavement

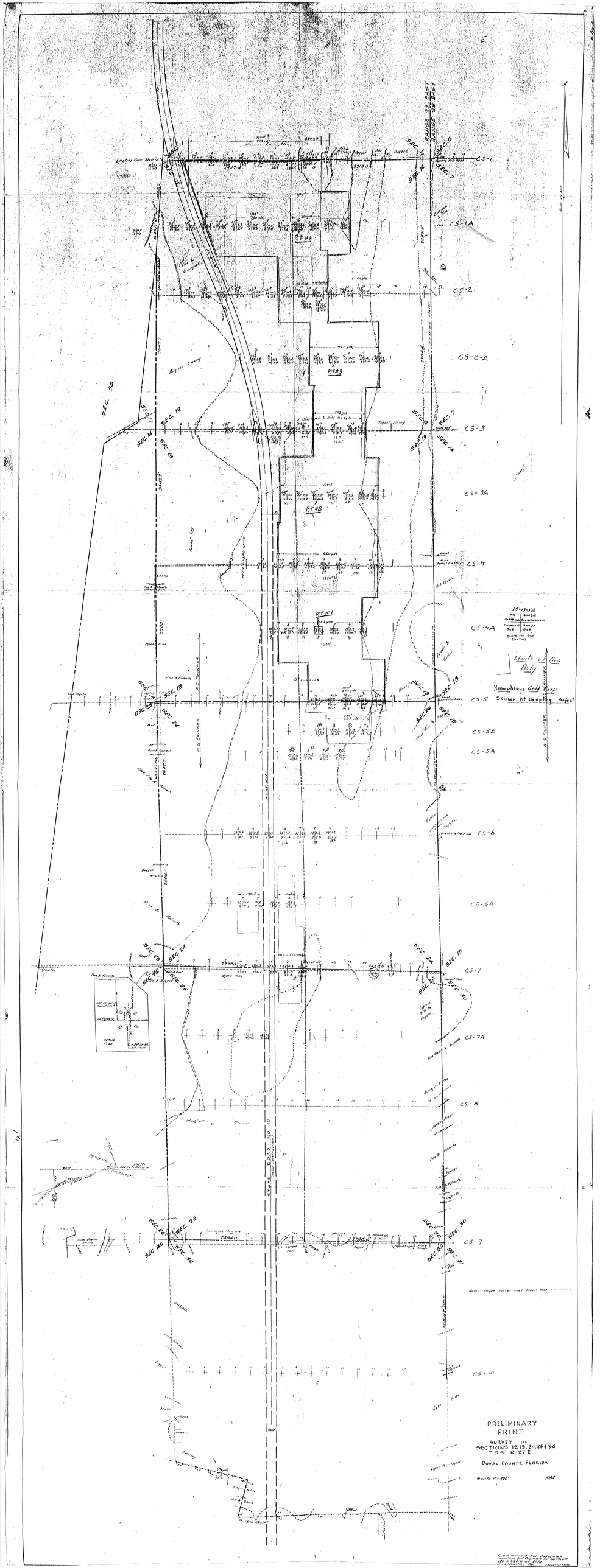
PRELIMINARY PRINT
SURVEY OF SECTIONS 12, 13, 24, 25 & 36
T. 5 S. R. 27 E.
DUVAL COUNTY, FLORIDA
Scale 1" = 400'
1968
Humphreys Gold Corp.
Skinner Pit Sampling Project
Limits of Ore Body
10-13-52
CS-1
CS-1A
CS-2
CS-2-A
CS-3
CS-3A
CS-4
CS-4A
CS-5
CS-5B
CS-5A
CS-6
CS-6A
CS-7
CS-7A
CS-8
CS-9
CS-10
Pit #4
Pit #3
Pit #2
Pit #1
R.S. SKINNER
STATE ROAD NO. 10
RANGE 27 EAST
RANGE 28 EAST
SEC. 6
SEC. 7
SEC. 12
SEC. 13
SEC. 18
SEC. 19
SEC. 24
SEC. 25
SEC. 30
SEC. 31
SEC. 36
Note: Angle survey lines shown thus

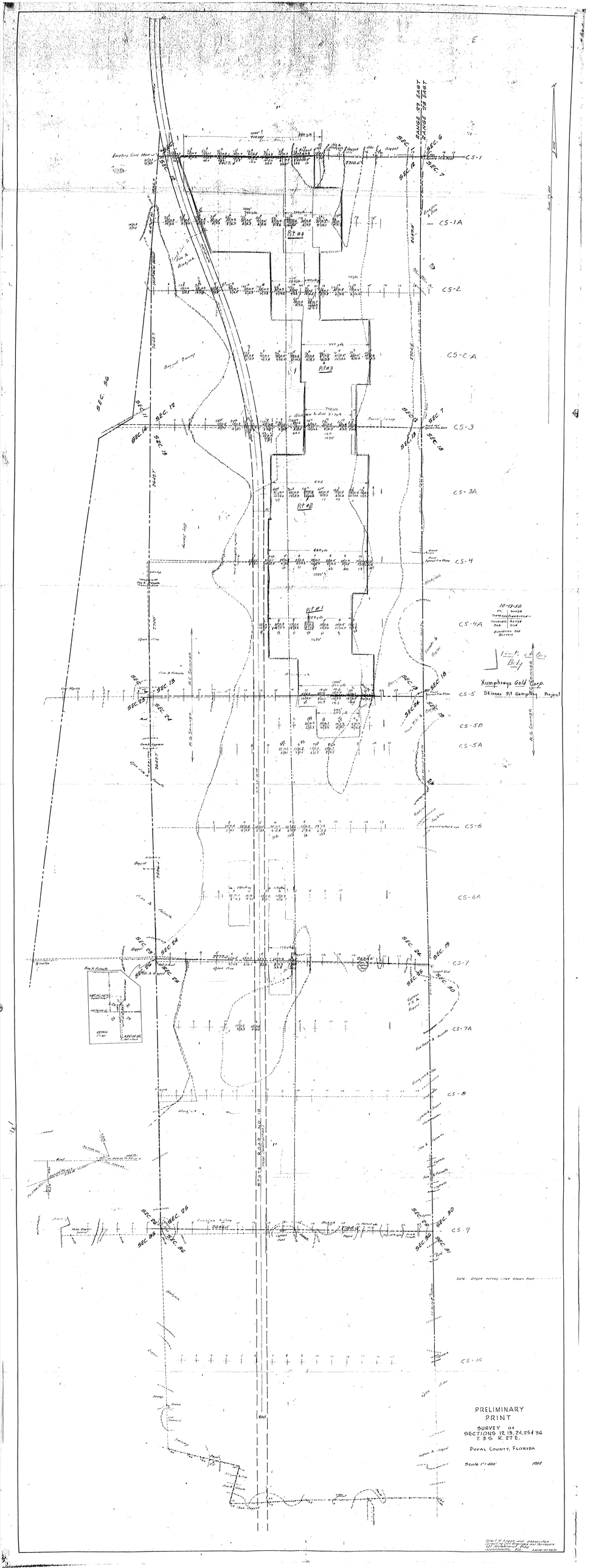
RANGE 27 EAST
RANGE 28 EAST
CS-1
CS-1A
CS-2
CS-2-A
CS-3
CS-3A
CS-4
CS-4A
CS-5
CS-5B
CS-5A
CS-6
CS-6A
CS-7
CS-7A
CS-8
CS-9
CS-10
Pit #1
Pit #2
Pit #3
Pit #4
R.G. SKINNER
STATE ROAD NO. 10
Humphreys Gold Corp.
Skinner Pit Sampling Project
PRELIMINARY
PRINT
SURVEY OF
SECTIONS 12, 13, 24, 25 & 36
T. 3 S. R. 27 E.
DUVAL COUNTY, FLORIDA
Scale 1" = 400'
1968