This is a denial in which an invitation was left open for a new application. As no new application has been received, docket can be considered closed.

DMA Form 2

DEFENSE MINERALS ADMINISTRATION
Status Change Notice

DMA Docket No. 1603-X

To: Reports and Records Branch Neville-Clem Lease

From: LEASING BRANCH

Date: JUL 6 1951

The following action has been taken this date on the above Controlled Document.

Forwarded to

Type of request changed to:

Denied ☐ Withdrawn ☐

Approved in amount of $

Other action, specify:

On hand - to be closed

Interior—Duplicating Section, Washington, D. C. 98869

UNITED STATES
DEPARTMENT OF THE INTERIOR
OFFICE OF THE SECRETARY
WASHINGTON 25, D. C.

500 FILE COPY
Surname: L.

Moulds

MAR 11 1952

Mr. Corbin Neville
Neville-Clem Lease
Box 987
Wallace, Idaho

Re: Docket DMA-1603X

Dear Mr. Neville:

A review of the Defense Minerals Exploration Administration files indicates that on August 14, 1951, and again on January 2, 1952, letters were sent to you, requesting information on your application for a defense exploration project.

Since a reply has not been received to either of these letters, we naturally assume that you are no longer interested in this type of assistance. Your application is, therefore, considered closed and we are removing it from our active files.

Sincerely yours,

D. E. Moulds mch

D. E. Moulds, Chief
Base Metals Division
Defense Minerals Exploration
Administration

S.N. 3-11-52

DEMoulds/hmj
3-10-52
cc to: Adm. R. File
Docket File Copy
Mr. Moulds
Mr. Bishop
Mr. McKnight
Region VI (2)

FILE COPY
SURNAME:

500

UNITED STATES
DEPARTMENT OF THE INTERIOR
DEFENSE MINERALS ADMINISTRATION
WASHINGTON 25, D. C.

J.W.O.
Moede
Mittendorf

JAN 2 1952

Mr. Corbin Leville
Leville-Glen Lease
Box 987
Wallace, Idaho

Re: Docket DMA-1603X

Dear Mr. Leville:

Review of the Defense Minerals Administration files indicates that on August 14, 1951, a letter over the signature of Tom Lyon was mailed to you relative to your application for aid in a Defense Exploration Project.

In order that we may determine the status of your application, we will appreciate receipt at your earliest convenience, of the requested information or your request to withdraw the application in the event you do not desire the exploration assistance under the requirements of Mineral Order 5, a copy of which is enclosed for your information.

Sincerely yours,

-S-

J.N.
1-2-52

J. N. Moulds, Acting Chief
Core Drill Division
Defense Minerals Exploration
Administration

Enclosure - 1
JAlt:mp 1/2/52
cc: Adm. Reading File
Mails and Files
Mr. Mittendorf
Mr. Moulds
Mr. Alt
Mr. McKnight
Mr. Note
Field Team, Region II (2)
Docket

FILE COPY
SURNAME: 550

UNITED STATES
DEPARTMENT OF THE INTERIOR
DEFENSE MINERALS ADMINISTRATION
WASHINGTON 25, D. C.

AUG 14 1951

McKnight
Oil & Gas
Mote
Billings

Mr. Corbin Neville
Neville-Clem Lease
Box 987
Wallace, Idaho

In reply, please
refer to DMA-1603X

Dear Mr. Neville:

Your application for an exploration loan of $16,000, with 50% Government participation, has been reviewed by the Defense Minerals Administration.

A verbal arrangement with Day Mines, Inc., in lieu of a written lease guaranteeing sufficient time to carry out the proposed exploration is not acceptable to the Government, and we urge that you get a more orthodox lease. This should insure you of possession of the property for two years, as one year is too short a lease to insure completion of an exploration estimated to take 10 months. You should also submit 6 copies of the landlord's subordination agreement, signed by Day Mines, Inc. We are enclosing seven copies of the proper form (MF-202) for this purpose.

We will not be able to give your application further consideration until these matters have been arranged as suggested. If you can secure a satisfactory lease and subordination agreement, we would appreciate it if you would also return to us a copy of form MF-100, General Technical Data, all copies of which, I understand, were returned to you by our Requirements Division because your property was not in production. We need a copy because the answers to several questions on the exploration application were not filled out in view of having been answered on the General Technical Data sheet.

Very truly yours,

ETMcKnight:bc
G 8-8-51
Copies to: A. E. Weissenborn Region Lyon(2) Director
Chief, Lead-Zinc Br. Supply Division
E. T. McKnight
R. H. Mote
Reports and Records Unit
Director's r. file 4214 GSA
Br. f. file 4214 GSA
Files

AUG 1 4 1954

A.E.C.

Mr. Carlo Neville
Neville-Lee Mine
Box [illegible]
Wallace, Idaho

In reply, please
refer to [illegible]

Dear Mr. Neville:

Your application for an exploration lease of $10,000, with 50% Government participation, has been reviewed by the Defense Materials Administration.

A verbal proposal has been given lines, i.e., in lieu of a written lease guaranteeing sufficient time to carry out the proposed exploration is not acceptable to the Government, and we urge that you get a more formal lease. This should insure you of possession of the property for two years, as a year is too short a lease to insure completion of an exploration estimated to take 10 months. You should also submit 3 copies of the landlord's assurance agreement, signed by [illegible], or we are enclosing seven copies of the proper form [illegible] for this purpose.

We will not be able to give your application a proper consideration until these matters have been carried as suggested. If you can secure a satisfactory lease and landlord's agreement, we would appreciate it if you would also return to us a copy of form [illegible]-100, [illegible] general data, all copies of which, we understand, were returned to you by the Director because your property was [illegible] production. We send a copy because the [illegible] were to several questions [illegible] the exploration application were not filled out in view of having been answered on the general data sheet.

Very truly yours,

Albert Ingalls

Albert Ingalls
[illegible]

Copies to: [illegible] Spokane Ore Region (Attn: Director)
Chief, Land-Lease Ore Supply Division
[illegible] Wright
[illegible]
Reports and Records Unit
Director's Ref. File [illegible]
Mr. F. File [illegible]
Files

FILE COPY
SURNAME:

UNITED STATES
DEPARTMENT OF THE INTERIOR
DEFENSE MINERALS ADMINISTRATION
WASHINGTON 25, D. C.

June 20, 1951

Mr. Corbin Neville, Partner
Box 987
Wallace, Idaho

Subject: DMA-1603X
Re: Exploration Loan -
Tamarack "Wet Vein"

My dear Mr. Neville:

Receipt is acknowledged of your application and attachments of May 26, 1951 for an exploration loan under the Defense Production Act of 1950.

The application was assigned Docket Number DMA-1603X and referred to Mr. Otto Herres, Chief, Lead-Zinc Branch on June 11, 1951.

In any future correspondence relating to your application, kindly refer to DMA-1603X.

Sincerely yours,

LANDON F. STROBEL

Landon F. Strobel jc
Executive Secretary

L. F. Strobel:jc
cc: Strobel
✓File
Herres
Lyon

Form MF-103
(April 1951)

U. S. DEPARTMENT OF THE INTERIOR
DEFENSE MINERALS ADMINISTRATION

Budget Bureau No. 42-R1035.
Approval expires 6-30-51.

APPLICATION FOR AID FOR AN EXPLORATION PROJECT PURSUANT TO MINERAL ORDER 5, UNDER DEFENSE PRODUCTION ACT OF 1950

DO NOT FILL IN THIS BLOCK

Docket No. DMA 1603X

Date received 6-5-51

Participation

[illegible]
[illegible] of Tamarack [illegible]
[illegible] 907
Wallace, Idaho

DEPARTMENT OF THE INTERIOR
Defense Minerals Administration
RECEIVED
JUN 5-1951
LANDON F. STROBEL
Executive Secretary

Name and address of applicant

Date May 26, 1951

FILL IN THIS BLOCK

Date of application May 6, 1951

Estimated cost $10,000.00

Mineral or metal Zinc, Lead

Percentage of Government participation 50%

Location of mine 1.0 Miles N.W. of Wallace, Idaho
(Mouth of Tamarack Canyon)

Date of filing MF-100 May 26, 1951

DMA Docket Number, if available

INSTRUCTIONS

Read Mineral Order 5, Regulations Governing Government Aid in Defense Projects, before completing this application. Submit four signed copies of the application to Defense Minerals Administration, Department of the Interior, Washington 25, D. C., or to the nearest field executive officer thereof, with your name and address on each sheet of the application and all accompanying papers. If any question is inapplicable, or if you cannot answer it, so state on the form. Where the space provided for answer is insufficient, answer on a separate sheet, annex it to the application form, and refer to it in space for answer. If the application is approved, you will be presented with an exploration project contract on Form MF-200, for your signature.

THE APPLICANT

*1. Is applicant an individual, partnership, or corporation? See MF-100
*2. If a partnership, state names and addresses of partners. See MF-100
*3. If a corporation, state names and addresses of officers, directors, and five largest stockholders. See MF-100
*4. Describe the mining and general business experience of (*a*) the applicant, and (*b*) the person or persons who will manage the project. See MF-100
*5. Are you the owner or the lessee of the property? Lessee, Lease from Bay Lines, Inc.
6. If owner, state what claims, liens, or encumbrances, if any, are against the property.
7. If lessee, attach a copy of the lease and state if it is in good standing. [illegible]

NOTE.—It will be necessary to procure and attach to the exploration project contract agreements of claimants, lienors, encumbrances and lessors subordinating their interests in the property to the interest of the Government under the contract. Subordination [illegible]

8. Furnish current financial statement, showing assets and liabilities, and a profit and loss statement.
9. How much money is applicant prepared to invest in proposed project? Is it sufficient to pay your part of the cost of the project as detailed in question 23 of this application form, in accordance with the regulations on Government participation (Section 9 of Mineral Order 5)? Prepared to invest $10,000 [illegible]

*If you have already answered these questions on MF-100, you are not required to answer the questions for this application.

16—64067-1

THE PROPERTY

10. (*a*) Give a description of the real property that will be in any way involved in the exploration project, including any existing mine or operating property.

    (*b*) Give the legal description of the exact parcel, plot, or area upon which the exploration is to be conducted.

    NOTE.—If both areas are the same, so state. The only obligation to repay the Government is from the net earnings from any commercial discovery made in the area specified in (*b*) above in which the exploration is to be conducted, and the expenditure of funds which may be charged as costs of the project must be limited to that area or to work necessary to perform the exploration in that area.

*11. State the present and former names of the property, if any.

*12. State, in detail, the location of the property with reference to towns, railroads, roads, shipping points, including distances and directions and kinds and conditions of roads.

*13. State source and quantity of water available for operations and its sufficiency at all seasons.
State amount of power to be used, rate per hour or other cost, and source.

*14. Describe any existing useable facilities, equipment, buildings, or structure now on the property that will be devoted to the exploration work.

15. State in detail how the ore could be shipped and how and where milled.

*16. History:

    (*a*) Give a statement, as complete as possible, of previous exploration, development, operation, and production of property, with reasons for any past suspensions of operations.

    (*b*) State briefly the known history and production of adjoining and neighboring properties.

    (*c*) Furnish any available (private) reports that may apply to this application, including results of mine examinations, recommended exploration and development, and metallurgical investigations.

*17. Production:

    (*a*) If mine is in production, furnish the following information:

	Tons per day	*Grade or analysis*	*Cost per ton*	*Net value per ton*
(1) Mining				
(2) Milling				
(3) Shipped or sold				

*18. Ore or mineral reserves: (If property is or has been operating.)

    (*a*) Describe the ore or mineral deposits briefly.

    (*b*) Submit available maps and assay data.

    (*c*) Give estimated tonnage and grade of each class of ore reserves.

19. State any conditions or circumstances regarding the property not sufficiently brought out by the foregoing questions.

THE EXPLORATION

20. For what mineral or minerals and for what types of deposits and ores will the exploration be conducted?

21. Describe briefly, but concisely, the proposed work and the estimated time required to complete it.

    NOTE.—The Government will not participate in a project that will require more than 2 years to complete.

22. Furnish statement of the geological basis of the project with particular emphasis on factors leading the operator to expect the finding of commercial ore bodies. This statement should be accompanied by supporting maps such as geological maps, maps of the proposed openings and assay maps, sample lists, and other pertinent data.

THE REQUIREMENTS AND COSTS

23. Tabulate in the form of an itemized statement with a sum for each item the estimated requirements and costs of the project so that the total will give the estimated cost of the project in which the Government will participate, as follows:

    (*a*) Labor, by numbers and classes (miners, muckers, millmen, etc.), with wages of each.

    (*b*) Supervisors, by numbers and positions, with salaries of each.

    (*c*) Cost of necessary repairs to existing facilities, structures, and buildings.

    (*d*) Cost of necessary installation or construction of additional facilities, structures, and buildings.

    (*e*) Cost of items of equipment, not now owned by the applicant which must be purchased for operations at a cost of $50 or more each.

    (*f*) Cost of rental for equipment which the operator proposes to rent.

    (*g*) Rental value of items of equipment which the operator now owns and which will be devoted to the work.

    (*h*) Cost of materials and supplies, including items of equipment costing less than $50 each.

    (*i*) Cost of power, water, utilities, and any other items not provided for above.

24. Furnish a time schedule of the project, stated in terms of months after project is approved, showing progress expected to be accomplished and the money expected to be spent.

CERTIFICATION

The undersigned company, and the official executing this certification on its behalf, hereby certify that the information contained in this form and accompanying papers is correct and complete to the best of their knowledge and belief.

(Name of company)	By Sophie Neville (Signature of authorized official)
(Date)	Partner (Title)

Title 18, U. S. Code (Crimes), Section 1001, makes it a criminal offense to make a willfully false statement or representation to any department or agency of the United States as to any matter within its jurisdiction.

*Same as footnote on page 1.

16—64067-1 U. S. GOVERNMENT PRINTING OFFICE

[illegible]-[illegible]
Answers to Questions
Form [illegible]-103

18. (a) Buildings at Portal of Tamarack [illegible] tunnel, Tamarack [illegible] tunnel, Electric Hoist on [illegible] tunnel level, section of old Tamarack shaft to 200 level and old workings of 200 level will all be used in the execution of the proposed project.
(b) The ground to be explored is the Tamarack "Met Join" between the Tamarack zero ([illegible]) level and Tamarack 200 level.

19. Verbal arrangements have been made with a contract trucker to haul ore produced to either of two custom mills near Wallace, Idaho. This is the same arrangement that was used during previous operation.

21. 150 feet of raise and 300 ft. of drifting.
This can be completed in 10 months time.

23.

(a)	Two Miners @ $500.00	$10,000.00
(b)	one, (part time)	[illegible].00
(c)	~~[illegible]~~	[illegible].00
(d)	none	.00
(e)	none	.00
(f)	none	.00
(g)	Drills, air hoist, mucking machine	1,000.00
(h)	Fishers, explosives, etc.	3,[illegible].00
(i)	Power	[illegible].00
	Total	$16,000.00

24.

Month	Progress expected	Approx. Expenditure
1	Repairs, 30 ft. Raise	1,600.00
2	40 ft. Raise	1,600.00
3	40 ft. Raise	1,600.00
4	40 ft. Raise	1,600.00
5	50 ft. Drift	1,600.00
6	50 ft. "	1,600.00
7	50 ft. "	1,600.00
8	50 ft. "	1,600.00
9	50 ft. "	1,600.00
10	50 ft. "	1,600.00
	Total	$16,000.00

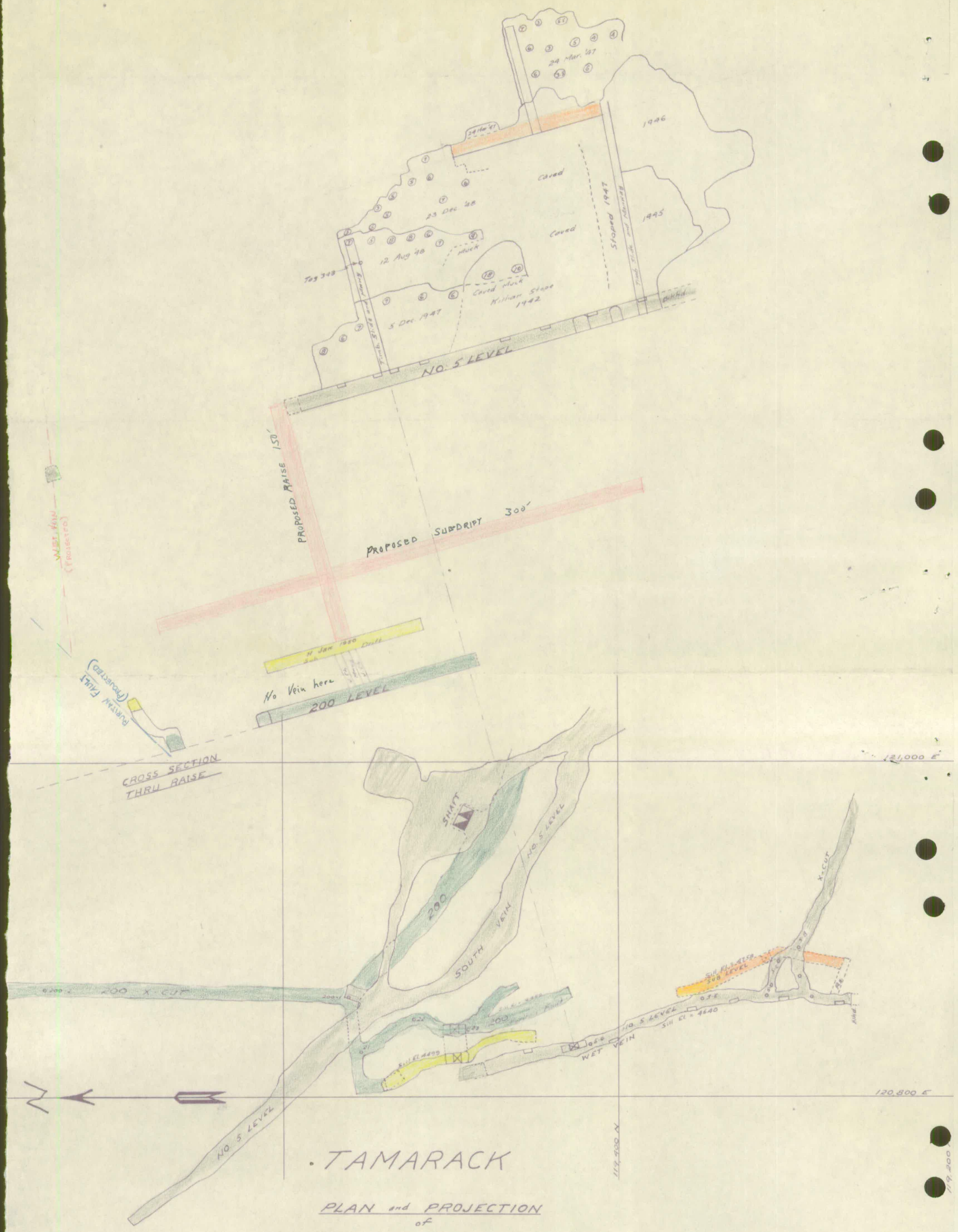

TAMARACK

PLAN and PROJECTION
of
WET VEIN
on
200 and NO. 5 LEVELS

Scale: 1" = 50' Mar. '49 S.R.W.

dmm/1603X

UNITED STATES
DEPARTMENT OF THE INTERIOR
GEOLOGICAL SURVEY

So. 157 Howard Street
Spokane 8, Washington

May 31, 1951

Mr. Landon F. Strobel
Executive Secretary
Defense Minerals Administration
Department of Interior
Washington 25, D. C.

Dear Mr. Strobel:

Enclosed herewith is an exploration application submitted by Mr. Corbin Neville on the Neville-Clem Lease, Shoshone County, Idaho.

Accompanying is an application on Form MF-100 which is presumably to obtain serialization on the property.

Yours very truly,

Thor H. Kiilsgaard

Thor H. Kiilsgaard
For: A. E. Weissenborn
Executive Officer, DMA
Field Team, Region II

Enclosure

cc: U.S.B.M.

DEPARTMENT OF THE INTERIOR
Defense Minerals Administration
RECEIVED
JUN 5 - 1951
LANDON F. STROBEL
Executive Secretary

JUN 11 1951

B

Form MF-103
(April 1951)

U. DEPARTMENT OF THE INTERIOR
DEFENSE MINERALS ADMINISTRATION

Budget Bureau No. 42-R1035.
Approval expires 6-30-51.

APPLICATION FOR AID FOR AN EXPLORATION PROJECT PURSUANT TO MINERAL ORDER 5, UNDER DEFENSE PRODUCTION ACT OF 1950

DO NOT FILL IN THIS BLOCK

Docket No. DMA 11038

Date received 6-25-51

Participation

NEVILLE-CLEM LEASE
Lessees of Tamarack "Wet Vein"
Box 987
Wallace, Idaho

Name and address of applicant

DEPARTMENT OF THE INTERIOR
Defense Minerals Administration
RECEIVED
JUN 5-1951
LANDON F. STROBEL
Executive Secretary

Date May 26, 1951

FILL IN THIS BLOCK

Date of application May 26, 1951

Estimated cost $16,000.00

Mineral or metal Zinc, Lead

Percentage of Government participation 50%

Location of mine Nine Miles N.E. of Wallace, Idaho (Access by Tamarack #5 tunnel)

Date of filing MF-100 May 26, 1951

DMA Docket Number, if available

INSTRUCTIONS

Read Mineral Order 5, Regulations Governing Government Aid in Defense Projects, before completing this application. Submit four signed copies of the application to Defense Minerals Administration, Department of the Interior, Washington 25, D. C., or to the nearest field executive officer thereof, with your name and address on each sheet of the application and all accompanying papers. If any question is inapplicable, or if you cannot answer it, so state on the form. Where the space provided for answer is insufficient, answer on a separate sheet, annex it to the application form, and refer to it in space for answer. If the application is approved, you will be presented with an exploration project contract on Form MF-200, for your signature.

THE APPLICANT

*1. Is applicant an individual, partnership, or corporation? MF-100

*2. If a partnership, state names and addresses of partners. MF-100

*3. If a corporation, state names and addresses of officers, directors, and five largest stockholders. MF-100

*4. Describe the mining and general business experience of (*a*) the applicant, and (*b*) the person or persons who will manage the project. MF-100

*5. Are you the owner or the lessee of the property? Lessee, Lease from Day Mines, Inc.

6. If owner, state what claims, liens, or encumbrances, if any, are against the property.

7. If lessee, attach a copy of the lease and state if it is in good standing. Verbal arrangement. 15% Royalty.

NOTE.—It will be necessary to procure and attach to the exploration project contract agreements of claimants, lienors, encumbrances and lessors subordinating their interests in the property to the interest of the Government under the contract.

8. Furnish current financial statement, showing assets and liabilities, and a profit and loss statement. Partners' individual assets.

9. How much money is applicant prepared to invest in proposed project? Is it sufficient to pay your part of the cost of the project as detailed in question 23 of this application form, in accordance with the regulations on Government participation (Section 9 of Mineral Order 5)? Prepared to invest $8000.00 or operators share.

*If you have already answered these questions on MF-100, you are not required to answer the questions for this application.

16—64067-1

THE PROPERTY

10. (*a*) Give a description of the real property that will be in any way involved in the exploration project, including any existing mine or operating property. Attached statement

(*b*) Give the legal description of the exact parcel, plot, or area upon which the exploration is to be conducted.

NOTE.—If both areas are the same, so state. The only obligation to repay the Government is from the net earnings from any commercial discovery made in the area specified in (*b*) above in which the exploration is to be conducted, and the expenditure of funds which may be charged as costs of the project must be limited to that area or to work necessary to perform the exploration in that area.

*11. State the present and former names of the property, if any. Tamarack Mine owned by Day Mines, Inc.

*12. State, in detail, the location of the property with reference to towns, railroads, roads, shipping points, including distances and directions and kinds and conditions of roads. MF-100

*13. State source and quantity of water available for operations and its sufficiency at all seasons. State amount of power to be used, rate per hour or other cost, and source. MF-100

*14. Describe any existing useable facilities, equipment, buildings, or structure now on the property that will be devoted to the exploration work. MF-100

15. State in detail how the ore could be shipped and how and where milled. attached statement

*16. History: MF-100

(*a*) Give a statement, as complete as possible, of previous exploration, development, operation, and production of property, with reasons for any past suspensions of operations.

(*b*) State briefly the known history and production of adjoining and neighboring properties.

(*c*) Furnish any available (private) reports that may apply to this application, including results of mine examinations, recommended exploration and development, and metallurgical investigations.

*17. Production:

(*a*) If mine is in production, furnish the following information:

	Tons per day	*Grade or analysis*	*Cost per ton*	*Net value per ton*
(1) Mining				
(2) Milling				
(3) Shipped or sold				

*18. Ore or mineral reserves: (If property is or has been operating.) MF-100

(*a*) Describe the ore or mineral deposits briefly.

(*b*) Submit available maps and assay data.

(*c*) Give estimated tonnage and grade of each class of ore reserves.

19. State any conditions or circumstances regarding the property not sufficiently brought out by the foregoing questions. Same operator has entirely separate lease operation on Tamarack 400 level.

THE EXPLORATION

20. For what mineral or minerals and for what types of deposits and ores will the exploration be conducted? Sphalerite & lead

21. Describe briefly, but concisely, the proposed work and the estimated time required to complete it. attached statement

NOTE.—The Government will not participate in a project that will require more than 2 years to complete.

22. Furnish statement of the geological basis of the project with particular emphasis on factors leading the operator to expect the finding of commercial ore bodies. This statement should be accompanied by supporting maps such as geological maps, maps of the proposed openings and assay maps, sample lists, and other pertinent data. Accompaning Map.

THE REQUIREMENTS AND COSTS

23. Tabulate in the form of an itemized statement with a sum for each item the estimated requirements and costs of the project so that the total will give the estimated cost of the project in which the Government will participate, as follows: attached statement

(*a*) Labor, by numbers and classes (miners, muckers, millmen, etc.), with wages of each.

(*b*) Supervisors, by numbers and positions, with salaries of each.

(*c*) Cost of necessary repairs to existing facilities, structures, and buildings.

(*d*) Cost of necessary installation or construction of additional facilities, structures, and buildings.

(*e*) Cost of items of equipment, not now owned by the applicant which must be purchased for operations at a cost of $50 or more each.

(*f*) Cost of rental for equipment which the operator proposes to rent.

(*g*) Rental value of items of equipment which the operator now owns and which will be devoted to the work.

(*h*) Cost of materials and supplies, including items of equipment costing less than $50 each.

(*i*) Cost of power, water, utilities, and any other items not provided for above.

24. Furnish a time schedule of the project, stated in terms of months after project is approved, showing progress expected to be accomplished and the money expected to be spent. attached statement

CERTIFICATION

The undersigned company, and the official executing this certification on its behalf, hereby certify that the information contained in this form and accompanying papers is correct and complete to the best of their knowledge and belief.

MeVILLE-CLEA LEASE	By Porkin Meville
(Name of company)	(Signature of authorized official)
May 26, 1951	Partner
(Date)	(Title)

Title 18, U. S. Code (Crimes), Section 1001, makes it a criminal offense to make a willfully false statement or representation to any department or agency of the United States as to any matter within its jurisdiction.

*Same as footnote on page 1.

16—64067-1 U. S. GOVERNMENT PRINTING OFFICE

NEVILLE-CLEM LEASE
Answers to Questions
Form MF-103

10. (a) Buildings at Portal of Tamarack #5 tunnel, Tamarack #5 tunnel, Electric Hoist on #5 tunnel level, section of old Tamarack shaft to 200 level and old workings of 200 level will all be used in the execution of the proposed project.
(b) The ground to be explored is the Tamarack "Wet Vein" between the Tamarack zero (#5) level and Tamarack 200 level.

15. Verbal arrangements have been made with a contract trucker to haul ore produced to either of two custom mills near Wallace, Idaho. This is the same arrangement that was used during previous operation.

21. 150 feet of raise and 300 ft. of drifting.
This can be completed in 10 months time.

23.

(a)	Two Miners @ 5000.00	$10,000.00
(b)	one, (part time)	500.00
(c)	~~XXXX~~	500.00
(d)	none	.00
(e)	none	.00
(f)	none	.00
(g)	Drills, air hoist, Mucking Machine	1,000.00
(h)	Timbers, Explosives, etc.	3,500.00
(i)	Power	500.00
	Total	$16,000.00

24.

Month	Progress expected	Approx. Expenditure
1	Repairs, 30ft. Raise	$ 1,600.00
2	40 ft. Raise	1,800.00
3	40 ft. Raise	1,800.00
4	40 ft. Raise	1,800.00
5	50 ft. Drift	1,500.00
6	50 ft. "	1,500.00
7	50 ft. "	1,500.00
8	50 ft. "	1,500.00
9	50 ft. "	1,500.00
10	50 ft. "	1,500.00
	Total	$16,000.00

Form MF-103
(April 1951)

U. S. DEPARTMENT OF THE INTERIOR
DEFENSE MINERALS ADMINISTRATION

Budget Bureau No. 42-R1035.
Approval expires 6-30-51.

APPLICATION FOR AID FOR AN EXPLORATION PROJECT PURSUANT TO MINERAL ORDER 5, UNDER DEFENSE PRODUCTION ACT OF 1950

DO NOT FILL IN THIS BLOCK

Docket No. DMA 1603 X

Date received 6-5-51

Participation

[illegible]-[illegible] Lease
Lessees of Tamarack "Lot Vein"
Box 987
Wallace, Idaho

DEPARTMENT OF THE INTERIOR
Defense Minerals Administration
RECEIVED
JUN 5-1951
LANDON F. STROBEL
Executive Secretary

Name and address of applicant

Date May 26, 1951

FILL IN THIS BLOCK

Date of application May 26, 1951

Estimated cost $16,000.00

Mineral or metal Zinc, Lead

Percentage of Government participation 50%

Location of mine Nine Miles N.E. of Wallace, Idaho
(Access by Tamarack #5 tunnel)

Date of filing MF-100 May 26, 1951

DMA Docket Number, if available

INSTRUCTIONS

Read Mineral Order 5, Regulations Governing Government Aid in Defense Projects, before completing this application. Submit four signed copies of the application to Defense Minerals Administration, Department of the Interior, Washington 25, D. C., or to the nearest field executive officer thereof, with your name and address on each sheet of the application and all accompanying papers. If any question is inapplicable, or if you cannot answer it, so state on the form. Where the space provided for answer is insufficient, answer on a separate sheet, annex it to the application form, and refer to it in space for answer. If the application is approved, you will be presented with an exploration project contract on Form MF-200, for your signature.

THE APPLICANT

*1. Is applicant an individual, partnership, or corporation? MF-100
*2. If a partnership, state names and addresses of partners. MF-100
*3. If a corporation, state names and addresses of officers, directors, and five largest stockholders. MF-100
*4. Describe the mining and general business experience of (*a*) the applicant, and (*b*) the person or persons who will manage the project. MF-100
*5. Are you the owner or the lessee of the property? Lessee, Lease from Day Mines, Inc.
6. If owner, state what claims, liens, or encumbrances, if any, are against the property.
7. If lessee, attach a copy of the lease and state if it is in good standing. Verbal arrangement. 15% Royalty.

NOTE.—It will be necessary to procure and attach to the exploration project contract agreements of claimants, lienors, encumbrances and lessors subordinating their interests in the property to the interest of the Government under the contract. Partners' individual assets.

8. Furnish current financial statement, showing assets and liabilities, and a profit and loss statement.
9. How much money is applicant prepared to invest in proposed project? Is it sufficient to pay your part of the cost of the project as detailed in question 23 of this application form, in accordance with the regulations on Government participation (Section 9 of Mineral Order 5)? Prepared to invest $8,000.00 or operators share.

*If you have already answered these questions on MF-100, you are not required to answer the questions for this application.

16—64067-1

THE PROPERTY

10. (*a*) Give a description of the real property that will be in any way involved in the exploration project, including any existing mine or operating property. Attached statement

(*b*) Give the legal description of the exact parcel, plot, or area upon which the exploration is to be conducted.

NOTE.—If both areas are the same, so state. The only obligation to repay the Government is from the net earnings from any commercial discovery made in the area specified in (*b*) above in which the exploration is to be conducted, and the expenditure of funds which may be charged as costs of the project must be limited to that area or to work necessary to perform the exploration in that area.

*11. State the present and former names of the property, if any. Tamarack Mine owned by Ray Mines, Inc.

*12. State, in detail, the location of the property with reference to towns, railroads, roads, shipping points, including distances and directions and kinds and conditions of roads. MF-100

*13. State source and quantity of water available for operations and its sufficiency at all seasons. State amount of power to be used, rate per hour or other cost, and source. MF-100

*14. Describe any existing useable facilities, equipment, buildings, or structure now on the property that will be devoted to the exploration work. MF-100

15. State in detail how the ore could be shipped and how and where milled. attached statement

*16. History: MF-100

(*a*) Give a statement, as complete as possible, of previous exploration, development, operation, and production of property, with reasons for any past suspensions of operations.

(*b*) State briefly the known history and production of adjoining and neighboring properties.

(*c*) Furnish any available (private) reports that may apply to this application, including results of mine examinations, recommended exploration and development, and metallurgical investigations.

*17. Production:

(*a*) If mine is in production, furnish the following information:

	Tons per day	*Grade or analysis*	*Cost per ton*	*Net value per ton*
(1) Mining				
(2) Milling				
(3) Shipped or sold				

*18. Ore or mineral reserves: (If property is or has been operating.) MF-100

(*a*) Describe the ore or mineral deposits briefly.

(*b*) Submit available maps and assay data.

(*c*) Give estimated tonnage and grade of each class of ore reserves.

19. State any conditions or circumstances regarding the property not sufficiently brought out by the foregoing questions. Same operator has entirely separate lease operation on Tamarack 400 level.

THE EXPLORATION

20. For what mineral or minerals and for what types of deposits and ores will the exploration be conducted? Sphalerite & lead

21. Describe briefly, but concisely, the proposed work and the estimated time required to complete it. attached statement

NOTE.—The Government will not participate in a project that will require more than 2 years to complete.

22. Furnish statement of the geological basis of the project with particular emphasis on factors leading the operator to expect the finding of commercial ore bodies. This statement should be accompanied by supporting maps such as geological maps, maps of the proposed openings and assay maps, sample lists, and other pertinent data. Area opening map.

THE REQUIREMENTS AND COSTS

23. Tabulate in the form of an itemized statement with a sum for each item the estimated requirements and costs of the project so that the total will give the estimated cost of the project in which the Government will participate, as follows:

(*a*) Labor, by numbers and classes (miners, muckers, millmen, etc.), with wages of each. attached statement

(*b*) Supervisors, by numbers and positions, with salaries of each.

(*c*) Cost of necessary repairs to existing facilities, structures, and buildings.

(*d*) Cost of necessary installation or construction of additional facilities, structures, and buildings.

(*e*) Cost of items of equipment, not now owned by the applicant which must be purchased for operations at a cost of $50 or more each.

(*f*) Cost of rental for equipment which the operator proposes to rent.

(*g*) Rental value of items of equipment which the operator now owns and which will be devoted to the work.

(*h*) Cost of materials and supplies, including items of equipment costing less than $50 each.

(*i*) Cost of power, water, utilities, and any other items not provided for above.

24. Furnish a time schedule of the project, stated in terms of months after project is approved, showing progress expected to be accomplished and the money expected to be spent. attached statement

CERTIFICATION

The undersigned company, and the official executing this certification on its behalf, hereby certify that the information contained in this form and accompanying papers is correct and complete to the best of their knowledge and belief.

VIOLA-ALLEN LEASE
(Name of company)

By Corbin Neville
(Signature of authorized official)

July 26, 1951
(Date)

Partner
(Title)

Title 18, U. S. Code (Crimes), Section 1001, makes it a criminal offense to make a willfully false statement or representation to any department or agency of the United States as to any matter within its jurisdiction.

*Same as footnote on page 1.

16—64067-1 U. S. GOVERNMENT PRINTING OFFICE

NOVILLE-OLSEN LEASE
Answers to Questions
Form MF-103

10. (a) Buildings at Portal of Tamarack #5 tunnel, Tamarack #5 tunnel, Electric Hoist on #5 tunnel level, section of old Tamarack shaft to 200 level and old workings of 200 level will all be used in the execution of the proposed project.
(b) The ground to be explored is the Tamarack "Wet Vein" between the Tamarack zero (#5) level and Tamarack 200 level.

15. Verbal arrangements have been made with a contract trucker to haul ore produced to either of two custom mills near Wallace, Idaho. This is the same arrangement that was used during previous operation.

21. 150 feet of raise and 300 ft. of drifting.
This can be completed in 10 months time.

23.

(a)	Two Miners @ $5000.00	$10,000.00
(b)	one, (part time)	500.00
(c)	~~none~~	500.00
(d)	none	.00
(e)	none	.00
(f)	none	.00
(g)	Drills, air hoist, Mucking Machine	1,000.00
(h)	Timbers, Explosives, etc.	3,500.00
(i)	Power	500.00
	Total	$15,000.00

24.

Month	Progress expected	Approx. Expenditure
1	Repairs, 30 ft. raise	$ 1,600.00
2	40 ft. Raise	1,800.00
3	40 ft. Raise	1,800.00
4	40 ft. Raise	1,800.00
5	50 ft. Drift	1,500.00
6	50 ft. "	1,500.00
7	50 ft. "	1,500.00
8	50 ft. "	1,500.00
9	50 ft. "	1,500.00
10	50 ft. "	1,500.00
	Total	$15,000.00

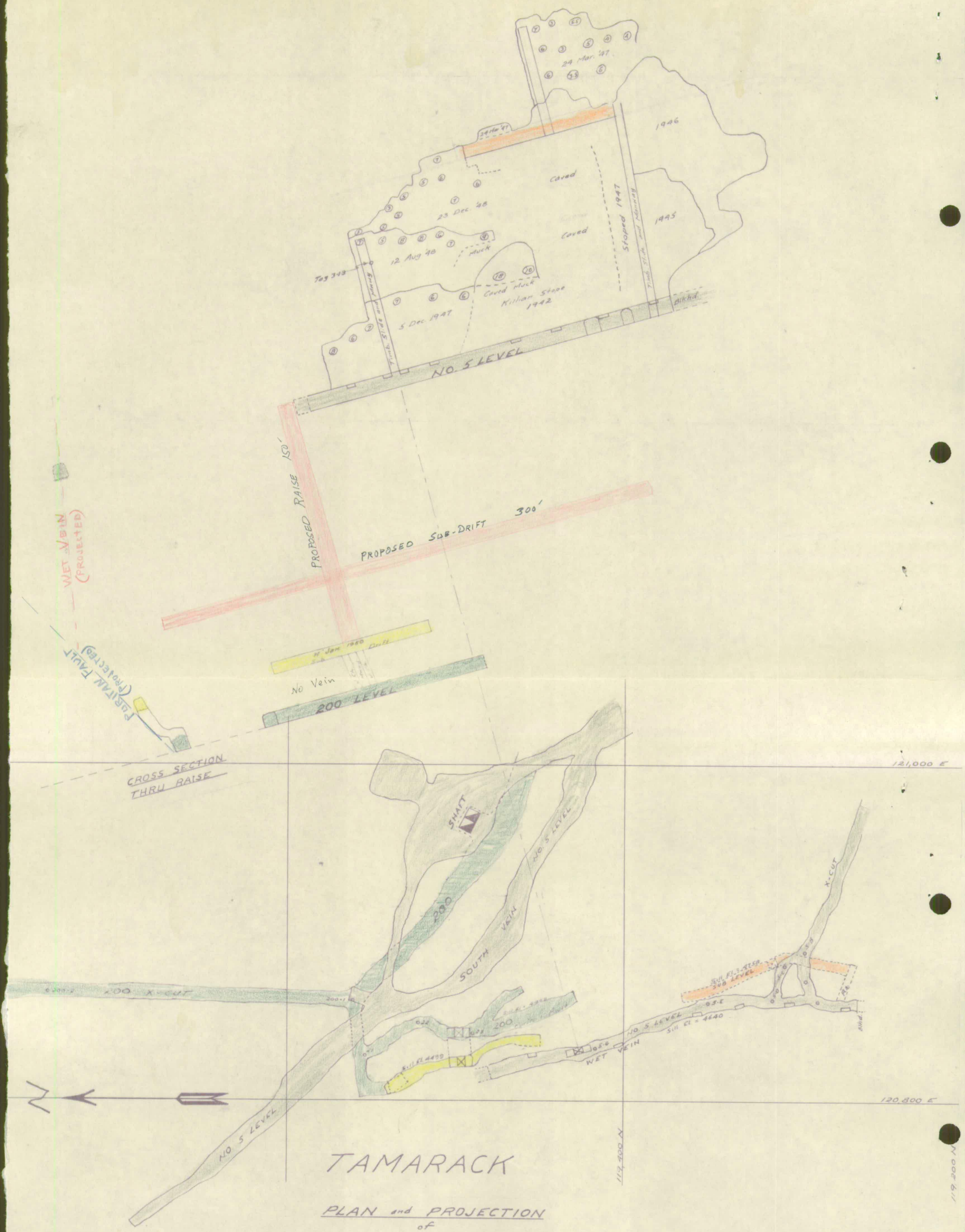

TAMARACK

PLAN and PROJECTION
of
WET VEIN
on
200 and NO. 5 LEVELS

Scale: 1" = 50' Mar. '49 S.R.W.

Form MF-103
(April 1951)

U.S. DEPARTMENT OF THE INTERIOR
DEFENSE MINERALS ADMINISTRATION

Budget Bureau No. 42-R1035.
Approval expires 6-30-51.

APPLICATION FOR AID FOR AN EXPLORATION PROJECT PURSUANT TO MINERAL ORDER 5, UNDER DEFENSE PRODUCTION ACT OF 1950

DO NOT FILL IN THIS BLOCK

Docket No. [illegible]

Date received 6-5-51

Participation

NEVILLE-CLEM LEASE
Lessees of Tamarack "Wet Vein"
Box 987
Wallace, Idaho

DEPARTMENT OF THE INTERIOR
Defense Minerals Administration
RECEIVED
JUN 5-1951
LANDON F. STROBEL
Executive Secretary

Name and address of applicant

Date May 26, 1951

FILL IN THIS BLOCK

Date of application May 26, 1951

Estimated cost $16,000.00

Mineral or metal Zinc, Lead

Percentage of Government participation 50%

Location of mine Nine Miles N.E. of Wallace, Idaho
(Access by Tamarack #5 tunnel)

Date of filing MF-100 May 26, 1951

DMA Docket Number, if available

INSTRUCTIONS

Read Mineral Order 5, Regulations Governing Government Aid in Defense Projects, before completing this application. Submit four signed copies of the application to Defense Minerals Administration, Department of the Interior, Washington 25, D. C., or to the nearest field executive officer thereof, with your name and address on each sheet of the application and all accompanying papers. If any question is inapplicable, or if you cannot answer it, so state on the form. Where the space provided for answer is insufficient, answer on a separate sheet, annex it to the application form, and refer to it in space for answer. If the application is approved, you will be presented with an exploration project contract on Form MF-200, for your signature.

THE APPLICANT

*1. Is applicant an individual, partnership, or corporation? MF-100

*2. If a partnership, state names and addresses of partners. MF-100

*3. If a corporation, state names and addresses of officers, directors, and five largest stockholders. MF-100

*4. Describe the mining and general business experience of (*a*) the applicant, and (*b*) the person or persons who will manage the project. MF-100

*5. Are you the owner or the lessee of the property? Lessee, Lease from Day Mines, Inc.

6. If owner, state what claims, liens, or encumbrances, if any, are against the property.

7. If lessee, attach a copy of the lease and state if it is in good standing. Verbal arrangement. 15% Royalty.

NOTE.—It will be necessary to procure and attach to the exploration project contract agreements of claimants, lienors, encumbrances and lessors subordinating their interests in the property to the interest of the Government under the contract.

8. Furnish current financial statement, showing assets and liabilities, and a profit and loss statement. Partners' individual assets.

9. How much money is applicant prepared to invest in proposed project? Is it sufficient to pay your part of the cost of the project as detailed in question 23 of this application form, in accordance with the regulations on Government participation (Section 9 of Mineral Order 5)? Prepared to invest $8000.00 or operators share.

*If you have already answered these questions on MF-100, you are not required to answer the questions for this application.

16—64067-1

THE PROPERTY

10. (*a*) Give a description of the real property that will be in any way involved in the exploration project, including any existing mine or operating property. Attached statement

(*b*) Give the legal description of the exact parcel, plot, or area upon which the exploration is to be conducted.

NOTE.—If both areas are the same, so state. The only obligation to repay the Government is from the net earnings from any commercial discovery made in the area specified in (*b*) above in which the exploration is to be conducted, and the expenditure of funds which may be charged as costs of the project must be limited to that area or to work necessary to perform the exploration in that area.

*11. State the present and former names of the property, if any. Tamarack Mine owned by Day Mines, Inc.

*12. State, in detail, the location of the property with reference to towns, railroads, roads, shipping points, including distances and directions and kinds and conditions of roads. MF-100

*13. State source and quantity of water available for operations and its sufficiency at all seasons.
State amount of power to be used, rate per hour or other cost, and source. MF-100

*14. Describe any existing useable facilities, equipment, buildings, or structure now on the property that will be devoted to the exploration work. MF-100

15. State in detail how the ore could be shipped and how and where milled. attached statement

*16. History: MF-100

(*a*) Give a statement, as complete as possible, of previous exploration, development, operation, and production of property, with reasons for any past suspensions of operations.

(*b*) State briefly the known history and production of adjoining and neighboring properties.

(*c*) Furnish any available (private) reports that may apply to this application, including results of mine examinations, recommended exploration and development, and metallurgical investigations.

*17. Production:

(*a*) If mine is in production, furnish the following information:

	Tons per day	*Grade or analysis*	*Cost per ton*	*Net value per ton*
(1) Mining				
(2) Milling				
(3) Shipped or sold				

*18. Ore or mineral reserves: (If property is or has been operating.) MF-100

(*a*) Describe the ore or mineral deposits briefly.

(*b*) Submit available maps and assay data.

(*c*) Give estimated tonnage and grade of each class of ore reserves.

19. State any conditions or circumstances regarding the property not sufficiently brought out by the foregoing questions.
Same operator has entirely separate lease operation on Tamarack 400 level.

THE EXPLORATION

20. For what mineral or minerals and for what types of deposits and ores will the exploration be conducted? Sphalerite & lead.

21. Describe briefly, but concisely, the proposed work and the estimated time required to complete it. attached statement

NOTE.—The Government will not participate in a project that will require more than 2 years to complete.

22. Furnish statement of the geological basis of the project with particular emphasis on factors leading the operator to expect the finding of commercial ore bodies. This statement should be accompanied by supporting maps such as geological maps, maps of the proposed openings and assay maps, sample lists, and other pertinent data. Accompaning Map.

THE REQUIREMENTS AND COSTS

23. Tabulate in the form of an itemized statement with a sum for each item the estimated requirements and costs of the project so that the total will give the estimated cost of the project in which the Government will participate, as follows:

(*a*) Labor, by numbers and classes (miners, muckers, millmen, etc.), with wages of each. attached statement

(*b*) Supervisors, by numbers and positions, with salaries of each.

(*c*) Cost of necessary repairs to existing facilities, structures, and buildings.

(*d*) Cost of necessary installation or construction of additional facilities, structures, and buildings.

(*e*) Cost of items of equipment, not now owned by the applicant which must be purchased for operations at a cost of $50 or more each.

(*f*) Cost of rental for equipment which the operator proposes to rent.

(*g*) Rental value of items of equipment which the operator now owns and which will be devoted to the work.

(*h*) Cost of materials and supplies, including items of equipment costing less than $50 each.

(*i*) Cost of power, water, utilities, and any other items not provided for above.

24. Furnish a time schedule of the project, stated in terms of months after project is approved, showing progress expected to be accomplished and the money expected to be spent. attached statement

CERTIFICATION

The undersigned company, and the official executing this certification on its behalf, hereby certify that the information contained in this form and accompanying papers is correct and complete to the best of their knowledge and belief.

NEVILLE-CLEM LEASE
(Name of company)

By Gordon Neville
(Signature of authorized official)

May 26, 1951
(Date)

Partner
(Title)

Title 18, U. S. Code (Crimes), Section 1001, makes it a criminal offense to make a willfully false statement or representation to any department or agency of the United States as to any matter within its jurisdiction.

*Same as footnote on page 1.

16—64067-1 U. S. GOVERNMENT PRINTING OFFICE

NEVILLE-CLEM LEASE
Answers to Questions
Form MF-103

10. (a) Buildings at Portal of Tamarack #5 tunnel, Tamarack #5 tunnel, Electric Hoist on #5 tunnel level, section of old Tamarack shaft to 200 level and old workings of 200 level will all be used in the execution of the proposed project.
(b) The ground to be explored is the Tamarack "Wet Vein" between the Tamarack zero (#5) level and Tamarack 200 level.

15. Verbal arrangements have been made with a contract trucker to haul ore produced to either of two custom mills near Wallace, Idaho. This is the same arrangement that was used during previous operation.

21. 150 feet of raise and 300 ft. of drifting.
This can be completed in 10 months time.

23.

(a)	Two Miners @ 5000.00	$10,000.00
(b)	one, (part time)	500.00
(c)	~~XXXX~~	500.00
(d)	none	.00
(e)	none	.00
(f)	none	.00
(g)	Drills, air hoist, Mucking Machine	1,000.00
(h)	Timbers, Explosives, etc.	3,500.00
(i)	Power	500.00
	Total	$16,000.00

24.

Month	Progress expected	Approx. Expenditure
1	Repairs, 30Ft. Raise	$ 1,600.00
2	40 ft. Raise	1,800.00
3	40 ft. Raise	1,800.00
4	40 ft. Raise	1,800.00
5	50 ft. Drift	1,500.00
6	50 ft. "	1,500.00
7	50 ft. "	1,500.00
8	50 ft. "	1,500.00
9	50 ft. "	1,500.00
10	50 ft. "	1,500.00
	Total	$16,000.00

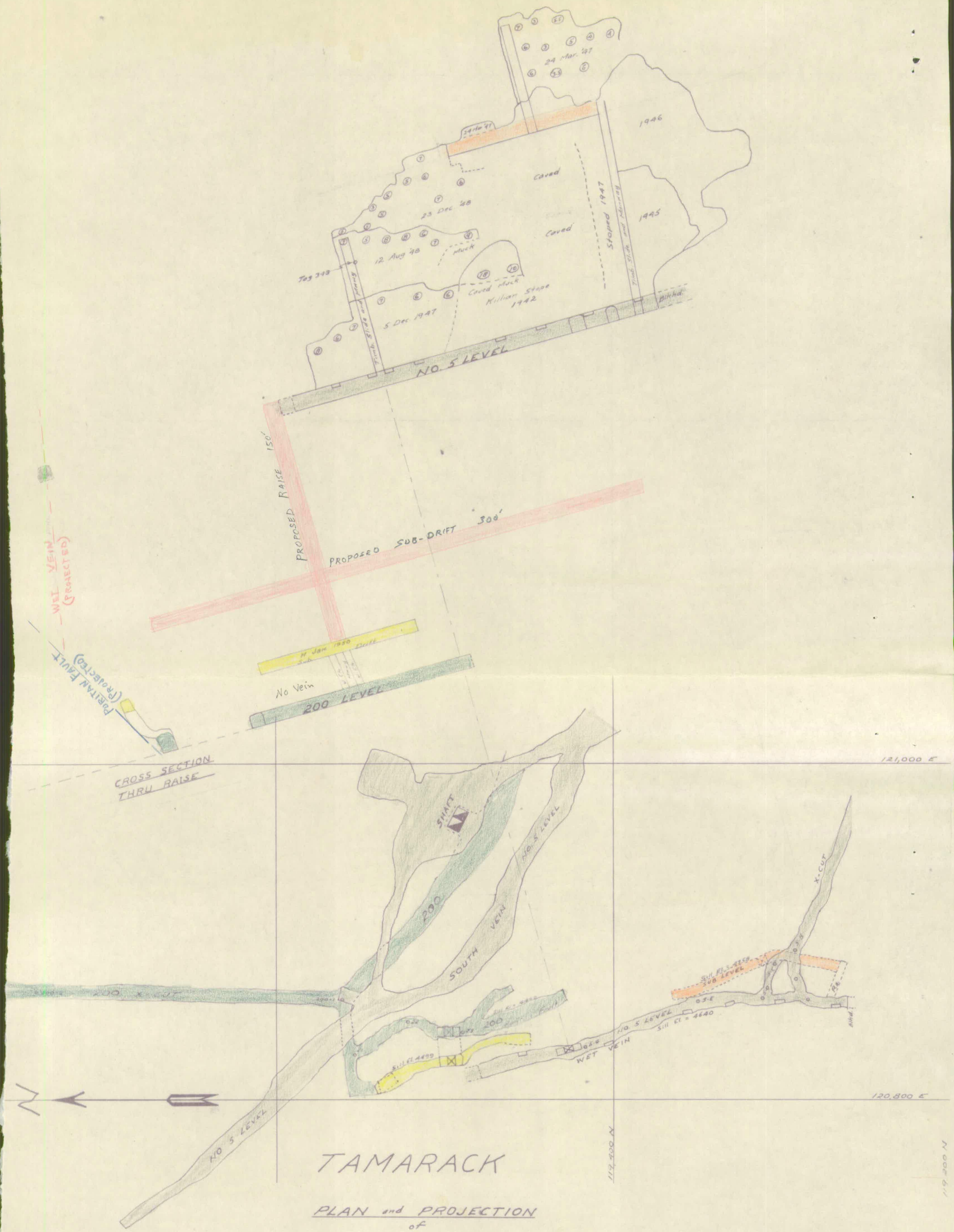

TAMARACK

PLAN and PROJECTION
of
WET VEIN
on
200 and NO. 5 LEVELS

Scale: 1" = 50' Mar. '49 S.D.W.

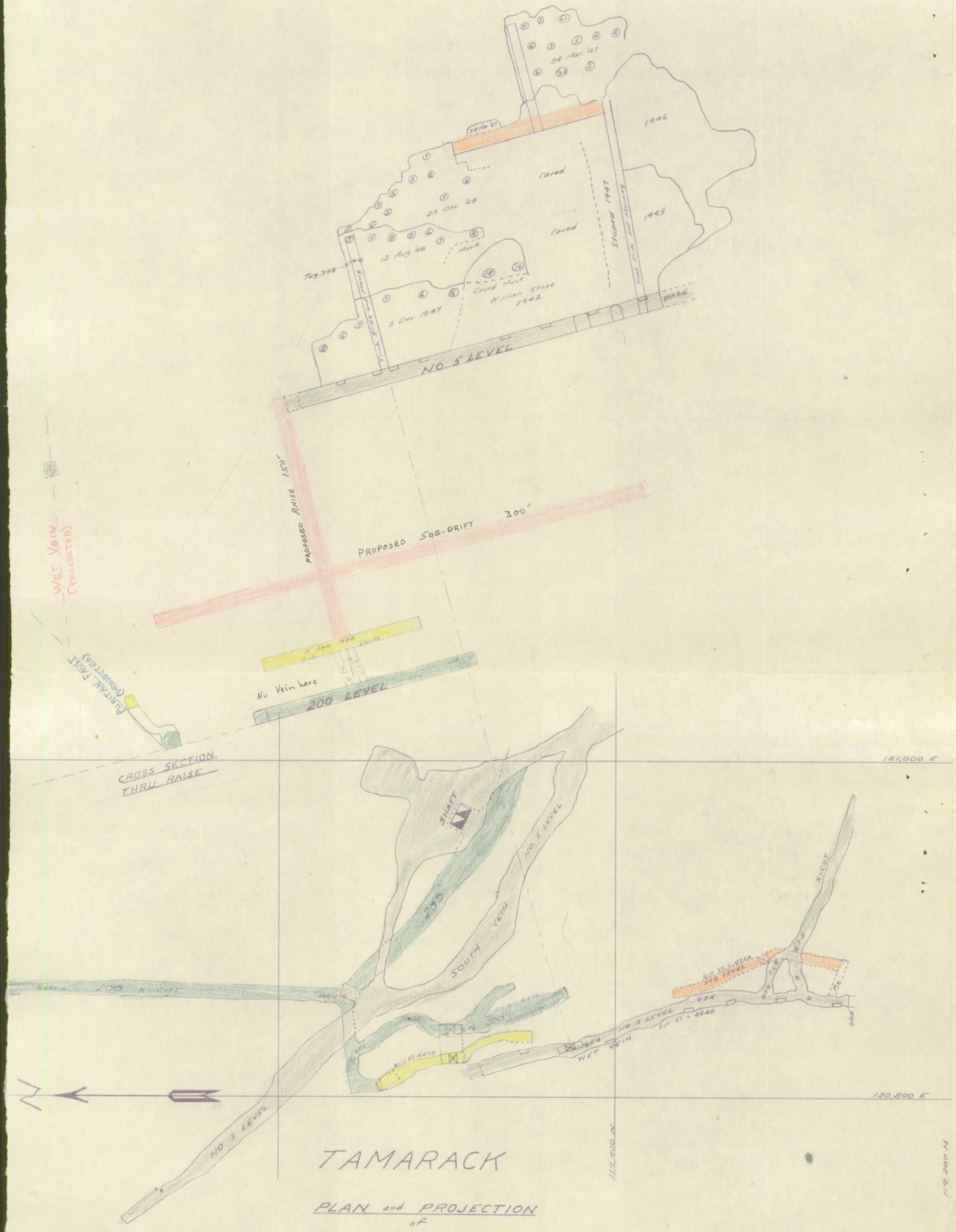
24 Mar. '47
24 Mar. '47
1946
Caved
23 Dec. '48
Caved
Stoped 1947
1945
12 Aug. '48
Muck
Caved Muck
Killian Stope
1942
5 Dec. 1947
Raised 8'x8' to 1946
Raised 8'x8' to 1945
Bulkhd.
NO. 5 LEVEL
PROPOSED RAISE 150'
PROPOSED SUB-DRIFT 300'
WET VEIN (PROJECTED)
11 Jan. 1940
Drift
No Vein here
200 LEVEL
BURTAK FAULT (Projected)
CROSS SECTION THRU RAISE
121,000 E
SHAFT
200
NO. 5 LEVEL
SOUTH VEIN
X-CUT
200 X-CUT
Sill El. 4459
200
Sill El. 4440
NO. 5 LEVEL
Sill El. = 4640
WET VEIN
Sill El. 4459
200 LEVEL
NO. 5 LEVEL
120,800 E
119,400 N
TAMARACK
PLAN and PROJECTION
of
WET VEIN
on
200 and NO. 5 LEVELS
Scale: 1" = 50'
Mar. '49 S.D.W.