DMA Form 1

DEFENSE MINERALS ADMINISTRATION
Control Slip

CONTROLLED DOCUMENT

DMA Docket No. [illegible]

DO NOT DETACH THIS SLIP

Action on this document is recorded and controlled in Reports and Records Branch. Any movement of this document between divisions or offices of DMA or movement outside DMA must be reported to the Reports and Records Branch. Actions taken that affect status of the case must also be reported.

This document has been recorded as

[illegible]

Any action taken to change the type of request for assistance must be promptly reported to the Reports and Records Branch. Use DMA Form 2 for submitting these reports.

Routing Slip

To:	[illegible]	Date	[illegible]
To:	Cor. Comm.	Date	7-24-'51
To:	Field Team	Date	7-27-'51
To:	D.M.E.A.	Date	11-30-'51
To:	Ellis	Date	12-11-'51
To:	Johnson, Rm. 3649 Ent.	Date	12-12-'51
To:	Nelson (Rm. 4216 G.S.A.)	Date	12-13-'51
To:		Date	
To:		Date	
To:		Date	
To:		Date	
To:		Date	
To:		Date	
To:		Date	
To:		Date	

DO NOT DETACH

CONTROLLED DOCUMENT

INT.-DUP. SEC., WASH., D.C. 98868

700
FILE COPY
SURNAME:

Ellis
Johnson
Nelson
Mutt

UNITED STATES
DEPARTMENT OF THE INTERIOR
DEFENSE MINERALS ADMINISTRATION
WASHINGTON 25, D. C.

AIR MAIL

JAN 9 1952

Mr. Troy . . Becker
Challis, Idaho

Re: Docket No. DMA-1823X
(Cobalt-Copper)

Dear Mr. Becker:

This will acknowledge receipt of your letter dated December 26, 1951, appertaining to the above captioned project. At the time the letter arrived I was absent from Washington hence the delay in answering.

I have carefully noted the contents of your letter and fully understand your disappointment upon receiving the letter of denial under date of December 20, 1951. In reviewing your application and taking into consideration the reports of other interested Government agencies, the chances of making an important discovery of copper or cobalt at subject property appear to be quite limited.

Under the circumstances it will be necessary to inform you that no further action may be taken at this time. If future work at your property reveals evidence which might materially alter this opinion, please be assured we will be glad to consider a new application.

Sincerely yours,

E.M. 1-9-52

Ernest M. Ellis, Acting Chief
Rare & Misc. Metals Division
Defense Minerals Exploration
Administration

EwEllis/jem
1-7-52
cc to: Adm. Reading File
Mails & FilesBr.
Docket
Field Team, Region II (2)
Messrs. Mittendorf
Johnson, C. H. Rm. 3621
Nelson, Ned Rm. 4216 G.S.
Ellis

BJ

HOMA SMITH COMPANY
Management Engineers
Mining Division

Mitchell on file

DEPARTMENT OF THE INTERIOR
RECEIVED
DEC 29 1951
Defense Minerals Administration,
Production Expansion Division.

CENTRAL BUILDING, SEATTLE 4, WASHINGTON
MAIN 1842

Challis, Idaho
Dec. 26, 1951

Captain Ellis,
D. M. E. A.,
Dept. of the Interior,
Washington, D. C.

Troy E. Bechtel
DMA-1823X

Dear Captain Ellis:

I recently received a letter from Congressman Walter S. Baring whom you contacted by phone concerning a D. M. A. loan #1823X. He stated that you informed him that the geological formation was adverse to copper and cobalt. I also received word just the other day from Davidson and Nikoloric's Washington Office, giving me a few of the high points of the reports submitted from Mr. Weissenborn's Spokane Office of the D. M. A.

A great deal of consideration was given before this original application was submitted, and only after talking to a number of R. F. C. and D. M. A. engineers; Because I had originally been of the impression that it was another Agency set up solely for grants to large corporations. They assured me that it was the intention of the D. M. A. to go to any means to develop and prospect for some of our most critical metals, i. e. cobalt and copper, and that it wa s my duty as a prospector and mine operator to put this property into production. Certainly, if our Congress has enacted legislation of this caliber, for our protection and help of samll mine owners, I would surely help to carry it out. Now, after considerable work and lapse of time, I must take the stand that I was right in my original accusation that the present agency set up by the Government for the purchase and development of our critical materials did nothing more than act as gift agencies, possibly political, to some of our large corporations.

With specific reference to the Victory Mine: I did considerable development work for copper during our last official war, prior to the need of cobalt. Part of this was done with an R. F. C. Loan for copper development under R. F. C. loan docket # ND8700. This loan was approved,,and work supervised by Mr. Howard P. Sherman, Chief of the Mining Section of the R. F. C. Spokane Branch. Mr. Sherman had had considerable number of years experience in private industry before going with the R. F. C. You probably have access to a more complete record of him than I have. Prior to Mr. Sherman's examination, Mr. W. W. Staley, of the Idaho Bureau of Mines and Geology, and at that time and presently is, Professor of Mining and Geology at the University of Idaho, Moscow, examined the property for me. He felt that it had great merit for a copper producer. He later made a second trip to the property with Dr. Alfred L. Anderson, and Dr. Anderson stated that geologically the property was no different than the other properties

he had reported on in the Blackbird District in Pamphlet # 61 of the Idaho Bureau of Mines and Geology entitled "A Preliminary Report on the Cobalt Deposits in the Blackbird District, Lemhi County, Idaho". Feel free to contact Mr. Staley, if you like. Mr. Joseph B. Umpleby, of the U. S. G. S., made a report on the District prior to World War I, entitled "Geology and Ore Deposits, Lemhi County, Idaho" in U. S. Geological Survey Bulletin # 528. Another very outstanding U. S. Geologist, Clyde P. Ross, covers this area in Pamphlet # 25 of the Idaho Bureau of Mines and Geology, 1927, entitled "Ore Deposits in Tertiary Lava in the Salmon River Mountains, Idaho".

We are also well within the area outlined by J. S. Vhay of the U. S. G. S. as a cobalt-bearing region of Idaho and you have but to refer to your November issue of "Mining World", and the December issue of "Engineering and Mining Journal", for the very latest publication concerning Howe-Sound's Calera Mining Company's Cobalt Copper property, just a short distance from ours, to get a better picture of what is taking place there.

Sure, I'll grant that we have no large tonnages blocked out, but we do have a property that, according to a number of engineers and geologists, they have been many, warrants considerable development work. There is visible cobalt, as well as a lot of copper, that is high-grade enough to sort for shipment prior to milling. In fact, there hasn't been an engineer that I know of on the property, other than those that have in some way been associated, either directly or indirectly, with the Calera Company, that has felt that it did not have great promise for both Cobalt and Copper.

It would appear to me that possibly some of ~~you~~ our large corporations have intentionally infiltrated some of their men into critical Government Agencies, for the sole purpose of channelling Government aid funds and controlling and preventing as much as possible, competition within given areas to their parent organizations. After talking to a goodly number of other small operators and prospectors, they are of the same opinion as I. If this practice is continued, I can assure you that you will continue to rapidly lose the support of your small operators, probably at the expense of our national security. Perhaps this may be what is desired by the master mind behind this over-all program.

I am sure that you would not endorse or support that type of a program, and I wish to thank you for the help that you have given to Congressman Baring, also to me, concerning my application for D. M. A. Exploratory Funds, and if it should be the intention of the program to explore for critical metals, please give my application furthur consideration.

Sincerely yours,

Troy E. Becker

Troy E. Becker

TEB/bb
cc: Walter S. Baring, Congressman

FILE COPY
SURNAME:

Ellis
Selfridge
Johnson
Davis
Nelson
Merrill
Mayer
Lehman
Mittendorf (fw)

UNITED STATES
DEPARTMENT OF THE INTERIOR
DEFENSE MINERALS ADMINISTRATION
WASHINGTON 25, D. C.

AIR MAIL

68

DEC 20 1951

Mr. Troy E. Becker
Challis, Idaho

Re: Docket No. DMA-1023
(Cobalt-copper)

Dear Mr. Becker:

This Agency, the Defense Minerals Exploration Administration, has recently taken over the work of the former Supply Division of the Defense Minerals Administration. Your application filed under the above captioned docket number, has been reviewed by this office and other interested Government Agencies.

In the light of all the data available, there is insufficient evidence that would indicate an important discovery of either cobalt or copper might be made at your property large enough to be of importance to the National Defense. Under the circumstances we regret to inform you that your application for an exploration contract is denied.

We wish to thank you for bringing this property to the attention of the Government.

Sincerely yours,

C. O. Mittendorf (fw)

Acting Administrator
Defense Minerals Exploration
Administration

EEEllis/jem
12-13-51
cc to: Adm. Reading File
Mails & Files Br.
Docket
Field Team, Reg. II (2)
Messrs: Mittendorf
Johnson, C. H.
Nelson, Ned
Selfridge
Ellis

JCD
12-20-51

ROUTING SLIP
OFFICE OF THE ADMINISTRATOR

12/4/51

TO

FROM
JESS LARSON

PLEASE TAKE THE ACTION INDICATED BELOW:

1 [ ] PREPARE REPLY FOR MY SIGNATURE
2 [ ] SEE ME ABOUT ATTACHED
3 [ ] FOR CORRECTION AND RETURN
4 [ ] RETURN WITH YOUR COMMENTS
5 [ ] INVESTIGATE AND REPORT
6 [ ] ANSWER AND FURNISH ME COPY OF YOUR REPLY
7 [ ] NECESSARY ACTION
8 [ ] NOTE AND RETURN
9 [ ] FOR CONCURRENCE AND RETURN
10 [ ] APPROVAL
11 [ ] YOUR INFORMATION
12 [ ] FILING
13 [ ] SIGNATURE
14 [ ] IMMEDIATE ACTION

COMMENT

GSA-WASH DC 51-4861

GSA FORM 8
April 1951

WALTER S. BARING
CONGRESSMAN
NEVADA (A. L.)
OFFICE ADDRESS:
SUITE 1509
HOUSE OFFICE BUILDING

Congress of the United States
House of Representatives
Washington, D. C.

INTERIOR AND INSULAR AFFAIRS COMMITTEE
SUBCOMMITTEES:
PUBLIC LANDS
MINES AND MINING
IRRIGATION-RECLAMATION
COMMITTEE ON EXPENDITURES IN THE EXECUTIVE DEPARTMENTS
SUBCOMMITTEES:
PUBLIC ACCOUNTS
GOVERNMENT OPERATIONS

November 30, 1951

Adm D
Young

Administrator Jess Larson
Defense Materials Procurement Administration
Department of the Interior
Washington, D. C.

DMA-1823X

Dear Jess:

I am writing in behalf of Mr. Troy E. Becker of Challis, Idaho, who has written for my assistance in regard to an application made some time in June. This is in relation to cobalt and copper on a property that was issued an R.F.C. exploratory loan during World War II which was assigned D.M.A. #1823X.

I am informed that a very brief examination was made by the U.S.G.S. in August, and on November 13, Mr. Becker received word from the Portland office that the Washington office had rechecked with the Interior Department and no field report had been submitted.

In view of the great need which exists for the two metals, copper and cobalt, and taking into consideration the abundance of these metals in the Blackbird Mining District, everything should be done by the Government agencies concerned to expedite exploratory and development loans of this nature.

Will you please furnish me with any information regarding the processing of this loan, so that I may reply to Mr. Becker.

Thanking you for your personal attention to this matter, I am

Sincerely yours,

Walter

WALTER S. BARING
Congressman from Nevada

WSB/ss

Dec. 12 - '51 (Rec'd 12-12-51)

Talked to Congressman Baring today & told him the status of this application. No written reply necessary.

WALTER S. BARING
CONGRESSMAN
NEVADA (A. L.)
OFFICE ADDRESS:
SUITE 1[illegible]
HOUSE OFFICE BUILDING

Congress of the United States
House of Representatives
Washington, D. C.

INTERIOR AND INSULAR AFFAIRS COMMITTEE
SUBCOMMITTEES:
PUBLIC LANDS
MINES AND MINING
IRRIGATION-RECLAMATION
COMMITTEE ON EXPENDITURES IN THE EXECUTIVE DEPARTMENTS
SUBCOMMITTEES:
PUBLIC ACCOUNTS
GOVERNMENT OPERATIONS

November 30, 1951

Administrator Jess Larson
Defense Materials Procurement Administration
Department of the Interior
Washington, D. C.

Dear Jess:

I am writing in behalf of Mr. Troy L. Becker of Challis, Idaho, who has written for my assistance in regard to an application made some time in June. This is in relation to cobalt and copper on a property that was issued an R.F.C. exploratory loan during World War II which was assigned D.M.A. #1323X.

I am informed that a very brief examination was made by the U.S.G.S. in August, and on November 12, Mr. Becker received word from the Portland office that the Washington office had rechecked with the Interior Department and no field report had been submitted.

In view of the great need which exists for the two metals, copper and cobalt, and taking into consideration the abundance of these metals in the Blackbird Mining District, everything should be done by the Government agencies concerned to expedite exploratory and development loans of this nature.

Will you please furnish me with any information regarding the processing of this loan, so that I may reply to Mr. Becker.

Thanking you for your personal attention to this matter, I am

Sincerely yours,

Walter

WALTER S. BARING
Congressman from Nevada

WSB/ss

7 Johnson
12/11

DEC 3 21

DEFENSE MINERALS
ADMINISTRATION
WASHINGTON, D. C.
NOV 26 9 21 AM '51

UNITED STATES
DEPARTMENT OF THE INTERIOR
GEOLOGICAL SURVEY

So. 157 Howard Street
Spokane 4, Washington

Received by Dmea Operating Com. 11/28/51 JHB.

November 21, 1951

~~Thru: Reports and Records Unit~~

DMA# 1823X

MEMORANDUM

TO: ~~C. O. Mittendorf~~, Operating Committee, DMEA

FROM: Field Team, Region II

SUBJECT: Application for DMEA assistance submitted by Mr. Troy E. Becker concerning the Victory property, Lemhi County, Idaho, DMA Docket 1823x.

Enclosed are four copies of DMEA examination report prepared by Mr. Wayne Roberts, Geologist, U. S. Geological Survey, and "Review of Application for Exploration Assistance" and original docket material forwarded to this office from Washington, D. C. Also enclosed are copies of supplemental material forwarded to this office by the applicant at the request of Mr. Tom Lyon, Director, Supply Division.

The DMEA examiner recommends denial of the subject application and the field team concurs.

A. E. Weissenborn

A. E. Weissenborn, Executive Officer
U. S. Geological Survey

Glenn C. Reed, Acting for.

M. E. Volin, Member
U. S. Bureau of Mines

Enclosures as indicated.

cc: USBM, Spokane

DEFENSE MINERALS
ADMINISTRATION
WASHINGTON 25, D. C.
Nov 26 9 22 AM '51

UNITED STATES
DEPARTMENT OF THE INTERIOR
DEFENSE MINERALS ADMINISTRATION
WASHINGTON 25, D. C.

So. 157 Howard Street
Spokane 4, Washington

November 21, 1951

Thru: Reports and Records Unit

MEMORANDUM

TO: C. O. Mittendorf, Operating Committee, DMEA

FROM: Field Team, Region II

SUBJECT: Application for DMEA assistance submitted by Mr. Troy E. Becker concerning the Victory property, Lemhi County, Idaho, DMA Docket 1823x.

Enclosed are four copies of DMEA examination report prepared by Mr. Wayne Roberts, Geologist, U. S. Geological Survey, and "Review of Application for Exploration Assistance" and original docket material forwarded to this office from Washington, D. C. Also enclosed are copies of supplemental material forwarded to this office by the applicant at the request of Mr. Tom Lyon, Director, Supply Division.

The DMEA examiner recommends denial of the subject application and the field team concurs.

A. E. Weissenborn, Executive Officer
U. S. Geological Survey

M. E. Volin, Member
U. S. Bureau of Mines

Enclosures as indicated.

cc: USBM, Spokane

OFFICE OF THE ADMINISTRATOR

DEFENSE MINERALS ADMINISTRATION WASHINGTON D.C.

NOV 26 9 22 AM '51

UNITED STATES
DEPARTMENT OF THE INTERIOR
DEFENSE MINERALS ADMINISTRATION
WASHINGTON 25, D. C.

So. 157 Howard Street
Spokane 4, Washington

November 19, 1951

MEMORANDUM

TO: A.E. Weissenborn, Executive Officer, DMA, Field Team, Region II

FROM: Wayne A. Roberts, Geologist, U. S. Geological Survey

SUBJECT: Victory mine, Lemhi County, Idaho, DMA docket No.1823x.

RECOMMENDATION

It is recommended that an exploration loan on either cobalt or copper to the Victory mine, Lemhi County, Idaho, be denied.

INTRODUCTION

An application for exploration loan (docket No.1823x) for cobalt at the Victory mine was submitted on Form MF-103 by Troy E. Becker on June 26, 1951. The Victory mine consists of twenty unpatented claims and two unpatented mill sites owned by Troy E. Becker, Challis, Idaho; Charles E. Reamsnyder, Sunbeam, Idaho; David E. Bell, Mackay, Idaho; Margaret Becker, Challis, Idaho, and Alice Reamsnyder, Hailey, Idaho.

An RFC loan No.ND-8700 on the Victory mine has not been repaid and is the only encumbrance on the property. Tunnel No. 2 was extended 39.7' with this loan and did not expose any ore.

LOCATION

The Victory mine is located in T. 20 N., R. 18 E., Boise Meridian, Lemhi County, Idaho. The number 2 and number 3 levels are located in French Gulch, a small gulch with an intermittent stream, tributary to Musgrove Creek. Musgrove Creek joins Panther Creek about one mile north of Forney, Idaho.

The mine is accessible by an unimproved road from the mouth of Musgrove Creek. From this point, Challis, Idaho, the nearest town, is southeast by the Morgan Creek road, an improved road, and U.S. Highway 93. The Victory mine is about 55 miles by road northwest of Challis, Idaho.

MINE WORKINGS

The mine workings consist of three adit levels. The uppermost adit, level No. 1, is about 20 feet long and exposes gossan at its face. Level No. 2, 120 feet long, trends S. 74 E. and is entirely in the oxidized zone. Level No. 3, 435 feet long, trends N. 87 E. and crosscuts the ore zone.

Adit levels No. 2 and No. 3 were previously mapped by John S. Vhay 1/. Additions to these maps were made by Wayne A. Roberts.

GEOLOGY

The Victory mine is in the phyllites, schists, and quartzites of the Pre-Cambrian Yellowjacket formation. At the outcrop above the No. 2 level, gossan is exposed and appears to be a pod plunging 25° N. 10 E. Level No. 2, (fig. 2) exposes several small irregular pods of quartz, siderite, pyrite, pyrrhotite, chalcopyrite and gossan that plunge northeastward. The pod exposed on the surface does not appear to connect with any of the masses exposed in level No. 2. A small amount of bieberite was found on the face of the No. 2 level.

The level No. 3 tunnel (fig. 1) crosses a slightly mineralized fault zone near the portal and crosses a second slightly mineralized fault zone about 230 feet from the portal. This second fault zone might be the downward extension of the zone in which the sulphide pods occur in the No. 2 level (see fig. 1) but here quartz, carbonate, and very little chalcopyrite occurs in small northeasterly plunging lenses with a maximum width of only two inches.

The position of the samples taken and their assayed values of copper and cobalt are shown in figure 1. The cobalt content of all samples is very low and is typical of the cobalt values found in many of the mineralized zones in schist of the Blackbird district. The chalcopyrite occurs in northeasterly plunging pods much like the mineralized pods found in many places in the Blackbird schist, none of which have proved to be minable for copper alone.

A net of geochemical traverses were taken to delimit, if possible, the trend to the mineralized zone. This network, (see figure 2) does not show any zone. The values of the cobalt content of the soil are all background.

ORE RESERVES

There are no measurable ore reserves at the Victory mine.

1/ Vhay, John S., Cobalt-copper Deposits of the Blackbird District, Lemhi County, Idaho; Strategic Minerals Investigations Preliminary Report 3-219, March 1948, P. 24.

CONCLUSIONS

The Victory is a small copper prospect. The ore contains a very small amount of cobalt which is normal in this area. No economic deposits of cobalt are expected in this ore zone. The copper ore pods are very similar to many other copper ore pods in the Blackbird district and are short and appear to be scattered. The lack of any ore in the No. 3 level suggests that this prospect is similar to many unminable prospects located in the Blackbird structural block.

cc: U.S.B.M.

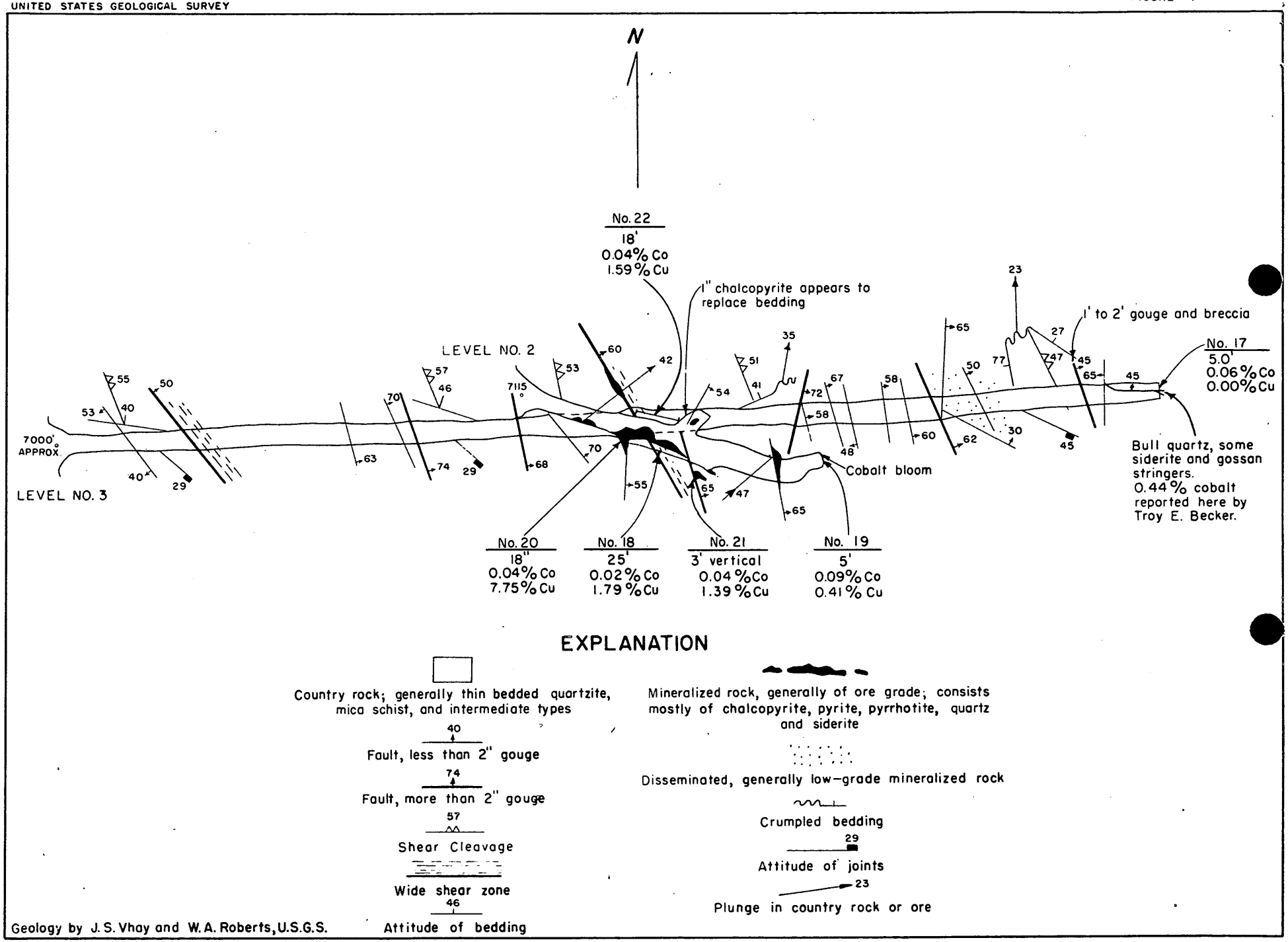

GEOLOGIC MAP OF VICTORY MINE, LEMHI COUNTY, IDAHO

Figure 2

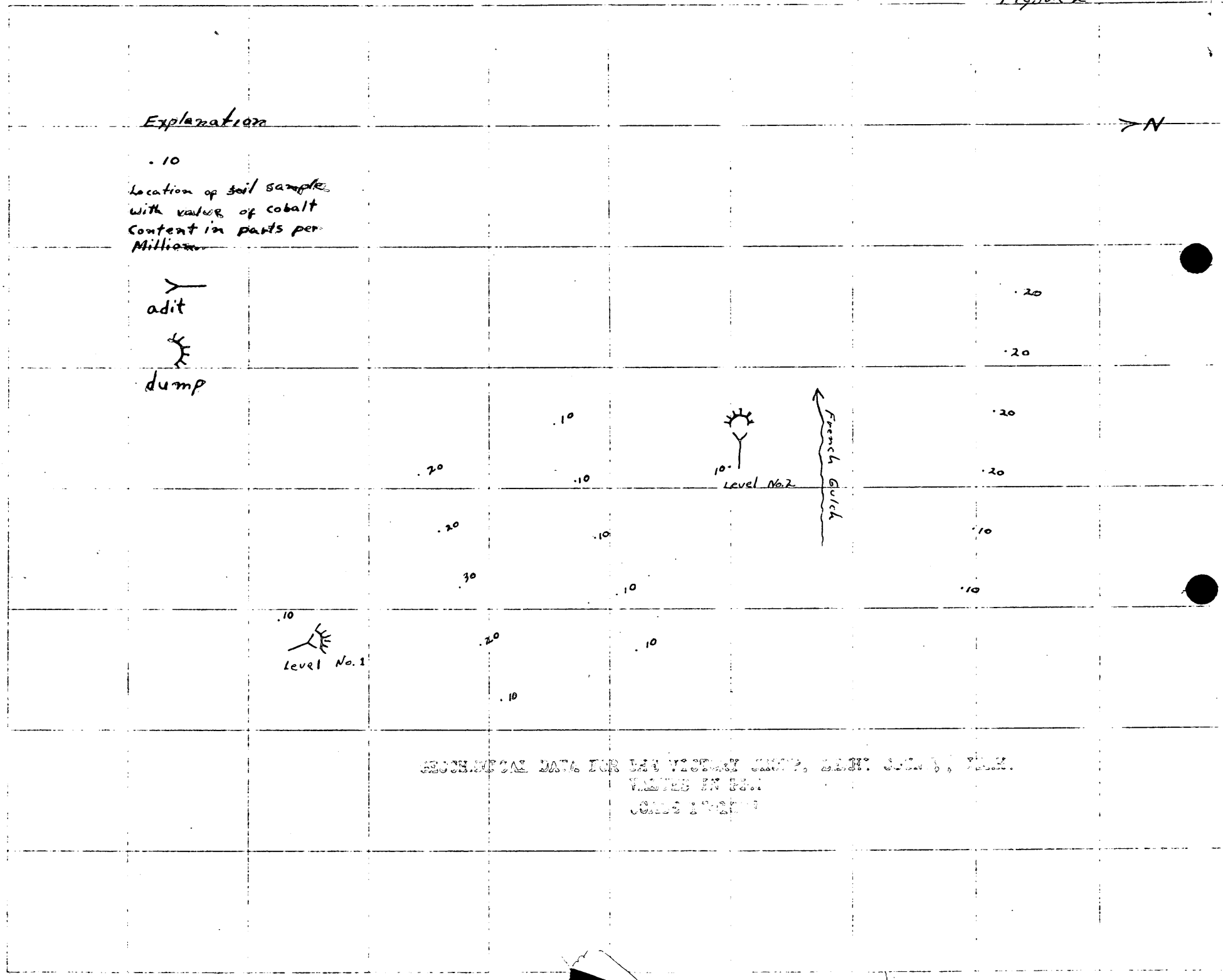

GEOCHEMICAL DATA FOR [illegible] VICTORY [illegible], [illegible] [illegible], [illegible]
VALUES IN [illegible]
[illegible]

DEFENSE MINERALS
ADMINISTRATION
WASHINGTON, D. C.

UNITED STATES
DEPARTMENT OF THE INTERIOR

NOV 26 9 21 AM '51

DEFENSE MINERALS ADMINISTRATION

WASHINGTON 25, D. C.

No. 157 Howard Street
Spokane 4, Washington

November 21, 1951

Thru: Reports and Records Unit

MEMORANDUM

TO: C. G. Mittendorf, Operating Committee, DMEA

FROM: Field Team, Region II

SUBJECT: Application for DMEA assistance submitted by Mr. Troy E. Becker concerning the Victory property, Lemhi County, Idaho, DMA Docket 1823x.

Enclosed are four copies of DMEA examination report prepared by Mr. Wayne Roberts, Geologist, U. S. Geological Survey, and "Review of Application for Exploration Assistance" and original docket material forwarded to this office from Washington, D. C. Also enclosed are copies of supplemental material forwarded to this office by the applicant at the request of Mr. Tom Lyon, Director, Supply Division.

The DMEA examiner recommends denial of the subject application and the field team concurs.

A. E. Weissenborn, Executive Officer
U. S. Geological Survey

M. E. Volin, Member
U. S. Bureau of Mines

Enclosures as indicated.

cc: USBM, Spokane

DEFENSE MINERALS ADMINISTRATION
WASHINGTON D.C.

Nov 26 9 22 AM '51

UNITED STATES
DEPARTMENT OF THE INTERIOR
DEFENSE MINERALS ADMINISTRATION
WASHINGTON 25, D. C.

No. 15, Howard Street
Spokane 4, Washington

November 19, 1951

MEMORANDUM

TO: A.E. Weissenborn, Executive Officer, DMA, Field Team, Region II

FROM: Wayne A. Roberts, Geologist, U. S. Geological Survey

SUBJECT: Victory mine, Lemhi County, Idaho, DMA Docket No.1025x.

RECOMMENDATION

It is recommended that an exploration loan on either cobalt or copper to the Victory mine, Lemhi County, Idaho, be denied.

INTRODUCTION

An application for exploration loan (Docket No.1025x) for cobalt at the Victory mine was submitted on Form [illegible]-203 by Troy C. Becker on June 2[illegible], 195[illegible]. The Victory mine consists of twenty unpatented claims and two unpatented mill sites owned by Troy C. Becker, Challis, Idaho; Charles E. Heamsnyder, Sunbeam, Idaho; David L. Reid, Mackay, Idaho; Margaret Becker, Challis, Idaho, and Alice Heamsnyder, Kelley, Idaho.

An RFC loan No.ID-3705 on the Victory mine has not been repaid and is the only encumbrance on the property. Tunnel No. 2 was extended 30.[illegible]' with this loan and did not expose any ore.

LOCATION

The Victory mine is located in T. 20 N., R. 2[illegible] E., Boise Meridian, Lemhi County, Idaho. The number 2 and number 3 levels are located in French Gulch, a small gulch with an intermittent stream, tributary to Musgrove Creek. Musgrove Creek joins Panther Creek about one mile north of Forney, Idaho.

The mine is accessible by an unimproved road from the mouth of Musgrove Creek. From this point, Challis, Idaho, the nearest town, is southeast by the Panther Creek road, an improved road, and U.S. Highway 93. The Victory mine is about 35 miles by road northwest of Challis, Idaho.

MINE WORKINGS

The mine workings consist of three adit levels. The uppermost adit, level No. 1, is about 20 feet long and exposes gossan at its face. Level No. 2, 120 feet long, trends S. 74 E. and is entirely in the oxidized zone. Level No. 3, 435 feet long, trends N. 87 E. and crosscuts the ore zone.

Adit levels No. 2 and No. 3 were previously mapped by John S. Vhay 1/. Additions to these maps were made by Wayne A. Roberts.

GEOLOGY

The Victory mine is in the phyllites, schists, and quartzites of the Pre-Cambrian Yellowjacket formation. At the outcrop above the No. 2 level, gossan is exposed and appears to be a pod plunging 25° N. 10 E. Level No. 2, (fig. 2) exposes several small irregular pods of quartz, siderite, pyrite, pyrrhotite, chalcopyrite and gossan that plunge northeastward. The pod exposed on the surface does not appear to connect with any of the masses exposed in level No. 2. A small amount of bieberite was found on the face of the No. 2 level.

The level No. 3 tunnel (fig. 1) crosses a slightly mineralized fault zone near the portal and crosses a second slightly mineralized fault zone about 230 feet from the portal. This second fault zone might be the downward extension of the zone in which the sulphide pods occur in the No. 2 level (see fig. 1) but here quartz, carbonate, and very little chalcopyrite occurs in small northeasterly plunging lenses with a maximum width of only two inches.

The position of the samples taken and their assayed values of copper and cobalt are shown in figure 1. The cobalt content of all samples is very low and is typical of the cobalt values found in many of the mineralized zones in schist of the Blackbird district. The chalcopyrite occurs in northeasterly plunging pods much like the mineralized pods found in many places in the Blackbird schist, none of which have proved to be minable for copper alone.

A net of geochemical traverses were taken to delimit, if possible, the trend to the mineralized zone. This network, (see figure 2) does not show any zone. The values of the cobalt content of the soil are all background.

ORE RESERVES

There are no measurable ore reserves at the Victory mine.

1/ Vhay, John S., Cobalt-copper Deposits of the Blackbird District, Lemhi County, Idaho; Strategic Minerals Investigations Preliminary Report 3-219, March 1948, P. 24.

CONCLUSIONS

The Victory is a small copper prospect. The ore contains a very small amount of cobalt which is normal in this area. No economic deposits of cobalt are expected in this ore zone. The copper ore pods are very similar to many other copper ore pods in the Blackbird district and are short and appear to be scattered. The lack of any ore in the No. 3 level suggests that this prospect is similar to many unminable prospects located in the Blackbird structural block.

cc: U.S.B.M.

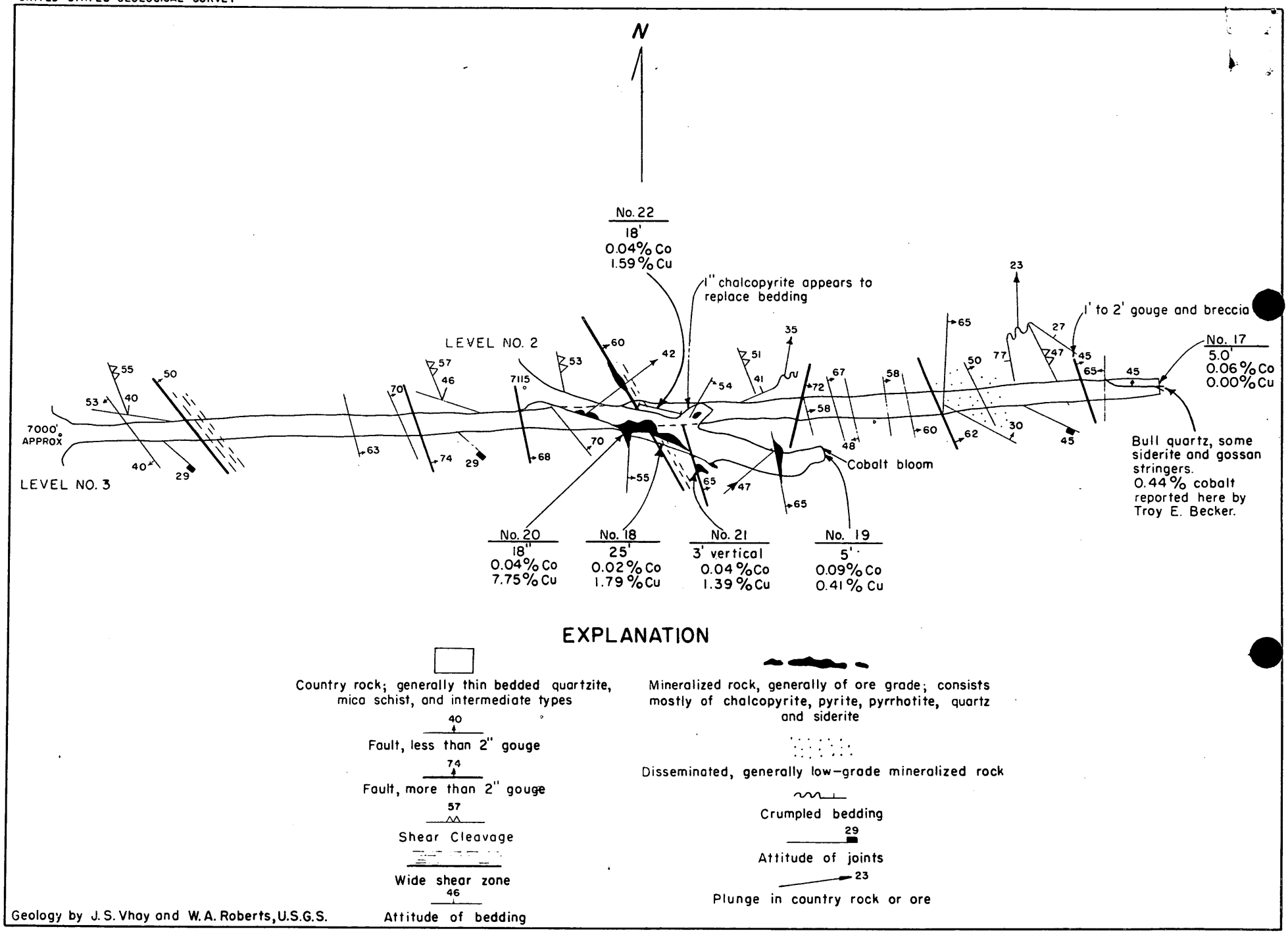

GEOLOGIC MAP OF VICTORY MINE, LEMHI COUNTY, IDAHO

Figure 2


Explanation
.10
Location of soil samples with value of cobalt content in parts per million
adit
dump
N
French Gulch
Level No. 2
Level No. 1
.20
.20
.10
.20
.10
.20
.10
.20
.10
.10
.10
.10
.10
.10
.10

330

UNITED STATES
DEPARTMENT OF THE INTERIOR
GEOLOGICAL SURVEY

So. 157 Howard Street
Spokane 4, Washington

July 31, 1951

Memorandum

To: Weston Bourret, Cobalt Branch, Defense Minerals Administration

From: A. E. Weissenborn, Executive Officer, DMA, Field Team, Region II

Subject: Exploration application of Troy Becker, Challis, Idaho

One of our men working in the Blackbird district, Lemhi County, Idaho has been instructed to examine Mr. Becker's Victory Mine Group immediately to check on any new work done on the property since it was examined by J. S. Vhay, and to sample the deposit carefully.

Referring to U.S.G.S. Strategic Minerals Investigations, Preliminary Report 3-219, 1948, you can see why we do not expect much of this property. No cobalt minerals were seen during the earlier examination, and the only copper ore seen appeared to be in plunging pods of relatively small extent.

We will inform you of the results of the present examination as soon as possible.

A. E. Weissenborn
for JSV.

A. E. Weissenborn
Executive Officer, DMA
Field Team, Region II

DEPARTMENT OF THE INTERIOR
Defense Minerals Administration
RECEIVED
AUG 6 1951

LANDON F. STROBEL
Executive Secretary

FILE COPY
SURNAME:

UNITED STATES
DEPARTMENT OF THE INTERIOR
DEFENSE MINERALS ADMINISTRATION
WASHINGTON 25, D. C.

Gordon Bourret
Ron Ronson

July 24, 1951

JUL 27 1951

Mr. Troy E. Becker

Challis, Idaho

Dear Mr. Becker:

Your application for an exploration project, DMA No. 1923X, in the sum of $100,000 has been received by the Minor and Rare Metals Branch of the Supply Division.

Before we can consider your application further, additional information is required along the lines of maps, assay data, detailed cost estimates, etc. For this reason it is being referred to A. E. Weissenborn, Executive Officer, DMA Field Team, Region II, South 157 Howard Street, Spokane, Washington, for field team review, whom you may contact if you wish.

Yours very truly,

Tom Lyon, Director
Supply Division

cc: Adm. Reading File
Reports and Records
Field Team II (2)
Mr. Lemmom
Mr. Davis
Mr. Bourret (2)
Mr. Lyon
Files

EGordon:rw

COPY

UNITED STATES
DEPARTMENT OF THE INTERIOR
Defense Minerals Administration
Washington 25, D, C.

July 24, 1951

Mr. Troy E. Becker
Challis, Idaho

Dear Mr. Becker:

Your application for an exploration project, DMA No. 1823X, in the sum of $100,000 has been received by the Minor and Rare Metals Branch of the Supply Division.

Before we can consider your application further, additional information is required along the lines of maps, assay data, detailed cost estimates, etc. For this reason it is being referred to A. E. Weissenborn, Executive Officer, DMA Field Team , Region II, South 157 Howard Street, Spokane, Washington, for field team review, whom you may contact if you wish.

Yours Very truly,

Tom Lyon, Director
Supply Division

COPY

UNITED STATES
DEPARTMENT OF THE INTERIOR
Defense Minerals Administration
Washington 25, D.C.

July 25, 1951

Troy E. Becker
Challis, Idaho

Serial No. M. S. 2227
Victory Mine
Idaho

Sirs:

The Defense Minerals Administration has approved your application for Serialization under Mineral Order 7, as amended, issurd May 10, 1951, for the operation as indicated, and has assigned the above Serial Number. This Serial Number should be referred to on all letters or applications requesting assistance with respect to Priorities, or Maintenance, Repair and Operating Supplies.

Sincerely yours,

Sig. James Boyd
James Boyd
Administrator

UNITED STATES
DEPARTMENT OF THE INTERIOR
DEFENSE MINERALS ADMINISTRATION
WASHINGTON, D.C.

DMA-1823X
Cobalt-Copper
Region II

TROY E. BECKER, CHALLIS, IDAHO. Victory Mine, Lemhi County, Idaho.

Field recommended application be denied. Committee reviewed. Report referred to Examining Division.

JUL 25 1951

DMA-1823X
Cobalt-Copper
Region II

TROY E. BECKER, CHALLIS, IDAHO. Victory Mine, Lemhi County, Idaho.

Field recommends application be denied.

Mr. A. E. Weissenborn
South 157 Howard St.
Spokane, Washington

Dear Sir:

We attach "Review of Application for Exploration Assistance" on:

Docket No. 1823x

Commodity Cobalt

Applicant Troy E. Becker

Please expedite the consideration of this application with particular reference to the points raised in the attached "Review."

Very truly yours,

for Tom Lyon, Chairman
Coordinating Committee

Lowell B. Moon
For Bureau of Mines

Olof T. Rose
For Geological Survey

Challis, Idaho,
August 13, 1951

Mr. A. E. Weissenborn,
Executive Officer DMA,
Field Team, Region II,
South 157 Howard Street,
Spokane, Washington

Dear Mr. Weissenborn,

Please find enclosed supplement to Application Form MF-103, DMA #1823X. It includes copies of Location Notices and Deeds, and assignment from partners; furthur explanation of questions 21 and 22, including Map and a little assay data, and breakdown on question No. 23. Mr. Tom Lyon, Director of Supply Division, requested that this additional information be sent to you.

I thank you for your help in regards to this application.

Sincerely yours,

Troy E. Becker

TEB/bb
Encl:

COPY

6/5/51

Defense Minerals Administration

Review of Application for Exploration Assistance

Docket No. 1823 X

Commodity Cobalt & Copper

Total Amount $100,000.—

Govt. Participation $90,000—

1. Name and Address of Applicant TROY E. BECKER, CHALLIS, IDAHO.

2. Location of Property BLACKBIRD DISTRICT, LEMHI COUNTY, IDAHO

3. Mineral or metal Co-Cu Is it listed in Section 9 of MO-5? YES

If not, application will be rejected.

4. Geologic probability of discovery--based on data in application (question #16, 17, 18, 20 and 22)*

Mines or Survey reports, etc., do you rate chances:

a) Good

b) Poor

c) None

d) Don't know—needs field examination ✓

e) Is there an alternative and favorable project? DONT KNOW (If so, attach an explanation)

5. Is the applicant's right to the property clearly stated? YES (question 5, 6, 7)*

6. If applicant is a lessee, is a copy of the lease attached?

Does the lease have sufficient time to run to cover a future productive period?

*question numbers are those of MF-103

Is this part a worthwhile exploration project? _____

d) Are the cost estimates detailed? No

Can they be summarized, as on page 2 of Procedural Instruction 5-A, from the available data? NO If so, attach a draft.

e) Are the cost estimates reasonable? _____

f) Should more information be requested from applicant? YES

g) Is a field examination necessary to complete Exhibit A? YES

11. Exhibit B (question 23-d)*

a) Is it applicable? YES

b) If so, are sufficient data furnished? No If so, attach a draft.

c) Is a field check needed? YES - [illegible]

12. Exhibit C (question 23-e, f and g)*

a) Is it applicable? YES

b) Sufficient data? NO If so, attach a draft.

c) Are rents and charges reasonable? _____

d) Is a field check needed? YES

13. Exhibit D (question 23-a, b)*

a) Are there sufficient data? No

b) Is the schedule adequate for the work proposed? ?

c) Is the schedule excessive for the work proposed? ?

d) Are the proposed wages and salaries reasonable? ? TWO SUPERVISORS, WHY?

e) Is a field check needed? YES

7. Are subordination agreements necessary? DON'T KNOW, - R.F.C. LOAN ON PROPERTY.

a) MF-201? _____

b) MF-202 _____

8. From the data presented, does the proposed project appear feasible from the point of view of:

a) Available manpower YES

b) Equipment and supplies YES
(Question 14 plus general knowledge of availability)*

c) Accessibility (question 12)* YES

d) Water (question 13)* YES

e) Power (question 13)* YES

Is a field check needed on any of these points? NO

9. Does the experience of the applicant appear to be adequate to assure that he can properly conduct the proposed project? (question 4)* YES

Is a field check needed on this point? NO

10. Exhibit A. (questions 21 and 22)*

a) Is the project adequately described? NO - LACKS MAPS & ASSAY DATA

If not, are there sufficient data given so that you can describe the project? NO, SEE ATTACHED MEMO BY D.M. LEMMON If so, attach a draft.

b) Is there an adequate map or sketch of the proposed work? NO

c) Is the proposed work "exploration" under the definition of Section 8, MO-5? YES

If not, what part of it is? _____

14. Exhibit E (question 23-c)*

a) Is it applicable? YES

b) Sufficient data? NO

c) Reasonable? ?

d) Field check needed? YES

15. In your judgment, can the proposed work be done in the proposed time?

(All exploration must be completed within two years)

16. If field examination is not needed, attach your recommendation.

17. If field examination is needed, do you have any special instructions for the field team not indicated by your answers to the foregoing question? NEED ASSAY DATA - IS PROJECT CU OR CO? - WHAT ARE THE GEOLOGIC MERITS (IF ANY)? IF WORTHY, WOULD DIAMOND DRILLING FROM SURFACE SUFFICE? - NEED MAPS - DOES RECOVERABLE COBALT OCCUR & HOW? - HAVE YOU ANY OTHER SUGGESTIONS?

Reviewed by: E R Gonel

Dwight M. Lemmon

Date July 23, 1951

INT.-DUP. SEC., WASH., D.C. 99009

AGREEMENT

August 4, 1951

We, C. E. Reamsnyder, Alice Reamsnyder, David E. Bell, and Margaret A. Becker, hereby appoint Troy E. Becker in charge of our interests in the Victory Mine group of unpatented lode mining claims, situated, lying and being in the Blackbird Mining District, Lemhi County, Idaho, for the purpose of making application for Goverment aid and finance and to operate with said finance.

This agreement to be binding upon the heirs and assigns of all parties concerned.

C. E. Reamsnyder C E Reamsnyder

Alice Reamsnyder Alice Reamsnyder

David E. Bell David E Bell

Margaret A. Becker Margaret A Becker

AGREEMENT

August 4, 1951

We, C. E. Reamsnyder, Alice Reamsnyder, David E. Bell, and Margaret A. Becker, hereby appoint Troy E. Becker in charge of our interests in the Victory Mine group of unpatented lode mining claims, situated, lying and being in the Blackbird Mining District, Lemhi County, Idaho, for the purpose of making application for Goverment aid and finance and to operate with said finance.

This agreement to be binding upon the heirs and assigns of all parties concerned.

C. E. Reamsnyder C E Reamsnyder

Alice Reamsnyder Alice Reamsnyder

David E. Bell David E. Bell

Margaret A. Becker Margaret A Becker

UNITED STATES
DEPARTMENT OF THE INTERIOR
Geological Survey
Washington 25, D. C.

C O P Y

Memorandum July 19, 1951

To: Weston Bourret, Cobalt Branch, DMA

From: Dwight M. Lemmon, U. S. Geological Survey

Subject: Exploration application of DMA 1823 X
Troy Becker
Challis, Idaho

Property:

The Victory Mine group, in the Blackbird mining district, Lemhi County, Idaho, approximately 3 miles SSW from the Calera mine, located in French Gulch, a tributary of Musgrove Creek.

Proposal:

1) Extend No. 2 tunnel crosscut another 500 feet.
2) Extend No. 3 tunnel crosscut another 1,000 feet, then drift 1,000 feet on structure.
3) Diamond drill below No. 3 level, total footage 3,000, details not specified.

Estimated cost is $100,000 (applicant's share $10,000). No breakdown is made of costs.

Conclusions:

1) Data submitted by the applicant is inadequate to demonstrate a reasonable chance of making a worthwhile discovery. No maps or assays are submitted.

2) Adequate cost estimates have not been made by the applicant.

3) The applicant has not demonstrated that the proposed work is the best way to explore the deposit. Diamond drilling from surface might be better.

4) The applicant previously received an RFC loan which was not repaid and which apparently did not disclose any ore.

5) The Field Team, Region 2, Spokane states in letter of July 6 that available information is not encouraging, and that "Vhay was of the opinion that the property did not have too much merit." In preliminary report 3-219 (1948) Vhay describes the French Gulch workings briefly on page 24, and shows a map on plate 3 A of the accompanying illustrations. At that time, Vhay did not recognize any cobalt minerals in the workings. Some work was done subsequently.

Recommendation:

1) Request a field examination to investigate the geologic merits of the proposal. 2) Inform the applicant of the gaps in the application.

(sgd) Dwight M. Lemmon

Form # MF-103
Troy E. Becker
DMA # 1823X

Supplement to Application:

5).

Attached are copies of LOCATION NOTICES and DEEDS showing partners interests and an assignment from partners to Troy E. Becker, applicant.

COPY

Form # MF-103
Troy E. Becker
DMA # 1823X

Supplement to Application:

21.) The proposed project is to drive the # 2 tunnel an additional 500 feet to completely cross-cut the Cobalt-Copper zone and then to drive # 3 tunnel an additional 1,000 feet to cross-cut entire zone on that level, and to do approximately 1,000 feet of drifting on the ore-body in the # 3 tunnel. We then propose to do about 3,000 feet of diamond drilling below the # 3 level. The project will be pushed as fast as possible on a twenty-four (24) hour a day basis, six (6) days a week; Anticipating 350 foot of new development a month. Therefore, I have allowed and calculated eight (8) months to complete the proposed tunnel work, and have allowed two (2) additional months to do the diamond drilling and terminate the program. A total of ten (10) months will then complete the entire project,.

The estimated total labor cost for the eight months tunnel work is $34,530.72; adding to that ten percent (10 %) for F. O. A., State Unemployment Compensation, and State Insurance gives a total of $37,983.79. Labor for the additional two (2) months would require the Secretary, Engineer, one Miner, and Supervisor at total of $2,728.00; adding ten percent (10 %0 as above, or a total of $3,000.80.

The total Labor for entire project will be $40,984.59.

The estimated cost of repairing existing facilities and new construction as itemized in No. 23, c. and d. is $3,500.00. I have estimated and anticipated rental of equipment costs for the project to be $12,160.00 as itemized under No. 23, f. and g. Also, cost of material and supplies for the project to be $27,752.00 as itemized under No. 23, h. and the cost of additional items as itemized in No. 23, i. and including diamond drilling to be $19,150.00. This gives a total of calculated figures of the planned project to be $103,546.59, with all of it to be expended within the ten month period.

Mich. 2 copies

UNITED STATES
DEPARTMENT OF THE INTERIOR
GEOLOGICAL SURVEY
WASHINGTON 25, D. C.

July 19, 1951

Memorandum

To: Weston Bourret, Cobalt Branch, DMA

From: Dwight M. Lemmon, U. S. Geological Survey

Subject: Exploration application of DMA 1823 X
Troy Becker
Challis, Idaho

Property:

The Victory Mine group, in the Blackbird mining district, Lemhi County, Idaho, approximately 3 miles SSW from the Calera mine, located in French Gulch, a tributary of Musgrove Creek.

Proposal:

1) Extend No. 2 tunnel crosscut another 500 feet.
2) Extend No. 3 tunnel crosscut another 1,000 feet, then drift 1,000 feet on structure.
3) Diamond drill below No. 3 level, total footage 3,000, details not specified.

Estimated cost is ~~100~~ $100,000 (applicant's share $10,000). No breakdown is made of costs.

Conclusions:

1) Data submitted by the applicant is inadequate to demonstrate a reasonable chance of making a worthwhile discovery. No maps or assays are submitted.
2) Adequate cost estimates have not been made by the applicant.
3) The applicant has not demonstrated that the proposed work is the best way to explore the deposit. Diamond drilling from surface might be better.
4) The applicant previously received an RFC loan which was not repaid and which apparently did not disclose any ore.
5) The Field Team, Region 2, Spokane states in letter of July 6 that available information is not encouraging, and that "Vhay was of the opinion that the property did not have too much merit." In preliminary report 3-219 (1948) Vhay describes the French Gulch workings briefly on page 24, and shows a map on plate 3 A of the accompanying illustrations. At that time, Vhay did not recognize any cobalt minerals in the workings. Some work was done subsequently.

Recommendation:

1) Request a field examination to investigate the geologic merits of the proposal. 2) Inform the applicant of the gaps in the application.

Dwight M Lemmon

COPY

UNITED STATES
DEPARTMENT OF THE INTERIOR
Defense Minerals Administration
Washington 25, D. C.

July 17, 1951

Mr. Troy E. Becker
Challis
Idaho

Subject: DMA-1823X
Re: Exploration Loan
Victory Mine

My dear Mr. Becker:

Receipt is acknowledged of your application and attachments of June 26, 1951 for an exploration loan under the Defense Production Act of 1950.

The application was assigned Docket Number DMA-1823X and referred to Mr. Weston G. Bourret, Chief, Cobalt Branch on July 11, 1951.

In any future correspondence relating to your application, kindly refer to DMA-1823X.

Sincerely yours,

Sig. Landon F. Strobel
Landon F. Strobel
Executive Secretary

UNITED STATES
DEPARTMENT OF THE INTERIOR
GEOLOGICAL SURVEY

So. 157 Howard Street
Spokane 4, Washington

July 6, 1951

Through: Landon F. Strobel

DMA 1823X

Mr. Tom Lyon, Chief
Commodity Committee
Defense Minerals Administration
Department of Interior
Washington 25, D. C.

Dear Mr. Lyon:

In accordance with your teletype of July 3, we are enclosing the following application for exploration loan which has been submitted to this office since the May 31 deadline and has consequently been withheld. One copy of the application has been retained at this office in order to expedite possible forthcoming field work.

The application in question is submitted by Mr. Troy Becker, Challis, Idaho, and concerns the Victory mine, Lemhi County, Idaho. We are informed that this property obtained an RFC loan during the last war which was not repaid. Moreover, a brief visit to the property made by Mr. Jack Vhay of the U.S.G.S., in connection with his study of cobalt deposits of Lemhi County, Idaho, proved uninformative. Vhay was of the opinion that the property did not have too much merit.

Please forward the application to the proper reviewing committee.

Sincerely yours,

Thor H. Kiilsgaard

Thor H. Kiilsgaard
For: A. E. Weissenborn
Executive Officer, DMA
Field Team, Region II

Enclosures

cc: U.S.B.M. Spokane
L. F. Strobel

DEPARTMENT OF THE INTERIOR
Defense Minerals Administration
RECEIVED
JUL 10 1951
LANDON F. STROBEL
Executive Secretary

FILE COPY
SURNAME:

UNITED STATES
DEPARTMENT OF THE INTERIOR
DEFENSE MINERALS ADMINISTRATION
WASHINGTON 25, D. C.

July 17, 1951

Mr. Troy E. Becker
Challis
Idaho

Subject: DMA-1823X
Re: Exploration Loan -
Victory Mine

My dear Mr. Becker:

Receipt is acknowledged of your application and attachments of June 26, 1951 for an exploration loan under the Defense Production Act of 1950.

The application was assigned Docket Number DMA-1823X and referred to Mr. Weston G. Bourret, Chief, Cobalt Branch on July 11, 1951.

In any future correspondence relating to your application, kindly refer to DMA-1823X.

Sincerely yours,

LANDON F. STROBEL

Landon F. Strobel
Executive Secretary

L. F. Strobel:jc
cc: Strobel
✓File
Bourret
Lyon

UNITED STATES
DEPARTMENT OF THE INTERIOR
GEOLOGICAL SURVEY

No. 157 Howard Street
Spokane 4, Washington

July 6, 1951

Through: Landon W. Strobel

Mr. Don Lyon, Chief
Commodity Committee
Defense Minerals Administration
Department of Interior
Washington 25, D. C.

DMA
1823X

Dear Mr. Lyon:

In accordance with your teletype of July 3, we are enclosing the following application for exploration loan which has been submitted to this office since the May 31 deadline and has consequently been withheld. One copy of the application has been retained at this office in order to expedite possible forthcoming field work.

The application in question is submitted by Mr. Troy Decker, Wallis, Idaho, and concerns the Victory mine, Lemhi County, Idaho. We are informed that this property obtained an EPA loan during the last war which was not repaid. Moreover, a brief visit to the property made by Mr. Frank Fahey of the U. S. G. S., in connection with his study of cobalt deposits of Lemhi County, Idaho, proved uninformative. Fahey was of the opinion that the property did not have too much merit.

Please forward the application to the proper reviewing committee.

Sincerely yours,

Thor H. Hillsgard
For: A. P. Weissenborn
Executive Officer, DMA
Field Team, Region II

Enclosures

cc: U. S. G. S. Spokane
L. W. Strobel
jwe

DEPARTMENT OF THE INTERIOR
Defense Minerals Administration
RECEIVED
JUL 10 1951
Exploration Loans

Form MF-103
(April 1951)

U. S. DEPARTMENT OF THE INTERIOR
DEFENSE MINERALS ADMINISTRATION

Budget Bureau No. 42-R1035.
Approval expires 6-30-51.

APPLICATION FOR AID FOR AN EXPLORATION PROJECT PURSUANT TO MINERAL ORDER 5, UNDER DEFENSE PRODUCTION ACT OF 1950

DO NOT FILL IN THIS BLOCK

Docket No. dmA 1823X

Date received 7-10-51

Participation

Troy E. Becker
Challis, Idaho

Name and address of applicant

Date June 26, 1951

FILL IN THIS BLOCK

Date of application June 26, 1951

Estimated cost $100,000.00

Mineral or metal Cobalt and Copper

Percentage of Government participation 90%

Location of mine Blackbird mining district
Lemni county, Idaho

Date of filing MF-100

DMA Docket Number, if available 1823X

INSTRUCTIONS

Read Mineral Order 5, Regulations Governing Government Aid in Defense Projects, before completing this application. Submit four signed copies of the application to Defense Minerals Administration, Department of the Interior, Washington 25, D. C., or to the nearest field executive officer thereof, with your name and address on each sheet of the application and all accompanying papers. If any question is inapplicable, or if you cannot answer it, so state on the form. Where the space provided for answer is insufficient, answer on a separate sheet, annex it to the application form, and refer to it in space for answer. If the application is approved, you will be presented with an exploration project contract on Form MF-200, for your signature.

DEPARTMENT OF THE INTERIOR
Defense Minerals Administration
RECEIVED
JUL 10 1951
Executive Secretary

THE APPLICANT

*1. Is applicant an individual, partnership, or corporation?
*2. If a partnership, state names and addresses of partners.
*3. If a corporation, state names and addresses of officers, directors, and five largest stockholders.
*4. Describe the mining and general business experience of (*a*) the applicant, and (*b*) the person or persons who will manage the project.
*5. Are you the owner or the lessee of the property?
6. If owner, state what claims, liens, or encumbrances, if any, are against the property.
7. If lessee, attach a copy of the lease and state if it is in good standing.

NOTE.—It will be necessary to procure and attach to the exploration project contract agreements of claimants, lienors, encumbrances and lessors subordinating their interests in the property to the interest of the Government under the contract.

8. Furnish current financial statement, showing assets and liabilities, and a profit and loss statement.
9. How much money is applicant prepared to invest in proposed project? Is it sufficient to pay your part of the cost of the project as detailed in question 23 of this application form, in accordance with the regulations on Government participation (Section 9 of Mineral Order 5)?

*If you have already answered these questions on MF-100, you are not required to answer the questions for this application.

16—64067-1

THE PROPERTY

10. (*a*) Give a description of the real property that will be in any way involved in the exploration project, including any existing mine or operating property.
    (*b*) Give the legal description of the exact parcel, plot, or area upon which the exploration is to be conducted.

    NOTE.—If both areas are the same, so state. The only obligation to repay the Government is from the net earnings from any commercial discovery made in the area specified in (*b*) above in which the exploration is to be conducted, and the expenditure of funds which may be charged as costs of the project must be limited to that area or to work necessary to perform the exploration in that area.

*11. State the present and former names of the property, if any.
*12. State, in detail, the location of the property with reference to towns, railroads, roads, shipping points, including distances and directions and kinds and conditions of roads.
*13. State source and quantity of water available for operations and its sufficiency at all seasons.
State amount of power to be used, rate per hour or other cost, and source.
*14. Describe any existing useable facilities, equipment, buildings, or structure now on the property that will be devoted to the exploration work.
15. State in detail how the ore could be shipped and how and where milled.
*16. History:
    (*a*) Give a statement, as complete as possible, of previous exploration, development, operation, and production of property, with reasons for any past suspensions of operations.
    (*b*) State briefly the known history and production of adjoining and neighboring properties.
    (*c*) Furnish any available (private) reports that may apply to this application, including results of mine examinations, recommended exploration and development, and metallurgical investigations.
*17. Production:
    (*a*) If mine is in production, furnish the following information:

	Tons per day	*Grade or analysis*	*Cost per ton*	*Net value per ton*
(1) Mining				
(2) Milling				
(3) Shipped or sold				

*18. Ore or mineral reserves: (If property is or has been operating.)
    (*a*) Describe the ore or mineral deposits briefly.
    (*b*) Submit available maps and assay data.
    (*c*) Give estimated tonnage and grade of each class of ore reserves.
19. State any conditions or circumstances regarding the property not sufficiently brought out by the foregoing questions.

THE EXPLORATION

20. For what mineral or minerals and for what types of deposits and ores will the exploration be conducted?
21. Describe briefly, but concisely, the proposed work and the estimated time required to complete it.

    NOTE.—The Government will not participate in a project that will require more than 2 years to complete.
22. Furnish statement of the geological basis of the project with particular emphasis on factors leading the operator to expect the finding of commercial ore bodies. This statement should be accompanied by supporting maps such as geological maps, maps of the proposed openings and assay maps, sample lists, and other pertinent data.

THE REQUIREMENTS AND COSTS

23. Tabulate in the form of an itemized statement with a sum for each item the estimated requirements and costs of the project so that the total will give the estimated cost of the project in which the Government will participate, as follows:
    (*a*) Labor, by numbers and classes (miners, muckers, millmen, etc.), with wages of each.
    (*b*) Supervisors, by numbers and positions, with salaries of each.
    (*c*) Cost of necessary repairs to existing facilities, structures, and buildings.
    (*d*) Cost of necessary installation or construction of additional facilities, structures, and buildings.
    (*e*) Cost of items of equipment, not now owned by the applicant which must be purchased for operations at a cost of $50 or more each.
    (*f*) Cost of rental for equipment which the operator proposes to rent.
    (*g*) Rental value of items of equipment which the operator now owns and which will be devoted to the work.
    (*h*) Cost of materials and supplies, including items of equipment costing less than $50 each.
    (*i*) Cost of power, water, utilities, and any other items not provided for above.
24. Furnish a time schedule of the project, stated in terms of months after project is approved, showing progress expected to be accomplished and the money expected to be spent.

CERTIFICATION

The undersigned company, and the official executing this certification on its behalf, hereby certify that the information contained in this form and accompanying papers is correct and complete to the best of their knowledge and belief.

(Name of company)

By Jerry E. Decker
(Signature of authorized official)

June 26 1957
(Date)

(Title)

Title 18, U. S. Code (Crimes), Section 1001, makes it a criminal offense to make a willfully false statement or representation to any department or agency of the United States as to any matter within its jurisdiction.

*Same as footnote on page 1.

16—64067-1 U. S. GOVERNMENT PRINTING OFFICE

1. Applicant is an individual but will have the help of partners and owners.

2. Troy E. Becker, Challis, Idaho
   Charles E. Reamsnyder, Sunbeam, Idaho
   David E. Bell, Mackay, Idaho
   Margaret Becker, Challis, Idaho
   Alice Reamsnyder, Hailey, Idaho

3. Inapplicable.

4. Experience of operators. The applicant has been associated with mining for the past fifteen years. He has operated all the equipment used in a small mine of one-hundred ton capacity and helped organize and operate and manage a gold property in Custer County; served as secretary-treasurer of the corporation for two years, and while holding the office was responsible with Mr. Reamsnyder, the President, for the procurement of all equipment and supplies, the erection and operation of a one-hundred ton mine and mill plant. Mr. Charles Reamsnyder, part owner of the property and partner of the applicant will also be associated with this operation. He has been associated with mining in this Custer County for twenty years, and as before mentioned, held the office of President of a Mining corporation for two years; and with the applicant managed properties and purchased all equipment for same.

5. We are operating the property as owners. The property is held as an undivided group owned by five interests.

6. The only encumbrances on the property are the R. F. C. loan # ND 8700.

7. Inapplicable

8. Inapplicable.

9. Applicant is prepared to invest ten-thousand dollars, $10,000.00. It will be sufficient to pay our part in the cost of the project.

10. (a) The VICTORY MINE at present consists of twenty unpatented claims and two unpatented millsites.

(b) The VICTORY MINE is in the Blackbird mining district in the unsurveyed township 20 N. R. 18 E. Boise Meridian, between 45° and 45°05' North latitude and between 114°20' and 114°25' West longitude. It is in the County of Lemhi of the State of Idaho.

11. VICTORY MINE.

12. The nearest town is Challis, Idaho and is approximately fifty-five miles in a south-easterly direction from the mine. The nearest shipping point will be Mackay, which is the terminus of the Union Pacific Railroad, and is another fifty miles in the same south-easterly direction from Challis, making a total of approximately one-hundred-five miles from the mine to the rail head. From the mine to the main forest road is approximately five miles and this is not too good a road but can be travelled by car or truck. This aforementioned road joins the main road now being constructed from the Calera Blackbird mine to Challis. This will be an excellent mountain road of approximately forty miles. This road will join the U. S. Highway 93 which is an oiled highway to Mackay, the rail terminus.

13. Ample water is available in Musgrove Creek, for any size operations that would be desirable for the property, and would be sufficient for all seasons of the year.

The amount of power used will depend upon the size of the operation, probably at least a three-hundred-fifteen cubic foot compressor and a D-4 type tractor; this will be Diesel or gas at the present time. Later, if desired, electric power is available but a few miles distant.

14. Very minor repairs to present facilities, such as tent-houses and cabin.

15. Truck transportation to Mackay for shipment by rail to a custom mill or smelter, or milled on property and concentrates shipped as above described to custom smelter.

16. (a) The property was first located and worked around 1900 to 1910 by Frank Lelande. The property had no record of production during that time, but a fair quantity of shipping ore was developed in tunnel # 2. The property was allowed to go delinquent due to the inaccessability of the property and district as well as the high costs of wagon transportation at that time. Since relocation in 1942, we have constructed about three and one-half miles of road to the property and operated for a short time on an R. F. C. loan, docket # ND 8700. The # 3 tunnel was driven on in to intersect the downward extension of the large ore zone shown in the # 2 tunnel. We were able to just reach this zone as it lays quite flat and we had to drive furthur than anticipated. A good, strong mineralization is shown of Cobalt and Copper. The reason we suspended operation was due to lack of finance.

(b) The near-adjoining properties are the Blackbird mines owned by the Calera Mining Co. who have recently completed the erection of a reported one-thousand ton mill. Other ground owned in the area is that of Union Carbide Chemical Co.

(c) Mr. Howard P. Sherman, Supervising Engineer of the Reconstruction Finance Corporation in Spokane, Wn., was the engineer in charge when working under R. F. C. loan. Mr. W. W. Staley, while associated with the Idaho Bureau of Mines and Geology, made an examination and is now at the School of Mines at Moscow, Idaho.

17. Inapplicable.

18. (a) The ore exposed in the # 1 tunnel, which is approximately three-hundred feet in vertical elevation from the apex of the ridge where some gossan and Copper

showings are present, is an iron gossan, and some chalcopyrite is noticeable. The # 2 tunnel is approximatley two-hundred feet below the # 1 tunnel and is in approximately one-hundred-twenty-five feet. Ore is visible the full length of the tunnel which is a crosscut of the zone. Streaks of hi-grade chalcopyrite, some inches wide, and some as much as eighteen inches to two feet wide, are visible. It contains fifteen to twenty percent Copper. Strong indications of Cobalt are present in this tunnel. The erythrite crystal is readily visible to the eye. The # 3 tunnel which is one-hundred-ten feet vertical difference below # 2, is driven in between five-hundred and five-hundred-fifty feet, and has just encountered the ore zone known to exist in # 2 tunnel. Various assays have been taken, but are not available, showing strong Cobalt, as much as forty-four-thousandths. Copper is also present.

18. (b) Claim map attached, but no assay certificates available.

(c) Not calculated but if properly developed, tremendous quantity.

19. Inapplicable.

20. Cobalt and Copper of underground, hard-rock type of mining.

21. The proposed project is to drive the # 2 tunnel an additional five-hundred feet to completely crosscut the Cobalt-Copper zone and then to drive the # 3 tunnel an additional one-thousand feet to crosscut entire zone on that level and to do approximately one-thousand feet of drifting on the ore-body in the # 3 tunnel. We then propose to do about three-thousand feet of diamond drilling below the # 3 level. The estimated time required to complete the project will be two years.

22. This information should be available from Howard P. Sherman of the R. F. C. in connection with the loan # ND 8700; Report published by A. L. Anderson of the Idaho Bureau of Mines # 61 entitled "Preliminary Report on the Cobalt Deposits in the Blackbord District, Lemhi County, Idaho" deals with this area.

Troy E. Booker
Challis, Idaho

MF-109

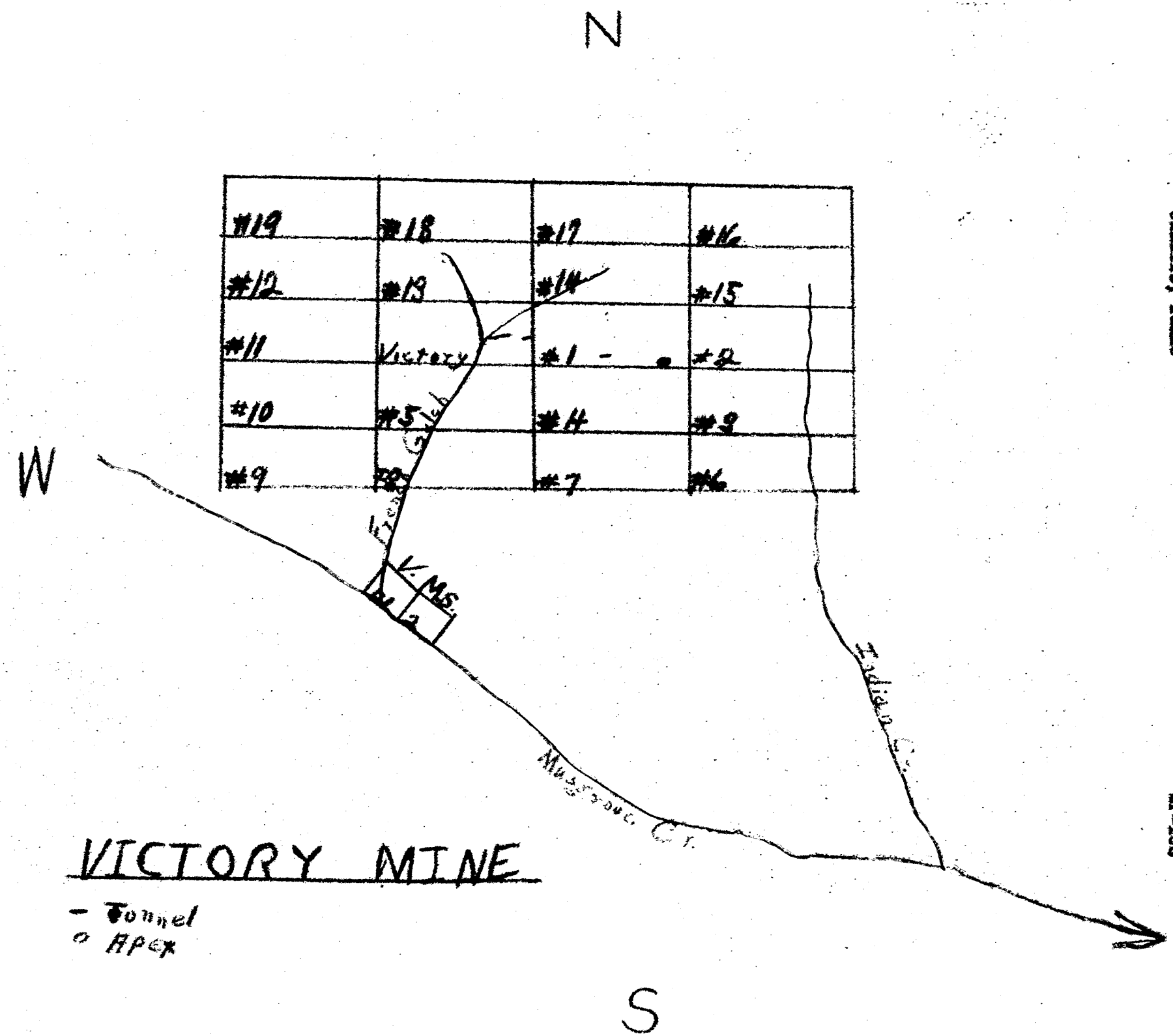

23. (a) Four miners @ $12.00 per day.
Four muckers @ $10.50 per day.

(b) Two supervisors @ $400.00 per month each.

(c) $500.00.

(d) $3,000.00—for erection of compressor house and shop.

(e) None.

(f) None.

(g) At acceptable contractors' rental prices.

(h) Undeterminable.

(i) Undeterminable.

24. Project will be pushed as fast as possible to accomplish the greatest amount of development work in the least amount of time, and will be completed by or before two years.

Form MF-103
(April 1951)

U. DEPARTMENT OF THE INTERIOR
DEFENSE MINERALS ADMINISTRATION

Budget Bureau No. 42-R1035.
Approval expires 6-30-51.

APPLICATION FOR AID FOR AN EXPLORATION PROJECT PURSUANT TO MINERAL ORDER 5, UNDER DEFENSE PRODUCTION ACT OF 1950

DO NOT FILL IN THIS BLOCK

Docket No. DMA 1823X

Date received 7-10-51

Participation

Troy E. Becker
Challis, Idaho

Name and address of applicant

Date June 26, 1951

FILL IN THIS BLOCK

Date of application June 26, 1951

Estimated cost $100,000.00

Mineral or metal Cobalt and Copper

Percentage of Government participation 90%

Location of mine Blackbird mining district
Lemni county, Idaho

Date of filing MF-100

DMA Docket Number, if available 1823X

INSTRUCTIONS

Read Mineral Order 5, Regulations Governing Government Aid in Defense Projects, before completing this application. Submit four signed copies of the application to Defense Minerals Administration, Department of the Interior, Washington 25, D. C., or to the nearest field executive officer thereof, with your name and address on each sheet of the application and all accompanying papers. If any question is inapplicable, or if you cannot answer it, so state on the form. Where the space provided for answer is insufficient, answer on a separate sheet, annex it to the application form, and refer to it in space for answer. If the application is approved, you will be presented with an exploration project contract on Form MF-200, for your signature.

DEPARTMENT OF THE INTERIOR
Defense Minerals Administration
JUL 10 1951
Executive

THE APPLICANT

*1. Is applicant an individual, partnership, or corporation?
*2. If a partnership, state names and addresses of partners.
*3. If a corporation, state names and addresses of officers, directors, and five largest stockholders.
*4. Describe the mining and general business experience of (*a*) the applicant, and (*b*) the person or persons who will manage the project.
*5. Are you the owner or the lessee of the property?
6. If owner, state what claims, liens, or encumbrances, if any, are against the property.
7. If lessee, attach a copy of the lease and state if it is in good standing.

NOTE.—It will be necessary to procure and attach to the exploration project contract agreements of claimants, lienors, encumbrances and lessors subordinating their interests in the property to the interest of the Government under the contract.

8. Furnish current financial statement, showing assets and liabilities, and a profit and loss statement.
9. How much money is applicant prepared to invest in proposed project? Is it sufficient to pay your part of the cost of the project as detailed in question 23 of this application form, in accordance with the regulations on Government participation (Section 9 of Mineral Order 5)?

*If you have already answered these questions on MF-100, you are not required to answer the questions for this application.

16—64067-1

THE PROPERTY

10. (*a*) Give a description of the real property that will be in any way involved in the exploration project, including any existing mine or operating property.

(*b*) Give the legal description of the exact parcel, plot, or area upon which the exploration is to be conducted.

NOTE.—If both areas are the same, so state. The only obligation to repay the Government is from the net earnings from any commercial discovery made in the area specified in (*b*) above in which the exploration is to be conducted, and the expenditure of funds which may be charged as costs of the project must be limited to that area or to work necessary to perform the exploration in that area.

*11. State the present and former names of the property, if any.

*12. State, in detail, the location of the property with reference to towns, railroads, roads, shipping points, including distances and directions and kinds and conditions of roads.

*13. State source and quantity of water available for operations and its sufficiency at all seasons.
State amount of power to be used, rate per hour or other cost, and source.

*14. Describe any existing useable facilities, equipment, buildings, or structure now on the property that will be devoted to the exploration work.

15. State in detail how the ore could be shipped and how and where milled.

*16. History:

(*a*) Give a statement, as complete as possible, of previous exploration, development, operation, and production of property, with reasons for any past suspensions of operations.

(*b*) State briefly the known history and production of adjoining and neighboring properties.

(*c*) Furnish any available (private) reports that may apply to this application, including results of mine examinations, recommended exploration and development, and metallurgical investigations.

*17. Production:

(*a*) If mine is in production, furnish the following information:

	Tons per day	*Grade or analysis*	*Cost per ton*	*Net value per ton*
(1) Mining				
(2) Milling				
(3) Shipped or sold				

*18. Ore or mineral reserves: (If property is or has been operating.)

(*a*) Describe the ore or mineral deposits briefly.

(*b*) Submit available maps and assay data.

(*c*) Give estimated tonnage and grade of each class of ore reserves.

19. State any conditions or circumstances regarding the property not sufficiently brought out by the foregoing questions.

THE EXPLORATION

20. For what mineral or minerals and for what types of deposits and ores will the exploration be conducted?

21. Describe briefly, but concisely, the proposed work and the estimated time required to complete it.

NOTE.—The Government will not participate in a project that will require more than 2 years to complete.

22. Furnish statement of the geological basis of the project with particular emphasis on factors leading the operator to expect the finding of commercial ore bodies. This statement should be accompanied by supporting maps such as geological maps, maps of the proposed openings and assay maps, sample lists, and other pertinent data.

THE REQUIREMENTS AND COSTS

23. Tabulate in the form of an itemized statement with a sum for each item the estimated requirements and costs of the project so that the total will give the estimated cost of the project in which the Government will participate, as follows:

(*a*) Labor, by numbers and classes (miners, muckers, millmen, etc.), with wages of each.

(*b*) Supervisors, by numbers and positions, with salaries of each.

(*c*) Cost of necessary repairs to existing facilities, structures, and buildings.

(*d*) Cost of necessary installation or construction of additional facilities, structures, and buildings.

(*e*) Cost of items of equipment, not now owned by the applicant which must be purchased for operations at a cost of $50 or more each.

(*f*) Cost of rental for equipment which the operator proposes to rent.

(*g*) Rental value of items of equipment which the operator now owns and which will be devoted to the work.

(*h*) Cost of materials and supplies, including items of equipment costing less than $50 each.

(*i*) Cost of power, water, utilities, and any other items not provided for above.

24. Furnish a time schedule of the project, stated in terms of months after project is approved, showing progress expected to be accomplished and the money expected to be spent.

CERTIFICATION

The undersigned company, and the official executing this certification on its behalf, hereby certify that the information contained in this form and accompanying papers is correct and complete ~~to the best of~~ their knowledge and belief.

	By Troy E. Parker
(Name of company)	(Signature of authorized official)
Jan 26, 1957	
(Date)	(Title)

Title 18, U. S. Code (Crimes), Section 1001, makes it a criminal offense to make a willfully false statement or representation to any department or agency of the United States as to any matter within its jurisdiction.

*Same as footnote on page 1.

16—64067-1 U. S. GOVERNMENT PRINTING OFFICE

1. Applicant is an individual but will have the help of partners and owners.

2. Troy E. Becker, Challis, Idaho
Charles E. Reamsnyder, Sunbeam, Idaho
David E. Bell, Mackay, Idaho
Margaret Becker, Challis, Idaho
Alice Reamsnyder, Hailey, Idaho

3. Inapplicable.

4. Experience of operators. The applicant has been associated with mining for the past fifteen years. He has operated all the equipment used in a small mine of one-hundred ton capacity and helped organise and operate and manage a gold property in Custer County; served as secretary-treasurer of the corporation for two years, and while holding the office was responsible with Mr. Reamsnyder, the President, for the procurement of all equipment and supplies, the erection and operation of a one-hundred ton mine and mill plant. Mr. Charles Reamsnyder, part owner of the property and partner of the applicant will also be associated with this operation. He has been associated with mining in this Custer County for twenty years, and as before mentioned, held the office of President of a Mining corporation for two years; and with the applicant managed properties and purchased all equipment for same.

5. We are operating the property as owners. The property is held as an undivided group owned by five interests.

6. The only encumbrances on the property are the R. F. C. lean # ND 8700.

7. Inapplicable

8. Inapplicable.

9. Applicant is prepared to invest ten-thousand dollars, $10,000.00. It will be sufficient to pay our part in the cost of the project.

10. (a) The VICTORY MINE at present consists of twenty unpatented claims and two unpatented millsites.

(b) The VICTORY MINE is in the Blackbird mining district in the unsurveyed township 20 N. R. 18 E. Boise Meridian, between 45° and 45° 05' North latitude and between 114° 20' and 114° 25' West longitude. It is in the County of Lemhi of the State of Idaho.

11. VICTORY MINE.

12. The nearest town is Challis, Idaho and is approximately fifty-five miles in a south-easterly direction from the mine. The nearest shipping point will be Mackay, which is the terminus of the Union Pacific Railroad, and is another fifty miles in the same south-easterly direction from Challis, making a total of approximately one-hundred-five miles from the mine to the rail head. From the mine to the main forest road is approximately five miles and this is not too good a road but can be travelled by car or truck. This aforementioned road joins the main road now being constructed from the Calera Blackbird mine to Challis. This will be an excellent mountain road of approximately forty miles. This road will join the U. S. Highway 93 which is an oiled highway to Mackay, the rail terminus.

13. Ample water is available in Musgrove Creek, for any size operations that would be desirable for the property, and would be sufficient for all seasons of the year.

The amount of power used will depend upon the size of the operation, probably at least a three-hundred-fifteen cubic foot compressor and a D-4 type tractor; this will be Diesel or gas at the present time. Later, if desired, electric power is available but a few miles distant.

14. Very minor repairs to present facilities, such as tent-houses and cabin.

15. Truck transportation to Mackay for shipment by rail to a custom mill or smelter, or milled on property and concentrates shipped as above described to custom smelter.

16. (a) The property was first located and worked around 1900 to 1910 by Frank Lelande. The property had no record of production during that time, but a fair quantity of shipping ore was developed in tunnel # 2. The property was allowed to go delinquent due to the inaccessability of the property and district as well as the high costs of wagon transportation at that time. Since relocation in 1942, we have constructed about three and one-half miles of road to the property and operated for a short time on an R. F. C. loan, docket # ND 8700. The # 3 tunnel was driven on in to intersect the downward extension of the large ore zone shown in the # 2 tunnel. We were able to just reach this zone as it lays quite flat and we had to drive furthur than anticipated. A good, strong mineralization is shown of Cobalt and Copper. The reason we suspended operation was due to lack of finance.

(b) The near-adjoining properties are the Blackbird mines owned by the Calera Mining Co. who have recently completed the erection of a reported one-thousand ton mill. Other ground owned in the area is that of Union Carbide Chemical Co.

(c) Mr. Howard P. Sherman, Supervising Engineer of the Reconstruction Finance Corporation in Spokane, Wn., was the engineer in charge when working under R. F. C. loan. Mr. W. W. Staley, while associated with the Idaho Bureau of Mines and Geology, made an examination and is now at the School of Mines at Moscow, Idaho.

17. Inapplicable.

18. (a) The ore exposed in the # 1 tunnel, which is approximately three-hundred feet in vertical elevation from the apex of the ridge where some gossan and Copper

showings are present, is an iron gossan, and some chalcopyrite is noticeable. The # 2 tunnel is approximatley two-hundred feet below the # 1 tunnel and is in approximately one-hundred-twenty-five feet. Ore is visible the full length of the tunnel which is a crosscut of the zone. Streaks of hi-grade chalcopyrite, some inches wide, and some as much as eighteen inches to two feet wide, are visible. It contains fifteen to twenty percent Copper. Strong indications of Cobalt are present in this tunnel. The erythrite crystal is readily visible to the eye. The # 3 tunnel which is one-hundred-ten feet vertical difference below # 2, is driven in between five-hundred and five-hundred-fifty feet, and has just encountered the ore zone known to exist in # 2 tunnel. Various assays have been taken, but are not available, showing strong Cobalt, as much as forty-four-thousandths. Copper is also present.

18. (b) Claim map attached, but no assay certificates available.

(c) Not calculated but if properly developed, tremendous quantity.

19. Inapplicable.

20. Cobalt and Copper of underground, hard-rock type of mining.

21. The proposed project is to drive the # 2 tunnel an additional five-hundred feet to completely crosscut the Cobalt-Copper zone and then to drive the # 3 tunnel an additional one-thousand feet to crosscut entire zone on that level and to do approximately one-thousand feet of drifting on the ore-body in the # 3 tunnel. We then propose to do about three-thousand feet of diamond drilling below the # 3 level. The estimated time required to complete the project will be two years.

22. This information should be available from Howard P. Sherman of the R. F. C. in connection with the loan # ND 5700; Report published by A. L. Anderson of the Idaho Bureau of Mines # 61 entitled "Preliminary Report on the Cobalt Deposits in the Blackbord District, Lemhi County, Idaho" deals with this area.

Troy E. Becker
Challis, Idaho

MF-108

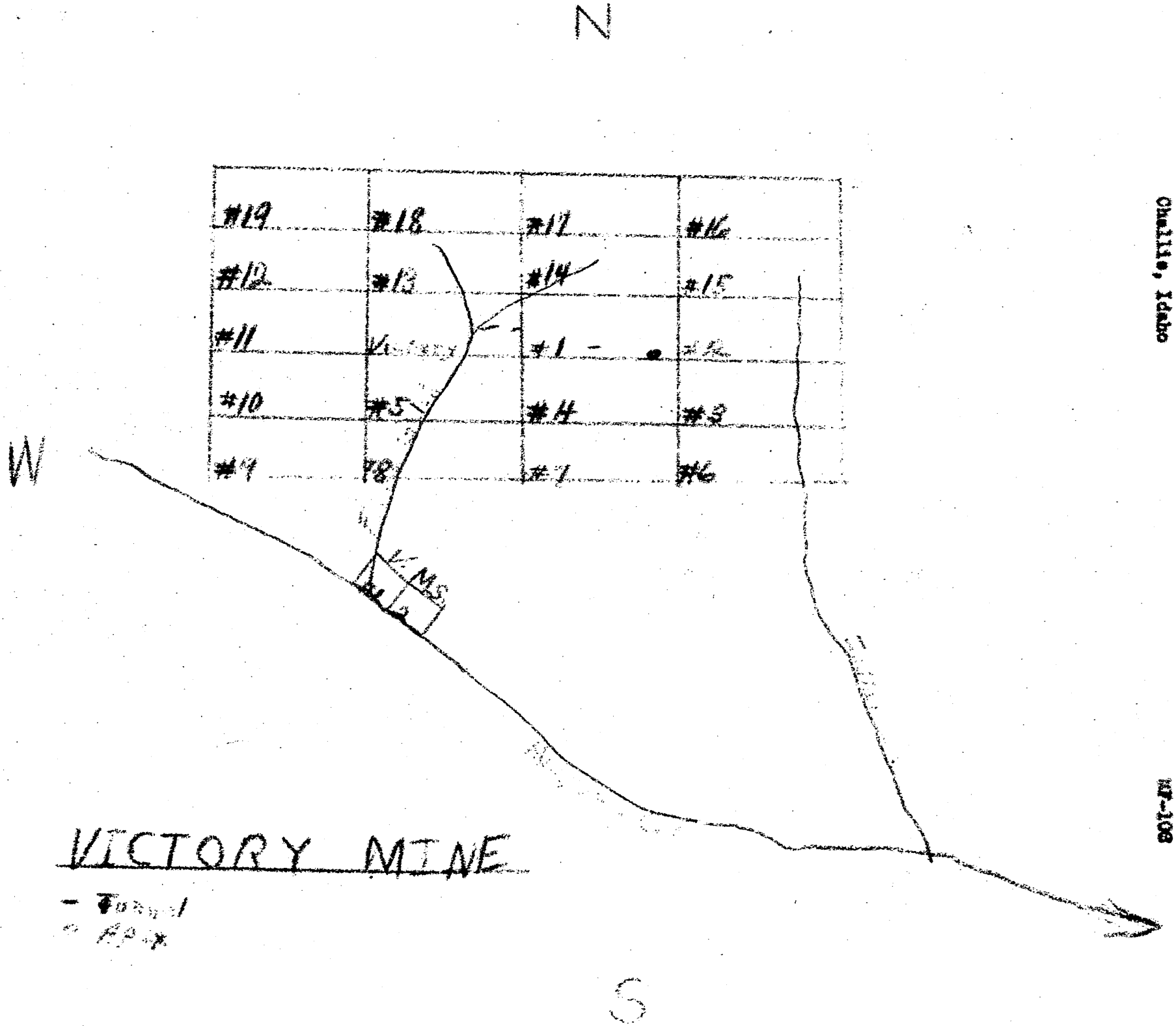

23. (a) Four miners @ $12.00 per day.
Four muckers @ $10.50 per day.

(b) Two supervisors @ $400.00 per month each.

(c) $500.00.

(d) $3,000.00—for erection of compressor house and shop.

(e) None.

(f) None.

(g) At acceptable contractors' rental prices.

(h) Undeterminable.

(i) Undeterminable.

24. Project will be pushed as fast as possible to accomplish the greatest amount of development work in the least amount of time, and will be completed by or before two years.

Form MF-100
(May 1951)

U. S. DEPARTMENT OF THE INTERIOR
DEFENSE MINERALS ADMINISTRATION

Form approved.
Budget Bureau No. 42-R1026.

GENERAL TECHNICAL DATA
FOR USE UNDER THE
DEFENSE PRODUCTION ACT OF 1950

NOT TO BE FILLED IN BY APPLICANT

Docket No. dma 1823X

Date received MS 2327

Troy E. Becker
Challis, Idaho

Name and address of applicant

Date June26, 1951

INSTRUCTIONS

This form is to be filed with Defense Minerals Administration, Department of the Interior, Washington 25, D. C. It should be accompanied by appropriate application form when a specific type of Government assistance is requested, in the form of (1) loan, (2) purchase contract, (3) Government guarantee of a private loan, (4) priorities or allocation of mining equipment, and maintenance, repair and operating supplies, and (5) other forms of Government assistance that might arise under the Act. Submit four (4) signed copies of the form and accompanying papers. Name and address should be stamped or typed on each sheet of this form and all accompanying papers. *When a question is inapplicable it should be so stated on the form.* Additional sheets may be attached in answering any questions or in supplying additional information. (IF YOU CANNOT ANSWER A QUESTION, SO STATE.) If a question is answered elsewhere indicate where answered. It is not necessary to answer it again.

GENERAL TECHNICAL DATA

Supply the following information on separate sheets, arranged, numbered, and lettered as indicated:

1. Materials produced:
   (*a*) What are the chief mine, mill, or smelter products?
   (*b*) What are the byproducts, if any?
2. Name(s) and type(s) of mine(s), mill(s), smelter(s), refinery(ies), pit(s), quarry (ies), drilling operation(s). Include old names of property, if any. Show extent of workings, including the following:
   (*a*) Linear feet of shafts.
   (*b*) Linear feet of drifts and crosscuts.
   (*c*) Linear feet of tunnels or adits.
   (*d*) Linear feet of other mine openings (explain briefly).

   Indicate whether mine is flooded or not. Describe any pumping problems. Give size or productive capacity.
3. For each operation listed above supply the following:
   (*a*) Distance and direction from nearest town and shipping point.
   (*b*) Mining district.
   (*c*) Township, Section, Range.
   (*d*) County, State.
4. (*a*) State whether or not property is now in operation, and if in operation, by whom operated.
   (*b*) Are you operating this property as:
   - ☐ Owner.
   - ☐ Lessee.
   - ☐ Contractor.
5. Number of years in production _____

   If not in production or operation, estimated date when production will begin _____
6. Experience of operators:

   Describe the mining and general business experience of (*a*) the applicant, and (*b*) the person or persons who manage the project.
7. History:
   (*a*) Give a statement, as complete as possible, of previous exploration, development, operation, and production of property, with reasons for suspension of operation.
   (*b*) State briefly the known history and production of adjoining and neighboring properties.
   (*c*) Furnish any available (private) reports that may apply to this application, including results of mine examinations, recommended exploration and development, and metallurgical investigations.

8. Names and addresses of Officers, Directors, or Partners, and in addition thereto, the five largest stockholders if applicant is a corporation.

Name and Address (a)	Official Title (If officer is also director indicate by "D") (b)	Total of Annual Salary, Commissions, Bonuses, Etc., Received From Applicant and Affiliates During Last Fiscal Year (c)	Estimated Net Worth Outside of Interest in Applicant (d)	Number of Shares Held in Applicant Corporation		Life Insurance Carried for Benefit of Applicant	
				Common (e)	Preferred (f)	Amount (g)	Net Cash Surrender Value After Loans (h)
	Total		x x x x x			x x x x x	x x x x x

If more lines are needed continue on separate sheet.

9. Capital Stock Issues:

For Corporate Applicants

Item	Authorized (a)	Outstanding (b)	Par Value (c)	Number of Shares Outstanding (d)	Dividend Rate Last Paid* (e)
Common stock	$	$	$		
Preferred stock	$	$	$		

*Indicate period covered.

10. Production:

Item	Kind of Product (a)	1948 Total (b)	1949 Total (c)	1950 Total (d)	Present Average Monthly (e)
1. Quantity of product mined or quarried (Short, long, metric tons; barrels; pounds; etc.)					
2. Quantity of product processed (specify unit of measure and type of process)					
3. Quantity and grade of product sold or shipped (specify units of measure)					

11. Do you contemplate a change in the present average monthly rate of production? If so, state estimated maximum monthly production and basis of change.

12. Ore or Mineral Reserves:

(*a*) Describe the ore or mineral deposit briefly. Accompany the application by any available report on the geology and ore reserves.

(*b*) If deposit is other than placer:

(1) Submit assay plans and/or sections showing location and size of proved (measured) and probable (indicated) ore or mineral reserve.

(2) State the tonnage (indicate type of ton) and grade of each class of ore reserve, as above, and show how computed. Tabulated total ore reserve as follows:

TOTAL ORE OR MINERAL RESERVES

Ore or Mineral Reserve	Estimated Tons (a)	Metal or Mineral Content Per Ton (Grade) (b)	Gross Value Per Ton (c)	Recoverable Unit Value Per Ton (d)	Estimated Cost of Production Per Ton (e)
Measured (proved)					
Indicated (probable)					

(*c*) If placer:

(1) Give estimated total yardage and average marketable mineral content of each deposit.

(2) Submit map showing location of placer deposit and surrounding area, with all test holes or pits. Submit logs of each hole and test pit with depth and average value of each.

(3) Describe gravel, stating whether fine, medium or coarse; loose, tight, cemented, or frozen, and whether it contains stumps or boulders more than 1 foot in diameter; if so, how large, and in what proportion.

(4) Describe bedrock, giving type (granite, sandstone, shale, etc.) and state whether it is hard or soft, smooth, uneven or rough.

(5) Describe overburden, stating whether loose, tight, or cemented; fine or coarse textured; furnish estimate of average thickness and total amount.

(6) Tabulate the reserves using the form outlined above for ore or mineral reserves.

13. Access Roads:

Give road distances to shipping, supply and residence points, stating kind and condition of roads.

14. Water Supply:

State source and quantity of water available for operations and whether sufficient for all seasons of year.

15. Power:

State amount of power used, rate per hour, and source thereof.

16. Labor:

State number and classes (miners, muckers, millmen, etc.) of men employed during a recent representative payroll period.

17. Equipment and Facilities:

Describe present equipment on the property, including buildings. (State condition.) List major pieces of equipment now owned or controlled and in serviceable condition available for this operation.

18. Are there any particular conditions or circumstances affecting your operations that are not described above? If so, explain.

CERTIFICATION

The undersigned company, and the official executing this certification on its behalf, hereby certify that the information contained in this form and accompanying papers is correct and complete to the best of their knowledge and belief.

(Name of company)

By Troy E. Becker
(Signature of authorized official)

June 26, 1957
(Date)

(Title)

Title 18, U. S. Code (Crimes), Section 1001, makes it a criminal offense to make a willfully false statement or representation to any department or agency of the United States as to any matter within its jurisdiction.

U. S. GOVERNMENT PRINTING OFFICE 16—63792-1

1. Materials produced:

   (a) The chief mine products will be Cobalt and Copper. The same will be derived from a mill and smelter when processed.

   (b) None.

2. The name of the property is the VICTORY, and would be considered an underground, hard-rock type of mine.

   (a) Linear feet of shafts is none.

   (b) Linear feet of drifts and crosscuts is one-hundred-twenty-five feet on tunnel # 2 which has not completely crossed the ore zone.

   (c) Linear feet of tunnel is approximately five-hundred feet in tunnel # 3 to a point where the ore zone was encountered, and approximately thirty feet in tunnel # 1.

   (d) None.

   The mine is not flooded other than normal drainage water. There would be no pumping problems until sinking operations would be desirable. Considerable depth, approximately fifteen-hundred feet could be obtained by driving tunnels at lower elevations. Productive capacity will depend largely on the development of the ore body, possibly five-hundred tons per twenty-four hour day, or greater, could be anticipated.

3. (a) Distance and directions from nearest town and shipping point. The nearest town is Challis, Idaho, and is approximately fifty-five miles in a south-easterly direction from the mine. The nearest shipping point will be Mackay, which is the terminus of the Union Pacific Railroad, and is another fifty miles in the same south-easterly direction from Challis, making a total of approximately one-hundred-five miles from the mine to the rail head.

   (b) Mining District. Blackbird mining district.

   (c) Township, Section, Range. It is in the unsurveyed township 20N, R 18, E Boise Meridian, be-

tween 45' and 45°05' North latitude and between 114°20' and 114°25' West longitude.

(d) County,State. It is in the Lemhi County of the State of Idaho.

4. (a) The property has been operated intermittently, chiefly by two of the owners: Troy E. Becker, and Charles E. Reamsnyder.

(b) We are operating the property as owners. The property is held as an undivided group owned by five interests.

5. Number of years in production. The property was first worked around 1900, and then again became very active in 1942, and has been worked intermittently since that time; one shipment of Copper ore being made to the American Smelting and Refining Co. at Garfield, Utah, by George Castle, in 1947.

6. Experience of operators. The applicant has been associated with mining for the past fifteen years. He has operated all the equipment used in a small mine of one-hundred ton capacity and helped organize and operate and manage a gold property in Custer County; served as Secretary-Treasurer of the corporation for two years, and while holding the office, was responsible with Mr. Reamsnyder for the procurement of all equipment and supplies, the erection and operation of a one-hundred ton mine and mill plant. Mr. Charles Reamsnyder, part owner,and partner of the applicant will also be associated with this operation. He has been associated with mining in this Custer County for twenty years, and as before stated, held the office of President of a mining corporation for two years, and with the applicant, managed property and purchased all equipment for same.

7. History.

(a) The property was first located and worked around 1900 to 1910 by Frank Leland. The property had no record of production during that time, but a fair quantity of shipping ore was developed in tunnel # 2. The property was allowed to go delinquent due to the inaccessibility of the property and district as well as the high costs of

wagon transportation at that time. Since relocation in 1942, we have constructed about three and one-half miles of road to the property, and operated for a short time on an R. F. C. loan, Docket # ND 8700. The # 3 tunnel was driven on in to intersect the downward extension of the large ore zone shown in the # 2 tunnel. We were able to just reach this zone as it lays quite flat and we had to drive furthur than anticipated. A good, strong mineralization is shown of Cobalt and Copper. The reason we suspended operations was due to lack of finance.

(b) The near-adjoining properties are the Blackbird mines owned by the Calera Mining Co. who have recently completed the erection of a reported one-thousand ton mill. Other ground owned in the area is that of Union Carbide Chemical Co.

(c) Mr. Howard P. Sherman, Supervising Engineer of the Reconstruction Finance Corporation in Spokane, Wn., was the engineer in charge when work was carried on under R. F. C. loan. Mr. W. W. Staley while associated with the Idaho Bureau of Mines and Geology, made an examination and is now at the School of Mines at Moscow, Idaho.

8. (a) Troy E. Becker, Challis, Idaho
Charles E. Reamsnyder, Sunbeam, Idaho
David E. Bell, Mackay, Idaho
Margaret Becker, Challis, Idaho
Alice Reamsnyder, Hailey, Idaho

9. Inapplicable.

10. Inapplicable.

11. Production will depend on ore developed.

12. (a) The ore exposed in the # 1 tunnel which is approximately three-hundred feet in vertical elevation from the apex of the ridge where some gossan and

Copper showings are present, is in an iron gossan, and some chalcopyrite is noticeable. The # 2 tunnel is approximately two-hundred feet below the # 1 tunnel and is in approximately one-hundred-twenty-five feet. Ore is visible the full length of the tunnel which is a crosscut of the zone. Streaks of hi-grade chalcopyrite, some inches wide, and some as much as eighteen inches to two feet wide, are visible. It contains fifteen to twenty percent Copper. Strong indications of Cobalt are present in this tunnel. The erythrite crystal is readily visible to the eye. The # 3 tunnel which is one-hundred-ten feet vertical difference below # 2, is driven in between five-hundred and five-hundred-fifty feet, and has just encountered the ore zone known to exist in # 2 tunnel. Various assays have been taken, but are not available, showing strong Cobalt, as much as forty-four-thousandths. Copper is also present.

(b) (1) No assay plan is available.

(2) No ore reserves have been computed, but we know that the zone now exists and is quite large.

(c) Inapplicable.

13. Access roads. From the mine to the main road (forest), is approximately five miles, and this is not too good a road but can be travelled by car or truck. This aforementioned road joins the main road now being constructed from the Calera Blackbird mine to Challis. This will be an excellent mountain road of approximately forty miles. This road will join U. S. Highway 93 which is an oiled highway to Mackay, the rail terminus.

14. Water Supply. Ample water is available in Musgrove Creek, for any size operations that would be desirable for the property, and would be sufficient for all seasons of the year.

15. Power. Diesel power would have to be used at present.

15.(cont'd) Electric power is available from Idaho Power now at the Calera property a few miles distant.

16. Labor. During the last operation, as many as six men were employed, consisting of miners and muckers. 1943

17. Equipment and facilities. One cabin in fair repair is now located on the property. Tent houses have been used in the past and may again be used. All major pieces of equipment are available and in good condition for use on this property.

18. No.

Form MF-100
(May 1951)

U. S. DEPARTMENT OF THE INTERIOR
DEFENSE MINERALS ADMINISTRATION

Form approved.
Budget Bureau No. 42-R1026.

GENERAL TECHNICAL DATA
FOR USE UNDER THE
DEFENSE PRODUCTION ACT OF 1950

NOT TO BE FILLED IN BY APPLICANT

Docket No. dma 1823X

Date received MS- 2227

Troy E. Becker
Challis, Idaho

Name and address of applicant

Date June 26, 1951

INSTRUCTIONS

This form is to be filed with Defense Minerals Administration, Department of the Interior, Washington 25, D. C. It should be accompanied by appropriate application form when a specific type of Government assistance is requested, in the form of (1) loan, (2) purchase contract, (3) Government guarantee of a private loan, (4) priorities or allocation of mining equipment, and maintenance, repair and operating supplies, and (5) other forms of Government assistance that might arise under the Act. Submit four (4) signed copies of the form and accompanying papers. Name and address should be stamped or typed on each sheet of this form and all accompanying papers. *When a question is inapplicable it should be so stated on the form.* Additional sheets may be attached in answering any questions or in supplying additional information. (IF YOU CANNOT ANSWER A QUESTION, SO STATE.) If a question is answered elsewhere indicate where answered. It is not necessary to answer it again.

GENERAL TECHNICAL DATA

Supply the following information on separate sheets, arranged, numbered, and lettered as indicated:

1. Materials produced:
   (*a*) What are the chief mine, mill, or smelter products?
   (*b*) What are the byproducts, if any?
2. Name(s) and type(s) of mine(s), mill(s), smelter(s), refinery(ies), pit(s), quarry (ies), drilling operation(s). Include old names of property, if any. Show extent of workings, including the following:
   (*a*) Linear feet of shafts.
   (*b*) Linear feet of drifts and crosscuts.
   (*c*) Linear feet of tunnels or adits.
   (*d*) Linear feet of other mine openings (explain briefly).

   Indicate whether mine is flooded or not. Describe any pumping problems. Give size or productive capacity.
3. For each operation listed above supply the following:
   (*a*) Distance and direction from nearest town and shipping point.
   (*b*) Mining district.
   (*c*) Township, Section, Range.
   (*d*) County, State.
4. (*a*) State whether or not property is now in operation, and if in operation, by whom operated.
   (*b*) Are you operating this property as:
   - ☐ Owner.
   - ☐ Lessee.
   - ☐ Contractor.
5. Number of years in production _____

   If not in production or operation, estimated date when production will begin _____
6. Experience of operators:
   Describe the mining and general business experience of (*a*) the applicant, and (*b*) the person or persons who manage the project.
7. History:
   (*a*) Give a statement, as complete as possible, of previous exploration, development, operation, and production of property, with reasons for suspension of operation.
   (*b*) State briefly the known history and production of adjoining and neighboring properties.
   (*c*) Furnish any available (private) reports that may apply to this application, including results of mine examinations, recommended exploration and development, and metallurgical investigations.

8. Names and addresses of Officers, Directors, or Partners, and in addition thereto, the five largest stockholders if applicant is a corporation.

Name and Address (a)	Official Title (If officer is also director indicate by "D") (b)	Total of Annual Salary, Commissions, Bonuses, Etc., Received From Applicant and Affiliates During Last Fiscal Year (c)	Estimated Net Worth Outside of Interest in Applicant (d)	Number of Shares Held in Applicant Corporation		Life Insurance Carried for Benefit of Applicant	
				Common (e)	Preferred (f)	Amount (g)	Net Cash Surrender Value After Loans (h)
	Total		x x x x x			x x x x x	x x x x x

If more lines are needed continue on separate sheet.

9. Capital Stock Issues:

For Corporate Applicants

Item	Authorized (a)	Outstanding (b)	Par Value (c)	Number of Shares Outstanding (d)	Dividend Rate Last Paid* (e)
Common stock	$	$	$		
Preferred stock	$	$	$		

*Indicate period covered.

10. Production:

Item	Kind of Product (a)	1948 Total (b)	1949 Total (c)	1950 Total (d)	Present Average Monthly (e)
1. Quantity of product mined or quarried (Short, long, metric tons; barrels; pounds; etc.)					
2. Quantity of product processed (specify unit of measure and type of process)					
3. Quantity and grade of product sold or shipped (specify units of measure)					

11. Do you contemplate a change in the present average monthly rate of production? If so, state estimated maximum monthly production and basis of change.

12. Ore or Mineral Reserves:

(a) Describe the ore or mineral deposit briefly. Accompany the application by any available report on the geology and ore reserves.

(*b*) If deposit is other than placer:

(1) Submit assay plans and/or sections showing location and size of proved (measured) and probable (indicated) ore or mineral reserve.

(2) State the tonnage (indicate type of ton) and grade of each class of ore reserve, as above, and show how computed. Tabulated total ore reserve as follows:

TOTAL ORE OR MINERAL RESERVES

Ore or Mineral Reserve	Estimated Tons (a)	Metal or Mineral Content Per Ton (Grade) (b)	Gross Value Per Ton (c)	Recoverable Unit Value Per Ton (d)	Estimated Cost of Production Per Ton (e)
Measured (proved)					
Indicated (probable)					

(*c*) If placer:

(1) Give estimated total yardage and average marketable mineral content of each deposit.

(2) Submit map showing location of placer deposit and surrounding area, with all test holes or pits. Submit logs of each hole and test pit with depth and average value of each.

(3) Describe gravel, stating whether fine, medium or coarse; loose, tight, cemented, or frozen, and whether it contains stumps or boulders more than 1 foot in diameter; if so, how large, and in what proportion.

(4) Describe bedrock, giving type (granite, sandstone, shale, etc.) and state whether it is hard or soft, smooth, uneven or rough.

(5) Describe overburden, stating whether loose, tight, or cemented; fine or coarse textured; furnish estimate of average thickness and total amount.

(6) Tabulate the reserves using the form outlined above for ore or mineral reserves.

13. Access Roads:

Give road distances to shipping, supply and residence points, stating kind and condition of roads.

14. Water Supply:

State source and quantity of water available for operations and whether sufficient for all seasons of year.

15. Power:

State amount of power used, rate per hour, and source thereof.

16. Labor:

State number and classes (miners, muckers, millmen, etc.) of men employed during a recent representative payroll period.

17. Equipment and Facilities:

Describe present equipment on the property, including buildings. (State condition.) List major pieces of equipment now owned or controlled and in serviceable condition available for this operation.

18. Are there any particular conditions or circumstances affecting your operations that are not described above? If so, explain.

CERTIFICATION

The undersigned company, and the official executing this certification on its behalf, hereby certify that the information contained in this form and accompanying papers is correct and complete to the best of their knowledge and belief.

(Name of company)

By Troy E. Becker
(Signature of authorized official)

June 26, 1951
(Date)

(Title)

Title 18, U. S. Code (Crimes), Section 1001, makes it a criminal offense to make a willfully false statement or representation to any department or agency of the United States as to any matter within its jurisdiction.

U. S. GOVERNMENT PRINTING OFFICE 16—63792-1

1. Materials produced:

   (a) The chief mine products will be Cobalt and Copper. The same will be derived from a mill and smelter when processed.

   (b) None.

2. The name of the property is the VICTORY, and would be considered an underground, hard-rock type of mine.

   (a) Linear feet of shafts is none.

   (b) Linear feet of drifts and crosscuts is one-hundred-twenty-five feet on tunnel # 2 which has not completely crossed the ore zone.

   (c) Linear feet of tunnel is approximately five-hundred feet in tunnel # 3 to a point where the ore zone was encountered, and approximately thirty feet in tunnel # 1.

   (d) None.

   The mine is not flooded other than normal drainage water. There would be no pumping problems until sinking operations would be desirable. Considerable depth, approximately fifteen-hundred feet could be obtained by driving tunnels at lower elevations. Productive capacity will depend largely on the development of the ore body, possibly five-hundred tons per twenty-four hour day, or greater, could be anticipated.

3. (a) Distance and directions from nearest town and shipping point. The nearest town is Challis, Idaho, and is approximately fifty-five miles in a south-easterly direction from the mine. The nearest shipping point will be Mackay, which is the terminus of the Union Pacific Railroad, and is another fifty miles in the same south-easterly direction from Challis, making a total of approximately one-hundred-five miles from the mine to the rail head.

   (b) Mining District. Blackbird mining district.

   (c) Township, Section, Range. It is in the unsurveyed township 20N, R 18, E Boise Meridian, be-

tween 45 and 45 05' North latitude and between 114 20' and 114 25' West longitude.

(d) County,State. It is in the Lemhi County of the State of Idaho.

4. (a) The property has been operated intermittently, chiefly by two of the owners: Troy E. Becker, and Charles E. Reamsnyder.

(b) We are operating the property as owners. The property is held as an undivided group owned by five interests.

5. Number of years in production. The property was first worked around 1900, and then again became very active in 1942, and has been worked intermittently since that time; one shipment of Copper ore being made to the American Smelting and Refining Co. at Garfield, Utah, by George Castle, in 1947.

6. Experience of operators. The applicant has been associated with mining for the past fifteen years. He has operated all the equipment used in a small mine of one-hundred ton capacity and helped organize and operate and manage a gold property in Custer County; served as Secretary-Treasurer of the corporation for two years, and while holding the office, was responsible with Mr. Reamsnyder for the procurement of all equipment and supplies, the erection and operation of a one-hundred ton mine and mill plant. Mr. Charles Reamsnyder, part owner,and partner of the applicant will also be associated with this operation. He has been associated with mining in this Custer County for twenty years, and as before stated, held the office of President of a mining corporation for two years, and with the applicant, managed property and purchased all equipment for same.

7. History.

(a) The property was first located and worked around 1900 to 1910 by Frank Leland. The property had no record of production during that time, but a fair quantity of shipping ore was developed in tunnel # 2. The property was allowed to go delinquent due to the inaccessibility of the property and district as well as the high costs of

wagon transportation at that time. Since relocation in 1942, we have constructed about three and one-half miles of road to the property, and operated for a short time on an R. F. C. loan, Docket # ND 8700. The # 3 tunnel was driven on in to intersect the downward extension of the large ore zone shown in the # 2 tunnel. We were able to just reach this zone as it lays quite flat and we had to drive furthur than anticipated. A good, strong mineralization is shown of Cobalt and Copper. The reason we suspended operations was due to lack of finance.

(b) The near-adjoining properties are the Blackbird mines owned by the Calera Mining Co. who have recently completed the erection of a reported one-thousand ton mill. Other ground owned in the area is that of Union Carbide Chemical Co.

(c) Mr. Howard P. Sherman, Supervising Engineer of the Reconstruction Finance Corporation in Spokane, Wn., was the engineer in charge when work was carried on under R. F. C. loan. Mr. W. W. Staley while associated with the Idaho Bureau of Mines and Geology, made an examination and is now at the School of Mines at Moscow, Idaho.

8. (a) Troy E. Becker, Challis, Idaho
Charles E. Reamsnyder, Sunbeam, Idaho
David E. Bell, Mackay, Idaho
Margaret Becker, Challis, Idaho
Alice Reamsnyder, Hailey, Idaho

9. Inapplicable.

10. Inapplicable.

11. Production will depend on ore developed.

12. (a) The ore exposed in the # 1 tunnel which is approximately three-hundred feet in vertical elevation from the apex of the ridge where some gossan and

Copper showings are present,is in an iron gossan, and some chalcopyrite is noticeable. The # 2 tunnel is approximately two-hundred feet below the # 1 tunnel and is in approximately one-hundred-twenty-five feet. Ore is visible the full length of the tunnel which is a crosscut of the zone. Streaks of hi-grade chalcopyrite, some inches wide, and some as much as eighteen inches to two feet wide, are visible. It contains fifteen to twenty percent Copper. Strong indications of Cobalt are present in this tunnel. The erythrite crystal is readily visible to the eye. The # 3 tunnel which is one-hundred-ten feet vertical difference below # 2, is driven in between five-hundred and five-hundred-fifty feet, and has just encountered the ore zone known to exist in # 2 tunnel. Various assays have been taken, but are not available, showing strong Cobalt, as much as forty-four-thousandths. Copper is also present.

(b) (1) No assay plan is available.

(2) No ore reserves have been computed, but we know that the zone now exists and is quite large.

(c) Inapplicable.

13. Access roads. From the mine to the main road (forest), is approximately five miles, and this is not too good a road but can be travelled by car or truck. This aforementioned road joins the main road now being constructed from the Calera Blackbird mine to Challis. This will be an excellent mountain road of approximately forty miles. This road will join U. S. Highway 93 which is an oiled highway to Mackay, the rail terminus.

14. Water Supply. Ample water is available in Musgrove Creek, for any size operations that would be desirable for the property, and would be sufficient for all seasons of the year.

15. Power. Diesel power would have to be used at present.

15.(cont'd) Electric power is available from Idaho Power now at the Calera property a few miles distant.

16. Labor. During the last operation, as many as six men were employed, consisting of miners and muckers. 1943

17. Equipment and facilities. One cabin in fair repair is now located on the property. Tent houses have been used in the past and may again be used. All major pieces of equipment are available and in good condition for use on this property.

18. No.

Challis, Idaho,
July 14, 1951

Defense Minerals Administration,
Requirements Division--MO-7 ,
New Interior Building,
Washington 25, D. C.

Gentlemen:

I am returning Application FM-100. Operations were resumed July 6, 1951. Priorities assistance will be required if we are to be able to continue.

We would like to carry this proposed program forward as rapidly as possible. Within a couple of weeks we hope to have a crew large enough to complete proposed program within at least eight to ten months.

Thank you for your help regarding this application.

Very truly yours,

Troy E. Becker

Troy E. Becker

TEB/bb

UNITED STATES
DEPARTMENT OF THE INTERIOR
Geological Survey
Washington 25, D. C.

C O P Y

Memorandum July 19, 1951

To: Weston Bourret, Cobalt Branch, DMA

From: Dwight M. Lemmon, U. S. Geological Survey

Subject: Exploration application of DMA 1823 X
Troy Becker
Challis, Idaho

Property:

The Victory Mine group, in the Blackbird mining district, Lemhi County, Idaho, approximately 3 miles SSW from the Calera mine, located in French Gulch, a tributary of Musgrove Creek.

Proposal:

1) Extend No. 2 tunnel crosscut another 500 feet.
2) Extend No. 3 tunnel crosscut another 1,000 feet, then drift 1,000 feet on structure.
3) Diamond drill below No. 3 level, total footage 3,000, details not specified.

Estimated cost is $100,000 (applicant's share $10,000). No breakdown is made of costs.

Conclusions:

1) Data submitted by the applicant is inadequate to demonstrate a reasonable chance of making a worthwhile discovery. No maps or assays are submitted.

2) Adequate cost estimates have not been made by the applicant.

3) The applicant has not demonstrated that the proposed work is the best way to explore the deposit. Diamond drilling from surface might be better.

4) The applicant previously received an RFC loan which was not repaid and which apparently did not disclose any ore.

5) The Field Team, Region 2, Spokane states in letter of July 6 that available information is not encouraging, and that "Vhay was of the opinion that the property did not have too much merit." In preliminary report 3-219 (1948) Vhay describes the French Gulch workings briefly on page 24, and shows a map on plate 3 A of the accompanying illustrations. At that time, Vhay did not recognize any cobalt minerals in the workings. Some work was done subsequently.

Recommendation:

1) Request a field examination to investigate the geologic merits of the proposal. 2) Inform the applicant of the gaps in the application.

(sgd) Dwight M. Lemmon

Form MF-103
(April 1951)

U. DEPARTMENT OF THE INTERIOR
DEFENSE MINERALS ADMINISTRATION

Budget Bureau No. 42-R1035.
Approval expires 6-30-51.

APPLICATION FOR AID FOR AN EXPLORATION PROJECT PURSUANT TO MINERAL ORDER 5, UNDER DEFENSE PRODUCTION ACT OF 1950

DO NOT FILL IN THIS BLOCK

Docket No. DMA 1823X

Date received 7-10-51

Participation

Troy E. Becker
Challis, Idaho

Name and address of applicant

Date June 26, 1951

FILL IN THIS BLOCK

Date of application June 26, 1951

Estimated cost $ 100,000.00

Mineral or metal Cobalt and Copper

Percentage of Government participation 90%

Location of mine Blackbird mining district
Lemhi county, Idaho

Date of filing MF-100

DMA Docket Number, if available 1823X

INSTRUCTIONS

Read Mineral Order 5, Regulations Governing Government Aid in Defense Projects, before completing this application. Submit four signed copies of the application to Defense Minerals Administration, Department of the Interior, Washington 25, D. C., or to the nearest field executive officer thereof, with your name and address on each sheet of the application and all accompanying papers. If any question is inapplicable, or if you cannot answer it, so state on the form. Where the space provided for answer is insufficient, answer on a separate sheet, annex it to the application form, and refer to it in space for answer. If the application is approved, you will be presented with an exploration project contract on Form MF-200, for your signature.

THE APPLICANT

DEPARTMENT OF THE INTERIOR
Defense Minerals Administration
RECEIVED
JUL 10 1951
Executive Secretary

*1. Is applicant an individual, partnership, or corporation?
*2. If a partnership, state names and addresses of partners.
*3. If a corporation, state names and addresses of officers, directors, and five largest stockholders.
*4. Describe the mining and general business experience of (*a*) the applicant, and (*b*) the person or persons who will manage the project.
*5. Are you the owner or the lessee of the property?
6. If owner, state what claims, liens, or encumbrances, if any, are against the property.
7. If lessee, attach a copy of the lease and state if it is in good standing.

NOTE.—It will be necessary to procure and attach to the exploration project contract agreements of claimants, lienors, encumbrances and lessors subordinating their interests in the property to the interest of the Government under the contract.

8. Furnish current financial statement, showing assets and liabilities, and a profit and loss statement.
9. How much money is applicant prepared to invest in proposed project? Is it sufficient to pay your part of the cost of the project as detailed in question 23 of this application form, in accordance with the regulations on Government participation (Section 9 of Mineral Order 5)?

*If you have already answered these questions on MF-100, you are not required to answer the questions for this application.

16—64067-1

THE PROPERTY

10. (*a*) Give a description of the real property that will be in any way involved in the exploration project, including any existing mine or operating property.
    (*b*) Give the legal description of the exact parcel, plot, or area upon which the exploration is to be conducted.

    NOTE.—If both areas are the same, so state. The only obligation to repay the Government is from the net earnings from any commercial discovery made in the area specified in (*b*) above in which the exploration is to be conducted, and the expenditure of funds which may be charged as costs of the project must be limited to that area or to work necessary to perform the exploration in that area.

*11. State the present and former names of the property, if any.

*12. State, in detail, the location of the property with reference to towns, railroads, roads, shipping points, including distances and directions and kinds and conditions of roads.

*13. State source and quantity of water available for operations and its sufficiency at all seasons.
State amount of power to be used, rate per hour or other cost, and source.

*14. Describe any existing useable facilities, equipment, buildings, or structure now on the property that will be devoted to the exploration work.

15. State in detail how the ore could be shipped and how and where milled.

*16. History:
    (*a*) Give a statement, as complete as possible, of previous exploration, development, operation, and production of property, with reasons for any past suspensions of operations.
    (*b*) State briefly the known history and production of adjoining and neighboring properties.
    (*c*) Furnish any available (private) reports that may apply to this application, including results of mine examinations, recommended exploration and development, and metallurgical investigations.

*17. Production:
    (*a*) If mine is in production, furnish the following information:

	Tons per day	*Grade or analysis*	*Cost per ton*	*Net value per ton*
(1) Mining				
(2) Milling				
(3) Shipped or sold				

*18. Ore or mineral reserves: (If property is or has been operating.)
    (*a*) Describe the ore or mineral deposits briefly.
    (*b*) Submit available maps and assay data.
    (*c*) Give estimated tonnage and grade of each class of ore reserves.

19. State any conditions or circumstances regarding the property not sufficiently brought out by the foregoing questions.

THE EXPLORATION

20. For what mineral or minerals and for what types of deposits and ores will the exploration be conducted?

21. Describe briefly, but concisely, the proposed work and the estimated time required to complete it.

    NOTE.—The Government will not participate in a project that will require more than 2 years to complete.

22. Furnish statement of the geological basis of the project with particular emphasis on factors leading the operator to expect the finding of commercial ore bodies. This statement should be accompanied by supporting maps such as geological maps, maps of the proposed openings and assay maps, sample lists, and other pertinent data.

THE REQUIREMENTS AND COSTS

23. Tabulate in the form of an itemized statement with a sum for each item the estimated requirements and costs of the project so that the total will give the estimated cost of the project in which the Government will participate, as follows:
    (*a*) Labor, by numbers and classes (miners, muckers, millmen, etc.), with wages of each.
    (*b*) Supervisors, by numbers and positions, with salaries of each.
    (*c*) Cost of necessary repairs to existing facilities, structures, and buildings.
    (*d*) Cost of necessary installation or construction of additional facilities, structures, and buildings.
    (*e*) Cost of items of equipment, not now owned by the applicant which must be purchased for operations at a cost of $50 or more each.
    (*f*) Cost of rental for equipment which the operator proposes to rent.
    (*g*) Rental value of items of equipment which the operator now owns and which will be devoted to the work.
    (*h*) Cost of materials and supplies, including items of equipment costing less than $50 each.
    (*i*) Cost of power, water, utilities, and any other items not provided for above.

24. Furnish a time schedule of the project, stated in terms of months after project is approved, showing progress expected to be accomplished and the money expected to be spent.

CERTIFICATION

The undersigned company, and the official executing this certification on its behalf, hereby certify that the information contained in this form and accompanying papers is correct and complete to the best of their knowledge and belief.

(Name of company)	By Troy E. Parker (Signature of authorized official)
June 26, 1957 (Date)	(Title)

Title 18, U. S. Code (Crimes), Section 1001, makes it a criminal offense to make a willfully false statement or representation to any department or agency of the United States as to any matter within its jurisdiction.

*Same as footnote on page 1.

16—64067-1 U. S. GOVERNMENT PRINTING OFFICE

1. Applicant is an individual but will have the help of partners and owners.

2. Troy E. Becker, Challis, Idaho
   Charles E. Reamsnyder, Sunbeam, Idaho
   David E. Bell, Mackay, Idaho
   Margaret Becker, Challis, Idaho
   Alice Reamsnyder, Hailey, Idaho

3. Inapplicable.

4. Experience of operators. The applicant has been associated with mining for the past fifteen years. He has operated all the equipment used in a small mine of one-hundred ton capacity and helped organize and operate and manage a gold property in Custer County; served as secretary-treasurer of the corporation for two years, and while holding the office was responsible with Mr. Reamsnyder, the President, for the procurement of all equipment and supplies, the erection and operation of a one-hundred ton mine and mill plant. Mr. Charles Reamsnyder, part owner of the property and partner of the applicant will also be associated with this operation. He has been associated with mining in this Custer County for twenty years, and as before mentioned, held the office of President of a Mining corporation for two years; and with the applicant managed properties and purchased all equipment for same.

5. We are operating the property as owners. The property is held as an undivided group owned by five interests.

6. The only encumbrances on the property are the R. F. C. loan # ND 8700.

7. Inapplicable

8. Inapplicable.

9. Applicant is prepared to invest ten-thousand dollars, $10,000.00. It will be sufficient to pay our part in the cost of the project.

10. (a) The VICTORY MINE at present consists of twenty unpatented claims and two unpatented millsites.

(b) The VICTORY MINE is in the Blackbird mining district in the unsurveyed township 20 N. R. 18 E. Boise Meridian, between 45° and 45°05' North latitude and between 114°20' and 114°25' West longitude. It is in the County of Lemhi of the State of Idaho.

11. VICTORY MINE.

12. The nearest town is Challis, Idaho and is approximately fifty-five miles in a south-easterly direction from the mine. The nearest shipping point will be Mackay, which is the terminus of the Union Pacific Railroad, and is another fifty miles in the same south-easterly direction from Challis, making a total of approximately one-hundred-five miles from the mine to the rail head. From the mine to the main forest road is approximately five miles and this is not too good a road but can be travelled by car or truck. This aforementioned road joins the main road now being constructed from the Calera Blackbird mine to Challis. This will be an excellent mountain road of approximately forty miles. This road will join the U. S. Highway 93 which is an oiled highway to Mackay, the rail terminus.

13. Ample water is available in Musgrove Creek, for any size operations that would be desirable for the property, and would be sufficient for all seasons of the year.

The amount of power used will depend upon the size of the operation, probably at least a three-hundred-fifteen cubic foot compressor and a D-4 type tractor; this will be Diesel or gas at the present time. Later, if desired, electric power is available but a few miles distant.

14. Very minor repairs to present facilities, such as tent-houses and cabin.

15. Truck transportation to Mackay for shipment by rail to a custom mill or smelter, or milled on property and concentrates shipped as above described to custom smelter.

16. (a) The property was first located and worked around 1900 to 1910 by Frank Lelande. The property had no record of production during that time, but a fair quantity of shipping ore was developed in tunnel # 2. The property was allowed to go delinquent due to the inaccessability of the property and district as well as the high costs of wagon transportation at that time. Since relocation in 1942, we have constructed about three and one-half miles of road to the property and operated for a short time on an R. F. C. loan, docket # ND 8700. The # 3 tunnel was driven on in to intersect the downward extension of the large ore zone shown in the # 2 tunnel. We were able to just reach this zone as it lays quite flat and we had to drive furthur than anticipated. A good, strong mineralization is shown of Cobalt and Copper. The reason we suspended operation was due to lack of finance.

(b) The near-adjoining properties are the Blackbird mines owned by the Calera Mining Co. who have recently completed the erection of a reported one-thousand ton mill. Other ground owned in the area is that of Union Carbide Chemical Co.

(c) Mr. Howard P. Sherman, Supervising Engineer of the Reconstruction Finance Corporation in Spokane, Wn., was the engineer in charge when working under R. F. C. loan. Mr. W. W. Staley, while associated with the Idaho Bureau of Mines and Geology, made an examination and is now at the School of Mines at Moscow, Idaho.

17. Inapplicable.

18. (a) The ore exposed in the # 1 tunnel, which is approximately three-hundred feet in vertical elevation from the apex of the ridge where some gossan and Copper

showings are present, is an iron gossan, and some chalcopyrite is noticeable. The # 2 tunnel is approximatley two-hundred feet below the # 1 tunnel and is in approximately one-hundred-twenty-five feet. Ore is visible the full length of the tunnel which is a crosscut of the zone. Streaks of hi-grade chalcopyrite, some inches wide, and some as much as eighteen inches to two feet wide, are visible. It contains fifteen to twenty percent Copper. Strong indications of Cobalt are present in this tunnel. The erythrite crystal is readily visible to the eye. The # 3 tunnel which is one-hundred-ten feet vertical difference below # 2, is driven in between five-hundred and five-hundred-fifty feet, and has just encountered the ore zone known to exist in # 2 tunnel. Various assays have been taken, but are not available, showing strong Cobalt, as much as forty-four-thousandths. Copper is also present.

18. (b) Claim map attached, but no assay certificates available.

(c) Not calculated but if properly developed, tremendous quantity.

19. Inapplicable.

20. Cobalt and Copper of underground, hard-rock type of mining.

21. The proposed project is to drive the # 2 tunnel an additional five-hundred feet to completely crosscut the Cobalt-Copper zone and then to drive the # 3 tunnel an additional one-thousand feet to crosscut entire zone on that level and to do approximately one-thousand feet of drifting on the ore-body in the # 3 tunnel. We then propose to do about three-thousand feet of diamond drilling below the # 3 level. The estimated time required to complete the project will be two years.

22. This information should be available from Howard P. Sherman of the R. F. C. in connection with the loan # ND 8700; Report published by A. L. Anderson of the Idaho Bureau of Mines # 61 entitled "Preliminary Report on the Cobalt Deposits in the Blackbord District, Lemhi County, Idaho" deals with this area.

Troy E. Becker
Challis, Idaho

MF-109

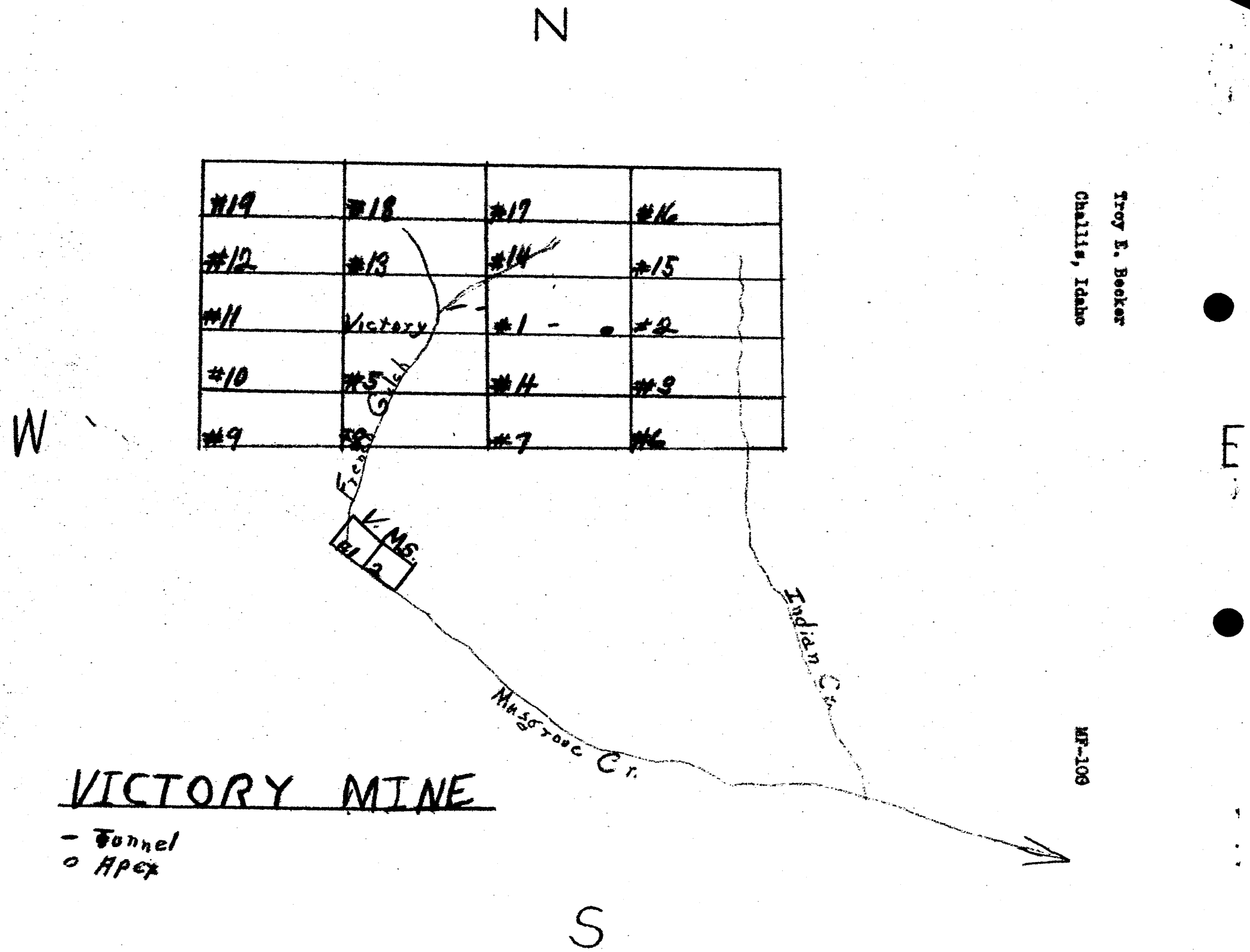

VICTORY MINE

– Tunnel
o Apex

23. (a) Four miners @ $12.00 per day.
Four muckers @ $10.50 per day.

(b) Two supervisors @ $400.00 per month each.

(c) $500.00.

(d) $3,000.00--for erection of compressor house and shop.

(e) None.

(f) None.

(g) At acceptable contractors' rental prices.

(h) Undeterminable.

(i) Undeterminable.

24. Project will be pushed as fast as possible to accomplish the greatest amount of development work in the least amount of time, and will be completed by or before two years.

Form # MF-103
Troy E. Becker
DMA # 1823X

Supplement to Application:

5).

Attached are copies of LOCATION NOTICES and DEEDS showing partners interests and an assignment from partners to Troy E. Becker, applicant.

COPY

Form # MF-103
Troy E. Becker
DMA # 1823X

Supplement to Application:

21.) The proposed project is to drive the # 2 tunnel an additional 500 feet to completely cross-cut the Cobalt-Copper zone and then to drive # 3 tunnel an additional 1,000 feet to cross-cut entire zone on that level, and to approximately 1,000 feet of drifting on the ore-body in the # 3 tunnel. We then propose to do about 3,000 feet of diamond drilling below the # 3 level. The project will be pushed as fast as possible on a twenty-four (24) hour a day basis, six (6) days a week; Anticipating 350 foot of new development a month. Therefore, I have allowed and calculated eight (8) months to complete the proposed tunnel work, and have allowed two (2) additional months to do the diamond drilling and terminate the program. A total of ten (10) months will then complete the entire project,.

The estimated total labor cost for the eight months tunnel work is $34,530.72; adding to that ten percent (10 %) for F. O. A., State Unemployment Compensation, and State Insurance gives a total of $37,983.79. Labor for the additional two (2) months would require the Secretary, Engineer, one Miner, and Supervisor at total of $2,728.00; adding ten percent (10 %) as above, or a total of $3,000.80.

The total Labor for entire project will be $40,984.59.
The estimated cost of repairing existing facilities and new construction as itemized in No. 23, c. and d. is $3,500.00. I have estimated and anticipated rental of equipment costs for the project to be $12,160.00 as itemized under No. 23, f. and g. Also, cost of material and supplies for the project to be $27,752.00 as itemized under No. 23, h. and the cost of additional items as itemized in No. 23, i. and including diamond drilling to be $19,150.00. This gives a total of calculated figures of the planned project to be $103,546.59, with all of it to be expended within the ten month period.

COPY

Form # MF-103
Troy E. Becker
DMA # 1823X

Supplement to Application:

22.) Attached is Plan Map of workings and copies of Assays previously taken; a photostatic copy relative to copper was taken from the # 2 tunnel approximately seventy-five (75) feet from the Portal in three different places, and do not represent a general assay, but rather an assay on the high-grade copper stringers that are present throughout the # 2 tunnel in widths of a few inches to two feet. The assay certificate, relative to cobalt was taken from the lower or # 3 tunnel at the face. It shows the presence of cobalt, but other assays have been taken that show much higher value, but copies were not available at this time.

COPY

Form MF-103
(April 1951)

U. S. DEPARTMENT OF THE INTERIOR
DEFENSE MINERALS ADMINISTRATION

Budget Bureau No. 42-R1035.
Approval expires 6-30-51.

APPLICATION FOR AID FOR AN EXPLORATION PROJECT PURSUANT TO MINERAL ORDER 5, UNDER DEFENSE PRODUCTION ACT OF 1950

DO NOT FILL IN THIS BLOCK

Docket No. DMA 1823X

Date received 7-10-51

Participation

Troy A. Becker
Challis, Idaho

Name and address of applicant

Date June 26, 1951

FILL IN THIS BLOCK

Date of application June 26, 1951

Estimated cost $100,000.00

Mineral or metal Cobalt and Copper

Percentage of Government participation 90%

Location of mine Blackbird mining district

Lemhi County, Idaho

Date of filing MF-100

DMA Docket Number, if available 1823X

INSTRUCTIONS

Read Mineral Order 5, Regulations Governing Government Aid in Defense Projects, before completing this application. Submit four signed copies of the application to Defense Minerals Administration, Department of the Interior, Washington 25, D. C., or to the nearest field executive officer thereof, with your name and address on each sheet of the application and all accompanying papers. If any question is inapplicable, or if you cannot answer it, so state on the form. Where the space provided for answer is insufficient, answer on a separate sheet, annex it to the application form, and refer to it in space for answer. If the application is approved, you will be presented with an exploration project contract on Form MF-200, for your signature.

DEPARTMENT OF THE INTERIOR
Defense Minerals Administration
RECEIVED
JUL 10 1951

THE APPLICANT

*1. Is applicant an individual, partnership, or corporation?
*2. If a partnership, state names and addresses of partners.
*3. If a corporation, state names and addresses of officers, directors, and five largest stockholders.
*4. Describe the mining and general business experience of (*a*) the applicant, and (*b*) the person or persons who will manage the project.
*5. Are you the owner or the lessee of the property?
6. If owner, state what claims, liens, or encumbrances, if any, are against the property.
7. If lessee, attach a copy of the lease and state if it is in good standing.

NOTE.—It will be necessary to procure and attach to the exploration project contract agreements of claimants, lienors, encumbrances and lessors subordinating their interests in the property to the interest of the Government under the contract.

8. Furnish current financial statement, showing assets and liabilities, and a profit and loss statement.
9. How much money is applicant prepared to invest in proposed project? Is it sufficient to pay your part of the cost of the project as detailed in question 23 of this application form, in accordance with the regulations on Government participation (Section 9 of Mineral Order 5)?

*If you have already answered these questions on MF-100, you are not required to answer the questions for this application.

16—64067-1

THE PROPERTY

10. (*a*) Give a description of the real property that will be in any way involved in the exploration project, including any existing mine or operating property.
    (*b*) Give the legal description of the exact parcel, plot, or area upon which the exploration is to be conducted.

    NOTE.—If both areas are the same, so state. The only obligation to repay the Government is from the net earnings from any commercial discovery made in the area specified in (*b*) above in which the exploration is to be conducted, and the expenditure of funds which may be charged as costs of the project must be limited to that area or to work necessary to perform the exploration in that area.

*11. State the present and former names of the property, if any.
*12. State, in detail, the location of the property with reference to towns, railroads, roads, shipping points, including distances and directions and kinds and conditions of roads.
*13. State source and quantity of water available for operations and its sufficiency at all seasons.
State amount of power to be used, rate per hour or other cost, and source.
*14. Describe any existing useable facilities, equipment, buildings, or structure now on the property that will be devoted to the exploration work.
15. State in detail how the ore could be shipped and how and where milled.
*16. History:
    (*a*) Give a statement, as complete as possible, of previous exploration, development, operation, and production of property, with reasons for any past suspensions of operations.
    (*b*) State briefly the known history and production of adjoining and neighboring properties.
    (*c*) Furnish any available (private) reports that may apply to this application, including results of mine examinations, recommended exploration and development, and metallurgical investigations.
*17. Production:
    (*a*) If mine is in production, furnish the following information:

	Tons per day	*Grade or analysis*	*Cost per ton*	*Net value per ton*
(1) Mining				
(2) Milling				
(3) Shipped or sold				

*18. Ore or mineral reserves: (If property is or has been operating.)
    (*a*) Describe the ore or mineral deposits briefly.
    (*b*) Submit available maps and assay data.
    (*c*) Give estimated tonnage and grade of each class of ore reserves.
19. State any conditions or circumstances regarding the property not sufficiently brought out by the foregoing questions.

THE EXPLORATION

20. For what mineral or minerals and for what types of deposits and ores will the exploration be conducted?
21. Describe briefly, but concisely, the proposed work and the estimated time required to complete it.

    NOTE.—The Government will not participate in a project that will require more than 2 years to complete.
22. Furnish statement of the geological basis of the project with particular emphasis on factors leading the operator to expect the finding of commercial ore bodies. This statement should be accompanied by supporting maps such as geological maps, maps of the proposed openings and assay maps, sample lists, and other pertinent data.

THE REQUIREMENTS AND COSTS

23. Tabulate in the form of an itemized statement with a sum for each item the estimated requirements and costs of the project so that the total will give the estimated cost of the project in which the Government will participate, as follows:
    (*a*) Labor, by numbers and classes (miners, muckers, millmen, etc.), with wages of each.
    (*b*) Supervisors, by numbers and positions, with salaries of each.
    (*c*) Cost of necessary repairs to existing facilities, structures, and buildings.
    (*d*) Cost of necessary installation or construction of additional facilities, structures, and buildings.
    (*e*) Cost of items of equipment, not now owned by the applicant which must be purchased for operations at a cost of $50 or more each.
    (*f*) Cost of rental for equipment which the operator proposes to rent.
    (*g*) Rental value of items of equipment which the operator now owns and which will be devoted to the work.
    (*h*) Cost of materials and supplies, including items of equipment costing less than $50 each.
    (*i*) Cost of power, water, utilities, and any other items not provided for above.
24. Furnish a time schedule of the project, stated in terms of months after project is approved, showing progress expected to be accomplished and the money expected to be spent.

CERTIFICATION

The undersigned company, and the official executing this certification on its behalf, hereby certify that the information contained in this form and accompanying papers is correct and complete to the best of their knowledge and belief.

(Name of company)	By Troy E. Parker (Signature of authorized official)
June 26, 1951 (Date)	(Title)

Title 18, U. S. Code (Crimes), Section 1001, makes it a criminal offense to make a willfully false statement or representation to any department or agency of the United States as to any matter within its jurisdiction.

*Same as footnote on page 1.

16—64067-1 U. S. GOVERNMENT PRINTING OFFICE

1. Applicant is an individual but will have the help of partners and owners.

2. Troy E. Becker, Challis, Idaho
Charles E. Reamsnyder, Sunbeam, Idaho
David E. Bell, Mackay, Idaho
Margaret Becker, Challis, Idaho
Alice Reamsnyder, Hailey, Idaho

3. Inapplicable.

4. Experience of operators. The applicant has been associated with mining for the past fifteen years. He has operated all the equipment used in a small mine of one-hundred ton capacity and helped organize and operate and manage a gold property in Custer County; served as secretary-treasurer of the corporation for two years, and while holding the office was responsible with Mr. Reamsnyder, the President, for the procurement of all equipment and supplies, the erection and operation of a one-hundred ton mine and mill plant. Mr. Charles Reamsnyder, part owner of the property and partner of the applicant will also be associated with this operation. He has been associated with mining in this Custer County for twenty years, and as before mentioned, held the office of President of a Mining corporation for two years; and with the applicant managed properties and purchased all equipment for same.

5. We are operating the property as owners. The property is held as an undivided group owned by five interests.

6. The only encumbrances on the property are the R. F. C. loan # ND 8700.

7. Inapplicable

8. Inapplicable.

9. Applicant is prepared to invest ten-thousand dollars, $10,000.00. It will be sufficient to pay our part in the cost of the project.

10. (a) The VICTORY MINE at present consists of twenty unpatented claims and two unpatented millsites.

(b) The VICTORY MINE is in the Blackbird mining district in the unsurveyed township 20 N. R. 18 E. Boise Meridian, between 45° and 45°05' North latitude and between 114° 20' and 114° 25' West longitude. It is in the County of Lemhi of the State of Idaho.

11. VICTORY MINE.

12. The nearest town is Challis, Idaho and is approximately fifty-five miles in a south-easterly direction from the mine. The nearest shipping point will be Mackay, which is the terminus of the Union Pacific Railroad, and is another fifty miles in the same south-easterly direction from Challis, making a total of approximately one-hundred-five miles from the mine to the rail head. From the mine to the main forest road is approximately five miles and this is not too good a road but can be travelled by car or truck. This aforementioned road joins the main road now being constructed from the Calera Blackbird mine to Challis. This will be an excellent mountain road of approximately forty miles. This road will join the U. S. Highway 93 which is an oiled highway to Mackay, the rail terminus.

13. Ample water is available in Musgrove Creek, for any size operations that would be desirable for the property, and would be sufficient for all seasons of the year.

The amount of power used will depend upon the size of the operation, probably at least a three-hundred-fifteen cubic foot compressor and a D-4 type tractor; this will be Diesel or gas at the present time. Later, if desired, electric power is available but a few miles distant.

14. Very minor repairs to present facilities, such as tent-houses and cabin.

15. Truck transportation to Mackay for shipment by rail to a custom mill or smelter, or milled on property and concentrates shipped as above described to custom smelter.

16. (a) The property was first located and worked around 1900 to 1910 by Frank Lelande. The property had no record of production during that time, but a fair quantity of shipping ore was developed in tunnel # 2. The property was allowed to go delinquent due to the inaccessability of the property and district as well as the high costs of wagon transportation at that time. Since relocation in 1942, we have constructed about three and one-half miles of road to the property and operated for a short time on an R. F. C. loan, docket # ED 8700. The # 3 tunnel was driven on in to intersect the downward extension of the large ore zone shown in the # 2 tunnel. We were able to just reach this zone as it lays quite flat and we had to drive furthur than anticipated. A good, strong mineralization is shown of Cobalt and Copper. The reason we suspended operation was due to lack of finance.

(b) The near-adjoining properties are the Blackbird mines owned by the Calera Mining Co. who have recently completed the erection of a reported one-thousand ton mill. Other ground owned in the area is that of Union Carbide Chemical Co.

(c) Mr. Howard P. Sherman, Supervising Engineer of the Reconstruction Finance Corporation in Spokane, Wn., was the engineer in charge when working under R. F. C. loan. Mr. W. W. Staley, while associated with the Idaho Bureau of Mines and Geology, made an examination and is now at the School of Mines at Moscow, Idaho.

17. Inapplicable.

18. (a) The ore exposed in the # 1 tunnel, which is approximately three-hundred feet in vertical elevation from the apex of the ridge where some gossan and Copper

showings are present, is an iron gossan, and some chalcopyrite is noticeable. The # 2 tunnel is approximatley two-hundred feet below the # 1 tunnel and is in approximately one-hundred-twenty-five feet. Ore is visible the full length of the tunnel which is a crosscut of the zone. Streaks of hi-grade chalcopyrite, some inches wide, and some as much as eighteen inches to two feet wide, are visible. It contains fifteen to twenty percent Copper. Strong indications of Cobalt are present in this tunnel. The erythrite crystal is readily visible to the eye. The # 3 tunnel which is one-hundred-ten feet vertical difference below # 2, is driven in between five-hundred and five-hundred-fifty feet, and has just encountered the ore zone known to exist in # 2 tunnel. Various assays have been taken, but are not available, showing strong Cobalt, as much as forty-four-thousandths. Copper is also present.

18. (b) Claim map attached, but no assay certificates available.

(c) Not calculated but if properly developed, tremendous quantity.

19. Inapplicable.

20. Cobalt and Copper of underground, hard-rock type of mining.

21. The proposed project is to drive the # 2 tunnel an additional five-hundred feet to completely crosscut the Cobalt-Copper zone and then to drive the # 3 tunnel an additional one-thousand feet to crosscut entire zone on that level and to do approximately one-thousand feet of drifting on the ore-body in the # 3 tunnel. We then propose to do about three-thousand feet of diamond drilling below the # 3 level. The estimated time required to complete the project will be two years.

22. This information should be available from Howard P. Sherman of the R. F. C. in connection with the loan # ND 8700; Report published by A. L. Anderson of the Idaho Bureau of Mines # 61 entitled "Preliminary Report on the Cobalt Deposits in the Blackbord District, Lemhi County, Idaho" deals with this area.

Troy E. Becker

Challis, Idaho

MF-103

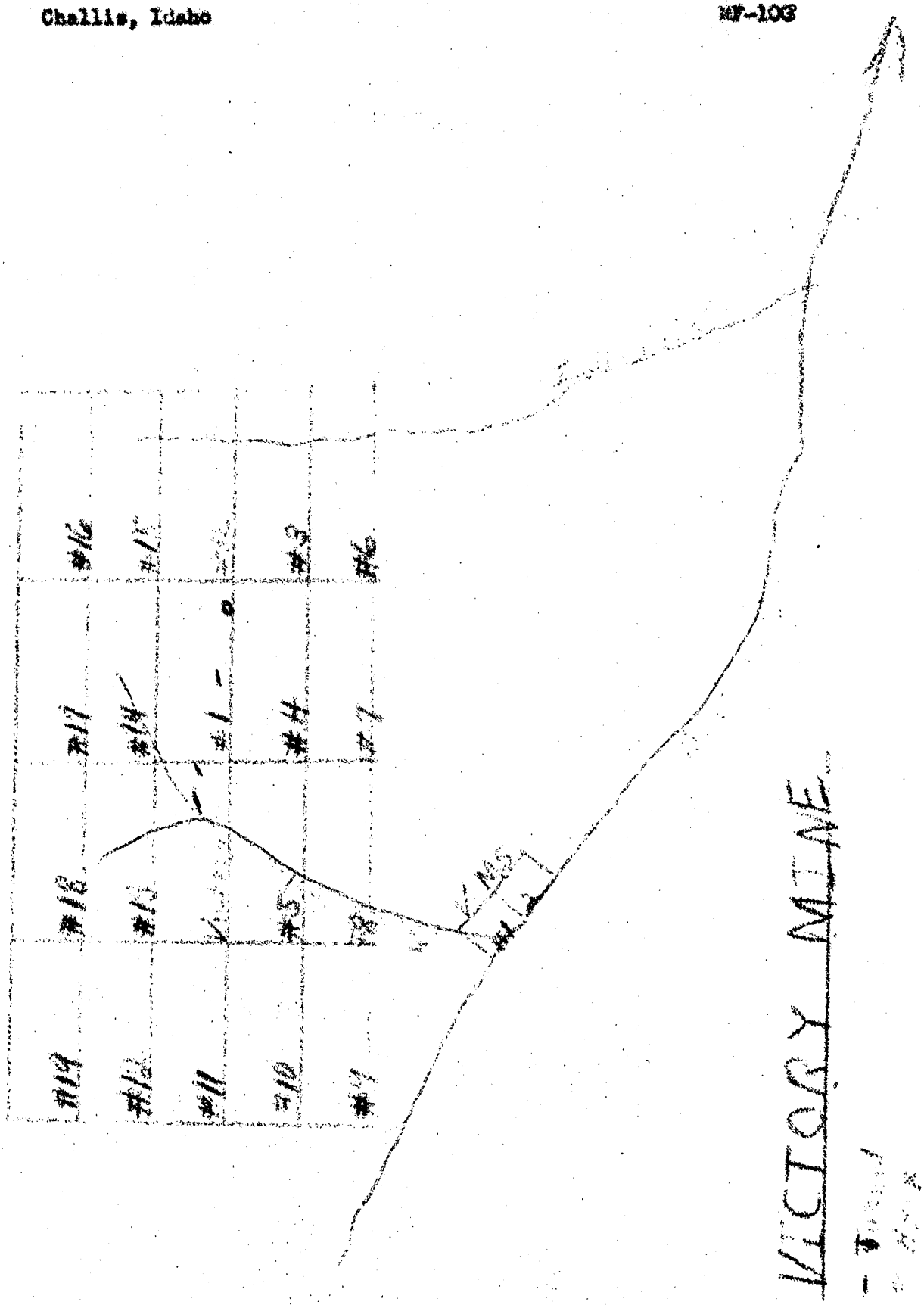

23. (a) Four miners @ $12.00 per day.
Four muckers @ $10.50 per day.

(b) Two supervisors @ $400.00 per month each.

(c) $500.00.

(d) $3,000.00--for erection of compressor house and shop.

(e) None.

(f) None.

(g) At acceptable contractors' rental prices.

(h) Undeterminable.

(i) Undeterminable.

24. Project will be pushed as fast as possible to accomplish the greatest amount of development work in the least amount of time, and will be completed by or before two years.

Form # MF-103
Troy E. Becker
DMA # 1823X

Supplement to Application:

5).

Attached are copies of LOCATION NOTICES and DEEDS showing partners interests and an assignment from partners to Troy E. Becker, applicant.

Form # MF-103
Troy E. Becker
DMA # 1823X

Supplement to Application:

21.) The proposed project is to drive the # 2 tunnel an additional 500 feet to completely cross-cut the Cobalt-Copper zone and then to drive # 3 tunnel an additional 1,000 feet to cross-cut entire zone on that level, and to do approximately 1,000 feet of drifting on the ore-body in the # 3 tunnel. We then propose to do about 3,000 feet of diamond drilling below the # 3 level. The project will be pushed as fast as possible on a twenty-four (24) hour a day basis, six (6) days a week; Anticipating 350 foot of new development a month. Therefore, I have allowed and calculated eight (8) months to complete the proposed tunnel work, and have allowed two (2) additional months to do the diamond drilling and terminate the program. A total of ten (10) months will then complete the entire project,.

The estimated total labor cost for the eight months tunnel work is $34,530.72; adding to that ten percent (10 %) for F. O. A., State Unemployment Compensation, and State Insurance gives a total of $37,983.79. Labor for the additional two (2) months would require the Secretary, Engineer, one Miner, and Supervisor at total of $2,728.00; adding ten percent (10 %0 as above, or a total of $3,000.80.

The total Labor for entire project will be $40,984.59.
The estimated cost of repairing existing facilities and new construction as itemized in No. 23, c. and d. is $3,500.00m I have estimated and anticipated rental of equipment costs for the project to be $12,160.00 as itemized under No. 23, f. and g. Also, cost of material and supplies for the project to be $27,752.00 as itemized under No. 23, h. and the cost of additional items as itemized in No. 23, i. and including diamond drilling to be $19,150.00. This gives a total of calculated figures of the planned project to be $103,546.59, with all of it to be expended within the ten month period.

COPY

6/5/51

Defense Minerals Administration

Review of Application for Exploration Assistance

Docket No. 1823 X

Commodity Cobalt & Copper

Total Amount $100,000—

Govt. Participation $90,000—

1. Name and Address of Applicant TROY E BECKER, CHALLIS, IDAHO.

2. Location of Property BLACKBIRD DISTRICT, LEMHI COUNTY, IDAHO

3. Mineral or metal Co-Cu Is it listed in Section 9 of MO-5? YES

If not, application will be rejected.

4. Geologic probability of discovery—based on data in application (question #16, 17, 18, 20 and 22)*

Mines or Survey reports, etc., do you rate chances:

a) Good

b) Poor

c) None

d) Don't know—needs field examination ✓

e) Is there an alternative and favorable project? DONT KNOW
(If so, attach an explanation)

5. Is the applicant's right to the property clearly stated? YES
(question 5, 6, 7)*

6. If applicant is a lessee, is a copy of the lease attached?

Does the lease have sufficient time to run to cover a future

productive period?

*question numbers are those of MF-103

Is this part a worthwhile exploration project? _____

d) Are the cost estimates detailed? No

Can they be summarized, as on page 2 of Procedural Instruction 5-A, from the available data? NO If so, attach a draft.

e) Are the cost estimates reasonable? _____

f) Should more information be requested from applicant? YES

g) Is a field examination necessary to complete Exhibit A? YES

11. Exhibit B (question 23-d)*

a) Is it applicable? YES

b) If so, are sufficient data furnished? No If so, attach a draft.

c) Is a field check needed? YES - [illegible]

12. Exhibit C (question 23-e, f and g)*

a) Is it applicable? YES

b) Sufficient data? No If so, attach a draft.

c) Are rents and charges reasonable? _____

d) Is a field check needed? YES

13. Exhibit D (question 23-a, b)*

a) Are there sufficient data? No

b) Is the schedule adequate for the work proposed? ?

c) Is the schedule excessive for the work proposed? ?

d) Are the proposed wages and salaries reasonable? ? TWO SUPERVISORS WHY?

e) Is a field check needed? YES

7. Are subordination agreements necessary? DON'T KNOW - R. F. C. LOAN ON PROPERTY.

a) MF-201? _____

b) MF-202 _____

8. From the data presented, does the proposed project appear feasible from the point of view of:

a) Available manpower YES

b) Equipment and supplies YES
(Question 14 plus general knowledge of availability)*

c) Accessibility (question 12)* YES

d) Water (question 13)* YES

e) Power (question 13)* YES

Is a field check needed on any of these points? NO

9. Does the experience of the applicant appear to be adequate to assure that he can properly conduct the proposed project? (question 4)* YES

Is a field check needed on this point? NO

10. Exhibit A. (questions 21 and 22)*

a) Is the project adequately described? NO - LACKS MAP & ASSAY DATA

If not, are there sufficient data given so that you can describe the project? NO SEE ATTACHED MEMO BY D.M. LEMMON If so, attach a draft.

b) Is there an adequate map or sketch of the proposed work? NO

c) Is the proposed work "exploration" under the definition of Section 8, MO-5? YES

If not, what part of it is? _____

14. Exhibit E (question 23-c)*

a) Is it applicable? YES

b) Sufficient data? NO

c) Reasonable? ?

d) Field check needed? YES

15. In your judgment, can the proposed work be done in the proposed time?

(All exploration must be completed within two years)

16. If field examination is not needed, attach your recommendation.

17. If field examination is needed, do you have any special instructions for the field team not indicated by your answers to the foregoing question? NEED ASSAY DATA - IS PROJECT CU OR CO? - WHAT ARE THE GEOLOGIC MERITS (IF ANY)? IF WORTHY, WOULD DIAMOND DRILLING FROM SURFACE SUFFICE? NEED MAPS - DOES RECOVERABLE COBALT OCCUR & HOW? - HAVE YOU ANY OTHER SUGGESTIONS?

Reviewed by: [illegible]

Dwight M. Lemmon

Date July 23, 1951

INT.-DUP. SEC., WASH., D.C. 99009

Telephone 3-3302

Hand Sample Serial [illegible]

ASSAY CERTIFICATE

UNION ASSAY OFFICE, Inc.

J. V. SADLER, President
A. C. SELBY, Vice-Pres. & Treas.
A. C. SELBY, Jr., Secretary

Salt Lake City, Utah

Mine [illegible] Victory mine

[illegible] Troy E. Becker, Sunbeam, Idaho

[illegible], 1944

RESULTS PER TON OF 2000 POUNDS

NO.	CLASS	GOLD Oz. per Ton	VALUE GOLD	SILVER Oz. per Ton	LEAD Per Cent Wet	COPPER Per Cent	INSOL. Per Cent	ZINC Per Cent	SULPHUR Per Cent	IRON Per Cent	LIME Per Cent	Per Cent
[illegible]		[illegible]		[illegible]		10.59	8.8			27.2	None	
[illegible]		[illegible]		[illegible]		14.46	21.2			31.4	None	
2		[illegible]		0.2		1.33	30.4			9.4	None	

Remarks

Charges $

J. V. Sadler

C. C. CRISMON
PRESIDENT

P. M. CRISMON
VICE-PRESIDENT

ORRIN FISHER
SECRETARY

R. R. CASTO
TREASURER

CRISMON & NICHOLS

229-231 SO. WEST TEMPLE ST.

PHONE 3-7417

P. O. BOX 1708

CERTIFICATE OF ASSAY

SALT LAKE CITY 10, UTAH Jan. 4, 1951

C. E. Reansnyder

WE HAVE ASSAYED YOUR one SAMPLES AND FIND it TO CONTAIN AS FOLLOWS:

DESCRIPTION	NO.	OZS. GOLD PER TON	OZS. SILVER PER TON	PER CENT LEAD	PER CENT COPPER	PER CENT INSOL.	PER CENT IRON	PER CENT ZINC	PER CENT Cobalt	VALUE OF GOLD PER TON
Victory Mine		0.07	0.25						0.044	$2.45

REMARKS:

CHARGES $ 6.00 Paid

CRISMON & NICHOLS

BY R. R. Casto

Form # MF-103
Troy E. Becker
DMA # 1823X

Supplement to Application:

23.)

a. LABOR by number and classes, with wages of each——

3 Miners	@ $1.75 /hr
3 Muckers	@ 1.50 /hr
3 Trammers	@ 1.50 /hr
1 Cook	@ 1.25 /hr

The above hourly rates are for a forty (40) hour week with time and a half paid for all hours worked over forty hours.

b. SUPERVISORS

1 Engineer	@ 350.00 /mo.
1 Secretary, (Correspondence and book-keeping)	@ 250.00 /mo.
1 Supervisor	@ 400.00 /mo.

c. COST OF NECESSARY REPAIRS TO EXISTING FACILITIES

The estimated cost of repairing Tent-Houses to accommodate crew is —$500.00

d. COST OF NECESSARY INSTALLATION AND CONSTRUCTION OF ADDITIONAL FACILITIES

Estimated cost to build a Compressor House and Blacksmith house-shop at Portal of # 3 tunnel and small frame Commissary is——$3,000.00

e. None

f. COST OF RENTAL FOR EQUIPMENT WHICH OPERATOR PROPOSES TO RENT

Mucking-Machine	@ $250.00 /mo.	Total—$575.00 /mo.
Air Trammer	@ 250.00 /mo.	Total for
Air Fan	@ 25.00 /mo.	Project
Unanticipated rentals—	50.00/mo.	——$5,000.00

g. RENTAL VALUE OF ITEMS OF EQUIPMENT WHICH THE OPERATOR NOW OWNS

Description	Rental Value / Mo.
Compressor, Chicago-Pneumatic Gas, Hercules Engine, 315 cu. ft.	$ 400.00

COPY

Form # MF-103
Troy E. Becker
DMA # 1823X

Supplement to Application:

23.) Cont'd
g. cont'd

Descriptions	Rental Value /Mo.
Automatic-Drifter, Gardner Denver 89	$100.00
Sinker, Gardner Denver S-55	25.00
Stoper, Gardner Denver R-91	50.00
Air-Receiver	5.00
4 Ore-cars @ $5.00 each	20.00
Water-Pressure-Tanks	5.00
Air-Hose, 100feet	5.00
Water-Hose, 100 feet	5.00
Column Arm & Saddle 3 1/2 in.	5.00
Blacksmith Equipment & Shop Tools	25.00
Commissary Equipment	25.00
Station-Wagon, Willys 4-Wheel Drive	125.00
TOTAL------	795.00

Total for the project, including compressor rental based on ten (10) months, is: $7,160.00.

h. COST OF MATERIALS AND SUPPLIES

The figures and quantities given here are estimates based on past experience with this type of ground. Prices given are based as nearly as possible to current market price. Quantities are also figured on the basis of 2500 feet of tunnel work.

Powder----------500 boxes DuPont Gelex # 2 @ $18.50 /cwt.	$4,625.00
Fuse--Black Sequoia, 100,000 feet @ 11.10 /thousand ft	$1,110.00
Blasting Caps, DuPont # 6 10,000 @ 20.00 /thousand ft	200.00
Drill-Steel--Estimated Consumption 125 Sets 50 sets of 6 ft; 50 sets of 4 ft; 25 sets of 2 ft.	927.00
Bits, H-Type, Timken Thread, Estimated consumption--10,000	4,000.00
Track, 16 Lb. 6,000 feet @5.50 cwt.	1,760.00
400 prs fish-plates @.35 /pr	140.00
500 lbs. of track-bolts, 1 3/4 " X 2 " with square nut @$14.00 cwt.	70.00
1,700 lbs. track-spikes 3 " X 3/8 " @$10.00 cwt.	170.00

COPY

Form # MF-103
Troy E. Becker
DMA # 1823X

Supplement to Application:

23.) Cont'd
h. cont'd

Description	Cost of Materials
Pipe, 3,000 ft of 2" black @.45/ft	$1,350.00
Ties, 1,500 4" X 4" X 3'	300.00
Air-Pipe, DuPont Vent-Tube type 2,500 feet of 12"	2,500.00
Gasoline; Estimated consumption on basis of $1.00 /hr running time	5,200.00
Oil	300.00
Timber, This is an estimate and I do not anticipate that all of it will be required--but then, again, it is possible that it will be necessary.	
4,000 feet of posts & caps @.10 / ft.	400.00
60,000 feet of 3 X 12 plank lagging @ $60.00 /thousand	3,600.00
Wedges	100.00
Incidentals, Small tools, nails, bolts, Blacksmith supplies, picks and shovels, etc.	1,000.00
Total----	27,752.00

As a salvage at the end of the project, we should have left the 6,000 feet of track and 3,000 feet of pipe, the 2,500 feet of air-pipe.

i. Estimated 3,000 feet of Diamond Drilling @ $5.00 /ft. 15,000.00

Freight, (arbitrarily estimated with no basis for calculation)	1,000.00
Road Maintenance, (arbitrarily estimated with no basis for calculation)	2,500.00
Assays	500.00
Office Supplies	150.00
Total-	$19,150.00

Summary of No. 23 requirements and costs.

a. and b., Labor and Supervision for the Project, including F. O. A., Unemployment Compensation, and Insurance	$40,984.59
c. Cost of Additional Construction	3,500.00
d. and Cost of Repairs	
f. Cost of rental of equipment not owned	5,000.00
g. Rental Value of Equipment Owned	7,160.00
h. Cost of Materials and Supplies	27,752.00
i. Cost of Other Items	19,150.00
PROJECT TOTAL---	$103,546.59

COPY

COPY

NOTICE OF LODE LOCATION

KNOW ALL MEN BY THESE PRESENTS, THAT C. E. Reamsnyder and Troy E. Becker of Sunbeam, County of Custer, State of Idaho claim by right of discovery and location 1500 feet, linear and horizontal measurement, on the Victory Lode, along the vein thereof, with all its dips, variations and angles; the same being 1000 feet on said lode running Westerly from the discovery stake, and 500 feet on said lode running Easterly from the said discovery stake, together with 300 feet in width on each side of the middle said vein at the surface; and all veins, lodes, ledges, deposits, mineral and surface ground within the lines of said claim.

Said claim is situated in Blackbird Mining District, Lemhi County, State of Idaho, and is bounded and described as follows: Beginning at This stake it is 200 feet in a Southerly direction to the Cabin on French Creek and is about 5000 feet to Musgrove Creek down French Gulch or Creek.

This Claim was formerly located by Frank Lelande.

From this notice thence 500 feet in an Easterly direction to center end stake and thence 300 feet Nertherly to N. E. Corner thence 1500 feet in a Westerly direction to N. W. Corner thence 600 feet in a Southerly direction to S. W. Corner thence 1500 feet in an Easterly direction to S. E. Cornar thence 300 feet in a Northerly direction to the place of beginning.

From this discovery stake, where this notice is posted is tunnel and work.

Date of discovery, October 10, 1942
Staked and located, October 10, 1942

C. E. Reamsnyder
Troy E. Becker
Locators.

Recorded at the request of Troy E. Becker at - minutes past 4 o'clock P. M. October 13, 1942 in book 2 of Mining Claims, page 33 Records of District, Lemhi County, Idaho

W. W. Simmonds
County Recorder
By; Clover Edwards, Deputy

COPY

NOTICE OF LODE LOCATION

KNOW ALL MEN BY THESE PRESENTS, THAT C. E. Reamsnyder and Troy E. Becker of Sunbeam, County of Custer, State of Idaho claim by right of discovery and location 1500 feet, linear and horizental measurement, on the Victory # 1 Lode, along the vein thereof, with all its dips, variations and angles; the same being 100 feet on said lode running Westerly from the discovery stake, and 1400 feet on said lode running Easterly from the said discovery stake, together with300 feet in width on each side of the middle of said vein at the surface; and allveins, lodes, ledges, deposits, mineral and surface ground within the lines of said claim.

Said claim is situated in Blackbird Mining District, Lemhi County, State of Idaho, and is bounded and described as follows: Beginning at This stake it is approximately 5000feet to Musgrove Creek and is 1000 feet from Cabin in a Northwesterly direction, on French Creek or Gulch.

This Claim was formerly located by Frank Lelande.

Thence from this notice 100 feet West to West center end thence 300 feet to N. W. corner, thence 1500 feet to N. E. corner, thence southerly 600 feet to S. E. corner 1500 feet in a westerly direction to S. W. corner thence 300 feet in a Northerly direction to West center end, to the place of beginning.

From this discovery stake, where this notice is posted is tunnel and work.

Date of discovery October 10, 1942
Staked and located October 10, 1942

C. E. Reamsnyder
Troy E. Becker
Locators.

Recorded at the request of Troy E. Becker at 1 minutes past 4 o'clock P. M., October 13, 1942 in book 2 of Mining Claims, page 34 Records of District, Lemhi County, Idaho

W. W. Simmonds,
County Recorder

By:Clover Edwards, Deputy

COPY

NOTICE OF LODE LOCATION

KNOW ALL MEN BY THESE PRESENTS, THAT C. E. Reamsnyder (1/5 interest) and F. F. Reamsnyder (1/5 interest) and David E. Bell (1/5 interest) and Troy E. Becker (2/5 interest), of Custer County, of State of Idaho claim by right of discovery and location 1500 X 600 feet, linear and horizontal measurement, on the Victory # 2 Lode, along the vein thereof, with all its dips, variations and angles; the same being 50 feet on said lode running westerly from the discovery stake and 1450 feet on said lode running easterly from the said discovery stake, together with 300 feet in width on each side of the middle of said vein at the surface; and all veins, lodes, ledges, deposits, mineral and surface ground within the lines of said claim.

Said claim is situated in the Blackbird Mining District, Lemhi County, State of Idaho, and is bounded and described as follows: Beginning at discovery stake thence 50 ft. in a westerly direction to West center end thence 300 ft. in a southerly direction to the Southwest corner thence 1500 ft. in an easterly direction to the Southeast corner thence 300 ft. in a northerly direction to East center end thence 300 ft. in the same northerly direction to the Northeast corner thence 1500 ft. in a westerly direction to the Northwest corner thence 300 ft. in a southerly direction to the West center end, thence 50 ft. in an easterly direction to discovery stake and place of beginning.

This claim is on the West slope of Indian Creek with the West end on the ridge between French gulch and Indian. It is about 1/2 mile from the head of Indian Creek and about one mile from Musgrove Creek.

This claim is joined on the West end by the Victory # 1 claim which is in French gulch and on the South side by the Victory # 3, to the place of beginning.

From this discovery stake, where this notice is posted

Date of discovery September, 1944
Staked and located October 16, 1944
Date of Certificate, October, 1944

C. E. Reamsnyder, F. F. Reamsnyder, David E. Bell and Troy E. Becker
Locators.

Recorded at the request of Troy E. Becker at 31 minutes past 10 o'clock A. M., November 3, 1944 in book 2 of Mining Claims, page 153
Records of District, Lemhi County, Idaho

W. W. Simmonds
County Recorder

By: Edna E. Richardson, Deputy

COPY

NOTICE OF LODE LOCATION

KNOW ALL MEN BY THESE PRESENTS, THAT C. E. Reamsnyder (1/5 interest) and F. F. Reamsnyder (1/5 interest) and David E. Bell (1/5 interest) and Troy E. Becker (2/5 interest) of Custer County, State of Idaho claim by right of discovery and location 1500 X 600 feet, linear and horizontal measurement, on the Victory # 3 Lode, along the vein thereof, with all its dips, variations and angles; the same being 50 feet on said lode running westerly from the discovery stake, and 1450 feet on said lode running easterly from the said discovery stake, together with 300 feet in width on each side of the middle of said vein at the surface; and all veins, lodes, ledges, deposits, mineral and surface ground within the lines of said claim.

Said claim is situated in the Blackbird Mining District, Lemhi County, State of Idaho, and is bounded and described as follows: Beginning at discovery stake thence 50 ft. in a westerly direction to West center and thence 300 feet in a southerly direction to the Southwest corner thence 1500 ft. in an easterly direction to the Southeast corner thence 300 ft. in a northerly direction to East center and thence 300 ft. in the same northerly direction to the Northeast corner thence 1500 ft. in a westerly direction to the Northwest corner thence 300 ft. in a southerly direction to the West center and thence 50 ft. in an easterly direction to discovery stake and place of beginning.

This claim is on the West slope of Indian Creek with the West end on the ridge between French gulch and Indian. It is about 1/2 mile from the head of Indian Creek and about one mile from Musgrove Creek.

This claim is joined on the North side by the Victory # 2 claim and on the West end by the Victory # 4 which is in French gulch, to the place of beginning.

From this discovery stake, where this notice is posted

Date of discovery September, 1944
Staked and located October 16, 1944
Date of Certificate, October, 1944

C. E. Reamsnyder, F. F. Reamsnyder, David E. Bell and Troy E. Becker
Locators.

Recorded at the request of Troy E. Becker at 33 minutes past 10 o'clock A. M., November 3, 1944 in book 2 of Mining Claims, page 155 Records of District, Lemhi County, Idaho

W. W. Simmonds
County Recorder

By: Edna E. Reichardson, Deputy

COPY

NOTICE OF LODE LOCATION

KNOW ALL MEN BY THESE PRESENTS, THAT C. E. Reamsnyder (1/5 interest) F. F. Reamsnyder (1/5 interest) David E. Bell (1/5 interest) and Troy E. Becker (2/5 interest) of Custer County, State of Idaho claim by right of discovery and location 1500 X 600 feet, linear and horizontal measurement, on the Victory # 4 Lode, along the vein thereof, with all its dips, variations and angles; the same being 50 feet on said lode running easterly from the discovery stake, and 1450 feet on said lode running westerly from the said discovery stake, together with 300 feet in width on each side of the middle of said vein at the surface; and all veins, lodes, ledges, deposits, mineral and surface ground within the lines of said claim.

Said claim is situated in the Blackbird Mining District, Lemhi County, State of Idaho, and is bounded and described as follows: Beginning at Discovery stake thence 50 ft. in an easterly direction to the East center end thence 300 ft. in a southerly direction to the Southeast corner thence 1500 ft. in a westerly direction to the Southwest corner thence 300 ft. in a northerly direction to the West center end thence 300 ft. in the same northerly direction to the Northwest corner thence 1500 ft. in an easterly direction to the Northeast corner thence 300 ft in a southerly direction to the East center end thence 50 ft. in a westerly direction to discovery stake and place of beginning.

This claim is in French gulch with the east end on the ridge between French gulch and Indian Creek.

This claim is joined on the North side by the Victory # 1 claim and on the East end by the Victory # 3 claim and on the West end by the Victory # 5. to the place of beginning.

From this discovery stake, where this notice is posted

Date of discovery ,19
Staked and located October 16, 1944
Date of Certificate, October , 1944

C. E. Reamsnyder, F. F. Reamsnyder, David E. Bell and Troy E. Becker
Locators.

Recorded at the request of Troy E. Becker at 34 minutes past 10 o'clock A. M., November 3rd, 1944 in book 2 of Mining Claims, page 156 Records of District, Lemhi County, Idaho

W. W. Simmonds
County Recorder

By: Edna E. Richardson, Deputy

COPY

NOTICE OF LODE LOCATION

KNOW ALL MEN BY THESE PRESENTS, THAT C. E. Reamsnyder (1/5 interest) F. F. Reamsnyder (1/5 interest) David E. Bell (1/5 interest) and Troy E. Becker (2/5 interest) of Custer County, of State of Idaho claim by right of discovery and location 1500 X 600 feet, linear and horizontal measurement, on the Victory # 5 Lode, along the vein thereof, with all its dips, variations, and angles; the same being 50 feet on said lode running easterly from the discovery stake, and 1450 feet on said lode running westerly from the said discovery stake, together with 300 feet in width on each side of the middle of said vein at the surface; and all veins, lodes, ledges, deposits, mineral and surface ground within the lines of said claim.

Said claim is situated in the Blackbird Mining District, Lemhi County, State of Idaho, and is bounded and described as follows: Beginning at discovery stake thence 50 ft. in an easterly direction to the East center end thence 300 ft. in a southerly direction to the Southeast corner thence 1500 ft. in a westerly direction to the Southwest corner thence 300 ft. in a northerly direction to the West center end thence 300 ft. in the same northerly direction to the Northwest corner thence 1500 ft. in an easterly direction to the Northeast corner thence 300 ft. in a southerly direction to the East center end thence 50 ft. in a westerly direction to discovery stake and place of beginning.

This claim is in French gulch and is on the East side of the ridge between French gulch and Indian Creek.

This claim is joined on the North side by the Victory claim and on the East end by the Victory # 4. to the place of beginning.

From this discovery stake, where this notice is posted

Date of discovery , 19
Staked and located October 16, 1944
Date of Certificate, October , 1944

C. E. Reamsnyder, F. F. Reamsnyder, David E. Bell and Troy E. Becker
Locators.

Recorded at the request of Troy E. Becker at 32 minutes past 10 o'clock A. M., November 3, 1944 in book 2 of Mining Claims, page 154
Records of District, Lemhi County, Idaho
W. W. Simmonds
County Recorder
By: Edna E. Richardson, Deputy

COPY

NOTICE OF QUARTZ LOCATION

TO WHOM IT MAY CONCERN:

Notice is hereby given, that C. E. Reamsnyder and Troy E. Becker citizens of the United States of America, of the age of twenty-one years, did on the 15th day of July, 1947 discover a vein or lode of Quartz or rock in ;lace, bearing gold, silver or other precious metals or valuable deposits, within the limits of the hereinafter described claim, do this 15th day of July, 1947, hereby locateunder and in accordance with the Revised Statutes of the United States (Chapter VI Title XXXII and laws of the State of Idaho the Victory # 6 MINING CLAIM;
That said claim extends 50 linear feet in a westerly direction, along said vein or lode from the point of discovery, and 1450 linear feet in an easterly direction along said vein or lode from the point of discovery; and extends 300 feet on the south side from the middle of said ledge and 300 feet on the north side from the middle of said ledge. That said point of discovery is shown by a certain cut and is 100 linear feet in an easterly direction from the top of the ridge separating French Gulch and Indian Creek

(Here state any natural object or monument which will identify the point of discovery or the location)

both are tributaries to Musgrove Creek,

The adjoining claims are: The Victory # 3 on the North and the Victory # 7 on the West.

That said claim is situate in the Blackbird Mining District, in the County of Lemhi, State of Idaho.

LOCATORS C. E. Reamsnyder
Troy E. Becker

STATE OF IDAHO
County of Lemhi,

I hereby certify that thisinstrument was filed for record at request of Troy E. Becker at 35 Minutes past 10 o'clock A. M., this 6th day of October, A. D. 1947 in my office, and duly recorded in book 3 of Mining Claims, at page 253

W. W. Simmonds
Ex-Officio Recorder
Lemhi County, Idaho

By: Dorothy M. McFrederick, Deputy

COPY

NOTICE OF QUARTZ LOCATION

TO WHOM IT MAY CONCERN:

Notice is hereby given, that C. E. Reamsnyder and Troy E. Becker citizens of the United States of America, of the age of twenty-one years, did on the 15th day of July, 1947 discover a vein or lode of Quartz or rock in place, bearing gold, silver, or other precious metals or valuable deposits, within the limits of the hereinafter described claim, do this 15th day of July, 1947, hereby locate under and in accordance with the Revised Statutes of the United States (Chapter VI Title XXXII and laws of the State of Idaho the Victory # 7 MINING CLAIM;
That said claim extends 1450 linear feet in a westerly direction, along said vein or lode from the point of discovery, and 50 linear feet in an easterly direction along said vein or lode from the point of discovery; and extends 300 feet on the south side from the middle of said ledge and 300 feet on the north side from the middle of said ledge. That said point of discovery is shown by a certain cut and is 20 linear feet in a westerly direction from the top of the ridge separating French Gulch and Indian Creek

(Here state any natural object or monument which will identify the point of discovery or the location)

both are tributaries to Musgrove Creek.

The adjoining claims are: Victory # 6 in the East and Victory # 8 on the West and Victory # 4 on the North.

That said claim is situate in the Blackbird Mining District, in the County of Lemhi, State of Idaho.

LOCATORS C. E. Reamsnyder
Troy E. Becker

STATE OF IDAHO
County of Lemhi,

I hereby certify that this instrument was filed for record at request of Troy E. Becker at 36 Minutes past 10 o'clock A. M., this 6th day of October, A. D. 1947 in my office, and duly recorded in book 3 of Mining Claims, at page 253

W. W. Simmonds
Ex-Officio Recorder
Lemhi County, Idaho
By: Dorothy M. McFrederick, Deputy

COPY

NOTICE OF QUARTZ LOCATION

TO WHOM IT MAY CONCERN:

Notice is hereby given, that C. E. Reamsnyder and Troy E. Becker citizens of the United States of America of the age of twenty-one years, did on the 15th day of July, 1947 discover a vein or lode of Quartz or rock in place, bearing gold, silver, or other precious metals or valuable deposits, within the limits of the hereinafter described claim, do this 15th day of July, 1947, hereby locate under and in accordance with the Revised Statutes of the United States (Chapter VI Title XXXII and laws of the State of Idaho the Victory # 8 MINING CLAIM;
That said claim extends 200 linear feet in an easterly direction, along said vein or lode from the point of discovery, and 1300 linear feet in a westerly direction along said vein or lode from the point of discovery; and extends 300 feet on the south side from the middle of said ledge and 300 feet on the north side from the middle of said ledge. That said point of discovery is shown by a certain cut and is 1600 linear feet in a westerly direction from the top of the ridge separating French Gulch and Indian Creek

(Here state any natural object or monument which will identify the point of discovery or the location)

It is on the East slope of French Gulch a tributary to Musgrove Creek.

The adjoining claims are: Victory # 7 on the East, Victory # 5 on the North and Victory # 9 on the West.

That said claim is situate in the Blackbird Mining District, in the County of Lemhi, State of Idaho.

LOCATORS C. E. Reamsnyder
Troy E. Becker

STATE OF IDAHO
COUNTY of LEMHI,

I hereby certify that this instrument was filed for record at request of Troy E. Becker at 37 Minutes past 10 o'clock A. M., this 6th day of October, A. D. 1947 in my office, and duly recorded in book 3 of Mining Claims, at page 254

W. W. Simmonds
Ex-Officio Recorder
Lemhi County, Idaho
By: Dorothy M. McFrederick, Deputy

COPY

NOTICE OF QUARTZ LOCATION

TO WHOM IT MAY CONCERN:

Notice is hereby given, that C. E. Reamsnyder and Troy E. Becker citizens of the United States of America, of the age of twenty-one years, did on the 16th day of July, 1947 discover a vein or lode of Quarts or rock in place, bearing gold, silver, or other precious metals or valuable deposits, within the limits of the hereinafter described claim, do this 16th day of July, 1947, hereby locate under and in accordance with the Revised Statutes of the United States (Chapter VI Title XXXII and laws of the State of Idaho the Victory # 9 MINING CLAIM;
That said claim extends 100 linear feet in an easterly direction, along said vein or lode from the point of discovery, and 1400 linear feet in a westerly direction along said vein or lode from the point of discovery; and extends 300 feet on the south side from the middle of said ledge and 300 feet on the north side from the middle of said ledge. That said point of discovery is shown by a certain cut and is 200 linear feet in a westerly direction from the bottom of French Gulch and is on the West slope of
(Here state any natural object or monument which will identify the point of discovery or the location)
French Gulch. It is about 1000 ft. in a northerly direction from the junction of French Gulch and Musgrove Creek.

The adjoining claims are: Victory # 8 on the East and Victory # 10 on the North.

That said claim is situate in the Blackbird Mining District, in the County of Lemhi, State of Idaho.

LOCATORS. C. E. Reamsnyder
Troy E. Becker

STATE OF IDAHO
County of Lemhi,

I hereby certify that this instrument was filed for record at request of Troy E. Becker at 38 Minutes past 10 o'clock A. M., this 6th day of October, A. D. 1947 in my office, and duly recorded in book 3 of Mining Claims, at page 254

W. W. Simmonds,
Ex-Officio Recorder
Lemhi County, Idaho
By: Dorothy M. McFrederick, Deputy

COPY

NOTICE OF QUARTZ LOCATION

TO WHOM IT MAY CONCERN:

Notice is hereby given, that C. E. Reamsnyder and Troy E. Becker citizens of the United States of America, of the age of twenty-one years, did on the 16th day of July, 1947 discover a vein or lode of Quartz or rock in place, bearing gold, silver, or other precious metals or valuable deposits, within the limits of the hereinafter described claim, do this 16th day of July, 1947, hereby locate under and in accordance with the Revised Statutes of the United States (Chapter VI Title XXXII and laws of the State of Idaho the Victory # 10 MINING CLAIM;
That said claim extends 100 linear feet in an easterly direction, along said vein or lode from the point of discovery, and 1400 linear feet in a westerly direction along said vein or lode from the point of discovery; and wxtends 300 feet on the south side from the middle of siad ledge and 300 feet on the north side from the middle of said ledge. That said point of discovery is shown by a certain cut and is 1600 linear feet in a northerly direction from the junction of French Gulch and Musgrove Creek. It is on the

(Here state any natural object or monument which will identify the point of discovery or the location)

West slope of French Gulch and overlaps the ridge onto the East slope of Musgrove Creek.

The adjoining claims are: Victory # 9 on the South, Victory # 5 on the East and Victory # 11 on the North.

That said claim is situate in the Blackbird Mining District, in the County of Lemhi, State of Idaho.

LOCATORS C. E. Reamsnyder
Troy E. Becker

STATE OF IDAHO
County of Lemhi,

I hereby certify that this instrument was filed for record at request of Troy E. Becker at 39 Minutes past 10 o'clock A. M., this 6th day of October, A. D. 1947 in my office, and duly recorded in book 3 of Mining Claims, at page 255

W. W. Simmonds
Ex-Officio Recorder
Lemhi County, Idaho
By: Dorothy M. McFrederick, Deputy

COPY

NOTICE OF QUARTZ LOCATION

TO WHOM IT MAY CONCERN:

Notice is hereby given, that C. E. Reamsnyder and Troy E. Becker Citizens of the United States of America, of the age of twenty-one years, did on the 16th day of July, 1947 discover a vein or lode of Quartz or rock in place, bearing gold, silver, or other precious metals or valuable deposits, within the limits of the hereinafter described claim, do this 16th day of July, 1947, hereby locate under and in accordance with the Revised Statutes of the United States (Chapter VI Title XXXII and laws of the State of Idaho the Victory # 11 MINING CLAIM;
That said claim extends 200 linear feet in an easterly direction, along said vein or lode from the point of discovery, and 1300 linear feet in a westerly direction along said vein or lode from the point of discovery; and extends 300 feet on the South side from the middle of said ledge and 300 feet on the North side from the middle of said ledge. That said point of discovery is shown by a certain cut and is about 1500 linear feet in a westerly direction from forks of French Gulch and the Cabin on French Gulch and is on

(Here state any natural object or monument which will identify the point of discovery or the location)

the West side of French Gulch.

The adjoining claims are: Victory on the East, Victory # 10 on the South and Victory # 12 on the North.

That said claim is situate in the Blackbird Mining District, in the County of Lemhi, State of Idaho.

LOCATORS C. E. Reamsnyder
Troy E. Becker

STATE OF IDAHO
County of Lemhi,

I hereby certify that this instrument was filed for record at request of Troy E. Becker at 40 Minutes past 10 o'clock A. M. this 6th day of October, A. D. 1947 in my office, and duly recorded in book 3 of Mining Claims, at page 255

W. W. Simmonds,
Ex-Officio Redorder
Lemhi County, Idaho

By: Dorothy M. McFrederick, Deputy

COPY

NOTICE OF QUARTZ LOCATION

TO WHOM IT MAY CONCERN:

Notice is hereby given, that C, E. Reamsnyder and Troy E. Becker citizens of the United States of America, of the age of twenty-one years, did on the 17th day of July, 1947 discover a vein or lode of Quartz or rock in place, bearing gold, silver, or other precious meatls or valuable deposits, within the limits of the hereinafter described claim, do this 17th day of July, 1947, hereby locate under and in accordance with the Revised Statutes of the United States (Chapter VI Title XXXII and laws of the State of Idaho the Victory # 12 MINING CLAIM;
That said claim extends 50 linear feet in an easterly direction, along said vein or lode from the point of discovery, and 1450 linear feet in a westerly direction along said vein or lode from the point of discovery; and extends 300 feet on the South side from the middle of said ledge and 300 feet on the North side from the middle of said ledge. That said point of discovery is shown by a certain cut and is about 1500 linear feet in a Northwesterly direction from the forks of French Gulch and the Cabin. And is on the West slope
(Here state any natural object or monument which will identify the point of discovery or the location)
of the West fork of French Gulch and is up on the ridge toward Musgrove Creek which is to the southwest.

The adjoining Claims are: Victory # 11 on the South and Victory # 13 on the East.

That said claim is situate in the Blackbird Mining District, in the County of Lemhi, State of Idaho.

LOCATORS C. E. Reamsnyder
Troy E. Becker

STATE OF IDAHO
County of Lemhi,

I hereby certify that this instrument was filed for record at request of Troy E. Becker at 41 Minutes past 10 o'clock A. M., this 6th day of October, A. D. 1947 in my office, and duly recorded in book 3 of Mining Claims, at page 256

W. W. Simmonds
Ex-Officio Recorder
Lemhi County, Idaho
By: Dorothy M. McFrederick, Deputy

COPY

NOTICE OF QUARTZ LOCATION

TO WHOM IT MAY CONCERN:

Notice is hereby given, that C. E. Reamsnyder and Troy E. Becker citizens of the United States of America, of the age of twenty-one years, did on the 17th day of July, 1947, discover a vein or lode of Quartz or rock in place, bearing gold, silver, or other precious metals or valuable deposits, within the limits of the hereinafter described claim, do this 17th day of July, 1947, hereby locate under and in accordance with the Revised Statutes of the United States (Chapter VI Title XXXII and laws of the State of Idaho the Victory # 13 MINING CLAIM;
That said claim extends 750 linear feet in an easterly direction, along said vein or lode from the point of discovery, and 750 linear feet in an westerly direction along said vein or lode from the point of discovery; and extends 300 feet on the South side from the middle of said ledge and 300 feet on the North side from the middle of said ledge. That said point of discovery is shown by a certain cut and is about 600 linear feet in a northerly direction from junction of the forks of French Gulch and is up the West fork.

(Here state any natural object or monument which will identify the point of discovery or the location)

It covers both the West and East slopes of the West fork and onto the ridge separating the two forks of French Gulch.

The adjoining claims are: Victory on the South, Victory # 12 on the West and Victory # 14 on the East.

That said claim is situate in the Blackbird Mining District, in the County of Lemhi, State of Idaho.

LOCATORS C. E. Reamsnyder
Troy E. Becker

STATE OF IDAHO
County of Lemhi,
I hereby certify that this instrument was filed for record at request of Troy E. Becker at 42 Minutes past 10 o'clock A. M., this 6th day of October, A. D. 1947 in my office, and duly recorded in book 3 of Mining Claims, at page 256

W. W. Simmonds,
Ex-Officio Recorder
Lemhi County, Idaho
By: Dorothy M. McFrederick, Deputy

COPY

NOTICE OF QUARTZ LOCATION

TO WHOM IT MAY CONCERN:

Notice is hereby given, that C. E. Reamsnyder and Troy E. Becker citizens of the United States of America, of the age of twenty-one years, did on the 17th day of July, 1947 discover a vein or lode of Quartz or rock in place, bearing glod, silver, or other precious metals or valuable deposits, within the limits of the hereinafter described claim, so this 17th day of July, 1947, hereby locate under and in accordance with the Revised Statutes of the United States (Chapter VI Title XXXII and laws of the State of Idaho the Victory # 14 MINING CLAIM;
That said claim extends 1000 linear feet in an easterly direction, along said vein or lode from the point of discovery, and 500 linear feet in a westerly direction along said vein or lode from the point of discovery; and extends 300 feet on the South side from the middle of said ledge and 300 feet on the North side from the middle of said ledge. That said point of discovery is shown by a certain cut and is about 600 linear feet in a Northeasterly direction from the forks of French Gulch and the Cabin and is on the East fork

(Here state any natural object or monument which will identify the point of discovery or the location)

and covers both the West and East slopes of the East fork and goes to the top of the ridge separating French Gulch and Indian Creek.

The adjoining claims are: Victory # 1 on the South, Victory # 13 on the West and Victory # 15 on the East.

That said claim is situate in the Blackbird Mining District, in the County of Lemhi, State of Idaho.

LOCATORS C. E. Reamsnyder
Troy E. Becker

STATE OF IDAHO
County of Lemhi,

I hereby certify that this instrument was filed for record at request of Troy E. Becker at 43 Minutes past 10 o'clock A. M., this 6th day of October, A. D. 1947 in my office, and duly recorded in book 3 of Mining Claims, at page 257

W. W. Simmonds,
Ex-Officio Recorder
Lemhi County, Idaho
By: Dorothy M. McFrederick, Deputy

COPY

NOTICE OF QUARTZ LOCATION

TO WHOM IT MAY CONCERN:

Notice is hereby given, that C. E. Reamsnyder and Troy E. Becker citizens of the United States of Amerima, of the age of twenty-one years, d did on the 18th day of July, 1947 discover a vein or lode of Quartz or rock in place, bearing gold, silver, or other precious metals or valuable deposits, within the limits of the hereinafter described claim, do this 18th day of July, 1947, hereby locate under and in accordance with the Revised Statutes of the United States (Chapter VI Title XXXII and laws of the State of Idaho the Victory # 15 MINING CLAIM;
That said claim extends 1450 linear feet in an easterly direction, along said vein or lode from the point of discovery, and 50 linear feet in a westerly direction along said vein or lode from the point of discovery; and extends 300 feet on the South side from the middle of said ledge and 300 feet on the North side from the middle of said ledge. That said point of discovery is shown by a certain cut and is 150 linear feet in an easterly direction from the top of the ridge that separates French Gulch and Indian Creek

(Here state any natural object or monument which will identify the point of discovery or the location)

and extends down in to Indian and covers the West slope and part of the East slope of Indian and is at the head of Indian Creek.

The adjoining claims are: Victory # 2 on the South, Victory # 14 on the West Victory # 16 on the North.

That said claim is situate in the Blackbird Mining District, in the County of Lemhi, State of Idaho.

LOCATORS C. E. Reamsnyder
Troy E. Becker

STATE OF IDAHO
County of Lemhi,

I hereby certify that this instrument was filed for record at request of Troy E. Becker at 44 Minutes past 10 o'clock A. M., this 6th day of October, A. D. 1947 in my office, and duly recorded in book 3 of Mining Claims, at page 257

W. W. Simmonds
Ex-Officio Recorder
Lemhi County, Idaho

By: Dorothy M. McFrederick, Deputy

COPY

NOTICE OF QUARTZ LOCATION

TO WHOM IT MAY CONCERN:

Notice is hereby given, that C. E. Reamsnyder and Troy E. Becker citizens of the United States of America, of the age of twenty-one years, did on the 18th day of July, 1947 discover a vein or lode of Quartz or rock in place, bearing gold, silver, or other precious metals or valuable deposits, within the limits of the hereinafter described claim, do this 18th day of July, 1947, hereby locate under and in accordance with the Revised Statutes of the United States (Chapter VI Title XXXII and laws of the State of Idaho the Victory # 16 MINING CLAIM;
That said claim extends 1400 linear feet in an easterly direction, along said vein or lode from the point of discovery, and 100 linear feet in a westerly direction along said vein or lode from the point of discovery; and extends 300 feet on the South side from the middle of said ledge and 300 feet on the North side from the middle of said ledge. That said point of discovery is shown by a certain cut and is about 300 linear feet in a Northeasterly direction from the extreme head of the West fork of Indian Creek and is on top of

(Here state any natural object or monument which will identify the point of discovery or the location)

the ridge at the head of Indian Creek with a part of Blackbird Creek on the North side. It covers the top of the ridge and extends a little down the North side.

The adjoining claims are: Victory # 15 on the South and Victory # 17 on the West.

That said claim is situate in the Blackbird Mining District, in the County of Lemhi, State of Idaho.

LOCATORS C. E. Reamsnyder
Troy E. Becker

STATE OF IDAHO
County of Lemhi,

I hereby certify that this instrument was filed for record at request of Troy E. Becker at 45 Minutes past 10 o'clock A. M., this 6th day of October, A. D. 1947 in my office, and duly recorded in book 3 of Mining Claims, at page 258

E. W. Simmonds
Ex-Officio Recorder
Lemhi County, Idaho

By: Dorothy M. McFrederick, Deputy

COPY

NOTICE OF QUARTZ LOCATION

TO WHOM IT MAY CONCERN:

Notice is hereby given, that C. E. Reamsnyder and Troy E. Becker citizens of the United States of America, of the age of twenty-one years, did on the 18th day of July, 1947 discover a vein or lode of Quartz or rock in place, bearing gold, silver, or other precious metals or valuable deposits, within the limits of the hereinafter described claim, do this 18th day of July, 1947, hereby locate under and in accordance with the Revised Statutes of the United States (Chapter VI Title XXXii and laws of the State of Idaho the Victory # 17 MINING CLAIM;
That said claim extends 50 linear feet in an easterly direction, along said vein or lode from the point of discovery, and 1450 linear feet in a westerly direction along said vein or lode from the point of discovery; and extends 300 feet on the South side from the middle of said ledge and 300 feet on the North side from the middle of said ledge. That said point of discovery is shown by a certain cut and is 150 linear feet in a Northerly direction from where the trail crosses from the head of French to the head of Indian going toward the Copper Creek ranger station. And is on top of
(Here state any natural object or monument which will identify the point of discovery or the location)
the ridge and covers said ridge that is at the head of the East fork of French Gulch and extends a little down the North side toward Blackbird Creek.

The adjoining claims are: Victory # 14 on the South, Victory # 16 on the East and Victory # 18 on the West.

That siad claim is situate in the Blackbird Mining District, in the County of Lemhi, State of Idaho.

LOCATORS C. E. Reamsnyder
Troy E. Becker

STATE OF IDAHO
County of Lemhi,

I hereby certify that this instrument was filed for record at request of Troy E. Becker at 46 Minutes past 10 o'clock A. M., this 6th day of October, A. D. 1947 in my office, and duly recorded in book 3 of Mining Claims, at page 258

W. W. Simmonds
Ex-Officio Recorder
Lemhi County, Idaho

By: Dorothy M. McFrederick, Deputy

COPY

NOTICE OF QUARTZ LOCATION

TO WHOM IT MAY CONCERN:

Notice is hereby given, that C. E. Reamsnyder and Troy E. Becker citizens of the United States of America, of the age of twenty-one years, did on the 19th day of July, 1947 discover a vein or lode of Quartz or rock in place, bearing gold, silver, or other precious metals or valuable deposits, within the limits of the hereinafter described claim, do this 19th day of July, 1947, hereby locate under and in accordance with the Revised Statutes of the United States (Chapter VI Title XXXII and laws of the State of Idaho the Victory # 18 MINING CLAIM;
That said claim extends 500 linear feet in an easterly direction, along said vein or lode from the point of discovery, and 1000 linear feet in a westerly direction along said vein or lode from the point of discovery; and extends 300 feet on the South side from the middle of said ledge and 300 feet on the North side from the middle of said ledge. That said point of discovery is shown by a certain cut and is 1500 linear feet in a northerly direction from the forks of French Gulch and is on the ridge and covers said ridge that is at the head of the West fork of French Gulch and
(Here state any natural object or monument which will identify the point of discovery or the location)
extends down the North side a little way toward Blackbird Creek.

The adjoining claims are: Victory # 13 on the South, Victory # 17 on the East and Victory # 19 on the West.

That said claim is situate in the Blackbird Mining District, in the County of Lemhi, State of Idaho.

LOCATORS C. E. Reamsnyder
Troy E. Becker

STATE OF IDAHO
County of Lemhi,

I hereby certify that this instrument was filed for record at request of Troy E. Becker at 47 Minutes past 10 o'clock A. M., this 6th day of October, A. D. 1947 in my office, and duly recorded in book 3 of Mining Claims, at page 259

W. W. Simmonds
Ex-Officio Recorder
Lemhi County, Idaho
By: Dorothy M. McFrederick, Deputy

COPY

NOTICE OF QUARTZ LOCATION

TO WHOM IT MAY CONCERN:

Notice is hereby given, that C. E. Reamsnyder & Troy E. Becker citizens of the United States of America, of the age of twenty-one years, did on the 19th day of July, 1947 discover a vein or lode of Quartz or rock in place, bearing gold, silver, or other precious metals or valuable deposits, within the limits of the hereinafter described claim, do this 19th day of July, 1947, hereby locate under and in accordance with the Revised Statutes of the United States (Chapter VI Title XXXII and laws of the State of Idaho the Victory # 19 MINING CLAIM;
That said claim extends 100 linear feet in an easterly direction, along said vein or lode from the point of discovery, and 1400 linear feet in a westerly direction along said vein or lode from the point of discovery; and extends 300 feet on the South side from the middle os said ledge and 300 feet on the North side from the middle of said ledge. That said point of discovery is shown by a certain cut and is about 1700 linear feet in a northwesterly direction from the forks of French Gulch and is on top of the ridge at the
(Here state any natural object or monument which will identify the point of discovery or the location)
head of the West prong of the West fork of French Gulch and is to the northwest fo this fork.

The adjoining claims are: Victory # 12 on the South, Victory # 18 on the East. This is the Northwest claim of a block of 20 which is 5 claims wide a total distance of 3000 ft. and 4 claims long, a distance of 6000 ft.

That said claim is situated in the Blackbird Mining District, in the County of Lemhi, State of Idaho.

LOCATORS C. E. Reamsnyder
Troy E. Becker

STATE OF IDAHO
County of Lemhi

I hereby certify that this instrument was filed for record at request of Troy E. Becker at 48 Minutes past 10 o'clock A. M., this 6th day of October, A. D. 1947 in my office, and duly recorded in book 3 of Mining Claims, at page 259

W. W. Simmonds
Ex-Officio Recorder
Lemhi, County, Idaho
By--Dorothy M. McFrederick
Deputy

Fees, $1.00 Paid

COPY

CLAIM OF MILL SITE

NOTICE IS HEREBY GIVEN, That the undersigned C. E. Reamsnyder and Troy E. Becker of Sunbeam, County of Custer, State of Idaho do hereby claim the occupation, possession and enjoyment of all and singular that tract or parcel of land not exceeding five acres, situate, lying and being in Blackbird Mining District, in the County of Lemhi in the State of Idaho bounded and described as follows, towit: beginning at this corner which is corner # 1 and the northwest corner, thence 400 ft to corner # 2 the southwest corner and is near Musgrove Creek, thence 600 ft down the creek to corner # 3 the southeast corner and thence 400 ft northeasterly to corner # 4 the northeast corner, thence 600 ft in a northwesterly direction to corner # 1 and place of beginning.

This claim is at the mouth of French Gulch and just above the junction of French Gulch and Musgrove Creek and extends down Musgrove Creek.

The above tract of ground is claimed as a Mill Site and is called the Victory # 1 Mill Site.

A copy of this Notice is posted on the # 1 corner of this claim and posts or stakes more than four feet high and four inches in diameter, marked with the name of this Mill Site and the corner it represented have been placed at each corner hereof.

WITNESS OUR HANDS AND SEALS THIS 19th day of July in the year of 1947

C. E. Reamsnyder

Troy E. Becker

STATE OF IDAHO
County of Lemhi,

I hereby certify that this instrument was filed for record at the request of Troy E. Becker at 49 minutes past 10 o'clock A. M., this 6th day of October A. D. 1947 in my office, and duly recorded in Book 3 of Mining Claims at page 260.

W. W. Simmonds
Ex-Officio Recorder

By Dorothy M. McFrederick, Deputy
Fees, $1.00 Paid

COPY

CLAIM OF MILL SITE

NOTICE IS HEREBY GIVEN, That the undersigned C. E. Reamsnyder and Troy E. Becker of Sunbeam, County of Custer, State of Idaho do hereby claim the occupation, possession and enjoyment of all and singular that tract or parcel of land not exceeding five acres, situate, lying and being in BlackBird Mining District, in the County of Lemhi in the State of Idaho bounded and described as follows, towit: Beginning at this corner which is corner # 1 and the northwest corner, thence 400 ft to corner # 2 the xouthwest corner which is next to Musgrove Creek, thence 600 ft down the creek to corner # 3 the southeast corner and thence 400 ft toward the hill to corner # 4 the northeast corner, thence 600 ft in a northwesterly direction to corner # 1 and place of beginning.

This claim is 600 ft below the mouth of French Gulch and is just to the southeast of the Victory # 1 mill site and extends down Musgrove Creek.

The above tract of ground is claimed as a Mill Site and is called the Victory # 2 Mill Site.

A copy of this Notice is posted on the # 1 corner of this claim and posts or stakes more than four feet high and four inches in diameter, marked with the name of this Mill Site and the corner it represented have been placed at each corner hereof.

WITNESS our hands and seals this 19th day of July in the year of 1947

C. E. Reamsnyder
Troy E. Becker

STATE OF IDAHO,
County of Lemhi,

I hereby certify that this instrument was filed for record at the request of Troy E. Becker at 50 minutes past 10 o'clock A. M. this 6th day of October A. D. 1947 in my office, and duly recorded in Book 3 of Mining Claims at page 260

W. W. Simmonds
Ex-Officio Recorder

By Dorothy M. McFrederick, Deputy
Fees, $1.00 Paid

COPY

QUITCLAIM DEED

THIS INDENTURE, Made the thirteenth day of December in the year of our Lord one thousand nine hundred and forty-three, between C. E. Reamsnyder and Troy E. Becker, both unmarried men, of Sunbeam, County of Custer, State of Idaho the parties of the first part, and Frank Lelande of Challis, County of Custer, State of Idaho the party of the second part;

WITNESSETH, That the said parties of the first part, for and in consideration of the sum of One and other information regarding said described property DOLLARS, of the United States of America, to each in hand paid by the said party of the second part, the receipt whereof is hereby acknowledged, do by these presents remise, release and forever QUITCLAIM, unto the said party of the second part, and to his heirs and assigns, an undivided 1/5 interest in lots, pieces or parcels of land, situate, lying and being in Blackbird Mining District, County of Lemhi, State of Idaho, bounded and particularly described as follows, to-wit:

The Victory and the Victory # 1, unpatented mining claims

TOGETHER With all and singular the tenements, hereditaments and appurtenances thereunto belonging or in anywise appertaining, and the reversion and reversions, remainder and remainders, rents, issues and profits thereof.

TO HAVE AND TO HOLD, All the singular, the said premises, together with the appurtenances, unto the said party, of the second part, and to his heirs and assigns forever.

IN WITNESS WHEREOF, The said parties of the first part have hereunto set their hands and seals, the day and year first above written.

Signed, Sealed and Delivered in Presence of: C. E. Reamsnyder
Troy E. Becker

Documentary stamps cancelled, amount $.55

Recorded February 8th, 1944 at 1 P.M. in the Book 37 of Deeds Page 371

W. W. Simmonds, Recorder; By: Ann Jakovac, Deputy

COPY

QUITCLAIM DEED

THIS INDENTURE, Made this 3rd day of February in the year of our Lord one thousand nine hundred and Forty-four between Frank Lelande, a widower of Challis County of Custer State of Idaho, the party of the first part, and Joseph L. Ausich of Mackay County of Custer State of Idaho, the party of the second part.

WITNESSETH, That the said party of the first part, for and in consideration of the sum of One and no/100 DOLLARS lawful money of the United States of America, to him in hand paid by the said party of the second part, the receipt whereof is hereby acknowledged, does by these presents, remise, release and forever QUITCLAIM, unto the said party of the second part, and to his heirs and assigns, all that certain lot, piece or parcel of land, situate, lying and being in Blackbird Mining District, County of Lemhi, State of Idaho, bounded and particularly described as follows, towit: An un-divided one-fifth interest in and to the following un-patented Lode Mining Claims: Victory and Victory # 1. For a more particular description reference is made to the Mining Records of Lemhi County.

Documentary stamps cancelled, amount $.55

STATE OF IDAHO,
COUNTY OF LEMHI,

I hereby certify that this instrument was filed for record at request of Jos. L. Ausich at 21 minutes past 11 o'clock A. M., this 23rd day of February, A. D. 1944 in my office, and duly recorded in Book 37 of Deeds at page 393

W. W. Simmonds
Ex-Officio Recorder

By: Ann Jakovac, Deputy

COPY

DEED TO MINING CLAIM-QUARTZ

THIS INDENTURE Made the 23rd day of September in the year of our Lord one thousand nine hundred and Forty-four between Joseph L. Ausich and Leins E. Ausich, Husband and Wife, both of Mackay, County of Custer, State of Idaho, the parties of the first part, and Troy E. Becker, the party of the second part,

WITNESSETH: That the said parties of the first part, for and in consideration of the sum of Two Hundred ($200.00) plus Three Hundred Total $500.00 Dollars of the United States of America, to them in hand paid by the said party of the second part, the receipt whereof is hereby acknowledged, have GRANTED, BARGAINED, SOLD, REMISED, RELEASED, And FOR* EVER QUITCLAIMED, and by these presents do grant, bargain sell, remise, release and forever quitclaim unto the said party of the second part, and to his heirs and assigns.

An undivided one-fifth interest in and to the following un-patented Lode Mining Claims: Victory and Victory # 1, lying and being in Blackbird Mining District., County of Lemhi, State of Idaho, For a more particular description, reference is made to the mining Records of Lemhi County.

Together with all dips, spurs, and angles, and also all the metals, ores gold and silver bearing quarts, rocks and earth therein; and all rights, privileges and franchises thereto incident, appendant and appurtenant, or therewith usually had and enjoyed; and, also, all and singular the tenements, hereditaments and appurtenances thereto belonging, or in any wise appretaining, and the rents, issues and profits thereof; and, also, all the estate, right, title interest, property, possession, claim and demand whatsoever, as well in law as in equity, of the said parties of the first part, of, in, or to said premises and every part and parcel thereof, with the appurtenances.

TO HAVE AND TO HOLD, All and singular the said premises, together with the appurtenances and privileges thereto incident, unto the party of the second part, his heirs and assigns forever.

IN WITNESS WHEREOF, The said parties of the first part have hereunto set their hands and seals the day and year first above written.

SIGNED, SEALED AND DELIVERED IN PRESENCE OF Joseph L. Ausich
Lois E. Ausich

Documentary stamps cancelled, amount $.55

STATE OF IDAHO,
COUNTY OF LEMHI,
I hereby certify that this instrument was filed for record at request of Troy E. Becker at 9 o'clock A. M., this 17th day of October, A. D. 1944 in my office and duly recorded in Book 38 of Deeds at page 26

W. W. Simmonds
Ex*Officio Recorder

COPY

QUIT-CLAIM DEED

THE GRANTOR Troy E. Becker, unmarried man of Sunbeam in the County of Custer and State of Idaho for the consideration of One dollar in hand paid, convey and quit-claim to Glen G. Cutter of the County of King in the State of Washington an undivided one-fifth (1/5) interest in the following described Real Estate

> the Victory and Victory Nos. 1, 2, 3, 4, and 5, unpatented claims situate, lying and being in the Blackbird Mining district

situated in the County of Lemhi, State of Idaho.
Documentary Stamps cancelled, amount $.55
Dated June 2, 1945

Signed: Troy E. Becker

COPY

QUITCLAIM DEED OF LODE MINING CLAIMS

THIS INDENTURE, Made this 23rd day of October, 1950, between GLEN G. CUTTER and ADALINE CUTTER, husband and wife, of Seattle, Washington, parties of the First Part, and TROY E. BECKER and CHARLES E. REAMSNYDER, of Challis, County of Custer, State of Idaho, the parties of the Second Part,

WITNESSETH:

That the parties of the first part, for and in consideration of One and No/100 Dollars, ($1.00), lawful money of the United States of America, and other good and sufficient consideration, to the parties of the first part in hand paid by the party of the second part, the receipt whereof is hereby acknowledged, hereby grant, bargain, sell, remise, release, convey and quitclaim unto the parties of the second part, their heirs and assigns forever, all the following described interest in and to the following described mining property:

> All right, title & interest in and to the following patented mining lode claims in the Yankee Fork Mining District in Custer County, State of Idaho: FOURTH OF JULY, U. S. Patent No.821A; Fourth of July Millsite, U. S. Patent No.821B;
>
> An undivided one-fifth interest in and to the following unpatented lode mining claims situate in the Blackbird Mining District in Lemhi County, State of Idaho: Victory, Victory Nos. 1,2,3,4, and 5;

TOGETHER with all the dips, spurs, angles and variations, also all the metals, ores, gold and silver-bearing quartz, rock and earth and all the petroleum, crude oil, naptha, maltha, gas, as phaltum and kindred mineral substances therein; and all the rights, privileges and franchises thereto incident, appendant and appurtenant, or therewith usually had and enjoyed; and also all and singular, the tenements, hereditaments and appurtenances thereto belonging, or in anywise appertaining and the rents, issues AND PROFITS THEREOF: AND ALSO all the estate, right, title, interest property, possession, claim and demand whatsoever, as well as law as in equity of the parties of the first part, of in or to the said premises, and every part and parcel thereof, with the appurtenances.

TO HAVE AND TO HOLD, all and singular, the said premises, together with the appurtenances and privileges thereto incident unto the Parties of the second part, their heirs and assigns forever.

IN WITNESS WHEREOF, the said parties of the first part have hereunto set their hands and seals the day and year first above written.

Glen G. Cutter
Adaline Cutter

Recorded: STATE OF IDAHO
County of Lemhi

Recorded at the request of Troy E. Becker November 8, 1950 at 40 minutes past 2 o'clock P.M., in Book 42 of DEEDS, page 561. Records of Lemhi County, Idaho

W. W. Simmonds, County Recorder
By: Dorothy McFrederick, Deputy

COPY

QUITCLAIM DEED

THIS INDENTURE, Made the 10th day of November in the year of our Lord one thousand nine hundred and fifty, between Troy E. Becker and Betty Ann Becker, husband and wife, and Charles E. Reamsnyder and Sarah E. Reamsnyder, husband and wife of Challis, County of Custer, State of Idaho the parties of the first part, and Margaret A. Becker of Challis, County of Custer, State of Idaho the party of the second part:

WITNESSETH, That the said parties of the first part, for and in consideration of the sum of Ten DOLLARS, lawful money of the United States of America, to in hand paid by the said party of the second part, the receipt whereof is hereby acknowledged, do by these presents remise, release and forever QUITCLAIM, unto the said party of the second part, and to her heirs and assigns, an undivided one/5 interest in the Victory mine of land, situate, lying and being in Blackbird district, County of Lemhi, State of Idaho, bounded and particularly described as follows, to-wit:
An undivided one-fifth interest in and to the following unpatented lode mining claims situate in the Blackbird Mining District in Lemhi County, State of Idaho: Victory, Victory Nos. 1, 2, 3, 4, 5, 6, 7, 8, 9, 10, 11, 12, 13, 14, 15, 16, 17, 18, and 19, and Victory Mill-Sites Nos. 1, and 2.

TOGETHER With all and singular the tenements, hereditaments and appurtenances thereunto belonging or in anywise appertaining, and the reversion and reversions, remainder and remainders, rents, issues and profits thereof.

TO HAVE AND TO HOLD, All the singular, the said premises, together with the appurtenances, unto the said party of the second part, and to her heirs and assigns forever.

IN WITNESS WHEREOF, The said parties of the first part have hereunto set their hands and seals, the day and year first above written.

SIGNED, SEALED AND DELIVERED IN PRESENCE OF : Troy E. Becker
Betty Ann Becker
Charles E. Reamsnyder
Sarah E. Reamsnyder

STATE OF IDAHO
C ounty of Lemhi,

I hereby certify that this instrument was filed for record at request of Troy E. Becker at 6 minutes past 11 o'clock A. M., this 12th day of July, A. D. 1951 in my office, and duly recorded in Book 43 of Deeds at Page 228

W. W. Simmonds
Ex-Officio Recorder

By: Lois E. Stevens, Deputy

COPY

QUIT-CLAIM DEED

THE GRANTORS C. E. Reamsnyder and Troy E. Becker, both unmarried men, of Sunbeam in the County of Custer and State of Idaho, for the consideration of One Dollar and other information in hand paid, convey and quit-claim to F. F. Reamsnyder of the County of Custer in the State of Idaho an undivided one fifth (1/5) interest in the following described Real Estate

> The Victory and the Victory # 1, unpatented mining claims situate, lying and being in the Blackbird Mining district

situated in the County of Lemhi, State of Idaho.
Documentary stamps cancelled, amount $.55
Dated December 13, 1943

Signed: C. E. Reamsnyder

Troy E. Becker

Recorded November 3, 1944 at 30 minutes past 10 o'clock A. M., in
Book 38 of Deeds page 48
Records of Lemhi County, Idaho
W. W. Simmonds, County Recorder; By Edna E. Richardson, Deputy

COPY

QUIT-CLAIM DEED

The grantor F. F. Reamsnyder of Sunbeam in the County of Custer and State of Idaho for the consideration of One dollar in hand paid, convey and quit-claim to Alice Reamsnyder of the County of Blaine in the State of Idaho an undivided one-fifth (1/5) interest int the following described Real Estate:

> the Victory and Victory Nos. 1, 2, 3, 4, and 5, unpatented mining claims situate, lying and being in the Blackbird Mining district

situated in the County of Lemhi, State of Idaho.

Documentary stamps cancelled, amount $.55
Dated December 3, 1945

Signed: F. F. Reamsnyder

COPY

Instrument No. 59733

QUITCLAIM DEED

THIS INDENTURE, Made the thirteenth day of December, in the year of our Lord one thousand nine hundred and forty-three, between C. E. Reamsnyder and Troy E. Becker of Sunbeam, County of Custer, State of Idaho the parties of the first part, and David E. Bell of Mackay, County of Custer, State of Idaho the party of the second part:

WITNESSETH, That the said parties of the first part, for and in consideration of the sum of One and the building of a road to said described property DOLLAR of the United States of America, to each in hand paid by the said party of the second part, the receipt whereof is hereby acknowledged, do by these presents, remise, release and forever QUITCLAIM, unto the said party of the second part, and to his heirs and assigns, an undivided 1/5 interest in all those certain lots, pieces or parcels of land, situate, lying and being in Blackbird Mining district, County of Lemhi, State of Idaho, bounded and particularly described as follows, to-wit:

the Victory and the Victory # 1, unpatented mining claims

Documentary Stamps Cancelled 2/23/44. Initialed D.E.B. Amount $.55

Together With all and singular the tenements, hereditaments and appurtenances thereunto belonging or in anywise appertaining, and the reversion and reversions, remainder and remainders, rents, issues and profits thereof.

TO HAVE AND TO HOLD, All the singular, the said premises, together with the appurtenances, unto the said party of the second part, and to his heirs and assigns forever.

IN WITNESS WHEREOF, The said parties of the first part have hereunto set their hand and seals, the day and year first above written.

C. E. Reamsnyder (SEAL)
Troy E. Becker (Seal)

Signed, Sealed and Delivered in Presence of

STATE OF IDAHO,)
: SS:
County of Custer)

On this 13 day of Dec., in the year 1943, before me John Boyd, a Notary Public in and for said State, personally appeared C. E. Reamsnyder and Troy E. Becker known to me to be the persons whose names subscribed to the within instrument, and acknowledged to me that they executed the same.

IN WITNESS WHEREOF, I have hereunto set my hand and affixed my official seal, the day and year in this certificate first above written.

John Boyd, Co. Recorder
by Thos S. McKenney, Deputy
Notary Public, residing at
Challis, Idaho

STATE OF IDAHO)
County of Lemhi)

I hereby certify that this instrument was filed for record at request of David E. Bell at 20 minutes past 11 o'clock A. M., this 23rd day of February, A. D. 1944 in my office, and duly recorded in Book 37 of Deeds at page 392.

W. W. Simmonds
Ex-Officio Recorder
By Ann Jakovac
Deputy

Fees, $1.00

AGREEMENT

August 4, 1951

We, C. E. Reamsnyder Alice Reamsnyder, David E. Bell, and Margaret A. Becker, hereby appoint Troy E. Becker in charge of our interests in the Victory Mine group of unpatented lode mining claims, situated, lying and being in the Blackbird Mining District, Lemhi County, Idaho, for the purpose of making application for Goverment aid and finance and to operate with said finance.

This agreement to be binding upon the heirs and assigns of all parties concerned.

C. E. Reamsnyder C E Reamsnyder

Alice Reamsnyder Alice Reamsnyder

David E. Bell David E. Bell

Margaret A. Becker Margaret A Becker

Form # MF-103
Troy E. Becker
DMA # 1823X

Supplement to Application:

22.) Attached is Plan Map of workings and copies of Assays previously taken; a photostatic copy relative to copper was taken from the # 2 tunnel approximately seventy-five (75) feet from the Portal in three different places, and do not represent a general assay, but rather an assay on the high-grade copper stringers that are present throughout the # 2 tunnel in widths of a few inches to two feet. The assay certificate, relative to cobalt was taken from the lower or # 3 tunnel at the face. It shows the presence of cobalt, but other assays have been taken that show much higher value, but copies were not available at this time.

COPY

Telephone 3-3302

Hand Sample Serial 17237-9

ASSAY CERTIFICATE

UNION ASSAY OFFICE, Inc.

J. V. SADLER, President
A. C. SELBY, Vice-Pres. & Treas.
A. C. SELBY, Jr., Secretary

Salt Lake City, Utah

Mine I. S. 3126 Victory Mine

% Troy E. Becker, Sunbeam, Idaho

May 2, 1944

RESULTS PER TON OF 2000 POUNDS

NO.	CLASS	GOLD Oz. per Ton	VALUE GOLD	SILVER Oz. per Ton	LEAD Per Cent Wet	COPPER Per Cent	INSOL. Per Cent	ZINC Per Cent	SULPHUR Per Cent	IRON Per Cent	LIME Per Cent	Per Cent
1		0.070		3.5		19.59	8.8			37.2	None	
2		0.080		2.9		14.46	21.2			31.4	None	
3		Trace		0.3		1.33	80.4			9.4	None	

Remarks

Charges $

C. C. CRISMON
PRESIDENT

P. M. CRISMON
VICE-PRESIDENT

ORE FISHER
SECRETARY

R. R. CASTO
TREASURER

PHONE 3-7417

CRISMON & NICHOLS

229-231 SO. WEST TEMPLE ST.

P. O. BOX 1708

CERTIFICATE OF ASSAY

SALT LAKE CITY 10, UTAH Jan. 4, 1951

C. E. Reamsnyder

WE HAVE ASSAYED YOUR one SAMPLES AND FIND it TO CONTAIN AS FOLLOWS:

DESCRIPTION	NO.	OZS. GOLD PER TON	OZS. SILVER PER TON	PER CENT LEAD	PER CENT COPPER	PER CENT INSOL.	PER CENT IRON	PER CENT ZINC	PER CENT	VALUE OF GOLD PER TON
									Cobalt	
Victory Mine		0.07	0.25						0.044	$2.45

REMARKS:

CHARGES $ 6.00 Paid.

CRISMON & NICHOLS

BY R. R. Casto

Form # MF-103
Troy E. Becker
DMA # 1823X

Supplement to Application:

23.)

a. LABOR by number and classes, with wages of each——

3 Miners	@ $1.75 /hr
3 Muckers	@ 1.50 /hr
3 Trammers	@ 1.50 /hr
1 Cook	@ 1.25 /hr

The above hourly rates are for a forty (40) hour week with time and a half paid for all hours worked over forty hours.

b. SUPERVISORS

1 Engineer	@ 350.00 /mo.
1 Secretary, (Correspondence and book-keeping)	@ 250.00 /mo.
1 Supervisor	@ 400.00 /mo.

c. COST OF NECESSARY REPAIRS TO EXISTING FACILITIES

The estimated cost of repairing Tent-Houses to accommodate crew is —$500.00

d. COST OF NECESSARY INSTALLATION AND CONSTRUCTION OF ADDITIONAL FACILITIES

Estimated cost to build a Compressor House and Blacksmith house-shop at Portal of # 3 tunnel and small frame Commissary is——$3,000.00

e. None

f. COST OF RENTAL FOR EQUIPMENT WHICH OPERATOR PROPOSES TO RENT

Mucking-Machine	@ $250.00 /mo.	Total—$575.00 /mo.
Air Trammer	@ 250.00 /mo.	Total for
Air Fan	@ 25.00 /mo.	Project
Unanticipated rentals--	50.00/mo.	——$5,000.00

g. RENTAL VALUE OF ITEMS OF EQUIPMENT WHICH THE OPERATOR NOW OWNS

Description	Rental Value / Mo.
Compressor, Chicago-Pneumatic Gas, Hercules Engine, 315 cu. ft.	$ 400.00

COPY

Form # MF-103
Troy E. Becker
DMA # 1823X

Supplement to Application:

23.) Cont'd
g. cont'd

Descriptions	Rental Value /Mo.
Automatic-Drifter, Gardner Denver 89	$100.00
Sinker, Gardner Denver S-55	25.00
Stoper, Gardner Denver R-91	50.00
Air-Receiver	5.00
4 Ore-cars @ $5.00 each	20.00
Water-Pressure-Tanks	5.00
Air-Hose, 100feet	5.00
Water-Hose, 100 feet	5.00
Column Arm & Saddle 3 1/2 in.	5.00
Blacksmith Equipment & Shop Tools	25.00
Commissary Equipment	25.00
Station-Wagon, Willys 4-Wheel Drive	125.00
TOTAL———	795.00

Total for the project, including compressor rental based on ten (10) months, is: $7,160.00.

h. COST OF MATERIALS AND SUPPLIES

The figures and quantities given here are estimates based on past experience with this type of ground. Prices given are based as nearly as possible to current market price. Quantities are also figured on the basis of 2500 feet of tunnel work.

Powder————500 boxes DuPont Gelex # 2 @ $18.50 /cwt.	$4,625.00
Fuse—Black Sequoia, 100,000 feet @ 11.10 /thousand ft	$1,110.00
Blasting Caps, DuPont # 6 10,000 @ 20.00 /thousand ft	200.00
Drill-Steel—Estimated Consumption 125 Sets 50 sets of 6 ft; 50 sets of 4 ft; 25 sets of 2 ft.	927.00
Bits, H-Type, Timken Thread, Estimated consumption—10,000	4,000.00
Track, 16 Lb. 6,000 feet @5.50 cwt.	1,760.00
400 prs fish-plates @.35 /pr	140.00
500 lbs. of track-bolts, 1 3/4 " X 2 " with square nut @$14.00 cwt.	70.00
1,700 lbs. track-spikes 3 " X 3/8 " @$10.00 cwt.	170.00

COPY

Form # MF-103
Troy E. Becker
DMA # 1823X

Supplement to Application:

23.) Cont'd
h. cont'd

Description	Cost of Material
Pipe, 3,000 ft of 2" black @.45/ft	$1,350.00
Ties, 1,500 4" X 4" X 3'	300.00
Air-Pipe, DuPont Vent-Tube type 2,500 feet of 12"	2,500.00
Gasoline, Estimated consumption on basis of $1.00 /hr running time	5,200.00
Oil	300.00
Timber, This is an estimate and I do not anticipate that all of it will be required--but then, again, it is possible that it will be necessary. 4,000 feet of posts & caps @.10 / ft.	400.00
60,000 feet of 3 X 12 plank lagging @ $60.00 /thousand	3,600.00
Wedges	100.00
Incidentals, Small tools, nails, bolts, Blacksmith supplies, picks and shovels, etc.	1,000.00
Total	27,752.00

As a salvage at the end of the project, we should have left the 6,000 feet of track and 3,000 feet of pipe, the 2,500 feet of air-pipe.

i. Estimated 3,000 feet of Diamond Drilling @ $5.00 /ft. 15,000.00

Freight, (arbitrarily estimated with no basis for calculation)	1,000.00
Road Maintenance, (arbitrarily estimated with no basis for calculation)	2,500.00
Assays	500.00
Office Supplies	150.00
Total-	$19,150.00

Summary of No. 23 requirements and costs.

a. and b., Labor and Supervision for the Project, including F. O. A., Unemployment Compensation, and Insurance	$40,984.59
c. Cost of Additional Construction	3,500.00
d. and Cost of Repairs	
f. Cost of rental of equipment not owned	5,000.00
g. Rental Value of Equipment Owned	7,160.00
h. Cost of Materials and Supplies	27,752.00
i. Cost of Other Items	19,150.00
PROJECT TOTAL	$103,546.59

COPY

COPY

NOTICE OF LODE LOCATION

KNOW ALL MEN BY THESE PRESENTS, THAT C. E. Reamsnyder and Troy E. Becker of Sunbeam, County of Custer, State of Idaho claim by right of discovery and location 1500 feet, linear and horizontal measurement, on the Victory Lode, along the vein thereof, with all its dips, variations and angles; the same being 1000 feet on said lode running Westerly from the discovery stake, and 500 feet on said lode running Easterly from the said discovery stake, together with 300 feet in width on each side of the middle said vein at the surface; and all veins, lodes, ledges, deposits, mineral and surface ground within the lines of said claim.

Said claim is situated in Blackbird Mining District, Lemhi County, State of Idaho, and is bounded and described as follows: Beginning at This stake it is 200 feet in a Southerly direction to the Cabin on French Creek and is about 5000 feet to Musgrove Creek down French Gulch or Creek.

This Claim was formerly located by Frank Lelande.

From this notice thence 500 feet in an Easterly direction to center end stake and thence 300 feet Northerly to N. E. Corner thence 1500 feet in a Westerly direction to N. W. Corner thence 600 feet in a Southerly direction to S. W. Corner thence 1500 feet in an Easterly direction to S. E. Corner thence 300 feet in a Northerly direction to the place of beginning.

From this discovery stake, where this notice is posted is tunnel and work.

Date of discovery, October 10, 1942
Staked and located, October 10, 1942

C. E. Reamsnyder
Troy E. Becker
Locators.

Recorded at the request of Troy E. Becker at - minutes past 4 o'clock P. M. October 13, 1942 in book 2 of Mining Claims, page 33 Records of District, Lemhi County, Idaho

W. W. Simmonds
County Recorder
By; Clover Edwards, Deputy

COPY

NOTICE OF LODE LOCATION

KNOW ALL MEN BY THESE PRESENTS, THAT C. E. Reamsnyder and Troy E. Becker of Sunbeam, County of Custer, State of Idaho claim by right of discovery and location 1500 feet, linear and horizontal measurement, on the Victory # 1 Lode, along the vein thereof, with all its dips, variations and angles; the same being 100 feet on said lode running Westerly from the discovery stake, and 1400 feet on said lode running Easterly from the said discovery stake, together with300 feet in width on each side of the middle of said vein at the surface; and allveins, lodes, ledges, deposits, mineral and surface ground within the lines of said claim.

Said claim is situated in Blackbird Mining District, Lemhi County, State of Idaho, and is bounded and described as follows: Beginning at This stake it is approximately 5000feet to Musgrove Creek and is 1000 feet from Cabin in a Northwesterly direction, on French Creek or Gulch.

This Claim was formerly located by Frank Lelande.

Thence from this notice 100 feet West to West center end thence 300 feet to N. W. corner, thence 1500 feet to N. E. corner, thence southerly 600 feet to S. E. corner 1500 feet in a westerly direction to S. W. corner thence 300 feet in a Northerly direction to West center end, to the place of beginning.

From this discovery stake, where this notice is posted is tunnel and work.

Date of discovery October 10, 1942
Staked and located October 10, 1942

C. E. Reamsnyder
Troy E. Becker
Locators.

Recorded at the request of Troy E. Becker at 1 minutes past 4 o'clock R. M., October 13, 1942 in book 2 of Mining Claims, page 34 Records of District, Lemhi County, Idaho

W. W. Simmonds,
County Recorder

By:Clover Edwards, Deputy

COPY

NOTICE OF LODE LOCATION

KNOW ALL MEN BY THESE PRESENTS, THAT C. E. Reamsnyder (1/5 interest) and F. F. Reamsnyder (1/5 interest) and David E. Bell (1/5 interest) and Troy E. Becker (2/5 interest), of Custer County, of State of Idaho claim by right of discovery and location 1500 X 600 feet, linear and horizontal measurement, on the Victory # 2 Lode, along the vein thereof, with all its dips, variations and angles; the same being 50 feet on said lode running westerly from the discovery stake and 1450 feet on said lode running easterly from the said discovery stake, together with 300 feet in width on each side of the middle of said vein at the surface; and all veins, lodes, ledges, deposits, mineral and surface ground within the lines of said claim.

Said claim is situated in the Blackbird Mining District, Lemhi County, State of Idaho, and is bounded and described as follows: Beginning at discovery stake thence 50 ft. in a westerly direction to West center end thence 300 ft. in a southerly direction to the Southwest corner thence 1500 ft. in an easterly direction to the Southeast corner thence 300 ft. in a northerly direction to East center end thence 300 ft. in the same northerly direction to the Northeast corner thence 1500 ft. in a westerly direction to the Northwest corner thence 300 ft. in a southerly direction to the West center end, thence 50 ft. in an easterly direction to discovery stake and place of beginning.

This claim is on the West slope of Indian Creek with the West end on the ridge between French gulch and Indian. It is about 1/2 mile from the head of Indian Creek and about one mile from Musgrove Creek.

This claim is joined on the West end by the Victory # 1 claim which is in French gulch and on the South side by the Victory # 3, to the place of beginning.

From this discovery stake, where this notice is posted

Date of discovery September, 1944
Staked and located October 16, 1944
Date of Certificate, October, 1944

C. E. Reamsnyder, F. F. Reamsnyder, David E. Bell and Troy E. Becker
Locators.

Recorded at the request of Troy E. Becker at 31 minutes past 10 o'clock A. M., November 3, 1944 in book 2 of Mining Claims, page 153 Records of District, Lemhi County, Idaho

W. W. Simmonds
County Recorder

By: Edna E. Richardson, Deputy

COPY

NOTICE OF LODE LOCATION

KNOW ALL MEN BY THESE PRESENTS, THAT G. E. Hessmyer (1/5 interest) and F. E. Hessmyer (1/5 interest) and David E. Hell (1/5 interest) and Troy L. Booker (2/5 interest), of Custer County, of State of Idaho claim by right of discovery and location 1500 X 600 feet, linear and horizontal measurement, on the Victory # 2 lode, along the vein thereof, with all its dips, variations and angles; the same being 50 feet on said lode running westerly from the discovery stake and 1450 feet on said lode running easterly from the said discovery stake, together with 300 feet in width on each side of the middle of said vein at the surface; and all veins, lodes, ledges, deposits, minerals and surface ground within the lines of said claim.

Said claim is situated in the Blackbird Mining District, Lemhi County, State of Idaho, and is bounded and described as follows: Beginning at discovery stake thence 50 ft. in a westerly direction to West corner, thence 300 ft. in a southerly direction to the Southwest corner thence 1500 ft. in an easterly direction to the Southeast corner thence 300 ft. in a northerly direction to East center and thence 300 ft. in the same northerly direction to the Northeast corner thence 1500 ft. in a westerly direction to the Northwest corner thence 300 ft. in a southerly direction to the West center and, thence 50 ft. in an westerly direction to discovery stake and place of beginning.

This claim is on the West slope of Indian Creek with the West end on the ridge between French gulch and Indian. It is about 1/2 mile from the head of Indian Creek and about one mile from Kenyons Creek.

This claim is joined on the East end by the Victory # 1 claim which is in French gulch and on the South side by the Victory # 3, to the place of beginning.

From this discovery stake, where this notice is posted

Date of discovery September, 1944
Staked and located October 16, 1944
Date of Certificate 5 October, 1944

G. E. Hessmyer, F. E. Hessmyer, David E. Hell and Troy L. Booker
Locators.

Recorded at the request of Troy L. Booker at 24 minutes past 10 o'clock a. m., November 1, 1944 in Book 2 of mining claims, page 184
Recorder of Mineral, Lemhi County, Idaho

E. E. Simonds
County Recorder

By: John E. Mohnerican, Deputy

COPY

NOTICE OF LODE LOCATION

KNOW ALL MEN BY THESE PRESENTS, THAT C. E. Reamsnyder (1/5 interest) and F. F. Reamsnyder (1/5 interest) and David E. Bell (1/5 interest) and Troy E. Becker (2/5 interest) of Custer County, State of Idaho claim by right of discovery and location 1500 X 600 feet, linear and horizontal measurement, on the Victory # 3 Lode, along the vein thereof, with all its dips, variations and angles; the same being 50 feet on said lode running westerly from the discovery stake, and 1450 feet on said lode running easterly from the said discovery stake, together with 300 feet in width on each side of the middle of said vein at the surface; and all veins, lodes, ledges, deposits, mineral and surface ground within the lines of said claim.

Said claim is situated in the Blackbird Mining District, Lemhi County, State of Idaho, and is bounded and described as follows: Beginning at discovery stake thence 50 ft. in a westerly direction to West center end thence 300 feet in a southerly direction to the Southwest corner thence 1500 ft. in an easterly direction to the Southeast corner thence 300 ft. in a northerly direction to East center end thence 300 ft. in the same northerly direction to the Northeast corner thence 1500 ft. in a westerly direction to the Northwest corner thence 300 ft. in a southerly direction to the West center end thence 50 ft. in an easterly direction to discovery stake and place of beginning.

This claim is on the West slope of Indian Creek with the West end on the ridge between French gulch and Indian. It is about 1/2 mile from the head of Indian Creek and about one mile from Musgrove Creek.

This claim is joined on the North side by the Victory # 2 claim and on the West end by the Victory # 4 which is in French gulch. to the place of beginning.

From this discovery stake, where this notice is posted

Date of discovery September, 1944
Staked and located October 16, 1944
Date of Certificate, October, 1944

C. E. Reamsnyder, F. F. Reamsnyder, David E. Bell and Troy E. Becker
Locators.

Recorded at the request of Troy E. Becker at 33 minutes past 10 o'clock A. M., November 3, 1944 in book 2 of Mining Claims, page 155 Records of District, Lemhi County, Idaho

W. W. Simmonds
County Recorder

By: Edna E. Reichardson, Deputy

COPY

NOTICE OF LODE LOCATION

KNOW ALL MEN BY THESE PRESENTS, THAT G. E. Hennegyer (1/5 interest) and F. P. Hennegyer (1/5 interest) and David E. Bell (1/5 interest) and Troy E. Bodner (2/5 interest) of Custer County, State of Idaho claim by right of discovery and location 1500 X 600 feet, linear and horizontal measurements, on the Victory # 3 Lode, along the vein thereof, with all its dips, variations and angles; the same being 50 feet on said lode running westerly from the discovery stake, and 1450 feet on said lode running easterly from the said discovery stake, together with 300 feet in width on each side of the middle of said vein at the surface; and all veins, lodes, ledges, deposits, mineral and surface ground within the lines of said claim.

Said claim is situated in the Alpine Mining District, Lemhi County, State of Idaho, and is bounded and described as follows: Beginning at discovery stake thence 50 ft. in a westerly direction to West center end thence 300 feet in a southerly direction to the Southwest corner thence 1500 ft. in an easterly direction to the Southeast corner thence 300 ft. in a northerly direction to East center end thence 300 ft. in the same northerly direction to the Northeast corner thence 1500 ft. in a westerly direction to the Northwest corner thence 300 ft. in a southerly direction to the West center end thence 50 ft. in an easterly direction to discovery stake and place of beginning.

This claim is on the West slope of Indian Creek with the East end on the ridge between French gulch and Indian. It is about 1/2 mile from the head of Indian Creek and about one mile from Dungrove Creek.

This claim is joined on the North side by the Victory # 2 claim and on the East end by the Victory # 4 which is in French gulch. to the place of beginning.

From this discovery stake, where this notice is posted

Date of discovery September, 1944
Staked and located October 16, 1944
Date of Certificate, October, 1944

G. E. Hennegyer, F. P. Hennegyer, David E. Bell and Troy E. Bodner
Locators.

Recorded at the request of Troy E. Bodner at 35 minutes past 10 o'clock A. M., November 3, 1944 in book 2 of Mining Claims, page 185 Records of Lemhi, Lemhi County, Idaho

E. E. Simmons
County Recorder

By: Ivan L. Feldkredson, Deputy

COPY

NOTICE OF LODE LOCATION

KNOW ALL MEN BY THESE PRESENTS, THAT C. E. Reamsnyder (1/5 interest) F. F. Reamsnyder (1/5 interest) David E. Bell (1/5 interest) and Troy E. Becker (2/5 interest) of Custer County, State of Idaho claim by right of discovery and location 1500 X 600 feet, linear and horizontal measurement, on the Victory # 4 Lode, along the vein thereof, with all its dips, variations and angles; the same being 50 feet on said lode running easterly from the discovery stake, and 1450 feet on said lode running westerly from the said discovery stake, together with 300 feet in width on each side of the middle of said vein at the surface; and all veins, lodes, ledges, deposits, mineral and surface ground within the lines of said claim.

Said claim is situated in the Blackbird Mining District, Lemhi County, State of Idaho, and is bounded and described as follows: Beginning at Discovery stake thence 50 ft. in an easterly direction to the East center end thence 300 ft. in a southerly direction to the Southeast corner thence 1500 ft. in a westerly direction to the Southwest corner thence 300 ft. in a northerly direction to the West center end thence 300 ft. in the same northerly direction to the Northwest corner thence 1500 ft. in an easterly direction to the Northeast corner thence 300 ft in a southerly direction to the East center end thence 50 ft. in a westerly direction to discovery stake and place of beginning.

This claim is in French gulch with the east end on the ridge between French gulch and Indian Creek.

This claim is joined on the North side by the Victory # 1 claim and on the East end by the Victory # 3 claim and on the West end by the Victory # 5. to the place of beginning.

From this discovery stake, where this notice is posted

Date of discovery ,19
Staked and located October 16, 1944
Date of Certificate,October , 1944

C. E. Reamsnyder, F. F. Reamsnyder, David E. Bell and Troy E. Becker
Locators.

Recorded at the request of Troy E. Becker at 34 minutes past 10 o'clock A. M., November 3rd, 1944 in book 2 of Mining Claims, page 156 Records of District, Lemhi County, Idaho

W. W. Simmonds
County Recorder

By: Edna E. Richardson, Deputy

COPY

NOTICE OF LODE LOCATION

KNOW ALL MEN BY THESE PRESENTS, THAT C. E. Reamsnyder (1/5 interest) F. F. Reamsnyder (1/5 interest) David E. Bell (1/5 interest) and Troy E. Becker (2/5 interest) of Custer County, of State of Idaho claim by right of discovery and location 1500 X 600 feet, linear and horizontal measurement, on the Victory # 5 Lode, along the vein thereof, with all its dips, variations, and angles; the same being 50 feet on said lode running easterly from the discovery stake, and 1450 feet on said lode running westerly from the said discovery stake, together with 300 feet in width on each side of the middle of said vein at the surface; and all veins, lodes, ledges, deposits, mineral and surface ground within the lines of said claim.

Said claim is situated in the Blackbird Mining District, Lemhi County, State of Idaho, and is bounded and described as follows: Beginning at discovery stake thence 50 ft. in an easterly direction to the East center end thence 300 ft. in a southerly direction to the Southeast corner thence 1500 ft. in a westerly direction to the Southwest corner thence 300 ft. in a northerly direction to the West center end thence 300 ft. in the same northerly direction to the Northwest corner thence 1500 ft. in an easterly direction to the Northeast corner thence 300 ft. in a southerly direction to the East center end thence 50 ft. in a westerly direction to discovery stake and place of beginning.

This claim is in French gulch and is on the East side of the ridge between French gulch and Indian Creek.

This claim is joined on the North side by the Victory claim and on the East end by the Victory # 4. to the place of beginning.

From this discovery stake, where this notice is posted

Date of discovery , 19
Staked and located October 16, 1944
Date of Certificate, October , 1944

C. E. Reamsnyder, F. F. Reamsnyder, David E. Bell and Troy E. Becker
Locators.

Recorded at the request of Troy E. Becker at 32 minutes past 10 o'clock A. M., November 3, 1944 in book 2 of Mining Claims, page 154
Records of District, Lemhi County, Idaho
W. W. Simmonds
County Recorder
By: Edna E. Richardson, Deputy

COPY

NOTICE OF NEW LOCATION

KNOW ALL MEN BY THESE PRESENTS, THAT C. F. Reasnauer (1/5 interest) F. K. Reasnauer (1/5 interest) David K. Bell (1/5 interest) and Troy E. Booker (2/5 interest) of Custer County, of State of Idaho claim by right of discovery and location 1500 X 600 feet, linear and horizontal measurement, on the Victory # 5 lode, along the vein thereof, with all its dips, variations, and angles; the same being 50 feet on said lode running easterly from the discovery stake, and 1450 feet on said lode running westerly from the said discovery stake, together with 300 feet in width on each side of the middle of said vein at the surface; and all veins, lodes, ledges, deposits, mineral and surface ground within the lines of said claim.

Said claim is situated in the Blackbird Mining District, Lemhi County, State of Idaho, and is bounded and described as follows: Beginning at discovery stake thence 50 ft. in an easterly direction to the last center and thence 300 ft. in a southerly direction to the southeast corner thence 1500 ft. in a westerly direction to the Southwest corner thence 300 ft. in a northerly direction to the first center and thence 300 ft. in the same northerly direction to the Northwest corner thence 1500 ft. in an easterly direction to the Northeast corner thence 300 ft. in a southerly direction to the first center and thence 50 ft. in a westerly direction to discovery stake and place of beginning.

This claim is in French gulch and is on the East side of the ridge between French gulch and Indian Creek.

This claim is joined on the North side by the Victory claim and on the East end by the Victory # 4. to the place of beginning.

From this discovery stake, where this notice is posted

Date of discovery , 19
Staked and located October 16, 1944
Date of Certificate,October , 1944

C. F. Reasnauer, K. F. Reasnauer, David K. Bell and Troy E. Booker
Locators.

Recorded at the request of Troy E. Booker at 12 minutes past 10 o'clock A. M., November 3, 1944 in book M of Mining Claims, page 124
Recorder of District, Lemhi County, Idaho
T. A. Simmons
County Recorder
By: Edna E. Richardson, Deputy

COPY

NOTICE OF QUARTZ LOCATION

TO WHOM IT MAY CONCERN:

Notice is hereby given, that C. E. Reamsnyder and Troy E. Becker citizens of the United States of America, of the age of twenty-one years, did on the 15th day of July, 1947 discover a vein or lode of Quartz or rock in ;lace, bearing gold, silver or other precious metals or valuable deposits, within the limits of the hereinafter described claim, do this 15th day of July, 1947, hereby locateunder and in accordance with the Revised Statutes of the United States (Chapter VI Title XXXII and laws of the State of Idaho the Victory # 6 MINING CLAIM;
That said claim extends 50 linear feet in a westerly direction, along said vein or lode from the point of discovery, and 1450 linear feet in an easterly direction along said vein or lode from the point of discovery; amd extends 300 feet on the south side from the middle of said ledge and 300 feet on the north side from the middle of said ledge. That said point of discovery is shown by a certain cut and is 100 linear feet in an easterly direction from the top of the ridge separating French Gulch and Indian Creek

(Here state any natural object or monument which will identify the point of discovery or the location)

both are tributaries to Musgrove Creek,

The adjoining claims are: The Victory # 3 on the North and the Victory # 7 on the West.

That said claim is situate in the Blackbird Mining District, in the County of Lemhi, State of Idaho.

LOCATORS C. E. Reamsnyder
Troy E. Becker

STATE OF IDAHO
County of Lemhi,

I hereby certify that thisinstrument was filed for record at request of Troy E. Becker at 35 Minutes past 10 o'clock A. M., this 6th day of October, A. D. 1947 in my office, and duly recorded in book 3 of Mining Claims, at page 253

W. W. Simmonds
Ex-Officio Recorder
Lemhi County, Idaho

By: Dorothy M. McFrederick, Deputy

COPY

NOTICE OF QUARTZ LOCATION

TO WHOM IT MAY CONCERN:

Notice is hereby given, that C. E. Reamsnyder and Troy E. Becker citizens of the United States of America, of the age of twenty-one years, did on the 15th day of July, 1947 discover a vein or lode of Quartz or rock in place, bearing gold, silver, or other precious metals or valuable deposits, within the limits of the hereinafter described claim, do this 15th day of July, 1947, hereby locate under and in accordance with the Revised Statutes of the United States (Chapter VI Title XXXII and laws of the State of Idaho the Victory # 7 MINING CLAIM;
That said claim extends 1450 linear feet in a westerly direction, along said vein or lode from the point of discovery, and 50 linear feet in an easterly direction along said vein or lode from the point of discovery; and extends 300 feet on the south side from the middle of said ledge and 300 feet on the north side from the middle of said ledge. That said point of discovery is shown by a certain cut and is 20 linear feet in a westerly direction from the top of the ridge separating French Gulch and Indian Creek

(Here state any natural object or monument which will identify the point of discovery or the location)

both are tributaries to Musgrove Creek.

The adjoining claims are:Victory # 6 in the East and Victory # 8 on the West and Victory # 4 on the North.

That said claim is situate in the Blackbird Mining District, in the County of Lemhi, State of Idaho.

LOCATORS C. E. Reamsnyder
Troy E. Becker

STATE OF IDAHO
County of Lemhi,

I hereby certify that this instrument was filed for record at request of Troy E. Becker at 36 Minutes past 10 o'clock A. M., this 6th day of October, A. D. 1947 in my office, and duly recorded in book 3 of Mining Claims, at page 253

W. W. Simmonds
Ex-Officio Recorder
Lemhi County, Idaho
By: Dorothy M. McFrederick, Deputy

COPY

NOTICE OF QUARTZ LOCATION

TO WHOM IT MAY CONCERN:

Notice is hereby given, that C. E. Reamsnyder and Troy E. Becker citizens of the United States of America of the age of twenty-one years, did on the 15th day of July, 1947 discover a vein or lode of Quartz or rock in place, bearing gold, silver, or other precious metals or valuable deposits, within the limits of the hereinafter described claim, do this 15th day of July, 1947, hereby locate under and in accordance with the Revised Statutes of the United States (Chapter VI Title XXXII and laws of the State of Idaho the Victory # 8 MINING CLAIM;
That said claim extends 200 linear feet in an easterly direction, along said vein or lode from the point of discovery, and 1300 linear feet in a westerly direction along said vein or lode from the point of discovery; and extends 300 feet on the south side from the middle of said ledge and 300 feet on the north side from the middle of said ledge. That said point of discovery is shown by a certain cut and is 1600 linear feet in a westerly direction from the top of the ridge separating French Gulch and Indian Creek

(Here state any natural object or monument which will identify the point of discovery or the location)

It is on the East slope of French Gulch a tributary to Musgrove Creek.

The adjoining claims are: Victory # 7 on the East, Victory # 5 on the North and Victory # 9 on the West.

That said claim is situate in the Blackbird Mining District, in the County of Lemhi, State of Idaho.

LOCATORS C. E. Reamsnyder
Troy E. Becker

STATE OF IDAHO
COUNTY of LEMHI,

I hereby certify that this instrument was filed for record at request of Troy E. Becker at 37 Minutes past 10 o'clock A. M., this 6th day of October, A. D. 1947 in my office, and duly recorded in book 3 of Mining Claims, at page 254

W. W. Simmonds
Ex-Officio Recorder
Lemhi County, Idaho
By: Dorothy M. McFrederick, Deputy

COPY

NOTICE OF QUARTZ LOCATION

TO WHOM IT MAY CONCERN:

Notice is hereby given, that C. E. Reamsnyder and Troy E. Becker citizens of the United States of America, of the age of twenty-one years, did on the 16th day of July, 1947 discover a vein or lode of Quartz or rock in place, bearing gold, silver, or other precious metals or valuable deposits, within the limits of the hereinafter described claim, do this 16th day of July, 1947, hereby locate under and in accordance with the Revised Statutes of the United States (Chapter VI Title XXXII and laws of the State of Idaho the Victory # 9 MINING CLAIM;
That said claim extends 100 linear feet in an easterly direction, along said vein or lode from the point of discovery, and 1400 linear feet in a westerly direction along said vein or lode from the point of discovery; and extends 300 feet on the south side from the middle of said ledge and 300 feet on the north side from the middle of said ledge. That said point of discovery is shown by a certain cut and is 200 linear feet in a westerly direction from the bottom of French Gulch and is on the West slope of
(Here state any natural object or monument which will identify the point of discovery or the location)
French Gulch. It is about 1000 ft. in a northerly direction from the junction of French Gulch and Musgrove Creek.

The adjoining claims are: Victory # 8 on the East and Victory # 10 on the North.

That said claim is situate in the Blackbird Mining District, in the County of Lemhi, State of Idaho.

LOCATORS. C. E. Reamsnyder
Troy E. Becker

STATE OF IDAHO
County of Lemhi,

I hereby certify that this instrument was filed for record at request of Troy E. Becker at 38 Minutes past 10 o'clock A. M., this 6th day of October, A. D. 1947 in my office, and duly recorded in book 3 of Mining Claims, at page 254

W. W. Simmonds,
Ex-Officio Recorder
Lemhi County, Idaho
By: Dorothy M. McFrederick, Deputy

COPY

NOTICE OF QUARTZ LOCATION

TO WHOM IT MAY CONCERN:

Notice is hereby given, that C. E. Reamsnyder and Troy E. Becker citiaens of the United States of America, of the age of twenty-one years, did on the 16th day of July, 1947 discover a vein or lode of Quartz or rock in place, bearing gold, silver, or other precious metals or valuable deposits, within the limits of the hereinafter described claim, do this 16th day of July, 1947, hereby locate under and in accordance with the Revised Statutes of the United States (Chapter VI Title XXXII and laws of the State of Idaho the Victory # 10 MINING CLAIM;
That said claim extends 100 linear feet in an easterly direction, along said vein or lode from the point of discovery, and 1400 linear feet in a westerly direction along said vein or lode from the point of discovery; and wxtends 300 feet on the south side from the middle of siad ledge and 300 feet on the north side from the middle of said ledge. That said point of discovery is shown by a certain cut and is 1600 linear feet in a northerly direction from the junction of French Gulch and Musgrove Creek. It is on the

(Here state any natural object or monument which will identify the point of discovery or the location)

West slope of French Gulch and overlaps the ridge onto the East slope of Musgrove Creek.

The adjoining claims are: Victory # 9 on the South, Victory # 5 on the East and Victory # 11 on the North.

That said claim is situate in the Blackbird Mining District, in the County of Lemhi, State of Idaho.

LOCATORS C. E. Reamsnyder
Troy E. Becker

STATE OF IDAHO
County of Lemhi,

I hereby certify that this instrument was filed for record at request of Troy E. Becker at 39 Minutes past 10 o'clock A. M., this 6th day of October, A. D. 1947 in my office, and duly recorded in book 3 of Mining Claims, at page 255

W. W. Simmonds
Ex-Officio Recorder
Lemhi County, Idaho
By: Dorothy M. McFrederick, Deputy

COPY

NOTICE OF QUARTZ LOCATION

TO WHOM IT MAY CONCERN:

Notice is hereby given, that C. E. Reamsnyder and Troy E. Becker Citizens of the United States of America, of the age of twenty-one years, did on the 16th day of July, 1947 discover a vein or lode of Quartz or rock in place, bearing gold, silver, or other precious metals or valuable deposits, within the limits of the hereinafter described claim, do this 16th day of July, 1947, hereby locate under and in accordance with the Revised Statutes of the United States (Chapter VI Title XXXII and laws of the State of Idaho the Victory # 11 MINING CLAIM;
That said claim extends 200 linear feet in an easterly direction, along said vein or lode from the point of discovery, and 1300 linear feet in a westerly direction along said vein or lode from the point of discovery; and extends 300 feet on the South side from the middle of said ledge and 300 feet on the North side from the middle of said ledge. That said point of discovery is shown by a certain cut and is about 1500 linear feet in a westerly direction from forks of French Gulch and the Cabin on French Gulch and is on

(Here state any natural object or monument which will identify the point of discovery or the location)

the West side of French Gulch.

The adjoining claims are: Victory on the East, Victory # 10 on the South and Victory # 12 on the North.

That said claim is situate in the Blackbird Mining District, in the County of Lemhi, State of Idaho.

LOCATORS C. E. Reamsnyder
Troy E. Becker

STATE OF IDAHO
County of Lemhi,

I hereby certify that this instrument was filed for record at request of Troy E. Becker at 40 Minutes past 10 o'clock A. M. this 6th day of October, A. D. 1947 in my office, and duly recorded in book 3 of Mining Claims, at page 255

W. W. Simmonds,
Ex-Officio Redorder
Lemhi County, Idaho

By: Dorothy M. McFrederick, Deputy

COPY

NOTICE OF QUARTZ LOCATION

TO WHOM IT MAY CONCERN:

Notice is hereby given, that C, E. Reamsnyder and Troy E. Becker citizens of the United States of America, of the age of twenty-one years, did on the 17th day of July, 1947 discover a vein or lode of Quartz or rock in place, bearing gold, silver, or other precious meatls or valuable deposits, within the limits of the hereinafter described claim, do this 17th day of July, 1947, hereby locate under and in accordance with the Revised Statutes of the United States (Chapter VI Title XXXII and laws of the State of Idaho the Victory # 12 MINING CLAIM;
That said claim extends 50 linear feet in an easterly direction, along said vein or lode from the point of discovery, and 1450 linear feet in a westerly direction along said vein or lode from the point of discovery; and extends 300 feet on the South side from the middle of said ledge and 300 feet on the North side from the middle of said ledge. That said point of discovery is shown by a certain cut and is about 1500 linear feet in a Northwesterly direction from the forks of French Gulch and the Cabin. And is on the West slope

(Here state any natural object or monument which will identify the point of discovery or the location)

of the West fork of French Gulch and is up on the ridge toward Musgrove Creek which is to the southwest.

The adjoining Claims are: Victory # 11 on the South and Victory # 13 on the East.

That said claim is situate in the Blackbird Mining District, in the County of Lemhi, State of Idaho.

LOCATORS C. E. Reamsnyder
Troy E. Becker

STATE OF IDAHO
County of Lemhi,

I hereby certify that this instrument was filed for record at request of Troy E. Becker at 41 Minutes past 10 o'clock A. M., this 6th day of October, A. D. 1947 in my office, and duly recorded in book 3 of Mining Claims, at page 256

W. W. Simmonds
Ex-Officio Recorder
Lemhi County, Idaho
By: Dorothy M. McFrederick, Deputy

COPY

NOTICE OF QUARTZ LOCATION

TO WHOM IT MAY CONCERN:

Notice is hereby given, that C. E. Reamsnyder and Troy E. Becker citizens of the United States of America, of the age of twenty-one years, did on the 17th day of July, 1947, discover a vein or lode of Quartz or rock in place, bearing gold, silver, or other precious metals or valuable deposits, within the limits of the hereinafter described claim, do this 17th day of July, 1947, hereby locate under and in accordance with the Revised Statutes of the United States (Chapter VI Title XXXII and laws of the State of Idaho the Victory # 13 MINING CLAIM;
That said claim extends 750 linear feet in an easterly direction, along said vein or lode from the point of discovery, and 750 linear feet in an westerly direction along said vein or lode from the point of discovery; and extends 300 feet on the South side from the middle of said ledge and 300 feet on the North side from the middle of said ledge. That said point of discovery is shown by a certain cut and is about 600 linear feet in a northerly direction from junction of the forks of French Gulch and is up the West fork.

(Here state any natural object or monument which will identify the point of discovery or the location)

It covers both the West and East slopes of the West fork and onto the ridge separating the two forks of French Gulch.

The adjoining claims are: Victory on the South, Victory # 12 on the West and Victory # 14 on the East.

That said claim is situate in the Blackbird Mining District, in the County of Lemhi, State of Idaho.

LOCATORS C. E. Reamsnyder
Troy E. Becker

STATE OF IDAHO
County of Lemhi,
I hereby certify that this instrument was filed for record at request of Troy E. Becker at 42 Minutes past 10 o'clock A. M., this 6th day of October, A. D. 1947 in my office, and duly recorded in book 3 of Mining Claims, at page 256

W. W. Simmonds,
Ex-Officio Recorder
Lemhi County, Idaho
By: Dorothy M. McFrederick, Deputy

COPY

NOTICE OF QUARTZ LOCATION

TO WHOM IT MAY CONCERN:

Notice is hereby given, that C. E. Reamsnyder and Troy E. Becker citizens of the United States of America, of the age of twenty-one years, did on the 17th day of July, 1947 discover a vein or lode of Quartz or rock in place, bearing glod, silver, or other precious metals or valuable deposits, within the limits of the hereinafter described claim, so this 17th day of July, 1947, hereby locate under and in accordance with the Revised Statutes of the United States (Chapter VI Title XXXII and laws of the State of Idaho the Victory # 14 MINING CLAIM;
That said claim extends 1000 linear feet in an easterly direction, along said vein or lode from the point of discovery, and 500 linear feet in a westerly direction along said vein or lode from the point of discovery; and extends 300 feet on the South side from the middle of said ledge and 300 feet on the North side from the middle of said ledge. That said point of discovery is shown by a certain cut and is about 600 linear feet in a Northeasterly direction from the forks of French Gulch and the Cabin and is on the East fork

(Here state any natural object or monument which will identify the point of discovery or the location)

and covers both the West and East slopes of the East fork and goes to the top of the ridge separating French Gulch and Indian Creek.

The adjoining claims are: Victory # 1 on the South, Victory # 13 on the West and Victory # 15 on the East.

That said claim is situate in the Blackbird Mining District, in the County of Lemhi, State of Idaho.

LOCATORS C. E. Reamsnyder
Troy E. Becker

STATE OF IDAHO
County of Lemhi,

I hereby certify that this instrument was filed for record at request of Troy E. Becker at 43 Minutes past 10 o'clock A. M., this 6th day of October, A. D. 1947 in my office, and duly recorded in book 3 of Mining Claims, at page 257

W. W. Simmonds,
Ex-Officio Recorder
Lemhi County, Idaho
By: Dorothy M. McFrederick, Deputy

COPY

NOTICE OF QUARTZ LOCATION

TO WHOM IT MAY CONCERN:

Notice is hereby given, that C. E. Reamsnyder and Troy E. Becker citizens of the United States of Ameriza, of the age of twenty-one years, d did on the 18th day of July, 1947 discover a vein or lode of Quartz or rock in place, bearing gold, silver, or other precious metals or valuable deposits, within the limits of the hereinafter described claim, do this 18th day of July, 1947, hereby locate under and in accordance with the Revised Statutes of the United States (Chapter VI Title XXXII and laws of the State of Idaho the Victory # 15 MINING CLAIM;
That said claim extends 1450 linear feet in an easterly direction, along said vein or lode from the point of discovery, and 50 linear feet in a westerly direction along said vein or lode from the point of discovery; and extends 300 feet on the South side from the middle of said ledge and 300 feet on the North side from the middle of said ledge. That said point of discovery is shown by a certain cut and is 150 linear feet in an easterly direction from the top of the ridge that separates French Gulch and Indian Creek

(Here state any natural object or monument which will identify the point of discovery or the location)

and extends down in to Indian and covers the West slope and part of the East slope of Indian and is at the head of Indian Creek.

The adjoining claims are: Victory # 2 on the South, Victory # 14 on the West Victory # 16 on the North.

That said claim is situate in the Blackbird Mining District, in the County of Lemhi, State of Idaho.

LOCATORS C. E. Reamsnyder
Troy E. Becker

STATE OF IDAHO
County of Lemhi,

I hereby certify that this instrument was filed for record at request of Troy E. Becker at 44 Minutes past 10 o'clock A. M., this 6th day of October, A. D. 1947 in my office, and duly recorded in book 3 of Mining Claims, at page 257

W. W. Simmonds
Ex-Officio Recorder
Lemhi County, Idaho

By: Dorothy M. McFrederick, Deputy

COPY

NOTICE OF QUARTZ LOCATION

TO WHOM IT MAY CONCERN:

Notice is hereby given, that C. E. Reamsnyder and Troy E. Becker citizens of the United States of America, of the age of twenty-one years, did on the 18th day of July, 1947 discover a vein or lode of Quartz or rock in place, bearing gold, silver, or other precious metals or valuable deposits, within the limits of the hereinafter described claim, do this 18th day of July, 1947, hereby locate under and in accordance with the Revised Statutes of the United States (Chapter VI Title XXXII and laws of the State of Idaho the Victory # 16 MINING CLAIM;
That said claim extends 1400 linear feet in an easterly direction, along said vein or lode from the point of discovery, and 100 linear feet in a westerly direction along said vein or lode from the point of discovery; and extends 300 feet on the South side from the middle of said ledge and 300 feet on the North side from the middle of said ledge. That said point of discovery is shown by a certain cut and is about 300 linear feet in a Northeasterly direction from the extreme head of the West fork of Indian Creek and is on top of

(Here state any natural object or monument which will identify the point of discovery or the location)

the ridge at the head of Indian Creek with a part of Blackbird Creek on the North side. It covers the top of the ridge and extends a little down the North side.

The adjoining claims are: Victory # 15 on the South and Victory # 17 on the West.

That said claim is situate in the Blackbird Mining District, in the County of Lemhi, State of Idaho.

LOCATORS C. E. Reamsnyder
Troy E. Becker

STATE OF IDAHO
County of Lemhi,

I hereby certify that this instrument was filed for record at request of Troy E. Becker at 45 Minutes past 10 o'clock A. M., this 6th day of October, A. D. 1947 in my office, and duly recorded in book 3 of Mining Claims, at page 258

W. W. Simmonds
Ex-Officio Recorder
Lemhi County, Idaho

By: Dorothy M. McFrederick, Deputy

COPY

NOTICE OF QUARTZ LOCATION

TO WHOM IT MAY CONCERN:

Notice is hereby given, that C. E. Reamsnyder and Troy E. Becker citizens of the United States of AMerica, of the age of twenty-one years, did on the 18th day of July, 1947 discover a vein or lode of Quartz or rock in place, bearing gold, silver, or other precious metals or valuable deposits, within the limits of the hereinafter described claim, do this 18th day of July, 1947, hereby locate under and in accorcance with the Revised Statutes of the United States (Chapter VI Title XXXii and laws of the State of Idaho the Victory # 17 MINING CLAIM;
That said claim extends 50 linear feet in an easterly direction, along said vein or lode from the point of discovery, and 1450 linear feet in a westerly direction along said vein or lode from the point of discovery; and extends 300 feet on the South side from the middle of said ledge and 300 feet on the North side from the middle of said ledge. That said point of discovery is shown by a certain cut and is 150 linear feet in a Northerly direction from where the trail crosses from the head of French to the head of Indian going toward the Copper Creek ranger station. And is on top of
(Here state any natural object or monument which will identify the point of discovery or the location)
the ridge and covers said ridge that is at the head of the East fork of French Gulch and extends a little down the North side toward Blackbird Creek.

The adjoining claims are: Victory # 14 on the South, Victory # 16 on the East and Victory # 18 on the West.

That siad claim is situate in the Blackbird Mining District, in the County of Lemhi, State of Idaho.

LOCATORS C. E. Reamsnyder
Troy E. Becker

STATE OF IDAHO
County of Lemhi,

I hereby certify that this instrument was filed for record at request of Troy E. Becker at 46 Minutes past 10 o'clock A. M., this 6th day of October, A. D. 1947 in my office, and duly recorded in book 3 of Mining Claims, at page 258

W. W. Simmonds
Ex-Officio Recorder
Lemhi County, Idaho

By: Dorothy M. McFrederick, Deputy

COPY

NOTICE OF QUARTZ LOCATION

TO WHOM IT MAY CONCERN:

Notice is hereby given, that G. E. Rosenmyer and Troy L. Decker citizens of the United States of America, of the age of twenty-one years, did on the 14th day of July, 1947 discover a vein or lode of quartz or rock in place, bearing gold, silver, or other precious metals or valuable deposits, within the limits of the hereinafter described claim, on this 14th day of July, 1947, hereby locate same and in accordance with the Revised Statutes of the United States (Chapter VI Title XXXII and Laws of the State of Idaho the Victory # 17 MINING CLAIM;

That said claim extends 50 linear feet in an easterly direction, along said vein or lode from the point of discovery, and 1450 linear feet in a westerly direction along said vein or lode from the point of discovery; and extends 300 feet on the South side from the middle of said lodge and 300 feet on the North side from the middle of said lodge. That said point of discovery is shown by a certain cut and is 150 linear feet in a Nort-westy direction from where the trail crosses from the head of Iverson to the head of Indian gulch toward the Copper Creek Ranger station. And is on top of (Here state any natural object or monument which will identify the point of discovery or the location)

the ridge and covers said ridge that is at the head of the East fork of Iverson Gulch and extends a little down the North side toward Blackbird Creek.

The adjoining claims are: Victory # 14 on the South, Victory # 16 on the East and Victory # 18 on the West.

That said claim is situate in the Blackbird Mining District, in the County of Lemhi, State of Idaho.

LOCATORS

G. E. Rosenmyer
Troy L. Decker

STATE OF IDAHO
County of Lemhi,

I hereby certify that this instrument was filed for record at request of Troy L. Decker at 40 minutes past 10 o'clock A. M., this 6th day of October, A. D. 1947 in my office, and duly recorded in book 3 of Mining Claims, at page 258

W. W. Simmons
Ex-Officio Recorder
Lemhi County, Idaho

By: Dorothy M. McFredericks, Deputy

COPY

NOTICE OF QUARTZ LOCATION

TO WHOM IT MAY CONCERN:

Notice is hereby given, that C. E. Reamsnyder and Troy E. Becker citizens of the United States of America, of the age of twenty-one years, did on the 19th day of July, 1947 discover a vein or lode of Quartz or rock in place, bearing gold, silver, or other precious metals or valuable deposits, within the limits of the hereinafter described claim, do this 19th day of July, 1947, hereby locate under and in accordance with the Revised Statutes of the United States (Chapter VI Title XXXII and laws of the State of Idaho the Victory # 18 MINING CLAIM;
That said claim extends 500 linear feet in an easterly direction, along said vein or lode from the point of discovery, and 1000 linear feet in a westerly direction along said vein or lode from the point of discovery; and extends 300 feet on the South side from the middle of said ledge and 300 feet on the North side from the middle of said ledge. That said point of discovery is shown by a certain cut and is 1500 linear feet in a northerly direction from the forks of French Gulch and is on the ridge and covers said ridge that is at the head of the West fork of French Gulch and
(Here state any natural object or monumant which will identify the point of discovery or the location)
extends down the North side a little way toward Blackbird Creek.

The adjoining claims are: Victory # 13 on the South, Victory # 17 on the East and Victory # 19 on the West.

That said claim is situate in the Blackbird Mining District, in the County of Lemhi, State of Idaho.

LOCATORS C. E. Reamsnyder
Troy E. Becker

STATE OF IDAHO
County of Lemhi,

I hereby certify that this instrument was filed for record at request of Troy E. Becker at 47 Minutes past 10 o'clock A. M., this 6th day of October, A. D. 1947 in my office, and duly recorded in book 3 of Mining Claims, at page 259

W. W. Simmonds
Ex-Officio Recorder
Lemhi County, Idaho
By: Dorothy M. McFrederick, Deputy

COPY

NOTICE OF QUARTZ LOCATION

TO WHOM IT MAY CONCERN:

Notice is hereby given, that C. E. Reamsnyder& Troy E. Becker citizens of the United States of America, of the age of twenty-one years, did on the 19th day of July, 1947 discover a vein or lode of Quartz or rock in place, bearing gold, silver, or other precious metals or valuable deposits, within the limits of the hereinafter described claim, do this 19th day of July, 1947, hereby locate under and in accordance with the Revised Statutes of the United States (Chapter VI Title XXXII and laws of the State of Idaho the Victory # 19 MINING CLAIM;
That said claim extends 100 linear feet in an easterly direction, along said vein or lode from the point of discovery, and 1400 linear feet in a westerly direction along said vein or lode from the point of discovery; and extends 300 feet on the South side from the middle os said ledge and 300 feet on the North side from the middle of said ledge. That said point of discovery is shown by a certain cut and is about 1700 linear feet in a northwesterly direction from the forks of French Gulch and is on top of the ridge at the
(Here state any natural object or monument which will identify the point of discovery or the location)
head of the West prong of the West fork of French Gulch and is to the northwest fo this fork.

The adjoining claims are: Victory # 12 on the South, Victory # 18 on the East. This is the Northwest claim of a block of 20 which is 5 claims wide a total distance of 3000 ft. and 4 claims long, a distance of 6000 ft.

That said claim is situated in the Blackbird Mining District, in the County of Lemhi, State of Idaho.

LOCATORS C. E. Reamsnyder
Troy E. Becker

STATE OF IDAHO
County of Lemhi

I hereby certify that this instrument was filed for record at request of Troy E. Becker at 48 Minutes past 10 o'clock A. M., this 6th day of October, A. D. 1947 in my office, and duly recorded in book 3 of Mining Claims, at page 259

W. W. Simmonds
Ex-Officio Recorder
Lemhi, County, Idaho
By--Dorothy M. McFrederick
Deputy

Fees, $1.00 Paid

COPY

CLAIM OF MILL SITE

NOTICE IS HEREBY GIVEN, That the undersigned C. E. Reamsnyder and Troy E. Becker of Sunbeam, County of Custer, State of Idaho do hereby claim the occupation, possession and enjoyment of all and singular that tract or parcel of land not exceeding five acres, situate, lying and being in Blackbird Mining District, in the County of Lemhi in the State of Idaho bounded and described as follows, towit: beginning at this corner which is corner # 1 and the northwest corner, thence 400 ft to corner # 2 the southwest corner and is near Musgrove Creek, thence 600 ft down the creek to corner # 3 the southeast corner and thence 400 ft northeasterly to corner # 4 the northeast corner, thence 600 ft in a northwesterly direction to corner # 1 and place of beginning.

This claim is at the mouth of French Gulch and just above the junction of French Gulch and Musgrove Creek and extends down Musgrove Creek.

The above tract of ground is claimed as a Mill Site and is called the Victory # 1 Mill Site.

A copy of this Notice is posted on the # 1 corner of this claim and posts or stakes more than four feet high and four inches in diameter, marked with the name of this Mill Site and the corner it represented have been placed at each corner hereof.

WITNESS OUR HANDS AND SEALS THIS 19th day of July in the year of 1947

C. E. Reamsnyder

Troy E. Becker

STATE OF IDAHO
County of Lemhi,

I hereby certify that this instrument was filed for record at the request of Troy E. Becker at 49 minutes past 10 o'clock A. M., this 6th day of October A. D. 1947 in my office, and duly recorded in Book 3 of Mining Claims at page 260.

W. W. Simmonds
Ex-Officio Recorder

By Dorothy M. McFrederick, Deputy
Fees, $1.00 Paid

COPY

CLAIM OF MILL SITE

NOTICE IS HEREBY GIVEN, That the undersigned C. E. Reamsnyder and Troy E. Becker of Sunbeam, County of Custer, State of Idaho do hereby claim the occupation, possession and enjoyment of all and singular that tract or parcel of land not exceeding five acres, situate, lying and being in BlackBird Mining District, in the County of Lemhi in the State of Idaho bounded and described as follows, towit: Beginning at this corner which is corner # 1 and the northwest corner, thence 400 ft to corner # 2 the xouthwest corner which is next to Musgrove Creek, thence 600 ft down the creek to corner # 3 the southeast corner and thence 400 ft toward the hill to corner # 4 the northeast corner, thence 600 ft in a northwesterly direction to corner # 1 and place of beginning.

This claim is 600 ft below the mouth of French Gulch and is just to the southeast of the Victory # 1 mill site and extends down Musgrove Creek.

The above tract of ground is claimed as a Mill Site and is called the Victory # 2 Mill Site.

A copy of this Notice is posted on the # 1 corner of this claim and posts or stakes more than four feet high and four inches in diameter, marked with the name of this Mill Site and the corner it represented have been placed at each corner hereof.

WITNESS our hands and seals this 19th day of July in the year of 1947

C. E. Reamsnyder
Troy E. Becker

STATE OF IDAHO,
County of Lemhi,

I hereby certify that this instrument was filed for record at the request of Troy E. Becker at 50 minutes past 10 o'clock A. M. this 6th day of October A. D. 1947 in my office, and duly recorded in Book 3 of Mining Claims at page 260

W. W. Simmonds
Ex-Officio Recorder

By Dorothy M. McFrederick, Deputy
Fees, $1.00 Paid

COPY

QUITCLAIM DEED

THIS INDENTURE, Made the thirteenth day of December in the year of our Lord one thousand nine hundred and forty-three, between C. E. Reamsnyder and Troy E. Becker, both unmarried men, of Sunbeam, County of Custer, State of Idaho the parties of the first part, and Frank Lelande of Challis, County of Custer, State of Idaho the party of the second part:

WITNESSETH, That the said parties of the first part, for and in consideration of the sum of One and other information regarding said described property DOLLARS, of the United States of America, to each in hand paid by the said party of the second part, the receipt whereof is hereby acknowledged, do by these presents remise, release and forever QUITCLAIM, unto the said party of the second part, and to his heirs and assigns, an undivided 1/5 interest in lots, pieces or parcels of land, situate, lying and being in Blackbird Mining District, County of Lemhi, State of Idaho, bounded and partiularly described as follows, to-wit:

The Victory and the Victory # 1, unpatented mining claims

TOGETHER With all and singular the tenements, hereditaments and appurtenances thereunto belonging or in anywise appertaining, and the reversion and reversions, remainder and remainders, rents, issues and profits thereof.

TO HAVE AND TO HOLD, All the singular, the said premises, together with the appurtenances, unto the said party, of the second part, and to his heirs and assigns forever.

IN WITNESS WHEREOF, The said parties of the first part have hereunto set their hands and seals, the day and year first above written.

Signed, Sealed and Delivered in Presence of: C. E. Reamsnyder
Troy E. Becker

Documentary stamps cancelled, amount $.55

Recorded February 8th, 1944 at 1 P.M. in the Book 37 of Deeds Page 371

W. W. Simmonds, Recorder; By: Ann Jakovac, Deputy

COPY

QUITCLAIM DEED

THIS INDENTURE, Made this 3rd day of February in the year of our Lord one thousand nine hundred and Forty-four between Frank Lelande, a widower of Challis County of Custer State of Idaho, the party of the first part, and Joseph L. Ausich of Mackay County of Custer State of Idaho, the party of the second part.

WITNESSETH, That the said party of the first part, for and in consideration of the sum of One and no/100 DOLLARS lawful money of the United States of America, to him in hand paid by the said party of the second part, the receipt whereof is hereby acknowledged, does by these presents, remise, release and forever QUITCLAIM, unto the said party of the second part, and to his heirs and assigns, all that certain lot, piece or parcel of land, situate, lying and being in Blackbird Mining District, County of Lemhi, State of Idaho, bounded and particularly described as follows, towit: An un-divided one-fifth interest in and to the following un-patented Lode Mining Claims: Victory and Victory # 1. For a more particular description reference is made to the Mining Records of Lemhi County.

Documentary stamps cancelled, amount $.55

STATE OF IDAHO,
COUNTY OF LEMHI,

I hereby certify that this instrument was filed for record at request of Jos. L. Ausich at 21 minutes past 11 o'clock A. M., this 23rd day of February, A. D. 1944 in my office, and duly recorded in Book 37 of Deeds at page 393

W. W. Simmonds
Ex-Officio Recorder

By: Ann Jakovac, Deputy

COPY

DEED TO MINING CLAIM-QUARTZ

THIS INDENTURE Made the 23rd day of September in the year of our Lord one thousand nine hundred and Forty-four between Joseph L. Ausich and Loins E. Ausich, Husband and Wife, both of Mackay, County of Custer, State of Idaho, the parties of the first part, and Troy E. Becker, the party of the second part,

WITNESSETH: That the said parties of the first part, for and in condideration of the sum of Two Hundred ($200.00) plus Three Hundred Total $500.00 Dollars of the United States of America, to them in hand paid by the said party of the second part, the receipt whereof is hereby acknowledged, have GRANTED, BARGAINED, SOLD, REMISED, RELEASED, and FOR* EVER QUITCLAIMED, and by these presents do grant, bargain sell, remise, release and forever quitclaim unto the said party of the second part, and to his heirs and sssigns.

An undivided one-fifth interest in and to the following un-patented Lode Mining Claims: Victory and Victory # 1, lying and being in Blackbird Mining District., County of Lemhi, State of Idaho, For a more particular description, reference is made to the mining Records of Lemhi County.

Together with all dips, spurs, and angles, and also all the metals, ores gold and silver bearing quartz, rocks and earth therein; and all rights, privileges and franchises thereto incident, appendant and appurtenant, or therewith usually had and enjoyed; and, also, all and singular the tenements, hereditaments and appurtenances thereto belonging, or in any wise appretaining, and the rents, issues and profits thereof; and, also, all the estate, right, title interest, property, possession, claim and demand whatsoever, as well in law as in equity, of the said parties of the first part, of, in, or to said premises and every part and parcel thereof, with the appurtenances.

TO HAVE AND TO HOLD, All and singular the said premises, together with the appurtenances and privileges thereto incident, unto the party of the second part, his heirs and assigns forever.

IN WITNESS WHEREOF, The said parties of the first part have hereunto set their hands and seals the day and year first above written.

SIGNED, SEALED AND DELIVERED IN PRESENCE OF Joseph L. Ausich
Lois E. Ausich

Documentary stamps cancelled, amount $.55

STATE OF IDAHO,
COUNTY OF LEMHI,
I hereby certify that this instrument was filed for record at request of Troy E. Becker at 9 o'clock A. M., this 17th day of October, A. D. 1944 in my office and duly recorded in Book 38 of Deeds at page 26

W. W. Simmonds
Ex*Officio Recorder

NOW ON FILING CLAIM, ETC.

NOW THEREFORE: Then, the 22nd day of December, in the year of our Lord one thousand nine hundred and Forty-four between Joseph L. Hawkes and Nora R. Hawkes, husband and wife, both of Jerome, County of Gooding, State of Idaho, the parties of the first part, and Guy A. Lowery, the party of the second part,

WITNESSETH: That the said parties of the first part, for and in consideration of the sum of Two Hundred ($200.00) Nine Hundred Forty ($940.00) Dollars of the United States of America, to them in hand paid by the said party of the second part, the receipt whereof is hereby acknowledged, have granted, BARGAINED, SOLD, "QUITCLAIMED", and THEY DO GRANT, QUITCLAIM, and by these presents do grant, bargain sell, release, release and forever quitclaim unto the said party of the second part, and to his heirs and assigns.

An undivided one-fifth interest in and to the following described land in Gooding County: Victory and Victory - 1, lying and being in Township Eighty Eighty Eight., County of Lemhi, State of Idaho, for a more particular description, reference is made to the mining records of Lemhi County.

Together with all dues, rents, and profits, and also all the estate, case hold and other leasing rights, rents and other charges, and all rights, privileges and franchises thereto incident, appurtenant and appertaining or therewith usually had and enjoyed; and also, all and singular the same, hereditaments and appurtenances thereto belonging, or in any wise appertaining, and the rents, issues and profits thereof; and also, all the estate, right, title interest, property, possession, claim and demand whatsoever, as well in law as in equity, of the said parties of the first part, of, in, or to said premises and every part and parcel thereof, with the appurtenances.

TO HAVE AND TO HOLD, all and singular the said premises, together with the appurtenances and privileges thereto incident, unto the said party of the second part, his heirs and assigns forever.

IN WITNESS WHEREOF, The said parties of the first part have hereunto set their hands and seals the day and year first above written.

Witness, Sections Act Initialed in Margin of Joseph L. Hawkes
Nora R. Hawkes

Documentary stamps cancelled, amount $.95

STATE OF IDAHO,
County of Lemhi,
I hereby certify that this instrument was filed for record at request of Guy A. Lowery at 9 o'clock A. M., this 5th day of December, A.D. 1944, in my office and duly recorded in Book 35 of Deeds on page 56
A. A. Fitzhugh
Ex-Officio Recorder

COPY

QUIT-CLAIM DEED

THE GRANTOR Troy E. Becker, unmarried man of Sunbeam in the County of Custer and State of Idaho for the consideration of One dollar in hand paid, convey and quit-claim to Glen G. Cutter of the County of King in the State of Washington an undivided one-fifth (1/5) interest in the following described Real Estate

> the Victory and Victory Nos. 1, 2, 3, 4, and 5, unpatented claims situate, lying and being in the Blackbird Mining district

situated in the County of Lemhi, State of Idaho.
Documentary Stamps cancelled, amount $.55
Dated June 2, 1945

Signed: Troy E. Becker

COPY

QUITCLAIM DEED OF LODE MINING CLAIMS

THIS INDENTURE, Made this 23rd day of October, 1950, between GLEN G. CUTTER and ADALINE CUTTER, husband and wife, of Seattle, Washington, parties of the First Part, and TROY E. BECKER and CHARLES E. REAMSNYDER, of Challis, County of Custer, State of Idaho, the parties of the Second Part,

WITNESSETH:

That the parties of the first part, for and in consideration of One and No/100 Dollars, ($1.00), lawful money of the United States of America, and other good and sufficient consideration, to the parties of the first part in hand paid by the party of the second part, the receipt whereof is hereby adknowledged, hereby grant, bargain, sell, remise, release, convey and quitclaim unto the parties of the second part, their heirs and assigns forever, all the following described interest in and to the following described mining property:

> All right, title & interest in and to the following patented mining lode claims in the Yankee Fork Mining District in Custer County, State of Idaho: FOURTH OF JULY, U. S. Patent No.821A; Fourth of July Millsite, U. S. Patent No.821B;
>
> An undivided one-fifth interest in and to the following unpatented lode mining claims situate in the Blackbird Mining District in Lemhi County, State of Idaho: Victory, Victory Nos. 1,2,3,4, and 5;

TOGETHER with all the dips, spurs, angles and variations, also all the metals, ores, gold and silver-bearing quartz, rock and earth and all the petroleum, crude oil, naptha, maltha, gas, as phaltum and kindred mineral substances therein; and all the rights, privileges and franchises thereto incident, appendant and appurtenant, or therewith usually had and enjoyed; and also all and singular, the tenements, hereditaments and appurtenances thereto belonging, or in anywise appertaining and the rents, issues AND PROFITS THEREOF: AND ALSO all the estate, right, title, interest property, possession, claim and demand whatsoever, as well as law as in equity of the parties of the first part, of in or to the said premises, and every part and parcel thereof, with the appurtenances.

TO HAVE AND TO HOLD, all and singular, the said premises, together with the appurtenances and privileges thereto incident unto the Parties of the second part, their heirs and assigns forever.

IN WITNESS WHEREOF, the said parties of the first part have hereunto set their hands and seals the day and year first above written.

Glen G. Cutter
Adaline Cutter

Recorded: STATE OF IDAHO
County of Lemhi

Recorded at the request of Troy E. Becker November 8, 1950 at 40 minutes past 2 o'clock P.M., in Book 42 of DEEDS, page 561. Records of Lemhi County, Idaho

W. W. Simmonds, County Recorder
By: Dorothy McFrederick, Deputy

COPY

QUITCLAIM DEED

THIS INDENTURE, Made the 10th day of November in the year of our Lord one thousand nine hundred and fifty, between Troy E. Becker and Betty Ann Becker, husband and wife, and Charles E. Reamsnyder and Sarah E. Reamsnyder, husband and wife of Challis, County of Custer, State of Idaho the parties of the first part, and Margaret A. Becker of Challis, County of Custer, State of Idaho the party of the second part:

WITNESSETH, That the said parties of the first part, for and in consideration of the sum of Ten DOLLARS, lawful money of the United States of America, to in hand paid by the said party of the second part, the receipt whereof is hereby acknowledged, do by these presents remise, release and forever QUITCLAIM, unto the said party of the second part, and to her heirs and assigns, an undivided one/5 interest in the Victory mine of land, situate, lying and being in Blackbird district, County of Lemhi, State of Idaho, bounded and particularly described as follows, to-wit:
An undivided one-fifth interest in and to the following unpatented lode mining claims situate in the Blackbird Mining District in Lemhi County, State of Idaho: Victory, Victory Nos. 1, 2, 3, 4, 5, 6, 7, 8, 9, 10, 11, 12, 13, 14, 15, 16, 17, 18, and 19, and Victory Mill-Sites Nos. 1,and 2.

TOGETHER With all and singular the tenements, hereditaments and appurtenances thereunto belonging or in anywise appertaining, and the reversion and reversions, remainder and remainders, rents, issues and profits thereof.

TO HAVE AND TO HOLD, All the singular, the said premises, together with the appurtenances, unto the said party of the second part, and to her heirs and assigns forever.

IN WITNESS WHEREOF, The said parties of the first part have hereunto set their hands and seals, the day and year first above written.

SIGNED, SEALED AND DELIVERED IN PRESENCE OF : Troy E. Becker
Betty Ann Becker
Charles E. Reamsnyder
Sarah E. Reamsnyder

STATE OF IDAHO
C ounty of Lemhi,

I hereby certify that this instrument was filed for record at request of Troy E. Becker at 6 minutes past 11 o'clock A. M., this 12th day of July, A. D. 1951 in my office, and duly recorded in Book 43 of Deeds at Page 228

W. W. Simmonds
Ex-Officio Recorder

By: Lois E. Stevens, Deputy

COPY

QUITCLAIM DEED

THIS INDENTURE, made the 10th day of November in the year of our Lord one thousand nine hundred and fifty, between Troy H. Booker and Betty Ann Booker, husband and wife, and Charles L. Fosmayer and Sarah E. Fosmayer, husband and wife of Shelley, County of Bingham, State of Idaho the parties of the first part, and Margaret A. Booker of Shelley, County of Bingham, State of Idaho the party of the second part:

WITNESSETH, That the said parties of the first part, for and in consideration of the sum of Ten DOLLARS, lawful money of the United States of America, to us duly paid by the said party of the second part, the receipt whereof is hereby acknowledged, do by these presents remise, release and forever QUITCLAIM, unto the said party of the second part, and to her heirs and assigns, an undivided one-fifteenth in the Victory mine of lead, situate, lying and being in Bingham district, County of Lemhi, State of Idaho, bounded and particularly described as follows, to-wit:

An undivided one-fifth interest in and to the following unpatented lode mining claims situate in the Blackbird Mining District in Lemhi County, State of Idaho: Victory, Victory Nos. 1, 2, 3, 4, 5, 6, 7, 8, 9, 10, 11, 12, 13, 14, 15, 16, 17, 18, and 19, and Victory Millsite Nos. 1 and 2.

TOGETHER with all and singular the tenements, hereditaments and appurtenances thereunto belonging or in anywise appertaining, and the reversion and reversions, remainder and remainders, rents, issues and profits thereof.

TO HAVE AND TO HOLD, All the singular, the said premises, together with the appurtenances, unto the said party of the second part, and to her heirs and assigns forever.

IN WITNESS WHEREOF, The said parties of the first part have hereunto set their hands and seals, the day and year first above written.

SIGNED, SEALED AND DELIVERED IN PRESENCE OF : Troy H. Booker
Betty Ann Booker
Charles L. Fosmayer
Sarah E. Fosmayer

STATE OF IDAHO
County of Lemhi,

I hereby certify that this instrument was filed for record at request of Troy H. Booker at 9 minutes past 11 o'clock A. M., this 14th day of July, A. D. 1951 in my office, and duly recorded in Book 43 of Deeds at Page 222

V. M. Simmons
Ex-Officio Recorder

By: Lois E. Stevens, Deputy

COPY

QUIT-CLAIM DEED

THE GRANTORS C. E. Reamsnyder and Troy E. Becker, both unmarried men, of Sunbeam in the County of Custer and State of Idaho, for the consideration of One Dollar and other information in hand paid, convey and quit-claim to F. F. Reamsnyder of the County of Custer in the State of Idaho an undivided one fifth (1/5) interest in the following described Real Estate

> The Victory and the Victory # 1, unpatented mining claims situate, lying and being in the Blackbird Mining district

situated in the County of Lemhi, State of Idaho.
Documentary stamps cancelled, amount $.55
Dated December 13, 1943

Signed: C. E. Reamsnyder

Troy E. Becker

Recorded November 3, 1944 at 30 minutes past 10 o'clock A. M., in
Book 38 of Deeds page 48
Records of Lemhi County, Idaho
W. W. Simmonds, County Recorder; By Edna E. Richardson, Deputy

COPY

QUIT-CLAIM DEED

The grantor F. F. Reamsnyder of Sunbeam in the County of Custer and State of Idaho for the consideration of One dollar in hand paid, convey and quit-claim to Alice Reamsnyder of the County of Blaine in the State of Idaho an undivided one-fifth (1/5) interest int the following described Real Estate:

> the Victory and Victory Nos. 1, 2, 3, 4, and 5, unpatented mining claims situate, lying and being in the Blackbird Mining district

situated in the County of Lemhi, State of Idaho.

Documentary stamps cancelled, amount $.55
Dated December 3, 1945

Signed: F. F. Reamsnyder

COPY

Instrument No. 59733

QUITCLAIM DEED

THIS INDENTURE, Made the thirteenth day of December, in the year of our Lord one thousand nine hundred and forty-three, between C. E. Reamsnyder and Troy E. Becker of Sunbeam, County of Custer, State of Idaho the parties of the first part, and David E. Bell of Mackay, County of Custer, State of Idaho the party of the second part:

WITNESSETH, That the said parties of the first part, for and in consideration of the sum of One and the building of a road to said described property DOLLAR of the United States of America, to each in hand paid by the said party of the second part, the receipt whereof is hereby acknowledged, do by these presents, remise, release and forever QUITCLAIM, unto the said party of the second part, and to his heirs and assigns, an undivided 1/5 interest in all those certain lots, pieces or parcels of land, situate, lying and being in Blackbird Mining district, County of Lemhi, State of Idaho, bounded and particularly described as follows, to-wit:

the Victory and the Victory # 1, unpatented mining claims

Documentary Stamps Cancelled 2/23/44. Initialed D.E.B. Amount $.55

Together With all and singular the tenements, hereditaments and appurtenances thereunto belonging or in anywise appertaining, and the reversion and reversions, remainder and remainders, rents, issues and profits thereof.

TO HAVE AND TO HOLD, All the singular, the said premises, together with the appurtenances, unto the said party of the second part, and to his heirs and assigns forever.

IN WITNESS WHEREOF, The said parties of the first part have hereunto set their hand and seals, the day and year first above written.

C. E. Reamsnyder (SEAL)
Troy E. Becker (Seal)

Signed, Sealed and Delivered in Presence of

STATE OF IDAHO,)
: SS:
County of Custer)

On this 13 day of Dec., in the year 1943, before me John Boyd, a Notary Public in and for said State, personally appeared C. E. Reamsnyder and Troy E. Becker known to me to be the persons whose names subscribed to the within instrument, and acknowledged to me that they executed the same.

IN WITNESS WHEREOF, I have hereunto set my hand and affixed my official seal, the day and year in this certificate first above written.

John Boyd, Co. Recorder
by Thos S. McKenney, Deputy
Notary Public, residing at
Challis, Idaho

STATE OF IDAHO)
County of Lemhi)

I hereby certify that this instrument was filed for record at request of David E. Bell at 20 minutes past 11 o'clock A. M., this 23rd day of February, A. D. 1944 in my office, and duly recorded in Book 37 of Deeds at page 392.

W. W. Simmonds
Ex-Officio Recorder
By Ann Jakovac
Deputy

Fees, $1.00

CONTINUED TEXT

THIS INDENTURE, made the twelfth day of December, in the year of our Lord one thousand nine hundred and forty-three, between C. E. Beecher and Troy E. Beecher of Bingham, County of Custer, State of Idaho the grantee of the first part, and Ferd G. Hall of Rockly, County of Custer, State of Idaho the party of the second part:

WITNESSETH, That the said parties of the first part, for and in consideration of the sum of One and Dollars of a road to said described property Dollars of the United States of America, to each in hand paid by the said party of the second part, the receipt whereof is hereby acknowledged, do by these presents, remise, release and forever quitclaim, unto the said party of the second part, and to his heirs and assigns, an undivided 1/5 interest in all those certain lots, places or parcels of land, situate, lying and being in Blackfoot Mining district, County of Custer, State of Idaho, bounded and particularly described as follows, to-wit:

the Victory and the Victory # 1, unpatented mining claims

Incumbrance Stamps Cancelled 5/21/44. Initials L.E.H. Auditor. 65

Together with all the singular the tenements, hereditaments and appurtenances thereunto belonging or in anywise appertaining, and the reversion and reversions, remainder and remainders, rents, issues and profits thereof.

TO HAVE AND TO HOLD, All the singular, the said premises, together with the appurtenances, unto the said party of the second part, and to his heirs and assigns forever.

IN WITNESS WHEREOF, The said parties of the first part have hereunto set their hand and seals, the day and year first above written.

C. E. Beecher (Seal)
Troy E. Beecher (Seal)

Signed, Sealed and Delivered in Presence of

STATE OF IDAHO)
: SS:
County of Custer)

On this 13 day of Dec., in the year 1943, before me John Doe, a Notary Public in and for said State, personally appeared C. E. Beecher and Troy E. Beecher known to me to be the persons whose names subscribed to the within instrument, and acknowledged to me that they executed the same.

IN WITNESS WHEREOF, I have hereunto set my hand and affixed my official seal, the day and year in this certificate first above written.

John Doe, Jr. Recorder
by Tree E. McKenney, deputy
County Public, residing at
Challis, Idaho

STATE OF IDAHO)
County of Lemhi)

I hereby certify that this instrument was filed for record, at request of Ferd E. Hall at 20 minutes past 11 o'clock A. M., this fifth day of February, A. D. 1944 in my office, and duly recorded in Book 17 of Deeds at page 294.

E. E. Simmons
Ex-Officio Recorder
by Ina Stowes
Deputy

Fees, $1.00

Form # MF-103
Troy E. Becker
DMA # 1823X

Supplement to Application:

5).

Attached are copies of LOCATION NOTICES and DEEDS showing partners interests and an assignment from partners to Troy E. Becker, applicant.

COPY

Form # MF-103
Troy E. Becker
DMA # 1823X

Supplement to Application:

5).

Attached are copies of LOCATION NOTICES and DEEDS showing partners interests and an assignment from partners to Troy E. Becker, applicant.

COPY

Form # MF-103
Troy E. Becker
DMA # 1823X

Supplement to Application:

21.) The proposed project is to drive the # 2 tunnel an additional 500 feet to completely cross-cut the Cobalt-Copper zone and then to drive # 3 tunnel an additional 1,000 feet to cross-cut entire zone on that level, and to do approximately 1,000 feet of drifting on the ore-body in the # 3 tunnel. We then propose to do about 3,000 feet of diamond drilling below the # 3 level. The project will be pushed as fast as possible on a twenty-four (24) hour a day basis, six (6) days a week; Anticipating 350 foot of new development a month. Therefore, I have allowed and calculated eight (8) months to complete the proposed tunnel work, and have allowed two (2) additional months to do the diamond drilling and terminate the program. A total of ten (10) months will then complete the entire project,.

The estimated total labor cost for the eight months tunnel work is $34,530.72; adding to that ten percent (10 %) for F. O. A., State Unemployment Compensation, and State Insurance gives a total of $37,983.79. Labor for the additional two (2) months would require the Secretary, Engineer, one Miner, and Supervisor at total of $2,728.00; adding ten percent (10 %0 as above, or a total of $3,000.80.

The total Labor for entire project will be $40,984.59.

The estimated cost of repairing existing facilities and new construction as itemized in No. 23, c. and d. is $3,500.00m I have estimated and anticipated rental of equipment costs for the project to be $12,160.00 as itemized under No. 23, f. and g. Also, cost of material and supplies for the project to be $27,752.00 as itemized under No. 23, h. and the cost of additional items as itemized in No. 23, i. and including diamond drilling to be $19,150.00. This gives a total of calculated figures of the planned project to be $103,546.59, with all of it to be expended within the ten month period.

COPY

Form # MF-103
Troy E. Becker
DMA # 1823X

Supplement to Application:

21.) The proposed project is to drive the # 2 tunnel an additional 500 feet to completely cross-cut the Cobalt-Copper zone and then to drive # 3 tunnel an additional 1,000 feet to cross-cut entire zone on that level, and to do approximately 1,000 feet of drifting on the ore-body in the # 3 tunnel. We then propose to do about 3,000 feet of diamond drilling below the # 3 level. The project will be pushed as fast as possible on a twenty-four (24) hour a day basis, six (6) days a week; Anticipating 350 foot of new development a month. Therefore, I have allowed and calculated eight (8) months to complete the proposed tunnel work, and have allowed two (2) additional months to do the diamond drilling and terminate the program. A total of ten (10) months will then complete the entire project,.

The estimated total labor cost for the eight months tunnel work is $34,530.72; adding to that ten percent (10 %) for F. O. A., State Unemployment Compensation, and State Insurance gives a total of $37,983.79. Labor for the additional two (2) months would require the Secretary, Engineer, one Miner, and Supervisor at total of $2,728.00; adding ten percent (10 %0 as above, or a total of $3,000.80.

The total Labor for entire project will be $40,984.59.
The estimated cost of repairing existing facilities and new construction as itemized in No. 23, c. and d. is $3,500.00. I have estimated and anticipated rental of equipment costs for the project to be $12,160.00 as itemized under No. 23, f. and g. Also, cost of material and supplies for the project to be $27,752.00 as itemized under No. 23, h. and the cost of additional items as itemized in No. 23, i. and including diamond drilling to be $19,150.00. This gives a total of calculated figures of the planned project to be $103,546.59, with all of it to be expended within the ten month period.

COPY

Form # MF-103
Troy E. Becker
DMA # 1823X

Supplement to Application:

22.) Attached is Plan Map of workings and copies of Assays previously taken; a photostatic copy relative to copper was taken from the # 2 tunnel approximately seventy-five (75) feet from the Portal in three different places, and do not represent a general assay, but rather an assay on the high-grade copper stringers that are present throughout the # 2 tunnel in widths of a few inches to two feet. The assay certificate, relative to cobalt was taken from the lower or # 3 tunnel at the face. It shows the presence of cobalt, but other assays have been taken that show much higher value, but copies were not available at this time.

COPY

Telephone 3-3302

Hand Sample Serial 17237-9

ASSAY CERTIFICATE

UNION ASSAY OFFICE, Inc.

J. V. SADLER, President
A. C. SELBY, Vice-Pres. & Treas.
A. C. SELBY, Jr., Secretary

Salt Lake City, Utah

Mine [illegible] Victory Mine

[illegible] Troy E. Becker, Sunbeam, Idaho

May 2, 1944

RESULTS PER TON OF 2000 POUNDS

NO.	CLASS	GOLD Oz. per Ton	VALUE GOLD	SILVER Oz. per Ton	LEAD Per Cent Wet	COPPER Per Cent	INSOL. Per Cent	ZINC Per Cent	SULPHUR Per Cent	IRON Per Cent	LIME Per Cent	Per Cent
[illegible]		[illegible]		3.5		19.59	8.8			37.2	None	
[illegible]		0.0[illegible]		2.9		14.46	21.2			31.4	None	
[illegible]		[illegible]		0.3		1.33	80.4			9.4	None	

Remarks

Charges $

C. C. CRISMON
PRESIDENT

P. M. CRISMON
VICE-PRESIDENT

ORRIN FI[illegible]
SECRETAR[illegible]

R. R. CASTO
TREASURER

CRISMON & NICHOLS

229-231 SO. WEST TEMPLE ST.

PHONE 3-7417

P. O. BOX 1708

CERTIFICATE OF ASSAY

SALT LAKE CITY 10, UTAH Jan. 4, 1951

C. E. Roumsnyder

WE HAVE ASSAYED YOUR one SAMPLES AND FIND it TO CONTAIN AS FOLLOWS:

DESCRIPTION	NO.	OZS. GOLD PER TON	OZS. SILVER PER TON	PER CENT LEAD	PER CENT COPPER	PER CENT INSOL.	PER CENT IRON	PER CENT ZINC	PER CENT	VALUE OF GOLD PER TON
									Cobalt	
Victory Line		0.07	0.25						0.044	$2.45

REMARKS:

CHARGES $ 6.00 Paid

CRISMON & NICHOLS

BY R. R. Casto

Form # MF-103
Troy E. Becker
DMA # 1823X

Supplement to Application:

22.) Attached is Plan Map of workings and copies of Assays previously taken; a photostatic copy relative to copper was taken from the # 2 tunnel approximately seventy-five (75) feet from the Portal in three different places, and do not represent a general assay, but rather an assay on the high-grade copper stringers that are present throughout the # 2 tunnel in widths of a few inches to two feet. The assay certificate, relative to cobalt was taken from the lower or # 3 tunnel at the face. It shows the presence of cobalt, but other assays have been taken that show much higher value, but copies were not available at this time.

Telephone 3-3302

Hand Sample Serial 17237-9

ASSAY CERTIFICATE

UNION ASSAY OFFICE, Inc.

J. V. SADLER, President
A. C. SELBY, Vice-Pres. & Treas.
A. C. SELBY, Jr., Secretary

Salt Lake City, Utah

Mine T. S. 3126 Victory Mine

Troy E. Becker, Sunbeam, Idaho

May 2, 1944

RESULTS PER TON OF 2000 POUNDS

NO.	CLASS	GOLD Oz. per Ton	VALUE GOLD	SILVER Oz. per Ton	LEAD Per Cent Wet	COPPER Per Cent	INSOL. Per Cent	ZINC Per Cent	SULPHUR Per Cent	IRON Per Cent	LIME Per Cent	Per Cent
1		0.070		3.5		19.59	8.8			37.2	None	
2		0.080		2.9		14.46	21.2			31.4	None	
3		Trace		0.3		1.33	80.4			9.4	None	

Remarks

Charges $

C. C. CRISMON
PRESIDENT

P. M. CRISMON
VICE-PRESIDENT

ORRIN FISHER
SECRETARY

R. R. CASTO
TREASURER

CRISMON & NICHOLS

229-231 SO. WEST TEMPLE ST.

PHONE 3-7417

P. O. BOX 1708

CERTIFICATE OF ASSAY

SALT LAKE CITY 10, UTAH Jan. 4, 1951

C. E. Reamsnyder

WE HAVE ASSAYED YOUR one SAMPLES AND FIND it TO CONTAIN AS FOLLOWS:

DESCRIPTION	NO.	OZS. GOLD PER TON	OZS. SILVER PER TON	PER CENT LEAD	PER CENT COPPER	PER CENT INSOL.	PER CENT IRON	PER CENT ZINC	PER CENT Cobalt	VALUE OF GOLD PER TON
Victory Mine		0.07	0.25						0.044	$2.45

REMARKS:

CHARGES $ 6.00 Paid.

CRISMON & NICHOLS

BY R. R. Casto

Form # MF-103
Troy E. Becker
DMA # 1823X

Supplement to Application:

23.)

a. LABOR by number and classes, with wages of each——

3 Miners	@ $1.75 /hr
3 Muckers	@ 1.50 /hr
3 Trammers	@ 1.50 /hr
1 Cook	@ 1.25 /hr

The above hourly rates are for a forty (40) hour week with time and a half paid for all hours worked over forty hours.

b. SUPERVISORS

1 Engineer	@ 350.00 /mo.
1 Secretary, (Correspondence and book-keeping)	@ 250.00 /mo.
1 Supervisor	@ 400.00 /mo.

c. COST OF NECESSARY REPAIRS TO EXISTING FACILITIES

The estimated cost of repairing Tent-Houses to accommodate crew is —$500.00

d. COST OF NECESSARY INSTALLATION AND CONSTRUCTION OF ADDITIONAL FACILITIES

Estimated cost to build a Compressor House and Blacksmith house-shop at Portal of # 3 tunnel and small frame Commissary is——$3,000.00

e. None

f. COST OF RENTAL FOR EQUIPMENT WHICH OPERATOR PROPOSES TO RENT

Mucking-Machine	@ $250.00 /mo.	Total—$575.00 /mo.
Air Trammer	@ 250.00 /mo.	Total for
Air Fan	@ 25.00 /mo.	Project
Unanticipated rentals—	50.00/mo.	——$5,000.00

g. RENTAL VALUE OF ITEMS OF EQUIPMENT WHICH THE OPERATOR NOW OWNS

Description	Rental Value / Mo.
Compressor, Chicago-Pneumatic Gas, Hercules Engine, 315 cu. ft.	$ 400.00

COPY

Form # MF-103
Troy E. Becker
DMA # 1823X

Supplement to Application:

23.) Cont'd
g. cont'd

Descriptions	Rental Value /Mo.
Automatic-Drifter, Gardner Denver S9	$100.00
Sinker, Gardner Denver S-55	25.00
Stoper, Gardner Denver R-91	50.00
Air-Receiver	5.00
4 Ore-cars @ $5.00 each	20.00
Water-Pressure-Tanks	5.00
Air-Hose, 100feet	5.00
Water-Hose, 100 feet	5.00
Column Arm & Saddle 3 1/2 in.	5.00
Blacksmith Equipment & Shop Tools	25.00
Commissary Equipment	25.00
Station-Wagon, Willys 4-Wheel Drive	125.00
TOTAL------	795.00

Total for the project, including compressor rental based on ten (10) months, is: $7,160.00.

h. COST OF MATERIALS AND SUPPLIES

The figures and quantities given here are estimates based on past experience with this type of ground. Prices given are based as nearly as possible to current market price. Quantities are also figured on the basis of 2500 feet of tunnel work.

Powder----------500 boxes DuPont Gelex # 2 @ $18.50 /cwt.	$4,625.00
Fuse--Black Sequeia, 100,000 feet @ 11.10 /thousand ft	$1,110.00
Blasting Caps, DuPont # 6 10,000 @ 20.00 /thousand ft	200.00
Drill-Steel--Estimated Consumption 125 Sets 50 sets of 6 ft; 50 sets of 4 ft; 25 sets of 2 ft.	927.00
Bits, H-Type, Timken Thread, Estimated consumption--10,000	4,000.00
Track, 16 Lb. 6,000 feet @5.50 cwt.	1,760.00
400 prs fish-plates @.35 /pr	140.00
500 lbs. of track-bolts, 1 3/4 " X 2 " with square nut @$14.00 cwt.	70.00
1,700 lbs. track-spikes 3 " X 3/8 " @$10.00 cwt.	170.00

COPY

Form # MF-103
Troy E. Becker
DMA # 1823X

Supplement to Application:

23.) Cont'd
h. cont'd

Description	Cost of Materials
Pipe, 3,000 ft of 2" black @.45/ft	$1,350.00
Ties, 1,500 4" X 4" X 3'	300.00
Air-Pipe, DuPont Vent-Tube type 2,500 feet of 12"	2,500.00
Gasoline: Estimated consumption on basis of $1.00 /hr running time	5,200.00
Oil	300.00
Timber, This is an estimate and I do not anticipate that all of it will be required--but then, again, it is possible that it will be necessary. 4,000 feet of posts & caps @.10 / ft.	400.00
60,000 feet of 3 X 12 plank lagging @ $60.00 /thousand	3,600.00
Wedges	100.00
Incidentals, Small tools, nails, bolts, Blacksmith supplies, picks and shovels, etc.	1,000.00
Total--	27,752.00

As a salvage at the end of the project, we should have left the 6,000 feet of track and 3,000 feet of pipe, the 2,500 feet of air-pipe.

i. Estimated 3,000 feet of Diamond Drilling @ $5.00 /ft.	15,000.00
Freight, (arbitrarily estimated with no basis for calculation)	1,000.00
Road Maintenance, (arbitrarily estimated with no basis for calculation)	2,500.00
Assays	500.00
Office Supplies	150.00
Total-	$19,150.00

Summary of No. 23 requirements and costs.

a. and b., Labor and Supervision for the Project, including F. O. A., Unemployment Compensation, and Insurance	$40,984.59
c. Cost of Additional Construction	3,500.00
d. and Cost of Repairs	
f. Cost of rental of equipment not owned	5,000.00
g. Rental Value of Equipment Owned	7,160.00
h. Cost of Materials and Supplies	27,752.00
i. Cost of Other Items	19,150.00
PROJECT TOTAL	$103,546.59

COPY

Form # MF-103
Troy E. Becker
DMA # 1823X

Supplement to Application:

23.)

a. LABOR by number and classes, with wages of each---

3 Miners	@ $1.75 /hr
3 Muckers	@ 1.50 /hr
3 Trammers	@ 1.50 /hr
1 Cook	@ 1.25 /hr

The above hourly rates are for a forty (40) hour week with time and a half paid for all hours worked over forty hours.

b. SUPERVISORS

1 Engineer	@ 350.00 /mo.
1 Secretary, (Correspondence and book-keeping)	@ 250.00 /mo.
1 Supervisor	@ 400.00 /mo.

c. COST OF NECESSARY REPAIRS TO EXISTING FACILITIES

The estimated cost of repairing Tent-Houses to accommodate crew is --$500.00

d. COST OF NECESSARY INSTALLATION AND CONSTRUCTION OF ADDITIONAL FACILITIES

Estimated cost to build a Compressor House and Blacksmith house-shop at Portal of # 3 tunnel and small frame Commissary is---$3,000.00

e. None

f. COST OF RENTAL FOR EQUIPMENT WHICH OPERATOR PROPOSES TO RENT

Mucking-Machine	@ $250.00 /mo.	Total--$575.00 /mo.
Air Trammer	@ 250.00 /mo.	Total for
Air Fan	@ 25.00 /mo.	Project
Unanticipated rentals--	50.00/mo.	---$5,000.00

g. RENTAL VALUE OF ITEMS OF EQUIPMENT WHICH THE OPERATOR NOW OWNS

Description	Rental Value / Mo.
Compressor, Chicago-Pneumatic Gas, Hercules Engine, 315 cu. ft.	$ 400.00

Form # MF-103
Troy E. Becker
DMA # 1823X

Supplement to Application:

23.) Cont'd
g. cont'd

Descriptions	Rental Value /Mo.
Automatic-Drifter, Gardner Denver 89	$100.00
Sinker, Gardner Denver S-55	25.00
Stoper, Gardner Denver R-91	50.00
Air-Receiver	5.00
4 Ore-cars @ $5.00 each	20.00
Water-Pressure-Tanks	5.00
Air-Hose, 100feet	5.00
Water-Hose, 100 feet	5.00
Column Arm & Saddle 3 1/2 in.	5.00
Blacksmith Equipment & Shop Tools	25.00
Commissary Equipment	25.00
Station-Wagon, Willys 4-Wheel Drive	125.00
TOTAL------	795.00

Total for the project, including compressor rental based on ten (10) months, is: $7,160.00.

h. COST OF MATERIALS AND SUPPLIES

The figures and quantities given here are estimates based on past experience with this type of ground. Prices given are based as nearly as possible to current market price. Quantities are also figured on the basis of 2500 feet of tunnel work.

Powder----------500 boxes DuPont Gelex # 2 @ $18.50 /cwt.	$4,625.00
Fuse--Black Sequoia, 100,000 feet @ 11.10 /thousand ft	$1,110.00
Blasting Caps, DuPont # 6 10,000 @ 20.00 /thousand ft	200.00
Drill-Steel--Estimated Consumption 125 Sets 50 sets of 6 ft; 50 sets of 4 ft; 25 sets of 2 ft.	927.00
Bits, H-Type, Timken Thread, Estimated consumption--10,000	4,000.00
Track, 16 Lb. 6,000 feet @5.50 cwt.	1,760.00
400 prs fish-plates @.35 /pr	140.00
500 lbs. of track-bolts, 1 3/4 " X 2 " with square nut @$14.00 cwt.	70.00
1,700 lbs. track-spikes 3 " X 3/8 " @$10.00 cwt.	170.00

Form # MF-103
Troy E. Becker
DMA # 1823X

Supplement to Application:

23.) Cont'd
h. cont'd

Description	Cost of Materials.
Pipe, 3,000 ft of 2" black @.45/ft	$1,350.00
Ties, 1,500 4" X 4" X 3'	300.00
Air-Pipe, DuPont Vent-Tube type 2,500 feet of 12"	2,500.00
Gasoline, Estimated consumption on basis of $1.00 /hr running time	5,200.00
Oil	300.00
Timber, This is an estimate and I do not anticipate that all of it will be required--but then, again, it is possible that it will be necessary.	
4,000 feet of posts & caps @.10 / ft.	400.00
60,000 feet of 3 X 12 plank lagging @ $60.00 /thousand	3,600.00
Wedges	100.00
Incidentals, Small tools, nails, bolts, Blacksmith supplies, picks and shovels, etc.	1,000.00
Total----	27,752.00

As a salvage at the end of the project, we should have left the 6,000 feet of track and 3,000 feet of pipe, the 2,500 feet of air-pipe.

i. Estimated 3,000 feet of Diamond Drilling @ $5.00 /ft. 15,000.00

Freight, (arbitrarily estimated with no basis for calculation)	1,000.00
Road Maintenance, (arbitrarily estimated with no basis for calculation)	2,500.00
Assays	500.00
Office Supplies	150.00
Total-	$19,150.00

Summary of No. 23 requirements and costs.

a. and b., Labor and Supervision for the Project, including F. O. A., Unemployment Compensation, and Insurance	$40,984.59
c. Cost of Additional Construction	3,500.00
d. and Cost of Repairs	
f. Cost of rental of equipment not owned	5,000.00
g. Rental Value of Equipment Owned	7,160.00
h. Cost of Materials and Supplies	27,752.00
i. Cost of Other Items	19,150.00
PROJECT TOTAL---	$103,546.59

COPY

NOTICE OF LODE LOCATION

KNOW ALL MEN BY THESE PRESENTS, THAT C. E. Reamsnyder and Troy E. Becker of Sunbeam, County of Custer, State of Idaho claim by right of discovery and location 1500 feet, linear and horizontal measurement, on the Victory Lode, along the vein thereof, with all its dips, variations and angles; the same being 1000 feet on said lode running Westerly from the discovery stake, and 500 feet on said lode running Easterly from the said discovery stake, together with 300 feet in width on each side of the middle said vein at the surface; and all veins, lodes, ledges, deposits, mineral and surface ground within the lines of said claim.

Said claim is situated in Blackbird Mining District, Lemhi County, State of Idaho, and is bounded and described as follows: Beginning at This stake it is 200 feet in a Southerly direction to the Cabin on French Creek and is about 5000 feet to Musgrove Creek down French Gulch or Creek.

This Claim was formerly located by Frank Lelande.

From this notice thence 500 feet in an Easterly direction to center end stake and thence 300 feet Northerly to N. E. Corner thence 1500 feet in a Westerly direction to N. W. Corner thence 600 feet in a Southerly direction to S. W. Corner thence 1500 feet in an Easterly direction to S. E. Corner thence 300 feet in a Northerly direction to the place of beginning.

From this discovery stake, where this notice is posted is tunnel and work.

Date of discovery, October 10, 1942
Staked and located, October 10, 1942

C. E. Reamsnyder
Troy E. Becker
Locators.

Recorded at the request of Troy E. Becker at - minutes past 4 o'clock P. M. October 13, 1942 in book 2 of Mining Claims, page 33 Records of District, Lemhi County, Idaho

W. W. Simmonds
County Recorder
By; Clover Edwards, Deputy

COPY

NOTICE OF LODE LOCATION

KNOW ALL MEN BY THESE PRESENTS, THAT C. E. Reamsnyder and Troy E. Becker of Sunbeam, County of Custer, State of Idaho claim by right of discovery and location 1500 feet, linear and horizontal measurement, on the Victory # 1 Lode, along the vein thereof, with all its dips, variations and angles; the same being 100 feet on said lode running Westerly from the discovery stake, and 1400 feet on said lode running Easterly from the said discovery stake, together with300 feet in width on each side of the middle of said vein at the surface; and allveins, lodes, ledges, deposits, mineral and surface ground within the lines of said claim.

Said claim is situated in Blackbird Mining District, Lemhi County, State of Idaho, and is bounded and described as follows: Beginning at This stake it is approximately 5000feet to Musgrove Creek and is 1000 feet from Cabin in a Northwesterly direction, on French Creek or Gulch.

This Claim was formerly located by Frank Lelande.

Thence from this notice 100 feet West to West center end thence 300 feet to N. W. corner, thence 1500 feet to N. E. corner, thence southerly 600 feet to S. E. corner 1500 feet in a westerly direction to S. W. corner ~~thence~~ 300 feet in a Northerly direction to West center end, to the place of beginning.

From this discovery stake, where this notice is posted is tunnel and work.

Date of discovery October 10, 1942
Staked and located October 10, 1942

C. E. Reamsnyder
Troy E. Becker
Locators.

Recorded at the request of Troy E. Becker at 1 minutes past 4 o'clock P. M., October 13, 1942 in book 2 of Mining Claims, page 34 Records of District, Lemhi County, Idaho

W. W. Simmonds,
County Recorder

By:Clover Edwards, Deputy

COPY

NOTICE OF LODE LOCATION

KNOW ALL MEN BY THESE PRESENTS, THAT C. E. Reamsnyder (1/5 interest) and F. F. Reamsnyder (1/5 interest) and David E. Bell (1/5 interest) and Troy E. Becker (2/5 interest), of Custer County, of State of Idaho claim by right of discovery and location 1500 X 600 feet, linear and horizontal measurement, on the Victory # 2 Lode, along the vein thereof, with all its dips, variations and angles; the same being 50 feet on said lode running westerly from the discovery stake and 1450 feet on said lode running easterly from the said discovery stake, together with 300 feet in width on each side of the middle of said vein at the surface; and all veins, lodes, ledges, deposits, mineral and surface ground within the lines of said claim.

Said claim is situated in the Blackbird Mining District, Lemhi County, State of Idaho, and is bounded and described as follows: Beginning at discovery stake thence 50 ft. in a westerly direction to West center end thence 300 ft. in a southerly direction to the Southwest corner thence 1500 ft. in an easterly direction to the Southeast corner thence 300 ft. in a northerly direction to East center end thence 300 ft. in the same northerly direction to the Northeast corner thence 1500 ft. in a westerly direction to the Northwest corner thence 300 ft. in a southerly direction to the West center end, thence 50 ft. in an easterly direction to discovery stake and place of beginning.

This claim is on the West slope of Indian Creek with the West end on the ridge between French gulch and Indian. It is about 1/2 mile from the head of Indian Creek and about one mile from Musgrove Creek.

This claim is joined on the West end by the Victory # 1 claim which is in French gulch and on the South side by the Victory # 3, to the place of beginning.

From this discovery stake, where this notice is posted

Date of discovery September, 1944
Staked and located October 16, 1944
Date of Certificate, October, 1944

C. E. Reamsnyder, F. F. Reamsnyder, David E. Bell and Troy E. Becker
Locaters.

Recorded at the request of Troy E. Becker at 31 minutes past 10 o'clock A. M., November 3, 1944 in book 2 of Mining Claims, page 153
Records of District, Lemhi County, Idaho

W. W. Simmonds
County Recorder

By: Edna E. Richardson, Deputy

COPY

NOTICE OF LODE LOCATION

KNOW ALL MEN BY THESE PRESENTS, THAT C. E. Reamsnyder (1/5 interest) and F. F. Reamsnyder (1/5 interest) and David E. Bell (1/5 interest) and Troy E. Becker (2/5 interest) of Custer County, State of Idaho claim by right of discovery and location 1500 X 600 feet, linear and horizontal measurement, on the Victory # 3 Lode, along the vein thereof, with all its dips, variations and angles; the same being 50 feet on said lode running westerly from the discovery stake, and 1450 feet on said lode running easterly from the said discovery stake, together with 300 feet in width on each side of the middle of said vein at the surface; and all veins, lodes, ledges, deposits, mineral and surface ground within the lines of said claim.

Said claim is situated in the Blackbird Mining District, Lemhi County, State of Idaho, and is bounded and described as follows: Beginning at discovery stake thence 50 ft. in a westerly direction to West center and thence 300 feet in a southerly direction to the Southwest corner thence 1500 ft. in an easterly direction to the Southeast corner thence 300 ft. in a northerly direction to East center and thence 300 ft. in the same northerly direction to the Northeast corner thence 1500 ft. in a westerly direction to the Northwest corner thence 300 ft. in a southerly direction to the West center and thence 50 ft. in an easterly direction to discovery stake and place of beginning.

This claim is on the West slope of Indian Creek with the West end on the ridge between French gulch and Indian. It is about 1/2 mile from the head of Indian Creek and about one mile from Musgrove Creek.

This claim is joined on the North side by the Victory # 2 claim and on the West end by the Victory # 4 which is in French gulch. to the place of beginning.

From this discovery stake, where this notice is posted

Date of discovery September, 1944
Staked and located October 16, 1944
Date of Certificate, October, 1944

C. E. Reamsnyder, F. F. Reamsnyder, David E. Bell and Troy E. Becker
Locators.

Recorded at the request of Troy E. Becker at 33 minutes past 10 o'clock A. M., November 3, 1944 in book 2 of Mining Claims, page 155 Records of District, Lemhi County, Idaho

E. W. Simmonds
County Recorder

By: Edna E. Reichardson, Deputy

COPY

NOTICE OF LODE LOCATION

KNOW ALL MEN BY THESE PRESENTS, THAT C. E. Reamsnyder (1/5 interest) F. F. Reamsnyder (1/5 interest) David E. Bell (1/5 interest) and Troy E. Becker (2/5 interest) of Custer County, State of Idaho claim by right of discovery and location 1500 X 600 feet, linear and horizontal measurement, on the Victory # 4 Lode, along the vein thereof, with all its dips, variations and angles; the same being 50 feet on said lode running easterly from the discovery stake, and 1450 feet on said lode running westerly from the said discovery stake, together with 300 feet in width on each side of the middle of said vein at the surface; and all veins, lodes, ledges, deposits, mineral and surface ground within the lines of said claim.

Said claim is situated in the Blackbird Mining District, Lemhi County, State of Idaho, and is bounded and described as follows: Beginning at Discovery stake thence 50 ft. in an easterly direction to the East center and thence 300 ft. in a southerly direction to the Southeast corner thence 1500 ft. in a westerly direction to the Southwest corner thence 300 ft. in a northerly direction to the West center and thence 300 ft. in the same northerly direction to the Northwest corner thence 1500 ft. in an easterly direction to the Northeast corner thence 300 ft in a southerly direction to the East center and thence 50 ft. in a westerly direction to discovery stake and place of beginning.

This claim is in French gulch with the east end on the ridge between French gulch and Indian Creek.

This claim is joined on the North side by the Victory # 1 claim and on the East end by the Victory # 3 claim and on the West end by the Victory # 5. to the place of beginning.

From this discovery stake, where this notice is posted

Date of discovery ,19
Staked and located October 16, 1944
Date of Certificate, October , 1944

C. E. Reamsnyder, F. F. Reamsnyder, David E. Bell and Troy E. Becker
Locators.

Recorded at the request of Troy E. Becker at 34 minutes past 10 o'clock A. M., November 3rd, 1944 in book 2 of Mining Claims, page 156 Records of District, Lemhi County, Idaho

W. W. Simmonds
County Recorder

By: Edna E. Richardson, Deputy

COPY

NOTICE OF LODE LOCATION

KNOW ALL MEN BY THESE PRESENTS, THAT C. E. Reamsnyder (1/5 interest) F. F. Reamsnyder (1/5 interest) David E. Bell (1/5 interest) and Troy E. Becker (2/5 interest) of Custer County, of State of Idaho claim by right of discovery and location 1500 X 600 feet, linear and horizontal measurement, on the Victory # 5 Lode, along the vein thereof, with all its dips, variations, and angles; the same being 50 feet on said lode running easterly from the discovery stake, and 1450 feet on said lode running westerly from the said discovery stake, together with 300 feet in width on each side of the middle of said vein at the surface; and all veins, lodes, ledges, deposits, mineral and surface ground within the lines of said claim.

Said claim is situated in the Blackbird Mining District, Lemhi County, State of Idaho, and is bounded and described as follows: Beginning at discovery stake thence 50 ft. in an easterly direction to the East center end thence 300 ft. in a southerly direction to the Southeast corner thence 1500 ft. in a westerly direction to the Southwest corner thence 300 ft. in a northerly direction to the West center end thence 300 ft. in the same northerly direction to the Northwest corner thence 1500 ft. in an easterly direction to the Northeast corner thence 300 ft. in a southerly direction to the East center end thence 50 ft. in a westerly direction to discovery stake and place of beginning.

This claim is in French gulch and is on the East side of the ridge between French gulch and Indian Creek.

This claim is joined on the North side by the Victory claim and on the East end by the Victory # 4. to the place of beginning.

From this discovery stake, where this notice is posted

Date of discovery , 19
Staked and located October 16, 1944
Date of Certificate, October , 1944

C. E. Reamsnyder, F. F. Reamsnyder, David E. Bell and Troy E. Becker
Locators.

Recorded at the request of Troy E. Becker at 32 minutes past 10 o'clock A. M., November 3, 1944 in book 2 of Mining Claims, page 154
Records of District, Lemhi County, Idaho
W. W. Simmonds
County Recorder
By: Edna E. Richardson, Deputy

COPY

NOTICE OF QUARTZ LOCATION

TO WHOM IT MAY CONCERN:

Notice is hereby given, that C. E. Reamsnyder and Troy E. Becker citizens of the United States of America, of the age of twenty-one years, did on the ~~15th day of July~~, 1947 discover a vein or lode of Quartz or rock in place, bearing gold, silver or other precious metals or valuable deposits, within the limits of the hereinafter described claim, do this 15th day of July, 1947, hereby locateunder and in accordance with the Revised Statutes of the United States (Chapter VI Title XXXII and laws of the State of Idaho the Victory # 6 MINING CLAIM;
That said claim extends 50 linear feet in a westerly direction, along said vein or lode from the point of discovery, and 1450 linear feet in an easterly direction along said vain or lode from the point of discovery; and extends 300 feet on the south side from the middle of said ledge and 300 feet on the north side from the middle of said ledge. That said point of discovery is shown by a certain cut and is 100 linear feet in an easterly direction from the top of the ridge separating French Gulch and Indian Creek

(Here state any natural object or monument which will identify the point of discovery or the location)

both are tributaries to Musgrove Creek,

The adjoining claims are: The Victory # 3 on the North and the Victory # 7 on the West.

That said claim is situate in the Blackbird Mining District, in the County of Lemhi, State of Idaho.

LOCATORS C. E. Reamsnyder
Troy E. Becker

STATE OF IDAHO
County of Lemhi,

I hereby certify that thisinstrument was filed for record at request of Troy E. Becker at 35 Minutes past 10 o'clock A. M., this 6th day of October, A. D. 1947 in my office, and duly recorded in book 3 of Mining Claims, at page 253

W. W. Simmonds
Ex-Officio Recorder
Lemhi County, Idaho
By: Dorothy M. McFrederick, Deputy

COPY

NOTICE OF QUARTZ LOCATION

TO WHOM IT MAY CONCERN:

Notice is hereby given, that C. E. Reamsnyder and Troy E. Becker citizens of the United States of America, of the age of twenty-one years, did on the 15th day of July, 1947 discover a vein or lode of Quartz or rock in place, bearing gold, silver, or other precious metals or valuable deposits, within the limits of the hereinafter described claim, do this 15th day of July, 1947, hereby locate under and in accordance with the Revised Statutes of the United States (Chapter VI Title XXXII and laws of the State of Idaho the Victory # 7 MINING CLAIM;
That said claim extends 1450 linear feet in a westerly direction, along said vein or lode from the point of discovery, and 50 linear feet in an easterly direction along said vein or lode from the point of discovery; and extends 300 feet on the south side from the middle of said ledge and 300 feet on the north side from the middle of said ledge. That said point of discovery is shown by a certain cut and is 20 linear feet in a westerly direction from the top of the ridge separating French Gulch and Indian Creek

(Here state any natural object or monument which will identify the point of discovery or the location)

both are tributaries to Musgrove Creek.

The adjoining claims are: Victory # 6 in the East and Victory # 8 on the West and Victory # 4 on the North.

That said claim is situate in the Blackbird Mining District, in the County of Lemhi, State of Idaho.

LOCATORS C. E. Reamsnyder
Troy E. Becker

STATE OF IDAHO
County of Lemhi,

I hereby certify that this instrument was filed for record at request of Troy E. Becker at 36 Minutes past 10 o'clock A. M., this 6th day of October, A. D. 1947 in my office, and duly recorded in book 3 of Mining Claims, at page 253

W. W. Simmonds
Ex-Officio Recorder
Lemhi County, Idaho
By: Dorothy M. McFrederick, Deputy

COPY

NOTICE OF QUARTZ LOCATION

TO WHOM IT MAY CONCERN:

Notice is hereby given, that C. E. Reamsnyder and Troy E. Becker citizens of the United States of America of the age of twenty-one years, did on the 15th day of July, 1947 discover a vein or lode of Quartz or rock in place, bearing gold, silver, or other precious metals or valuable deposits, within the limits of the hereinafter described claim, do this 15th day of July, 1947, hereby locate under and in accordance with the Revised Statutes of the United States (Chapter VI Title XXXII and laws of the State of Idaho the Victory # 8 MINING CLAIM;
That said claim extends 200 linear feet in an easterly direction, along said vein or lode from the point of discovery, and 1300 linear feet in a westerly direction along said vein or lode from the point of discovery; and extends 300 feet on the south side from the middle of said ledge and 300 feet on the north side from the middle of said ledge. That said point of discovery is shown by a certain cut and is 1600 linear feet in a westerly direction from the top of the ridge separating French Gulch and Indian Creek

(Here state any natural object or monument which will identify the point of discovery or the location)

It is on the East slope of French Gulch a tributary to Musgrove Creek.

The adjoining claims are: Victory # 7 on the East, Victory # 5 on the North and Victory # 9 on the West.

That said claim is situate in the Blackbird Mining District, in the County of Lemhi, State of Idaho.

LOCATORS C. E. Reamsnyder
Troy E. Becker

STATE OF IDAHO
COUNTY of LEMHI,

I hereby certify that this instrument was filed for record at request of Troy E. Becker at 37 Minutes past 10 o'clock A. M., this 6th day of October, A. D. 1947 in my office, and duly recorded in book 3 of Mining Claims, at page 254

W. W. Simmonds
Ex-Officio Recorder
Lemhi County, Idaho
By: Dorothy M. McFrederick, Deputy

COPY

NOTICE OF QUARTZ LOCATION

TO WHOM IT MAY CONCERN:

Notice is hereby given, that C. E. Reamsnyder and Troy E. Becker citizens of the United States of America, of the age of twenty-one years, did on the 16th day of July, 1947 discover a vein or lode of Quartz or rock in place, bearing gold, silver, or other precious metals or valuable deposits, within the limits of the hereinafter described claim, do this 16th day of July, 1947, hereby locate under and in accordance with the Revised Statutes of the United States (Chapter VI Title XXXII and laws of the State of Idaho the Victory # 9 MINING CLAIM;
That said claim extends 100 linear feet in an easterly direction, along said vein or lode from the point of discovery, and 1400 linear feet in a westerly direction along said vein or lode from the point of discovery; and extends 300 feet on the south side from the middle of said ledge and 300 feet on the north side from the middle of said ledge. That said point of discovery is shown by a certain cut and is 200 linear feet in a westerly direction from the bottom of French Gulch and is on the West slope of
(Here state any natural object or monument which will identify the point of discovery or the location)
French Gulch. It is about 1000 ft. in a northerly direction from the junction of French Gulch and Musgrove Creek.

The adjoining claims are: Victory # 8 on the East and Victory # 10 on the North.

That said claim is situate in the Blackbird Mining District, in the County of Lemhi, State of Idaho.

LOCATORS. C. E. Reamsnyder
Troy E. Becker

STATE OF IDAHO
County of Lemhi,

I hereby certify that this instrument was filed for record at request of Troy E. Becker at 38 Minutes past 10 o'clock A. M., this 6th day of October, A. D. 1947 in my office, and duly recorded in book 3 of Mining Claims, at page 254

W. W. Simmonds,
Ex-Officio Recorder
Lemhi County, Idaho
By: Dorothy M. McFrederick, Deputy

COPY

NOTICE OF QUARTZ LOCATION

TO WHOM IT MAY CONCERN:

Notice is hereby given, that C. E. Reamsnyder and Troy E. Becker citizens of the United States of America, of the age of twenty-one years, did on the 16th day of July, 1947 discover a vein or lode of Quartz or rock in place, bearing gold, silver, or other precious metals or valuable deposits, within the limits of the hereinafter described claim, do this 16th day of July, 1947, hereby locate under and in accordance with the Revised Statutes of the United States (Chapter VI Title XXXII and laws of the State of Idaho the Victory # 10 MINING CLAIM;
That said claim extends 100 linear feet in an easterly direction, along said vein or lode from the point of discovery, and 1400 linear feet in a westerly direction along said vein or lode from the point of discovery; and wxtends 300 feet on the south side from the middle of siad ledge and 300 feet on the north side from the middle of said ledge. That said point of discovery is shown by a certain cut and is 1600 linear feet in a northerly direction from the junction of French Gulch and Musgrove Creek. It is on the

(Here state any natural object or monument which will identify the point of discovery or the location)

West slope of French Gulch and overlaps the ridge onto the East slope of Musgrove Creek.

The adjoining claims are: Victory # 9 on the South, Victory # 5 on the East and Victory # 11 on the North.

That said claim is situate in the Blackbird Mining District, in the County of Lemhi, State of Idaho.

LOCATORS C. E. Reamsnyder
Troy E. Becker

STATE OF IDAHO
County of Lemhi,

I hereby certify that this instrument was filed for record at request of Troy E. Becker at 39 Minutes past 10 o'clock A. M., this 6th day of October, A. D. 1947 in my office, and duly recorded in book 3 of Mining Claims, at page 255

W. W. Simmonds
Ex-Officio Recorder
Lemhi County, Idaho
By: Dorothy M. McFrederick, Deputy

COPY

NOTICE OF QUARTZ LOCATION

TO WHOM IT MAY CONCERN:

Notice is hereby given, that C. E. Reamsnyder and Troy E. Becker Citizens of the United States of America, of the age of twenty-one years, did on the 16th day of July, 1947 discover a vein or lode of Quartz or rock in place, bearing gold, silver, or other precious metals or valuable deposits, within the limits of the hereinafter described claim, do this 16th day of July, 1947, hereby locate under and in accordance with the Revised Statutes of the United States (Chapter VI Title XXXII and laws of the State of Idaho the Victory # 11 MINING CLAIM;
That said claim extends 200 linear feet in an easterly direction, along said vein or lode from the point of discovery, and 1300 linear feet in a westerly direction along said vein or lode from the point of discovery; and extends 300 feet on the South side from the middle of said ledge and 300 feet on the North side from the middle of said ledge. That said point of discovery is shown by a certain cut and is about 1500 linear feet in a westerly direction from forks of French Gulch and the Cabin on French Gulch and is on

(Here state any natural object or monument which will identify the point of discovery or the location)

the West side of French Gulch.

The adjoining claims are: Victory on the East, Victory # 10 on the South and Victory # 12 on the North.

That said claim is situate in the Blackbird Mining District, in the County of Lemhi, State of Idaho.

LOCATORS

C. E. Reamsnyder
Troy E. Becker

STATE OF IDAHO
County of Lemhi,

I hereby certify that this instrument was filed for record at request of Troy E. Becker at 40 Minutes past 10 o'clock A. M. this 6th day of October, A. D. 1947 in my office, and duly recorded in book 3 of Mining Claims, at page 255

W. N. Simmonds,
Ex-Officio Recorder
Lemhi County, Idaho

By: Dorothy M. McFrederick, Deputy

COPY

NOTICE OF QUARTZ LOCATION

TO WHOM IT MAY CONCERN:

Notice is hereby given, that C. E. Reamsnyder and Troy E. Becker citizens of the United States of America, of the age of twenty-one years, did on the 17th day of July, 1947 discover a vein or lode of Quartz or rock in place, bearing gold, silver, or other precious metals or valuable deposits, within the limits of the hereinafter described claim, do this 17th day of July, 1947, hereby locate under and in accordance with the Revised Statutes of the United States (Chapter VI Title XXXII and laws of the State of Idaho the Victory # 12 MINING CLAIM;
That said claim extends 50 linear feet in an easterly direction, along said vein or lode from the point of discovery, and 1450 linear feet in a westerly direction along said vein or lode from the point of discovery; and extends 300 feet on the South side from the middle of said ledge and 300 feet on the North side from the middle of said ledge. That said point of discovery is shown by a certain cut and is about 1500 linear feet in a Northwesterly direction from the forks of French Gulch and the Cabin. And is on the West slope
(Here state any natural object or monument which will identify the point of discovery or the location)
of the West fork of French Gulch and is up on the ridge toward Musgrove Creek which is to the southwest.

The adjoining Claims are: Victory # 11 on the South and Victory # 13 on the East.

That said claim is situate in the Blackbird Mining District, in the County of Lemhi, State of Idaho.

LOCATORS C. E. Reamsnyder
Troy E. Becker

STATE OF IDAHO
County of Lemhi,

I hereby certify that this instrument was filed for record at request of Troy E. Becker at 41 Minutes past 10 o'clock A. M., this 6th day of October, A. D. 1947 in my office, and duly recorded in book 3 of Mining Claims, at page 256

W. W. Simmonds
Ex-Officio Recorder
Lemhi County, Idaho
By: Dorothy M. McFrederick, Deputy

COPY

NOTICE OF QUARTZ LOCATION

TO WHOM IT MAY CONCERN:

Notice is hereby given, that C. E. Reamsnyder and Troy E. Becker citizens of the United States of America, of the age of twenty-one years, did on the 17th day of July, 1947, discover a vein or lode of Quartz or rock in place, bearing gold, silver, or other precious metals or valuable deposits, within the limits of the hereinafter described claim, do this 17th day of July, 1947, hereby locate under and in accordance with the Revised Statutes of the United States (Chapter VI Title XXXII and laws of the State of Idaho the Victory # 13 MINING CLAIM;
That said claim extends 750 linear feet in an easterly direction, along said vein or lode from the point of discovery, and 750 linear feet in an westerly direction along said vein or lode from the point of discovery; and extends 300 feet on the South side from the middle of said ledge and 300 feet on the North side from the middle of said ledge. That said point of discovery is shown by a certain cut and is about 600 linear feet in a northerly direction from junction of the forks of French Gulch and is up the West fork.

(Here state any natural object or monument which will identify the point of discovery or the location)

It covers both the West and East slopes of the West fork and onto the ridge separating the two forks of French Gulch.

The adjoining claims are: Victory on the South, Victory # 12 on the West and Victory # 14 on the East.

That said claim is situate in the Blackbird Mining District, in the County of Lemhi, State of Idaho.

LOCATORS C. E. Reamsnyder
Troy E. Becker

STATE OF IDAHO
County of Lemhi,
I hereby certify that this instrument was filed for record at request of Troy E. Becker at 42 Minutes past 10 o'clock A. M., this 6th day of October, A. D. 1947 in my office, and duly recorded in book 3 of Mining Claims, at page 256

W. W. Simmonds,
Ex-Officio Recorder
Lemhi County, Idaho
By: Dorothy M. McFrederick, Deputy

COPY

NOTICE OF QUARTZ LOCATION

TO WHOM IT MAY CONCERN:

Notice is hereby given, that C. E. Reamsnyder and Troy E. Becker citizens of the United States of America, of the age of twenty-one years, did on the 17th day of July, 1947 discover a vein or lode of Quartz or rock in place, bearing glod, silver, or other precious metals or valuable deposits, within the limits of the hereinafter described claim, so this 17th day of July, 1947, hereby locate under and in accordance with the Revised Statutes of the United States (Chapter VI Title XXXII and laws of the State of Idaho the Victory # 14 MINING CLAIM;
That said claim extends 1000 linear feet in an easterly direction, along said vein or lode from the point of discovery, and 500 linear feet in a westerly direction along said vein or lode from the point of discovery; and extends 300 feet on the South side from the middle of said ledge and 300 feet on the North side from the middle of said ledge. That said point of discovery is shown by a certain cut and is about 400 linear feet in a Northeasterly direction from the forks of Frunch Gulch and the Cabin and is on the East fork
(Here state any natural object or monument which will identify the point of discovery or the location)
and covers both the West and East slopes of the East fork and goes to the top of the ridge separating French Gulch and Indian Creek.

The adjoining claims are: Victory # 1 on the South, Victory # 13 on the West and Victory # 15 on the East.

That said claim is situate in the Blackbird Mining District, in the County of Lemhi, State of Idaho.

LOCATORS C. E. Reamsnyder
Troy E. Becker

STATE OF IDAHO
County of Lemhi,

I hereby certify that this instrument was filed for record at request of Troy E. Becker at 43 Minutes past 10 o'clock A. M., this 6th day of October, A. D. 1947 in my office, and duly recorded in book 3 of Mining Claims, at page 257

W. W. Simmonds,
Ex-Officio Recorder
Lemhi County, Idaho
By: Dorothy M. McFrederick, Deputy

COPY

NOTICE OF QUARTZ LOCATION

TO WHOM IT MAY CONCERN:

Notice is hereby given, that C. E. Reamsnyder and Troy E. Becker citizens of the United States of Amerisa, of the age of twenty-one years, d did on the 18th day of July, 1947 discover a vein or lode of Quartz or rock in place, bearing gold, silver, or other precious metals or valuable deposits, within the limits of the hereinafter described claim, do this 18th day of July, 1947, hereby locate under and in accordance with the Revised Statutes of the United States (Chapter VI Title XXXII and laws of the State of Idaho the Victory # 15 MINING CLAIM;
That said claim extends 1450 linear feet in an easterly direction, along said vein or lode from the point of discovery, and 50 linear feet in a westerly direction along said vein or lode from the point of discovery; and extends 300 feet on the South side from the middle of said ledge and 300 feet on the North side from the middle of said ledge. That said point of discovery is shown by a certain cut and is 150 linear feet in an easterly direction from the top of the ridge that separates French Gulch and Indian Creek

(Here state any natural object or monument which will identify the point of discovery or the location)

and extends down in to Indian and covers the West slope and part of the East slope of Indian and is at the head of Indian Creek.

The adjoining claims are: Victory # 2 on the South, Victory # 14 on the West Victory # 16 on the North.

That said claim is situate in the Blackbird Mining District, in the County of Lemhi, State of Idaho.

LOCATORS C. E. Reamsnyder
Troy E. Becker

STATE OF IDAHO
County of Lemhi,

I hereby certify that this instrument was filed for record at request of Troy E. Becker at 44 Minutes past 10 o'clock A. M., this 6th day of October, A. D. 1947 in my office, and duly recorded in book 3 of Mining Claims, at page 257

W. W. Simmonds
Ex-Officio Recorder
Lemhi County, Idaho

By: Dorothy M. McFrederick, Deputy

COPY

NOTICE OF QUARTZ LOCATION

TO WHOM IT MAY CONCERN:

Notice is hereby given, that C. E. Reamsnyder and Troy E. Becker citizens of the United States of America, of the age of twenty-one years, did on the 18th day of July, 1947 discover a vein or lode of Quartz or rock in place, bearing gold, silver, or other precious metals or valuable deposits, within the limits of the hereinafter described claim, do this 18th day of July, 1947, hereby locate under and in accordance with the Revised Statutes of the United States (Chapter VI Title XXXII and laws of the State of Idaho the Victory # 16 MINING CLAIM;
That said claim extends 1400 linear feet in an easterly direction, along said vein or lode from the point of discovery, and 100 linear feet in a westerly direction along said vein or lode from the point of discovery; and extends 300 feet on the South side from the middle of said ledge and 300 feet on the North side from the middle of said ledge. That said point of discovery is shown by a certain cut and is about 300 linear feet in a Northeasterly direction from the extreme head of the West fork of Indian Creek and is on top of

(Here state any natural object or monument which will identify the point of discovery or the location)

the ridge at the head of Indian Creek with a part of Blackbird Creek on the North side. It covers the top of the ridge and extends a little down the North side.

The adjoining claims are: Victory # 15 on the South and Victory # 17 on the West.

That said claim is situate in the Blackbird Mining District, in the County of Lemhi, State of Idaho.

LOCATORS C. E. Reamsnyder
Troy E. Becker

STATE OF IDAHO
County of Lemhi,

I hereby certify that this instrument was filed for record at request of Troy E. Becker at 45 Minutes past 10 o'clock A. M., this 6th day of October, A. D. 1947 in my office, and duly recorded in book 3 of Mining Claims, at page 258

N. E. Simmonds
Ex-Officio Recorder
Lemhi County, Idaho

By: Dorothy M. McFrederick, Deputy

COPY

NOTICE OF QUARTZ LOCATION

TO WHOM IT MAY CONCERN:

Notice is hereby given, that C. E. Reamsnyder and Troy E. Becker citizens of the United States of America, of the age of twenty-one years, did on the 18th day of July, 1947 discover a vein or lode of Quartz or rock in place, bearing gold, silver, or other precious metals or valuable deposits, within the limits of the hereinafter described claim, do this 18th day of July, 1947, hereby locate under and in accordance with the Revised Statutes of the United States (Chapter VI Title XXXii and laws of the State of Idaho the Victory # 17 MINING CLAIM;
That said claim extends 50 linear feet in an easterly direction, along said vein or lode from the point of discovery, and 1450 linear feet in a westerly direction along said vein or lode from the point of discovery; and extends 300 feet on the South side from the middle of said ledge and 300 feet on the North side from the middle of said ledge. That said point of discovery is shown by a certain cut and is 150 linear feet in a Northerly direction from where the trail crosses from the head of French to the head of Indian going toward the Copper Creek ranger station. And is on top of
(Here state any natural object or monument which will identify the point of discovery or the location)
the ridge and covers said ridge that is at the head of the East fork of French Gulch and extends a little down the North side toward Blackbird Creek.

The adjoining claims are: Victory # 14 on the South, Victory # 16 on the East and Victory # 18 on the West.

That siad claim is situate in the Blackbird Mining District, in the County of Lemhi, State of Idaho.

LOCATORS C. E. Reamsnyder
Troy E. Becker

STATE OF IDAHO
County of Lemhi,

I hereby certify that this instrument was filed for record at request of Troy E. Becker at 46 Minutes past 10 o'clock A. M., this 6th day of October, A. D. 1947 in my office, and duly recorded in book 3 of Mining Claims, at page 258

W. W. Simmonds
Ex-Officio Recorder
Lemhi County, Idaho

By: Dorothy M. McFrederick, Deputy

COPY

NOTICE OF QUARTZ LOCATION

TO WHOM IT MAY CONCERN:

Notice is hereby given, that C. E. Reamsnyder and Troy E. Becker citizens of the United States of America, of the age of twenty-one years, did on the 19th day of July, 1947 discover a vein or lode of Quartz or rock in place, bearing gold, silver, or other precious metals or valuable deposits, within the limits of the hereinafter described claim, do this 19th day of July, 1947, hereby locate under and in accordance with the Revised Statutes of the United States (Chapter VI Title XXXII and laws of the State of Idaho the Victory # 18 MINING CLAIM;
That said claim extends 500 linear feet in an easterly direction, along said vein or lode from the point of discovery, and 1000 linear feet in a westerly direction along said vein or lode from the point of discovery; and extends 300 feet on the South side from the middle of said ledge and 300 feet on the North side from the middle of said ledge. That said point of discovery is shown by a certain cut and is 1500 linear feet in a northerly direction from the forks of French Gulch and is on the ridge and covers said ridge that is at the head of the West fork of French Gulch and
(Here state any natural object or monument which will identify the point of discovery or the location)
extends down the North side a little way toward Blackbird Creek.

The adjoining claims are: Victory # 13 on the South, Victory # 17 on the East and Victory # 19 on the West.

That said claim is situate in the Blackbird Mining District, in the County of Lemhi, State of Idaho.

LOCATORS C. E. Reamsnyder
Troy E. Becker

STATE OF IDAHO
County of Lemhi,

I hereby certify that this instrument was filed for record at request of Troy E. Becker at 47 Minutes past 10 o'clock A. M., this 6th day of October, A. D. 1947 in my office, and duly recorded in book 3 of Mining Claims, at page 259

W. W. Simmonds
Ex-Officio Recorder
Lemhi County, Idaho
By: Dorothy M. McFrederick, Deputy

COPY

NOTICE OF QUARTZ LOCATION

TO WHOM IT MAY CONCERN:

Notice is hereby given, that C. E. Reamsnyder & Troy E. Becker citizens of the United States of America, of the age of twenty-one years, did on the 19th day of July, 1947 discover a vein or lode of Quartz or rock in place, bearing gold, silver, or other precious metals or valuable deposits, within the limits of the hereinafter described claim, do this 19th day of July, 1947, hereby locate under and in accordance with the Revised Statutes of the United States (Chapter VI Title XXXII and laws of the State of Idaho the Victory # 19 MINING CLAIM;
That said claim extends 100 linear feet in an easterly direction, along said vein or lode from the point of discovery, and 1400 linear feet in a westerly direction along said vein or lode from the point of discovery; and extends 300 feet on the South side from the middle os said ledge and 300 feet on the North side from the middle of said ledge. That said point of discovery is shown by a certain cut and is about 1700 linear feet in a northwesterly direction from the forks of French Gulch and is on top of the ridge at the
(Here state any natural object or monument which will identify the point of discovery or the location)
head of the West prong of the West fork of French Gulch and is to the northwest fo this fork.

The adjoining claims are: Victory # 12 on the South, Victory # 18 on the East. This is the Northwest claim of a block of 20 which is 5 claims wide a total distance of 3000 ft. and 4 claims long, a distance of 6000 ft.

That said claim is situated in the Blackbird Mining District, in the County of Lemhi, State of Idaho.

LOCATORS C. E. Reamsnyder
Troy E. Becker

STATE OF IDAHO
County of Lemhi

I hereby certify that this instrument was filed for record at request of Troy E. Becker at 48 Minutes past 10 o'clock A. M., this 6th day of October, A. D. 1947 in my office, and duly recorded in book 3 of Mining Claims, at page 259

R. W. Simmonds
Ex-Officio Recorder
Lemhi, County, Idaho
By—Dorothy M. McFrederick
Deputy

Fees, $1.00 Paid

COPY

CLAIM OF MILL SITE

NOTICE IS HEREBY GIVEN, That the undersigned C. E. Reamsnyder and Troy E. Becker of Sunbeam, County of Custer, State of Idaho do hereby claim the occupation, possession and enjoyment of all and singular that tract or parcel of land not exceeding five acres, situate, lying and being in Blackbird Mining District, in the County of Lemhi in the State of Idaho bounded and described as follows, towit: beginning at this corner which is corner # 1 and the northwest corner, thence 400 ft to corner # 2 the southwest corner and is near Musgrove Creek, thence 600 ft down the creek to corner # 3 the southeast corner and thence 400 ft northeasterly to corner # 4 the northeast corner, thence 600 ft in a northwesterly direction to corner # 1 and place of beginning.

This claim is at the mouth of French Gulch and just above the junction of French Gulch and Musgrove Creek and extends down Musgrove Creek.

The above tract of ground is claimed as a Mill Site and is called the Victory # 1 Mill Site.

A copy of this Notice is posted on the # 1 corner of this claim and posts or stakes more than four feet high and four inches in diameter, marked with the name of this Mill Site and the corner it represented have been placed at each corner hereof.

WITNESS OUR HANDS AND SEALS THIS 19th day of July in the year of 1947

C. E. Reamsnyder

Troy E. Becker

STATE OF IDAHO
County of Lemhi,

I hereby certify that this instrument was filed for record at the request of Troy E. Becker at 49 minutes past 10 o'clock A. M., this 6th day of October A. D. 1947 in my office, and duly recorded in Book 3 of Mining Claims at page 260.

W. W. Simmonds
Ex-Officio Recorder

By Dorothy M. McFrederick, Deputy
Fees, $1.00 Paid

COPY

CLAIM OF MILL SITE

NOTICE IS HEREBY GIVEN, That the undersigned C. E. Reamsnyder and Troy E. Becker of Sunbeam, County of Custer, State of Idaho do hereby claim the occupation, possession and enjoyment of all and singular that tract or parcel of land not exceeding five acres, situate, lying and being in BlackBird Mining District, in the County of Lemhi in the State of Idaho bounded and described as follows, towit: Beginning at this corner which is corner # 1 and the northwest corner, thence 400 ft to corner # 2 the southwest corner which is next to Musgrove Creek, thence 600 ft down the creek to corner # 3 the southeast corner and thence 400 ft toward the hill to corner # 4 the northeast corner, thence 600 ft in a northwesterly direction to corner # 1 and place of beginning.

This claim is 600 ft below the mouth of French Gulch and is just to the southeast of the Victory # 1 mill site and extends down Musgrove Creek.

The above tract of ground is claimed as a Mill Site and is called the Victory # 2 Mill Site.

A copy of this Notice is posted on the # 1 corner of this claim and posts or stakes more than four feet high and four inches in diameter, marked with the name of this Mill Site and the corner it represented have been placed at each corner hereof.

WITNESS our hands and seals this 19th day of July in the year of 1947

C. E. Reamsnyder
Troy E. Becker

STATA OF IDAHO,
County of Lemhi,

I hereby certify that this instrument was filed for record at the request of Trey E. Becker at 50 minutes past 10 o'clock A. M. this 6th day of October A. D. 1947 in my office, and duly recorded in Book 3 of Mining Claims at page 260

W. W. Simmonds
Ex-Officio Recorder

By Dorothy M. McFrederick, Deputy
Fees, $1.00 Paid

COPY

NOTICE OF LODE LOCATION

KNOW ALL MEN BY THESE PRESENTS, THAT C. E. Reamsnyder and Troy E. Becker of Sunbeam, County of Custer, State of Idaho claim by right of discovery and location 1500 feet, linear and horizontal measurement, on the Victory Lode, along the vein thereof, with all its dips, variations and angles; the same being 1000 feet on said lode running Westerly from the discovery stake, and 500 feet on said lode running Easterly from the said discovery stake, together with 300 feet in width on each side of the middle said vein at the surface; and all veins, lodes, ledges, deposits, mineral and surface ground within the lines of said claim.

Said claim is situated in Blackbird Mining District, Lemhi County, State of Idaho, and is bounded and described as follows: Beginning at This stake it is 200 feet in a Southerly direction to the Cabin on French Creek and is about 5000 feet to Musgrove Creek down French Gulch or Creek.

This Claim was formerly located by Frank Lelande.

From this notice thence 500 feet in an Easterly direction to center end stake and thence 300 feet Northerly to N. E. Corner thence 1500 feet in a Westerly direction to N. W. Corner thence 600 feet in a Southerly direction to S. W. Corner thence 1500 feet in an Easterly direction to S. E. Corner thence 300 feet in a Northerly direction to the place of beginning.

From this discovery stake, where this notice is posted is tunnel and work.

Date of discovery, October 10, 1942
Staked and located, October 10, 1942

C. E. Reamsnyder
Troy E. Becker
Locators.

Recorded at the request of Troy E. Becker at - minutes past 4 o'clock P. M. October 13, 1942 in book 2 of Mining Claims, page 33 Records of District, Lemhi County, Idaho

W. W. Simmonds
County Recorder
By; Clover Edwards, Deputy

COPY

NOTICE OF LODE LOCATION

KNOW ALL MEN BY THESE PRESENTS, THAT C. E. Reamsnyder and Troy E. Becker of Sunbeam, County of Custer, State of Idaho claim by right of discovery and location 1500 feet, linear and horizontal measurement, on the Victory # 1 Lode, along the vein thereof, with all its dips, variations and angles; the same being 100 feet on said lode running Westerly from the discovery stake, and 1400 feet on said lode running Easterly from the said discovery stake, together with300 feet in width on each side of the middle of said vein at the surface; and allveins, lodes, ledges, deposits, mineral and surface ground within the lines of said claim.

Said claim is situated in Blackbird Mining District, Lemhi County, State of Idaho, and is bounded and described as follows: Beginning at This stake it is approximately 5000feet to Musgrove Creek and is 1000 feet from Cabin in a Northwesterly direction, on French Creek or Gulch.

This Claim was formerly located by Frank Lelande.

Thence from this notice 100 feet West to West center end thence 300 feet to N. W. corner, thence 1500 feet to N. E. corner, thence southerly 600 feet to S. E. corner 1500 feet in a westerly direction to S. W. corner thence 300 feet in a Northerly direction to West center end, to the place of beginning.

From this discovery stake, where this notice is posted is tunnel and work.

Date of discovery October 10, 1942
Staked and located October 10, 1942

C. E. Reamsnyder
Troy E. Becker
Locators.

Recorded at the request of Troy E. Becker at 1 minutes past 4 o'clock P. M., October 13, 1942 in book 2 of Mining Claims, page 34
Records of District, Lemhi County, Idaho

W. W. Simmonds,
County Recorder

By:Clover Edwards, Deputy

COPY

NOTICE OF LODE LOCATION

KNOW ALL MEN BY THESE PRESENTS, THAT C. E. Reamsnyder (1/5 interest) and F. F. Reamsnyder (1/5 interest) and David E. Bell (1/5 interest) and Troy E. Becker (2/5 interest), of Custer County, of State of Idaho claim by right of discovery and location 1500 X 600 feet, linear and horizontal measurement, on the Victory # 2 Lode, along the vein thereof, with all its dips, variations and angles; the same being 50 feet on said lode running westerly from the discovery stake and 1450 feet on said lode running easterly from the said discovery stake, together with 300 feet in width on each side of the middle of said vein at the surface; and all veins, lodes, ledges, deposits, mineral and surface ground within the lines of said claim.

Said claim is situated in the Blackbird Mining District, Lemhi County, State of Idaho, and is bounded and described as follows: Beginning at discovery stake thence 50 ft. in a westerly direction to West center and thence 300 ft. in a southerly direction to the Southwest corner thence 1500 ft. in an easterly direction to the Southeast corner thence 300 ft. in a northerly direction to East center and thence 300 ft. in the same northerly direction to the Northeast corner thence 1500 ft. in a westerly direction to the Northwest corner thence 300 ft. in a southerly direction to the West center and, thence 50 ft. in an easterly direction to discovery stake and place of beginning.

This claim is on the West slope of Indian Creek with the West end on the ridge between French gulch and Indian. It is about 1/2 mile from the head of Indian Creek and about one mile from Musgrove Creek.

This claim is joined on the West and by the Victory # 1 claim which is in French gulch and on the South side by the Victory # 3, to the place of beginning.

From this discovery stake, where this notice is posted

Date of discovery September, 1944
Staked and located October 16, 1944
Date of Certificate, October, 1944

C. E. Reamsnyder, F. F. Reamsnyder, David E. Bell and Troy E. Becker
Locators.

Recorded at the request of Troy E. Becker at 31 minutes past 10 o'clock A. M., November 3, 1944 in book 2 of Mining Claims, page 153 Records of District, Lemhi County, Idaho

W. W. Simmonds
County Recorder

By: Edna E. Richardson, Deputy

COPY

NOTICE OF LODE LOCATION

KNOW ALL MEN BY THESE PRESENTS, THAT C. E. Reamsnyder (1/5 interest) and F. F. Reamsnyder (1/5 interest) and David E. Bell (1/5 interest) and Troy E. Becker (2/5 interest) of Custer County, State of Idaho claim by right of discovery and location 1500 X 600 feet, linear and horizontal measurement, on the Victory # 3 Lode, along the vein thereof, with all its dips, variations and angles; the same being 50 feet on said lode running westerly from the discovery stake, and 1450 feet on said lode running easterly from the said discovery stake, together with 300 feet in width on each side of the middle of said vein at the surface; and all veins, lodes, ledges, deposits, mineral and surface ground within the lines of said claim.

Said claim is situated in the Blackbird Mining District, Lemhi County, State of Idaho, and is bounded and described as follows: Beginning at discovery stake thence 50 ft. in a westerly direction to West center end thence 300 feet in a southerly direction to the Southwest corner thence 1500 ft. in an easterly direction to the Southeast corner thence 300 ft. in a northerly direction to East center end thence 300 ft. in the same northerly direction to the Northeast corner thence 1500 ft. in a westerly direction to the Northwest corner thence 300 ft. in a southerly direction to the West center end thence 50 ft. in an easterly direction to discovery stake and place of beginning.

This claim is on the West slope of Indian Creek with the West end on the ridge between French gulch and Indian. It is about 1/2 mile from the head of Indian Creek and about one mile from Musgrove Creek.

This claim is joined on the North side by the Victory # 2 claim and on the West end by the Victory # 4 which is in French gulch. to the place of beginning.

From this discovery stake, where this notice is posted

Date of discovery September, 1944
Staked and located October 16, 1944
Date of Certificate, October, 1944

C. E. Reamsnyder, F. F. Reamsnyder, David E. Bell and Troy E. Becker
Locators.

Recorded at the request of Troy E. Becker at 33 minutes past 10 o'clock A. M., November 3, 1944 in book 2 of Mining Claims, page 155 Records of District, Lemhi County, Idaho

W. W. Simmonds
County Recorder

By: Edna E. Reichardson, Deputy

COPY

NOTICE OF LODE LOCATION

KNOW ALL MEN BY THESE PRESENTS, THAT C. E. Reamsnyder (1/5 interest) F. F. Reamsnyder (1/5 interest) David E. Bell (1/5 interest) and Troy E. Becker (2/5 interest) of Custer County, State of Idaho claim by right of discovery and location 1500 X 600 feet, linear and horizontal measurement, on the Victory # 4 Lode, along the vein thereof, with all its dips, variations and angles; the same being 50 feet on said lode running easterly from the discovery stake, and 1450 feet on said lode running westerly from the said discovery stake, together with 300 feet in width on each side of the middle of said vein at the surface; and all veins, lodes, ledges, deposits, mineral and surface ground within the lines of said claim.

Said claim is situated in the Blackbird Mining District, Lemhi County, State of Idaho, and is bounded and described as follows: Beginning at Discovery stake thence 50 ft. in an easterly direction to the East center end thence 300 ft. in a southerly direction to the Southeast corner thence 1500 ft. in a westerly direction to the Southwest corner thence 300 ft. in a northerly direction to the West center end thence 300 ft. in the same northerly direction to the Northwest corner thence 1500 ft. in an easterly direction to the Northeast corner thence 300 ft in a southerly direction to the East center end thence 50 ft. in a westerly direction to discovery stake and place of beginning.

This claim is in French gulch with the east end on the ridge between French gulch and Indian Creek.

This claim is joined on the North side by the Victory # 1 claim and on the East end by the Victory # 3 claim and on the West end by the Victory # 5. to the place of beginning.

From this discovery stake, where this notice is posted

Date of discovery ,19
Staked and located October 16, 1944
Date of Certificate, October , 1944

C. E. Reamsnyder, F. F. Reamsnyder, David E. Bell and Troy E. Becker
Locators.

Recorded at the request of Troy E. Becker at 34 minutes past 10 o'clock A. M., November 3rd, 1944 in book 2 of Mining Claims, page 156 Records of District, Lemhi County, Idaho

W. W. Simmonds
County Recorder

By: Edna E. Richardson, Deputy

COPY

NOTICE OF LODE LOCATION

KNOW ALL MEN BY THESE PRESENTS, THAT C. E. Reamsnyder (1/5 interest) F. F. Reamsnyder (1/5 interest) David E. Bell (1/5 interest) and Troy E. Becker (2/5 interest) of Custer County, of State of Idaho claim by right of discovery and location 1500 X 600 feet, linear and horizontal measurement, on the Victory # 5 Lode, along the vein thereof, with all its dips, variations, and angles; the same being 50 feet on said lode running easterly from the discovery stake, and 1450 feet on said lode running westerly from the said discovery stake, together with 300 feet in width on each side of the middle of said vein at the surface; and all veins, lodes, ledges, deposits, mineral and surface ground within the lines of said claim.

Said claim is situated in the Blackbird Mining District, Lemhi County, State of Idaho, and is bounded and described as follows: Beginning at discovery stake thence 50 ft. in an easterly direction to the East center end thence 300 ft. in a southerly direction to the Southeast corner thence 1500 ft. in a westerly direction to the Southwest corner thence 300 ft. in a northerly direction to the West center end thence 300 ft. in the same northerly direction to the Northwest corner thence 1500 ft. in an easterly direction to the Northeast corner thence 300 ft. in a southerly direction to the East center end thence 50 ft. in a westerly direction to discovery stake and place of beginning.

This claim is in French gulch and is on the East side of the ridge between French gulch and Indian Creek.

This claim is joined on the North side by the Victory claim and on the East end by the Victory # 4. to the place of beginning.

From this discovery stake, where this notice is posted

Date of discovery , 19
Staked and located October 16, 1944
Date of Certificate, October , 1944

C. E. Reamsnyder, F. F. Reamsnyder, David E. Bell and Troy E. Becker
Locators.

Recorded at the request of Troy E. Becker at 32 minutes past 10 o'clock A. M., November 3, 1944 in book 2 of Mining Claims, page 154
Records of District, Lemhi County, Idaho
W. W. Simmonds
County Recorder
By: Edna E. Richardson, Deputy

COPY

NOTICE OF QUARTZ LOCATION

TO WHOM IT MAY CONCERN:

Notice is hereby given, that C. E. Reamsnyder and Troy E. Becker citizens of the United States of America, of the age of twenty-one years, did on the 15th day of July, 1947 discover a vein or lode of Quartz or rock in ;lace, bearing gold, silver or other precious metals or valuable deposits, within the limits of the hereinafter described claim, do this 15th day of July, 1947, hereby locateunder and in accordance with the Revised Statutes of the United States (Chapter VI Title XXXII and laws of the State of Idaho the Victory # 6 MINING CLAIM;
That said claim extends 50 linear feet in a westerly direction, along said vein or lode from the point of discovery, and 1450 linear feet in an easterly direction along said vein or lode from the point of discovery; and extends 300 feet on the south side from the middle of said ledge and 300 feet on the north side from the middle of said ledge. That said point of discovery is shown by a certain cut and is 100 linear feet in an easterly direction from the top of the ridge separating French Gulch and Indian Creek

(Here state any natural object or monument which will identify the point of discovery or the location)

both are tributaries to Musgrove Creek,

The adjoining claims are: The Victory # 3 on the North and the Victory # 7 on the West.

That said claim is situate in the Blackbird Mining District, in the County of Lemhi, State of Idaho.

LOCATORS C. E. Reamsnyder
Troy E. Becker

STATE OF IDAHO
County of Lemhi,

I hereby certify that thisinstrument was filed for record at request of Troy E. Becker at 35 Minutes past 10 o'clock A. M., this 6th day of October, A. D. 1947 in my office, and duly recorded in book 3 of Mining Claims, at page 253

W. W. Simmonds
Ex-Officio Recorder
Lemhi County, Idaho

By: Dorothy M. McFrederick, Deputy

COPY

NOTICE OF QUARTZ LOCATION

TO WHOM IT MAY CONCERN:

Notice is hereby given, that C. E. Reamsnyder and Troy E. Becker citizens of the United States of America, of the age of twenty-one years, did on the 15th day of July, 1947 discover a vein or lode of Quartz or rock in place, bearing gold, silver, or other precious metals or valuable deposits, within the limits of the hereinafter described claim, do this 15th day of July, 1947, hereby locate under and in accordance with the Revised Statutes of the United States (Chapter VI Title XXXII and laws of the State of Idaho the Victory # 7 MINING CLAIM;
That said claim extends 1450 linear feet in a westerly direction, along said vein or lode from the point of discovery, and 50 linear feet in an easterly direction along said vein or lode from the point of discovery; and extends 300 feet on the south side from the middle of said ledge and 300 feet on the north side from the middle of said ledge. That said point of discovery is shown by a certain cut and is 20 linear feet in a westerly direction from the top of the ridge separating French Gulch and Indian Creek

(Here state any natural object or monument which will identify the point of discovery or the location)

both are tributaries to Musgrove Creek.

The adjoining claims are: Victory # 6 in the East and Victory # 8 on the West and Victory # 4 on the North.

That said claim is situate in the Blackbird Mining District, in the County of Lemhi, State of Idaho.

LOCATORS C. E. Reamsnyder
Troy E. Becker

STATE OF IDAHO
County of Lemhi,

I hereby certify that this instrument was filed for record at request of Troy E. Becker at 36 Minutes past 10 o'clock A. M., this 6th day of October, A. D. 1947 in my office, and duly recorded in book 3 of Mining Claims, at page 253

W. W. Simmonds
Ex-Officio Recorder
Lemhi County, Idaho
By: Dorothy M. McFrederick, Deputy

COPY

NOTICE OF QUARTZ LOCATION

TO WHOM IT MAY CONCERN:

Notice is hereby given, that C. E. Reamsnyder and Troy E. Becker citizens of the United States of America of the age of twenty-one years, did on the 15th day of July, 1947 discover a vein or lode of Quartz or rock in place, bearing gold, silver, or other precious metals or valuable deposits, within the limits of the hereinafter described claim, do this 15th day of July, 1947, hereby locate under and in accordance with the Revised Statutes of the United States (Chapter VI Title XXXII and laws of the State of Idaho the Victory # 8 MINING CLAIM;
That said claim extends 200 linear feet in an easterly direction, along said vein or lode from the point of discovery, and 1300 linear feet in a westerly direction along said vein or lode from the point of discovery; and extends 300 feet on the south side from the middle of said ledge and 300 feet on the north side from the middle of said ledge. That said point of discovery is shown by a certain cut and is 1600 linear feet in a westerly direction from the top of the ridge separating French Gulch and Indian Creek

(Here state any natural object or monument which will identify the point of discovery or the location)

It is on the East slope of French Gulch a tributary to Musgrove Creek.

The adjoining claims are: Victory # 7 on the East, Victory # 5 on the North and Victory # 9 on the West.

That said claim is situate in the Blackbird Mining District, in the County of Lemhi, State of Idaho.

LOCATORS C. E. Reamsnyder
Troy E. Becker

STATE OF IDAHO
COUNTY of LEMHI,

I hereby certify that this instrument was filed for record at request of Troy E. Becker at 37 Minutes past 10 o'clock A. M., this 6th day of October, A. D. 1947 in my office, and duly recorded in book 3 of Mining Claims, at page 254

W. W. Simmonds
Ex-Officio Recorder
Lemhi County, Idaho
By: Dorothy M. McFrederick, Deputy

COPY

NOTICE OF QUARTZ LOCATION

TO WHOM IT MAY CONCERN:

Notice is hereby given, that C. E. Reamsnyder and Troy E. Becker citizens of the United States of America, of the age of twenty-one years, did on the 16th day of July, 1947 discover a vein or lode of Quartz or rock in place, bearing gold, silver, or other precious metals or valuable deposits, within the limits of the hereinafter described claim, do this 16th day of July, 1947, hereby locate under and in accordance with the Revised Statutes of the United States (Chapter VI Title XXXII and laws of the State of Idaho the Victory # 9 MINING CLAIM;
That said claim extends 100 linear feet in an easterly direction, along said vein or lode from the point of discovery, and 1400 linear feet in a westerly direction along said vein or lode from the point of discovery; and extends 300 feet on the south side from the middle of said ledge and 300 feet on the north side from the middle of said ledge. That said point of discovery is shown by a certain cut and is 200 linear feet in a westerly direction from the bottom of French Gulch and is on the West slope of
(Here state any natural object or monument which will identify the point of discovery or the location)
French Gulch. It is about 1000 ft. in a northerly direction from the junction of French Gulch and Musgrove Creek.

The adjoining claims are: Victory # 8 on the East and Victory # 10 on the North.

That said claim is situate in the Blackbird Mining District, in the County of Lemhi, State of Idaho.

LOCATORS. C. E. Reamsnyder
Troy E. Becker

STATE OF IDAHO
County of Lemhi,

I hereby certify that this instrument was filed for record at request of Troy E. Becker at 38 Minutes past 10 o'clock A. M., this 6th day of October, A. D. 1947 in my office, and duly recorded in book 3 of Mining Claims, at page 254

W. W. Simmonds,
Ex-Officio Recorder
Lemhi County, Idaho
By: Dorothy M. McFrederick, Deputy

COPY

NOTICE OF QUARTZ LOCATION

TO WHOM IT MAY CONCERN:

Notice is hereby given, that C. E. Reamsnyder and Troy E. Becker citiaens of the United States of America, of the age of twenty-one years, did on the 16th day of July, 1947 discover a vein or lode of Quartz or rock in place, bearing gold, silver, or other precious metals or valuable deposits, within the limits of the hereinafter described claim, do this 16th day of July, 1947, hereby locate under and in accordance with the Revised Statutes of the United States (Chapter VI Title XXXII and laws of the State of Idaho the Victory # 10 MINING CLAIM;
That said claim extends 100 linear feet in an easterly direction, along said vein or lode from the point of discovery, and 1400 linear feet in a westerly direction along said vein or lode from the point of discovery; and wxtends 300 feet on the south side from the middle of siad ledge and 300 feet on the north side from the middle of said ledge. That said point of discovery is shown by a certain cut and is 1600 linear feet in a northerly direction from the junction of French Gulch and Musgrove Creek. It is on the

(Here state any natural object or monument which will identify the point of discovery or the location)

West slope of French Gulch and overlaps the ridge onto the East slope of Musgrove Creek.

The adjoining claims are: Victory # 9 on the South, Victory # 5 on the East and Victory # 11 on the North.

That said claim is situate in the Blackbird Mining District, in the County of Lemhi, State of Idaho.

LOCATORS C. E. Reamsnyder
Troy E. Becker

STATE OF IDAHO
County of Lemhi,

I hereby certify that this instrument was filed for record at request of Troy E. Becker at 39 Minutes past 10 o'clock A. M., this 6th day of October, A. D. 1947 in my office, and duly recorded in book 3 of Mining Claims, at page 255

W. W. Simmonds
Ex-Officio Recorder
Lemhi County, Idaho
By: Dorothy M. McFrederick, Deputy

COPY

NOTICE OF QUARTZ LOCATION

TO WHOM IT MAY CONCERN:

Notice is hereby given, that C. E. Reamsnyder and Troy E. Becker Citizens of the United States of America, of the age of twenty-one years, did on the 16th day of July, 1947 discover a vein or lode of Quartz or rock in place, bearing gold, silver, or other precious metals or valuable deposits, within the limits of the hereinafter described claim, do this 16th day of July, 1947, hereby locate under and in accordance with the Revised Statutes of the United States (Chapter VI Title XXXII and laws of the State of Idaho the Victory # 11 MINING CLAIM;
That said claim extends 200 linear feet in an easterly direction, along said vein or lode from the point of discovery, and 1300 linear feet in a westerly direction along said vein or lode from the point of discovery; and extends 300 feet on the South side from the middle of said ledge and 300 feet on the North side from the middle of said ledge. That said point of discovery is shown by a certain cut and is about 1500 linear feet in a westerly direction from forks of French Gulch and the Cabin on French Gulch and is on

(Here state any natural object or monument which will identify the point of discovery or the location)

the West side of French Gulch.

The adjoining claims are: Victory on the East, Victory # 10 on the South and Victory # 12 on the North.

That said claim is situate in the Blackbird Mining District, in the County of Lemhi, State of Idaho.

LOCATORS C. E. Reamsnyder
Troy E. Becker

STATE OF IDAHO
County of Lemhi,

I hereby certify that this instrument was filed for record at request of Troy E. Becker at 40 Minutes past 10 o'clock A. M. this 6th day of October, A. D. 1947 in my office, and duly recorded in book 3 of Mining Claims, at page 255

W. W. Simmonds,
Ex-Officio Redorder
Lemhi County, Idaho

By: Dorothy M. McFrederick, Deputy

COPY

NOTICE OF QUARTZ LOCATION

TO WHOM IT MAY CONCERN:

Notice is hereby given, that C, E. Reamsnyder and Troy E. Becker citizens of the United States of America, of the age of twenty-one years, did on the 17th day of July, 1947 discover a vein or lode of Quartz or rock in place, bearing gold, silver, or other precious meatls or valuable deposits, within the limits of the hereinafter described claim, do this 17th day of July, 1947, hereby locate under and in accordance with the Revised Statutes of the United States (Chapter VI Title XXXII and laws of the State of Idaho the Victory # 12 MINING CLAIM;
That said claim extends 50 linear feet in an easterly direction, along said vein or lode from the point of discovery, and 1450 linear feet in a westerly direction along said vein or lode from the point of discovery; and extends 300 feet on the South side from the middle of said ledge and 300 feet on the North side from the middle of said ledge. That said point of discovery is shown by a certain cut and is about 1500 linear feet in a Northwesterly direction from the forks of French Gulch and the Cabin. And is on the West slope

(Here state any natural object or monument which will identify the point of discovery or the location)

of the West fork of French Gulch and is up on the ridge toward Musgrove Creek which is to the southwest.

The adjoining Claims are: Victory # 11 on the South and Victory # 13 on the East.

That said claim is situate in the Blackbird Mining District, in the County of Lemhi, State of Idaho.

LOCATORS C. E. Reamsnyder
Troy E. Becker

STATE OF IDAHO
County of Lemhi,

I hereby certify that this instrument was filed for record at request of Troy E. Becker at 41 Minutes past 10 o'clock A. M., this 6th day of October, A. D. 1947 in my office, and duly recorded in book 3 of Mining Claims, at page 256

W. W. Simmonds
Ex-Officio Recorder
Lemhi County, Idaho
By: Dorothy M. McFrederick, Deputy

COPY

NOTICE OF QUARTZ LOCATION

TO WHOM IT MAY CONCERN:

Notice is hereby given, that C. E. Reamsnyder and Troy E. Becker citizens of the United States of America, of the age of twenty-one years, did on the 17th day of July, 1947, discover a vein or lode of Quartz or rock in place, bearing gold, silver, or other precious metals or valuable deposits, within the limits of the hereinafter described claim, do this 17th day of July, 1947, hereby locate under and in accordance with the Revised Statutes of the United States (Chapter VI Title XXXII and laws of the State of Idaho the Victory # 13 MINING CLAIM;
That said claim extends 750 linear feet in an easterly direction, along said vein or lode from the point of discovery, and 750 linear feet in an westerly direction along said vein or lode from the point of discovery; and extends 300 feet on the South side from the middle of said ledge and 300 feet on the North side from the middle of said ledge. That said point of discovery is shown by a certain cut and is about 600 linear feet in a northerly direction from junction of the forks of French Gulch and is up the West fork.

(Here state any natural object or monument which will identify the point of discovery or the location)

It covers both the West and East slopes of the West fork and onto the ridge separating the two forks of French Gulch.

The adjoining claims are: Victory on the South, Victory # 12 on the West and Victory # 14 on the East.

That said claim is situate in the Blackbird Mining District, in the County of Lemhi, State of Idaho.

LOCATORS C. E. Reamsnyder
Troy E. Becker

STATE OF IDAHO
County of Lemhi,
I hereby certify that this instrument was filed for record at request of Troy E. Becker at 42 Minutes past 10 o'clock A. M., this 6th day of October, A. D. 1947 in my office, and duly recorded in book 3 of Mining Claims, at page 256

W. W. Simmonds,
Ex-Officio Recorder
Lemhi County, Idaho
By: Dorothy M. McFrederick, Deputy

COPY

NOTICE OF QUARTZ LOCATION

TO WHOM IT MAY CONCERN:

Notice is hereby given, that C. E. Reamsnyder and Troy E. Becker citizens of the United States of America, of the age of twenty-one years, did on the 17th day of July, 1947 discover a vein or lode of Quartz or rock in place, bearing glod, silver, or other precious metals or valuable deposits, within the limits of the hereinafter described claim, so this 17th day of July, 1947, hereby locate under and in accordance with the Revised Statutes of the United States (Chapter VI Title XXXII and laws of the State of Idaho the Victory # 14 MINING CLAIM;
That said claim extends 1000 linear feet in an easterly direction, along said vein or lode from the point of discovery, and 500 linear feet in a westerly direction along said vein or lode from the point of discovery; and extends 300 feet on the South side from the middle of said ledge and 300 feet on the North side from the middle of said ledge. That said point of discovery is shown by a certain cut and is about 600 linear feet in a Northeasterly direction from the forks of French Gulch and the Cabin and is on the East fork

(Here state any natural object or monument which will identify the point of discovery or the location)

and covers both the West and East slopes of the East fork and goes to the top of the ridge separating French Gulch and Indian Creek.

The adjoining claims are: Victory # 1 on the South, Victory # 13 on the West and Victory # 15 on the East.

That said claim is situate in the Blackbird Mining District, in the County of Lemhi, State of Idaho.

LOCATORS C. E. Reamsnyder
Troy E. Becker

STATE OF IDAHO
County of Lemhi,

I hereby certify that this instrument was filed for record at request of Troy E. Becker at 43 Minutes past 10 o'clock A. M., this 6th day of October, A. D. 1947 in my office, and duly recorded in book 3 of Mining Claims, at page 257

W. W. Simmonds,
Ex-Officio Recorder
Lemhi County, Idaho
By: Dorothy M. McFrederick, Deputy

COPY

NOTICE OF QUARTZ LOCATION

TO WHOM IT MAY CONCERN:

Notice is hereby given, that C. E. Reamsnyder and Troy E. Becker citizens of the United States of Amerika, of the age of twenty-one years, d did on the 18th day of July, 1947 discover a vein or lode of Quartz or rock in place, bearing gold, silver, or other precious metals or valuable deposits, within the limits of the hereinafter described claim, do this 18th day of July, 1947, hereby locate under and in accordance with the Revised Statutes of the United States (Chapter VI Title XXXII and laws of the State of Idaho the Victory # 15 MINING CLAIM;
That said claim extends 1450 linear feet in an easterly direction, along said vein or lode from the point of discovery, and 50 linear feet in a westerly direction along said vein or lode from the point of discovery; and extends 300 feet on the South side from the middle of said ledge and 300 feet on the North side from the middle of said ledge. That said point of discovery is shown by a certain cut and is 150 linear feet in an easterly direction from the top of the ridge that separates French Gulch and Indian Creek

(Here state any natural object or monument which will identify the point of discovery or the location)

and extends down in to Indian and covers the West slope and part of the East slope of Indian and is at the head of Indian Creek.

The adjoining claims are: Victory # 2 on the South, Victory # 14 on the West Victory # 16 on the North.

That said claim is situate in the Blackbird Mining District, in the County of Lemhi, State of Idaho.

LOCATORS C. E. Reamsnyder
Troy E. Becker

STATE OF IDAHO
County of Lemhi,

I hereby certify that this instrument was filed for record at request of Troy E. Becker at 44 Minutes past 10 o'clock A. M., this 6th day of October, A. D. 1947 in my office, and duly recorded in book 3 of Mining Claims, at page 257

W. W. Simmonds
Ex-Officio Recorder
Lemhi County, Idaho

By: Dorothy M. McFrederick, Deputy

COPY

NOTICE OF QUARTZ LOCATION

TO WHOM IT MAY CONCERN:

Notice is hereby given, that C. E. Reamsnyder and Troy E. Becker citizens of the United States of America, of the age of twenty-one years, did on the 18th day of July, 1947 discover a vein or lode of Quartz or rock in place, bearing gold, silver, or other precious metals or valuable deposits, within the limits of the hereinafter described claim, do this 18th day of July, 1947, hereby locate under and in accordance with the Revised Statutes of the United States (Chapter VI Title XXXII and laws of the State of Idaho the Victory # 16 MINING CLAIM;
That said claim extends 1400 linear feet in an easterly direction, along said vein or lode from the point of discovery, and 100 linear feet in a westerly direction along said vein or lode from the point of discovery; and extends 300 feet on the South side from the middle of said ledge and 300 feet on the North side from the middle of said ledge. That said point of discovery is shown by a certain cut and is about 300 linear feet in a Northeasterly direction from the extreme head of the West fork of Indian Creek and is on top of

(Here state any natural object or monument which will identify the point of discovery or the location)

the ridge at the head of Indian Creek with a part of Blackbird Creek on the North side. It covers the top of the ridge and extends a little down the North side.

The adjoining claims are: Victory # 15 on the South and Victory # 17 on the West.

That said claim is situate in the Blackbird Mining District, in the County of Lemhi, State of Idaho.

LOCATORS C. E. Reamsnyder
Troy E. Becker

STATE OF IDAHO
County of Lemhi,

I hereby certify that this instrument was filed for record at request of Troy E. Becker at 45 Minutes past 10 o'clock A. M., this 6th day of October, A. D. 1947 in my office, and duly recorded in book 3 of Mining Claims, at page 258

W. W. Simmonds
Ex-Officio Recorder
Lemhi County, Idaho

By: Dorothy M. McFrederick, Deputy

COPY

NOTICE OF QUARTZ LOCATION

TO WHOM IT MAY CONCERN:

Notice is hereby given, that C. E. Reamsnyder and Troy E. Becker citizens of the United States of AMerica, of the age of twenty-one years, did on the 18th day of July, 1947 discover a vein or lode of Quartz or rock in place, bearing gold, silver, or other precious metals or valuable deposits, within the limits of the hereinafter described claim, do this 18th day of July, 1947, hereby locate under and in accordance with the Revised Statutes of the United States (Chapter VI Title XXXii and laws of the State of Idaho the Victory # 17 MINING CLAIM;
That said claim extends 50 linear feet in an easterly direction, along said vein or lode from the point of discovery, and 1450 linear feet in a westerly direction along said vein or lode from the point of discovery; and extends 300 feet on the South side from the middle of said ledge and 300 feet on the North side from the middle of said ledge. That said point of discovery is shown by a certain cut and is 150 linear feet in a Northerly direction from where the trail crosses from the head of French to the head of Indian going toward the Copper Creek ranger station. And is on top of
(Here state any natural object or monument which will identify the point of discovery or the location)
the ridge and covers said ridge that is at the head of the East fork of Frendh Gulch and extends a little down the North side toward Blackbird Creek.

The adjoining claims are: Victory # 14 on the South, Victory # 16 on the East and Victory # 18 on the West.

That siad claim is situate in the Blackbird Mining District, in the County of Lemhi, State of Idaho.

LOCATORS C. E. Reamsnyder
Troy E. Becker

STATE OF IDAHO
County of Lemhi,

I hereby certify that this instrument was filed for record at request of Troy E. Becker at 46 Minutes past 10 o'clock A. M., this 6th day of October, A. D. 1947 in my office, and duly recorded in book 3 of Mining Claims, at page 258

W. W. Simmonds
Ex-Officio Recorder
Lemhi County, Idaho

By: Dorothy M. McFrederick, Deputy

COPY

NOTICE OF QUARTZ LOCATION

TO WHOM IT MAY CONCERN:

Notice is hereby given, that C. E. Reamsnyder and Troy E. Becker citizens of the United States of America, of the age of twenty-one years, did on the 19th day of July, 1947 discover a vein or lode of Quartz or rock in place, bearing gold, silver, or other precious metals or valuable deposits, within the limits of the hereinafter described claim, do this 19th day of July, 1947, hereby locate under and in accordance with the Revised Statutes of the United States (Chapter VI Title XXXII and laws of the State of Idaho the Victory # 18 MINING CLAIM;
That said claim extends 500 linear feet in an easterly direction, along said vein or lode from the point of discovery, and 1000 linear feet in a westerly direction along said vein or lode from the point of discovery; and extends 300 feet on the South side from the middle of said ledge and 300 feet on the North side from the middle of said ledge. That said point of discovery is shown by a certain cut and is 1500 linear feet in a northerly direction from the forks of French Gulch and is on the ridge and covers said ridge that is at the head of the West fork of French Gulch and
(Here state any natural object or monument which will identify the point of discovery or the location)
extends down the North side a little way toward Blackbird Creek.

The adjoining claims are: Victory # 13 on the South, Victory # 17 on the East and Victory # 19 on the West.

That said claim is situate in the Blackbird Mining District, in the County of Lemhi, State of Idaho.

LOCATORS C. E. Reamsnyder
Troy E. Becker

STATE OF IDAHO
County of Lemhi,

I hereby certify that this instrument was filed for record at request of Troy E. Becker at 47 Minutes past 10 o'clock A. M., this 6th day of October, A. D. 1947 in my office, and duly recorded in book 3 of Mining Claims, at page 259

W. W. Simmonds
Ex-Officio Recorder
Lemhi County, Idaho
By: Dorothy M. McFrederick, Deputy

COPY

NOTICE OF QUARTZ LOCATION

TO WHOM IT MAY CONCERN:

Notice is hereby given, that C. E. Reamsnyder & Troy E. Becker citizens of the United States of America, of the age of twenty-one years, did on the 19th day of July, 1947 discover a vein or lode of Quartz or rock in place, bearing gold, silver, or other precious metals or valuable deposits, within the limits of the hereinafter described claim, do this 19th day of July, 1947, hereby locate under and in accordance with the Revised Statutes of the United States (Chapter VI Title XXXII and laws of the State of Idaho the Victory # 19 MINING CLAIM;
That said claim extends 100 linear feet in an easterly direction, along said vein or lode from the point of discovery, and 1400 linear feet in a westerly direction along said vein or lode from the point of discovery; and extends 300 feet on the South side from the middle os said ledge and 300 feet on the North side from the middle of said ledge. That said point of discovery is shown by a certain cut and is about 1700 linear feet in a northwesterly direction from the forks of French Gulch and is on top of the ridge at the
(Here state any natural object or monument which will identify the point of discovery or the location)
head of the West prong of the West fork of French Gulch and is to the northwest fo this fork.

The adjoining claims are: Victory # 12 on the South, Victory # 18 on the East. This is the Northwest claim of a block of 20 which is 5 claims wide a total distance of 3000 ft. and 4 claims long, a distance of 6000 ft.

That said claim is situated in the Blackbird Mining District, in the County of Lemhi, State of Idaho.

LOCATORS C. E. Reamsnyder
Troy E. Becker

STATE OF IDAHO
County of Lemhi

I hereby certify that this instrument was filed for record at request of Troy E. Becker at 48 Minutes past 10 o'clock A. M., this 6th day of October, A. D. 1947 in my office, and duly recorded in book 3 of Mining Claims, at page 259

W. W. Simmonds
Ex-Officio Recorder
Lemhi, County, Idaho
By—Dorothy M. McFrederick
Deputy

Fees, $1.00 Paid

COPY

CLAIM OF MILL SITE

NOTICE IS HEREBY GIVEN, That the undersigned C. E. Reamsnyder and Troy E. Becker of Sunbeam, County of Custer, State of Idaho do hereby claim the occupation, possession and enjoyment of all and singular that tract or parcel of land not exceeding five acres, situate, lying and being in Blackbird Mining District, in the County of Lemhi in the State of Idaho bounded and described as follows, towit: beginning at this corner which is corner # 1 and the northwest corner, thence 400 ft to corner # 2 the southwest corner and is near Musgrove Creek, thence 600 ft down the creek to corner # 3 the southeast corner and thence 400 ft northeasterly to corner # 4 the northeast corner, thence 600 ft in a northwesterly direction to corner # 1 and place of beginning.

This claim is at the mouth of French Gulch and just above the junction of French Gulch and Musgrove Creek and extends down Musgrove Creek.

The above tract of ground is claimed as a Mill Site and is called the Victory # 1 Mill Site.

A copy of this Notice is posted on the # 1 corner of this claim and posts or stakes more than four feet high and four inches in diameter, marked with the name of this Mill Site and the corner it represented have been placed at each corner hereof.

WITNESS OUR HANDS AND SEALS THIS 19th day of July in the year of 1947

C. E. Reamsnyder

Troy E. Becker

STATE OF IDAHO
County of Lemhi,

I hereby certify that this instrument was filed for record at the request of Troy E. Becker at 49 minutes past 10 o'clock A. M., this 6th day of October A. D. 1947 in my office, and duly recorded in Book 3 of Mining Claims at page 260.

W. W. Simmonds
Ex-Officio Recorder

By Dorothy M. McFrederick, Deputy
Fees, $1.00 Paid

COPY

CLAIM OF MILL SITE

NOTICE IS HEREBY GIVEN, That the undersigned C. E. Reamsnyder and Troy E. Becker of Sunbeam, County of Custer, State of Idaho do hereby claim the occupation, possession and enjoyment of all and singular that tract or parcel of land not exceeding five acres, situate, lying and being in BlackBird Mining District, in the County of Lemhi in the State of Idaho bounded and described as follows, towit: Beginning at this corner which is corner # 1 and the northwest corner, thence 400 ft to corner # 2 the xouthwest corner which is next to Musgrove Creek, thence 600 ft down the creek to corner # 3 the southeast corner and thence 400 ft toward the hill to corner # 4 the northeast corner, thence 600 ft in a northwesterly direction to corner # 1 and place of beginning.

This claim is 600 ft below the mouth of French Gulch and is just to the southeast of the Victory # 1 mill site and extends down Musgrove Creek.

The above tract of ground is claimed as a Mill Site and is called the Victory # 2 Mill Site.

A copy of this Notice is posted on the # 1 corner of this claim and posts or stakes more than four feet high and four inches in diameter, marked with the name of this Mill Site and the corner it represented have been placed at each corner hereof.

WITNESS our hands and seals this 19th day of July in the year of 1947

C. E. Reamsnyder
Troy E. Becker

STATE OF IDAHO,
County of Lemhi,

I hereby certify that this instrument was filed for record at the request of Troy E. Becker at 50 minutes past 10 o'clock A. M. this 6th day of October A. D. 1947 in my office, and duly recorded in Book 3 of Mining Claims at page 260

W. W. Simmonds
Ex-Officio Recorder

By Dorothy M. McFrederick, Deputy
Fees, $1.00 Paid

COPY

QUITCLAIM DEED

THIS INDENTURE, Made the thirteenth day of December in the year of our Lord one thousand nine hundred and forty-three, between C. E. Reamsnyder and Troy E. Becker, both unmarried men, of Sunbeam, County of Custer, State of Idaho the parties of the first part, and Frank Lelande of Challis, County of Custer, State of Idaho the party of the second part:

WITNESSETH, That the said parties of the first part, for and in consideration of the sum of One and other information regarding said described property DOLLARS, of the United States of America, to each in hand paid by the said party of the second part, the receipt whereof is hereby acknowledged, do by these presents remise, release and forever QUITCLAIM, unto the said party of the second part, and to his heirs and assigns, an undivided 1/5 interest in lots, pieces or parcels of land, situate, lying and being in Blackbird Mining District, County of Lemhi, State of Idaho, bounded and partiularly described as follows, to-wit:

The Victory and the Victory # 1, unpatented mining claims

TOGETHER With all and singular the tenements, hereditaments and appurtenances thereunto belonging or in anywise appertaining, and the reversion and reversions, remainder and remainders, rents, issues and profits thereof.

TO HAVE AND TO HOLD, All the singular, the said premises, together with the appurtenances, unto the said party, of the second part, and to his heirs and assigns forever.

IN WITNESS WHEREOF, The said parties of the first part have hereunto set their hands and seals, the day and year first above written.

Signed, Sealed and Delivered in Presence of: C. E. Reamsnyder
Troy E. Becker

Documentary stamps cancelled, amount $.55

Recorded February 8th, 1944 at 1 P.M. in the Book 37 of Deeds Page 371

W. W. Simmonds, Recorder; By: Ann Jakovac, Deputy

COPY

QUITCLAIM DEED

THIS INDENTURE, Made this 3rd day of February in the year of our Lord one thousand nine hundred and Forty-four between Frank Lelande, a widower of Challis County of Custer State of Idaho, the party of the first part, and Joseph L. Ausich of Mackay County of Custer State of Idaho, the party of the second part.

WITNESSETH, That the said party of the first part, for and in consideration of the sum of One and no/100 DOLLARS lawful money of the United States of America, to him in hand paid by the said party of the second part, the receipt whereof is hereby acknowledged, does by these presents, remise, release and forever QUITCLAIM, unto the said party of the second part, and to his heirs and assigns, all that certain lot, piece or parcel of land, situate, lying and being in Blackbird Mining District, County of Lemhi, State of Idaho, bounded and particularly described as follows, towit: An un-divided one-fifth interest in and to the following un-patented Lode Mining Claims: Victory and Victory # 1. For a more particular description reference is made to the Mining Records of Lemhi County.

Documentary stamps cancelled, amount $.55

STATE OF IDAHO,
COUNTY OF LEMHI,

I hereby certify that this instrument was filed for record at request of Jos. L. Ausich at 21 minutes past 11 o'clock A. M., this 23rd day of February, A. D. 1944 in my office, and duly recorded in Book 37 of Deeds at page 393

W. W. Simmonds
Ex-Officio Recorder

By: Ann Jakovac, Deputy

COPY

DEED TO MINING CLAIM-QUARTZ

THIS INDENTURE Made the 23rd day of September in the year of our Lord one thousand nine hundred and Forty-four between Joseph L. Ausich and Leins E. Ausich, Husband and Wife, both of Mackay, County of Custer, State of Idaho, the parties of the first part, and Troy E. Becker, the party of the second part,

WITNESSETH: That the said parties of the first part, for and in consideration of the sum of Two Hundred ($200.00) plus Three Hundred Total $500.00 Dollars of the United States of America, to them in hand paid by the said party of the second part, the receipt whereof is hereby acknowledged, have GRANTED, BARGAINED, SOLD, REMISED, RELEASED, and FOR* EVER QUITCLAIMED, and by these presents do grant, bargain sell, remise, release and forever quitclaim unto the said party of the second part, and to his heirs and assigns.

An undivided one-fifth interest in and to the following un-patented Lode Mining Claims: Victory and Victory # 1, lying and being in Blackbird Mining District., County of Lemhi, State of Idaho, For a more particular description, reference is made to the mining Records of Lemhi County.

Together with all dips, spurs, and angles, and also all the metals, ores gold and silver bearing quartz, rocks and earth therein; and all rights, privileges and franchises thereto incident, appendant and appurtenant, or therewith usually had and enjoyed; and, also, all and singular the tenements, hereditaments and appurtenances thereto belonging, or in any wise appretaining, and the rents, issues and profits thereof; and, also, all the estate, right, title interest, property, possession, claim and demand whatsoever, as well in law as in equity, of the said parties of the first part, of, in, or to said premises and every part and parcel thereof, with the appurtenances.

TO HAVE AND TO HOLD, All and singular the said premises, together with the appurtenances and privileges thereto incident, unto the party of the second part, his heirs and assigns forever.

IN WITNESS WHEREOF, The said parties of the first part have hereunto set their hands and seals the day and year first above written.

SIGNED, SEALED AND DELIVERED IN PRESENCE OF Joseph L. Ausich
Lois E. Ausich

Documentary stamps cancelled, amount $.55

STATE OF IDAHO,
COUNTY OF LEMHI,
I hereby certify that this instrument was filed for record at request of Troy E. Becker at 9 o'clock A. M., this 17th day of October, A. D. 1944 in my office and duly recorded in Book 38 of Deeds at page 26

W. W. Simmonds
Ex*Officio Recorder

COPY

QUIT-CLAIM DEED

THE GRANTOR Troy E. Becker, unmarried man of Sunbeam in the County of Custer and State of Idaho for the consideration of One dollar in hand paid, convey and quit-claim to Glen G. Cutter of the County of King in the State of Washington an undivided one-fifth (1/5) interest in the following described Real Estate

> the Victory and Victory Nos. 1, 2, 3, 4, and 5, unpatented claims situate, lying and being in the Blackbird Mining district

situated in the County of Lemhi, State of Idaho.
Documentary Stamps cancelled, amount $.55
Dated June 2, 1945

Signed: Troy E. Becker

COPY

QUITCLAIM DEED OF LODE MINING CLAIMS

THIS INDENTURE, Made this 23rd day of October, 1950, between GLEN G. CUTTER and ADALINE CUTTER, husband and wife, of Seattle, Washington, parties of the First Part, and TROY E. BECKER and CHARLES E. REAMENYDER, of Challis, County of Custer, State of Idaho, the parties of the Second Part,

WITNESSETH:

That the parties of the first part, for and in consideration of One and No/100 Dollars, ($1.00), lawful money of the United States of America, and other good and sufficient consideration, to the parties of the first part in hand paid by the party of the second part, the receipt whereof is hereby acknowledged, hereby grant, bargain, sell, remise, release, convey and quitclaim unto the parties of the second part, their heirs and assigns forever, all the following described interest in and to the following described mining property:

All right, title & interest in and to the following patented mining lode claims in the Yankee Fork Mining District in Custer County, State of Idaho: FOURTH OF JULY, U. S. Patent No.821A; Fourth of July Millsite, U. S. Patent No.821B;

An undivided one-fifth interest in and to the following unpatented lode mining claims situate in the Blackbird Mining District in Lemhi County, State of Idaho: Victory, Victory Nos. 1,2,3,4, and 5;

TOGETHER with all the dips, spurs, angles and variations, also all the metals, ores, gold and silver-bearing quarts, rock and earth and all the petroleum, crude oil, naptha, maltha, gas, as phaltum and kindred mineral substances therein; and all the rights, privileges and franchises thereto incident, appendant and appurtenant, or therewith usually had and enjoyed; and also all and singular, the tenements, hereditaments and appurtenances thereto belonging, or in anywise appertaining and the rents, issues AND PROFITS THEREOF: AND ALSO all the estate, right, title, interest property, possession, claim and demand whatsoever, as well as law as in equity of the parties of the first part, of in or to the said premises, and every part and parcel thereof, with the appurtenances.

TO HAVE AND TO HOLD, all and singular, the said premises, together with the appurtenances and privileges thereto incident unto the Parties of the second part, their heirs and assigns forever.

IN WITNESS WHEREOF, the said parties of the first part have hereunto set their hands and seals the day and year first above written.

Glen G. Cutter
Adaline Cutter

Recorded: STATE OF IDAHO
County of Lemhi
Recorded at the request of Troy E. Becker November 8, 1950 at 40 minutes past 2 o'clock P.M., in Book 42 of DEEDS, page 561. Records of Lemhi County, Idaho

W. W. Simmonds, County Recorder
By: Dorothy McFrederick, Deputy

COPY

QUITCLAIM DEED

THIS INDENTURE, Made the 10th day of November in the year of our Lord one thousand nine hundred and fifty, between Troy E. Becker and Betty Ann Becker, husband and wife, and Charles E. Reamsnyder and Sarah E. Reamsnyder, husband and wife of Challis, County of Custer, State of Idaho the parties of the first part, and Margaret A. Becker of Challis, County of Custer, State of Idaho the party of the second part:

WITNESSETH, That the said parties of the first part, for and in consideration of the sum of Ten DOLLARS, lawful money of the United States of America, to in hand paid by the said party of the second part, the receipt whereof is hereby acknowledged, do by these presents remise, release and forever QUITCLAIM, unto the said party of the second part, and to her heirs and assigns, an undivided one/ interest in the Victory mine of land, situate, lying and being in Blackbird district, County of Lemhi, State of Idaho, bounded and particularly described as follows, to-wit:
An undivided one-fifth interest in and to the following unpatented lode mining claims situate in the Blackbird Mining District in Lemhi County, State of Idaho: Victory, Victory Nos. 1, 2, 3, 4, 5, 6, 7, 8, 9, 10, 11, 12, 13, 14, 15, 16, 17, 18, and 19, and Victory Mill-Sites Nos. 1, and 2.

TOGETHER With all and singular the tenements, hereditaments and appurtenances thereunto belonging or in anywise appertaining, and the reversion and reversions, remainder and remainders, rents, issues and profits thereof.

TO HAVE AND TO HOLD, All the singular, the said premises, together with the appurtenances, unto the said party of the second part, and to her heirs and assigns forever.

IN WITNESS WHEREOF, The said parties of the first part have hereunto set their hands and seals, the day and year first above written.

SIGNED, SEALED AND DELIVERED IN PRESENCE OF : Troy E. Becker
Betty Ann Becker
Charles E. Reamsnyder
Sarah E. Reamsnyder

STATE OF IDAHO
C ounty of Lemhi,

I hereby certify that this instrument was filed for record at request of Troy E. Becker at 6 minutes past 11 o'clock A. M., this 12th day of July, A. D. 1951 in my office, and duly recorded in Book 43 of Deeds at Page 228

W. W. Simmonds
Ex-Officio Recorder

By: Lois E. Stevens, Deputy

COPY

QUIT-CLAIM DEED

THE GRANTORS C. E. Reamsnyder and Troy E. Becker, both unmarried men, of Sunbeam in the County of Custer and State of Idaho, for the consideration of One Dollar and other information in hand paid, convey and quit-claim to F. F. Reamsnyder of the County of Custer in the State of Idaho an undivided one fifth (1/5) interest in the following described Real Estate

> The Victory and the Victory # 1, unpatented mining claims situate, lying and being in the Blackbird Mining district

situated in the County of Lemhi, State of Idaho.
Documentary stamps cancelled, amount $.55
Dated December 13, 1943

Signed: C. E. Reamsnyder

Troy E. Becker

Recorded November 3, 1944 at 30 minutes past 10 o'clock A. M., in
Book 38 of Deeds page 48
Records of Lemhi County, Idaho
W. W. Simmonds, County Recorder; By Edna E. Richardson, Deputy

COPY

QUIT-CLAIM DEED

The grantor F. F. Reamsnyder of Sunbeam in the County of Custer and State of Idaho for the consideration of One dollar in hand paid, convey and quit-claim to Alice Reamsnyder of the County of Blaine in the State of Idaho an undivided one-fifth (1/5) interest int the following described Real Estate:

> the Victory and Victory Nos. 1, 2, 3, 4, and 5, unpatented mining claims situate, lying and being in the Blackbird Mining district

situated in the County of Lemhi, State of Idaho.

Documentary stamps cancelled, amount $.55
Dated December 3, 1945

Signed: F. F. Reamsnyder

COPY

Instrument No. 59733

QUITCLAIM DEED

THIS INDENTURE, Made the thirteenth day of December, in the year of our Lord one thousand nine hundred and forty-three, between C. E. Reamsnyder and Troy E. Becker of Sunbeam, County of Custer, State of Idaho the parties of the first part, and David E. Bell of Mackay, County of Custer, State of Idaho the party of the second part:

WITNESSETH, That the said parties of the first part, for and in consideration of the sum of One and the building of a road to said described property DOLLAR of the United States of America, to each in hand paid by the said party of the second part, the receipt whereof is hereby acknowledged, do by these presents, remise, release and forever QUITCLAIM, unto the said party of the second part, and to his heirs and assigns, an undivided 1/5 interest in all those certain lots, pieces or parcels of land, situate, lying and being in Blackbird Mining district, County of Lemhi, State of Idaho, bounded and particularly described as follows, to-wit:

the Victory and the Victory # 1, unpatented mining claims

Documentary Stamps Cancelled 2/23/44. Initialed D.E.B. Amount $.55

Together With all and singular the tenements, hereditaments and appurtenances thereunto belonging or in anywise appertaining, and the reversion and reversions, remainder and remainders, rents, issues and profits thereof.

TO HAVE AND TO HOLD, All the singular, the said premises, together with the appurtenances, unto the said party of the second part, and to his heirs and assigns forever.

IN WITNESS WHEREOF, The said parties of the first part have hereunto set their hand and seals, the day and year first above written.

C. E. Reamsnyder (SEAL)
Troy E. Becker (Seal)

Signed, Sealed and Delivered in Presence of

STATE OF IDAHO,)
: SS:
County of Custer)

On this 13 day of Dec., in the year 1943, before me John Boyd, a Notary Public in and for said State, personally appeared C. E. Reamsnyder and Troy E. Becker known to me to be the persons whose names subscribed to the within instrument, and acknowledged to me that they executed the same.

IN WITNESS WHEREOF, I have hereunto set my hand and affixed my official seal, the day and year in this certificate first above written.

John Boyd, Co. Recorder
by Thos S. McKenney, Deputy
Notary Public, residing at
Challis, Idaho

STATE OF IDAHO)
County of Lemhi)

I hereby certify that this instrument was filed for record at request of David E. Bell at 20 minutes past 11 o'clock A. M., this 23rd day of February, A. D. 1944 in my office, and duly recorded in Book 37 of Deeds at page 392.

W. W. Simmonds
Ex-Officio Recorder
By Ann Jakovac
Deputy

Fees, $1.00

COPY

QUITCLAIM DEED

THIS INDENTURE, Made the thirteenth day of December in the year of our Lord one thousand nine hundred and forty-three, between C. E. Reamsnyder and Troy E. Becker, both unmarried men, of Sunbeam, County of Custer, State of Idaho the parties of the first part, and Frank Lelande of Challis, County of Custer, State of Idaho the party of the second part:

WITNESSETH, That the said parties of the first part, for and in consideration of the sum of One and other information regarding said described property DOLLARS, of the United States of America, to each in hand paid by the said party of the second part, the receipt whereof is hereby acknowledged, do by these presents remise, release and forever QUITCLAIM, unto the said party of the second part, and to his heirs and assigns, an undivided 1/5 interest in lots, pieces or parcels of land, situate, lying and being in Blackbird Mining District, County of Lemhi, State of Idaho, bounded and partiularly described as follows, to-wit:

The Victory and the Victory # 1, unpatented mining claims

TOGETHER With all and singular the tenements, hereditaments and appurtenances thereunto belonging or in anywise appertaining, and the reversion and reversions, remainder and remainders, rents, issues and profits thereof.

TO HAVE AND TO HOLD, All the singular, the said premises, together with the appurtenances, unto the said party, of the second part, and to his heirs and assigns forever.

IN WITNESS WHEREOF, The said parties of the first part have hereunto set their hands and seals, the day and year first above written.

Signed, Sealed and Delivered in Presence of: C. E. Reamsnyder
Troy E. Becker

Documentary stamps cancelled, amount $.55

Recorded February 8th, 1944 at 1 P.M. in the Book 37 of Deeds Page 371

W. W. Simmonds, Recorder; By: Ann Jakovac, Deputy

COPY

QUITCLAIM DEED

THIS INDENTURE, Made this 3rd day of February in the year of our Lord one thousand nine hundred and Forty-four between Frank Lelande, a widower of Challis County of Custer State of Idaho, the party of the first part, and Joseph L. Ausich of Mackay County of Custer State of Idaho, the party of the second part.

WITNESSETH, That the said party of the first part, for and in consideration of the sum of One and no/100 DOLLARS lawful money of the United States of America, to him in hand paid by the said party of the second part, the receipt whereof is hereby acknowledged, does by these presents, remise, release and forever QUITCLAIM, unto the said party of the second part, and to his heirs and assigns, all that certain lot, piece or parcel of land, situate, lying and being in Blackbird Mining District, County of Lemhi, State of Idaho, bounded and particularly described as follows, towit: An un-divided one-fifth interest in and to the following un-patented Lode Mining Claims: Victory and Victory # 1. For a more particular description reference is made to the Mining Records of Lemhi County.

Documentary stamps cancelled, amount $.55

STATE OF IDAHO,
COUNTY OF LEMHI,

I hereby certify that this instrument was filed for record at request of Jos. L. Ausich at 21 minutes past 11 o'clock A. M., this 23rd day of February, A. D. 1944 in my office, and duly recorded in Book 37 of Deeds at page 393

W. W. Simmonds
Ex-Officio Recorder
By: Ann Jakovac, Deputy

COPY

DEED TO MINING CLAIM-QUARTZ

THIS INDENTURE Made the 23rd day of September in the year of our Lord one thousand nine hundred and Forty-four between Joseph L. Ausich and Loins E. Ausich, Husband and Wife, both of Mackay, County of Custer, State of Idaho, the parties of the first part, and Troy E. Becker, the party of the second part,

WITNESSETH: That the said parties of the first part, for and in consideration of the sum of Two Hundred ($200.00) plus Three Hundred Total $500.00 Dollars of the United States of America, to them in hand paid by the said party of the second part, the receipt whereof is hereby acknowledged, have GRANTED, BARGAINED, SOLD, REMISED, RELEASED, And FOR* EVER QUITCLAIMED, and by these presents do grant, bargain sell, remise, release and forever quitclaim unto the said party of the second part, and to his heirs and sssigns.

An undivided one-fifth interest in and to the following un-patented Lode Mining Claims: Victory and Victory # 1, lying and being in Blackbird Mining District., County of Lemhi, State of Idaho, For a more particular description, reference is made to the mining Records of Lemhi County.

Toghther with all dips, spurs, and angles, and also all the metals, ores gold and silver bearing quartz, rocks and earth therein; and all rights, privileges and franchises thereto incident, appendant and appurtenant, or therewith usually had and enjoyed; and, also, all and singular the tenements, hereditaments and appurtenances thereto belonging, or in any wise appretaining, and the rents, issues and profits thereof; and, also, all the estate, right, title interest, property, possession, claim and demand whatsoever, as well in law as in equity, of the said parties of the first part, of, in, or to said premises and every part and parcel thereof, with the appurtenances.

TO HAVE AND TO HOLD, All and singular the said premises, together with the appurtenances and privileges thereto incident, unto the party of the second part, his heirs and assigns forever.

IN WITNESS WHEREOF, The said parties of the first part have hereunto set their hands and seals the day and year first above written.

SIGNED, SEALED AND DELIVERED IN PRESENCE OF Joseph L. Ausich
Lois E. Ausich

Documentary stamps cancelled, amount $.55

STATE OF IDAHO,
COUNTY OF LEMHI,
I hereby certify that this instrument was filed for record at request of Troy E. Becker at 9 o'clock A. M., this 17th day of October, A. D. 1944 in my office and duly recorded in Book 38 of Deeds at page 26

W. W. Simmonds
Ex*Officio Recorder

COPY

QUIT-CLAIM DEED

THE GRANTOR Troy E. Becker, unmarried man of Sunbeam in the County of Custer and State of Idaho for the consideration of One dollar in hand paid, convey and quit-claim to Glen G. Cutter of the County of King in the State of Washington an undivided one-fifth (1/5) interest in the following described Real Estate

> the Victory and Victory Nos. 1, 2, 3, 4, and 5, unpatented claims situate, lying and being in the Blackbird Mining district

situated in the County of Lemhi, State of Idaho.
Documentary Stamps cancelled, amount $.55
Dated June 2, 1945

Signed: Troy E. Becker

COPY

QUITCLAIM DEED OF LODE MINING CLAIMS

THIS INDENTURE, Made this 23rd day of October, 1950, between GLEN G. CUTTER and ADALINE CUTTER, husband and wife, of Seattle, Washington, parties of the First Part, and TROY E. BECKER and CHARLES E. BEAMSNYDER, of Challis, County of Custer, State of Idaho, the parties of the Second Part,

WITNESSETH:

That the parties of the first part, for and in consideration of One and No/100 Dollars, ($1.00), lawful money of the United States of America, and other good and sufficient consideration, to the parties of the first part in hand paid by the party of the second part, the receipt whereof is hereby adknowledged, hereby grant, bargain, sell, remise, release, convey and quitclaim unto the parties of the second part, their heirs and assigns forever, all the following described interest in and to the following described mining property:

All right, title & interest in and to the following patented mining lode claims in the Yankee Fork Mining District in Custer County, State of Idaho: FOURTH OF JULY, U. S. Patent No.821A; Fourth of July Millsite, U. S. Patent No.821B;

An undivided one-fifth interest in and to the following unpatented lode mining claims situate in the Blackbird Mining District in Lemhi County, State of Idaho: Victory, Victory Nos. 1,2,3,4, and 5;

TOGETHER with all the dips, spurs, angles and variations, also all the metals, ores, gold and silver-bearing quarts, rock and earth and all the petroleum, crude oil, naptha, maltha, gas, as phaltum and kindred mineral substances therein; and all the rights, privileges and franchises thereto incident, appendant and appurtenant, or therewith usually had and enjoyed; and also all and singular, the tenements, hereditaments and appurtenances thereto belonging, or in anywise appertaining and the rents, issues AND PROFITS THEREOF: AND ALSO all the estate, right, title, interest property, possession, claim and demand whatsoever, as well as law as in equity of the parties of the first part, of in or to the said premises, and every part and parcel thereof, with the appurtenances.

TO HAVE AND TO HOLD, all and singular, the said premises, together with the appurtenances and privileges thereto incident unto the Parties of the second part, their heirs and assigns forever.

IN WITNESS WHEREOF, the said parties of the first part have hereunto set their hands and seals the day and year first above written.

Glen G. Cutter
Adaline Cutter

Recorded: STATE OF IDAHO
County of Lemhi

Recorded at the request of Troy E. Becker November 8, 1950 at 40 minutes past 2 o'clock P.M., in Book 42 of DEEDS, page 561. Records of Lemhi County, Idaho

W. W. Simmonds, County Recorder
By: Dorothy McFrederick, Deputy

COPY

QUITCLAIM DEED

THIS INDENTURE, Made the 10th day of November in the year of our Lord one thousand nine hundred and fifty, between Troy E. Becker and Betty Ann Becker, husband and wife, and Charles E. Reamsnyder and Sarah E. Reamsnyder, husband and wife of Challis, County of Custer, State of Idaho the parties of the first part, and Margaret A. Becker of Challis, County of Custer, State of Idaho the party of the second part:

WITNESSETH, That the said parties of the first part, for and in consideration of the sum of Ten DOLLARS, lawful money of the United States of America, to in hand paid by the said party of the second part, the receipt whereof is hereby acknowledged, do by these presents remise, release and forever QUITCLAIM, unto the said party of the second part, and to her heirs and assigns, an undivided one/interest in the Victory mine of land, situate, lying and being in Blackbird district, County of Lemhi, State of Idaho, bounded and particularly described as follows, to-wit:
An undivided one-fifth interest in and to the following unpatented lode mining claims situate in the Blackbird Mining District in Lemhi County, State of Idaho: Victory, Victory Nos. 1, 2, 3, 4, 5, 6, 7, 8, 9, 10, 11, 12, 13, 14, 15, 16, 17, 18, and 19, and Victory Mill-Sites Nos. 1,and 2.

TOGETHER With all and singular the tenements, hereditaments and appurtenances thereunto belonging or in anywise appertaining, and the reversion and reversions, remainder and remainders, rents, issues and profits thereof.

TO HAVE AND TO HOLD, All the singular, the said premises, together with the appurtenances, unto the said party of the second part, and to her heirs and assigns forever.

IN WITNESS WHEREOF, The said parties of the first part have hereunto set their hands and seals, the day and year first above written.

SIGNED, SEALED AND DELIVERED IN PRESENCE OF : Troy E. Becker
Betty Ann Becker
Charles E. Reamsnyder
Sarah E. Reamsnyder

STATE OF IDAHO
C ounty of Lemhi,

I hereby certify that this instrument was filed for record at request of Troy E. Becker at 6 minutes past 11 o'clock A. M., this 12th day of July, A. D. 1951 in my office, and duly recorded in Book 43 of Deeds at Page 228

W. W. Simmonds
Ex-Officio Recorder

By: Lois E. Stevens, Deputy

COPY

QUIT-CLAIM DEED

THE GRANTORS C. E. Reamsnyder and Troy E. Becker, both unmarried men, of Sunbeam in the County of Custer and State of Idaho, for the consideration of One Dollar and other information in hand paid, convey and quit-claim to F. F. Reamsnyder of the County of Custer in the State of Idaho an undivided one fifth (1/5) interest in the following described Real Estate

The Victory and the Victory # 1, unpatented mining claims situate, lying and being in the Blackbird Mining district

situated in the County of Lemhi, State of Idaho.
Documentary stamps cancelled, amount $.55
Dated December 13, 1943

Signed: C. E. Reamsnyder

Troy E. Becker

Recorded November 3, 1944 at 30 minutes past 10 o'clock A. M., in
Book 38 of Deeds page 48
Records of Lemhi County, Idaho
W. W. Simmonds, County Recorder; By Edna E. Richardson, Deputy

COPY

QUIT-CLAIM DEED

The grantor F. F. Reamsnyder of Sunbeam in the County of Custer and State of Idaho for the consideration of One dollar in hand paid, convey and quit-claim to Alice Reamsnyder of the County of Blaine in the State of Idaho an undivided one-fifth (1/5) interest int the following described Real Estate:

> the Victory and Victory Nos. 1, 2, 3, 4, and 5, unpatented mining claims situate, lying and being in the Blackbird Mining district

situated in the County of Lemhi, State of Idaho.

Documentary stamps cancelled, amount $.55
Dated December 3, 1945

Signed: F. F. Reamsnyder

COPY

Instrument No. 59733

QUITCLAIM DEED

THIS INDENTURE, Made the thirteenth day of December, in the year of our Lord one thousand nine hundred and forty-three, between C. E. Reamsnyder and Troy E. Becker of Sunbeam, County of Custer, State of Idaho the parties of the first part, and David E. Bell of Mackay, County of Custer, State of Idaho the party of the second part:

WITNESSETH, That the said parties of the first part, for and in consideration of the sum of One and the building of a road to said described property DOLLAR of the United States of America, to each in hand paid by the said party of the second part, the receipt whereof is hereby acknowledged, do by these presents, remise, release and forever QUITCLAIM, unto the said party of the second part, and to his heirs and assigns, an undivided 1/5 interest in all those certain lots, pieces or parcels of land, situate, lying and being in Blackbird Mining district, County of Lemhi, State of Idaho, bounded and particularly described as follows, to-wit:

the Victory and the Victory # 1, unpatented mining claims

Documentary Stamps Cancelled 2/23/44. Initialed D.E.B. Amount $.55

Together With all and singular the tenements, hereditaments and appurtenances thereunto belonging or in anywise appertaining, and the reversion and reversions, remainder and remainders, rents, issues and profits thereof.

TO HAVE AND TO HOLD, All the singular, the said premises, together with the appurtenances, unto the said party of the second part, and to his heirs and assigns forever.

IN WITNESS WHEREOF, The said parties of the first part have hereunto set their hand and seals, the day and year first above written.

C. E. Reamsnyder (SEAL)
Troy E. Becker (Seal)

Signed, Sealed and Delivered in Presence of

STATE OF IDAHO,)
: SS:
County of Custer)

On this 13 day of Dec., in the year 1943, before me John Boyd, a Notary Public in and for said State, personally appeared C. E. Reamsnyder and Troy E. Becker known to me to be the persons whose names subscribed to the within instrument, and acknowledged to me that they executed the same.

IN WITNESS WHEREOF, I have hereunto set my hand and affixed my official seal, the day and year in this certificate first above written.

John Boyd, Co. Recorder
by Thos S. McKenney, Deputy
Notary Public, residing at
Challis, Idaho

STATE OF IDAHO)
County of Lemhi)

I hereby certify that this instrument was filed for record at request of David E. Bell at 20 minutes past 11 o'clock A. M., this 23rd day of February, A. D. 1944 in my office, and duly recorded in Book 37 of Deeds at page 392.

W. W. Simmonds
Ex-Officio Recorder
By Ann Jakovac
Deputy

Fees, $1.00

AGREEMENT

August 4, 1951

We, C. E. Reamsnyder, Alice Reamsnyder, David E. Bell, and Margaret A. Becker, hereby appoint Troy E. Becker in charge of our interests in the Victory Mine group of unpatented lode mining claims, situated, lying and being in the Blackbird Mining District, Lemhi County, Idaho, for the purpose of making application for Goverment aid and finance and to operate with said finance.

This agreement to be binding upon the heirs and assigns of all parties concerned.

C. E. Reamsnyder C E Reamsnyder

Alice Reamsnyder Alice Reamsnyder

David E. Bell David E Bell

Margaret A. Becker Margaret A Becker

AGREEMENT

August 4, 1951

We, C. E. Reamsnyder, Alice Reamsnyder, David E. Bell, and Margaret A. Becker, hereby appoint Troy E. Becker in charge of our interests in the Victory Mine group of unpatented lode mining claims, situated, lying and being in the Blackbird Mining District, Lemhi County, Idaho, for the purpose of making application for Goverment aid and finance and to operate with said finance.

This agreement to be binding upon the heirs and assigns of all parties concerned.

C. E. Reamsnyder C E Reamsnyder

Alice Reamsnyder Alice Reamsnyder

David E. Bell David E Bell

Margaret A. Becker Margaret A Becker

Form # MF-103
Troy E. Becker
DMA # 1823X

Supplement to Application:

23.)

a. LABOR by number and classes, with wages of each——

3 Miners	@ $1.75 /hr
3 Muckers	@ 1.50 /hr
3 Trammers	@ 1.50 /hr
1 Cook	@ 1.25 /hr

The above hourly rates are for a forty (40) hour week with time and a half paid for all hours worked over forty hours.

b. SUPERVISORS

1 Engineer	@ 350.00 /mo.
1 Secretary, (Correspondence and book-keeping)	@ 250.00 /mo.
1 Supervisor	@ 400.00 /mo.

c. COST OF NECESSARY REPAIRS TO EXISTING FACILITIES

The estimated cost of repairing Tent-Houses to accommodate crew is —$500.00

d. COST OF NECESSARY INSTALLATION AND CONSTRUCTION OF ADDITIONAL FACILITIES

Estimated cost to build a Compressor House and Blacksmith house-shop at Portal of # 3 tunnel and small frame Commissary is——$3,000.00

e. None

f. COST OF RENTAL FOR EQUIPMENT WHICH OPERATOR PROPOSES TO RENT

Mucking-Machine	@ $250.00 /mo.	Total—$575.00 /mo.
Air Trammer	@ 250.00 /mo.	Total for
Air Fan	@ 25.00 /mo.	Project
Unanticipated rentals—	50.00/mo.	——$5,000.00

g. RENTAL VALUE OF ITEMS OF EQUIPMENT WHICH THE OPERATOR NOW OWNS

Description	Rental Value / Mo.
Compressor, Chicago-Pneumatic Gas, Hercules Engine, 315 cu. ft.	$ 400.00

COPY

Form # MF-103
Troy E. Becker
DMA # 1823X

Supplement to Application:

23.) Cont'd
g. cont'd

Descriptions	Rental Value /Mo.
Automatic-Drifter, Gardner Denver 89	$100.00
Sinker, Gardner Denver S-55	25.00
Stoper, Gardner Denver R-91	50.00
Air-Receiver	5.00
4 Ore-cars @ $5.00 each	20.00
Water-Pressure-Tanks	5.00
Air-Hose, 100feet	5.00
Water-Hose, 100 feet	5.00
Column Arm & Saddle 3 1/2 in.	5.00
Blacksmith Equipment & Shop Tools	25.00
Commissary Equipment	25.00
Station-Wagon, Willys 4-Wheel Drive	125.00
TOTAL------	795.00

Total for the project, including compressor rental based on ten (10) months, is: $7,160.00.

h. COST OF MATERIALS AND SUPPLIES

The figures and quantities given here are estimates based on past experience with this type of ground. Prices given are based as nearly as possible to current market price. Quantities are also figured on the basis of 2500 feet of tunnel work.

Powder----------500 boxes DuPont Gelex # 2 @ $18.50 /cwt.	$4,625.00
Fuse--Black Sequoia, 100,000 feet @ 11.10 /thousand ft	$1,110.00
Blasting Caps, DuPont # 6 10,000 @ 20.00 /thousand ft	200.00
Drill-Steel--Estimated Consumption 125 Sets 50 sets of 6 ft; 50 sets of 4 ft; 25 sets of 2 ft.	927.00
Bits, H-Type, Timken Thread, Estimated consumption--10,000	4,000.00
Track, 16 Lb. 6,000 feet @5.50 cwt.	1,760.00
400 prs fish-plates @.35 /pr	140.00
500 lbs. of track-bolts, 1 3/4 " X 2 " with square nut @$14.00 cwt.	70.00
1,700 lbs. track-spikes 3 " X 3/8 " @$10.00 cwt.	170.00

COPY

Form # MF-103
Troy E. Becker
DMA # 1823X

Supplement to Application:

23.) Cont'd
h. cont'd

Description	Cost of Materials
Pipe, 3,000 ft of 2" black @.45/ft	$1,350.00
Ties, 1,500 4" X 4" X 3'	300.00
Air-Pipe, DuPont Vent-Tube type 2,500 feet of 12"	2,500.00
Gasoline: Estimated consumption on basis of $1.00 /hr running time	5,200.00
Oil	300.00
Timber, This is an estimate and I do not anticipate that all of it will be required--but then, again, it is possible that it will be necessary.	
4,000 feet of posts & caps @.10 / ft.	400.00
60,000 feet of 3 X 12 plank lagging @ $60.00 /thousand	3,600.00
Wedges	100.00
Incidentals, Small tools, nails, bolts, Blacksmith supplies, picks and shovels, etc.	1,000.00
Total---	27,752.00

As a salvage at the end of the project, we should have left the 6,000 feet of track and 3,000 feet of pipe, the 2,500 feet of air-pipe.

i. Estimated 3,000 feet of Diamond Drilling @ $5.00 /ft. 15,000.00

Freight, (arbitrarily estimated with no basis for calculation)	1,000.00
Road Maintenance, (arbitrarily estimated with no basis for calculation)	2,500.00
Assays	500.00
Office Supplies	150.00
Total-	$19,150.00

Summary of No. 23 requirements and costs.

a. and b., Labor and Supervision for the Project, including F. O. A., Unemployment Compensation, and Insurance	$40,984.59
c. Cost of Additional Construction	3,500.00
d. and Cost of Repairs	
f. Cost of rental of equipment not owned	5,000.00
g. Rental Value of Equipment Owned	7,160.00
h. Cost of Materials and Supplies	27,752.00
i. Cost of Other Items	19,150.00
PROJECT TOTAL---	$103,546.59

COPY

COPY

NOTICE OF LODE LOCATION

KNOW ALL MEN BY THESE PRESENTS, THAT C. E. Reamsnyder and Troy E. Becker of Sunbeam, County of Custer, State of Idaho claim by right of discovery and location 1500 feet, linear and horizontal measurement, on the Victory Lode, along the vein thereof, with all its dips, variations and angles; the same being 1000 feet on said lode running Westerly from the discovery stake, and 500 feet on said lode running Easterly from the said discovery stake, together with 300 feet in width on each side of the middle said vein at the surface; and all veins, lodes, ledges, deposits, mineral and surface ground within the lines of said claim.

Said claim is situated in Blackbird Mining District, Lemhi County, State of Idaho, and is bounded and described as follows: Beginning at This stake it is 200 feet in a Southerly direction to the Cabin on French Creek and is about 5000 feet to Musgrove Creek down French Gulch or Creek.

This Claim was forserly located by Frank Lelande.

From this notice thence 500 feet in an Easterly direction to center end stake and thence 300 feet Northerly to N. E. Corner thence 1500 feet in a Westerly direction to N. W. Corner thence 600 feet in a Southerly direction to S. W. Corner thence 1500 feet in an Easterly direction to S. E. Corner thence 300 feet in a Northerly direction to the place of beginning.

From this discovery stake, where this notice is posted is tunnel and work.

Date of discovery, October 10, 1942
Staked and located, October 10, 1942

C. E. Reamsnyder
Troy E. Becker
Locators.

Recorded at the request of Troy E. Becker at - minutes past 4 o'clock P. M. October 13, 1942 in book 2 of Mining Claims, page 33 Records of District, Lemhi County, Idaho

W. W. Simmonds
County Recorder
By; Clover Edwards, Deputy

COPY

NOTICE OF LODE LOCATION

KNOW ALL MEN BY THESE PRESENTS, THAT C. E. Reamsnyder and Troy E. Becker of Sunbeam, County of Custer, State of Idaho claim by right of discovery and location 1500 feet, linear and horizontal measurement, on the Victory # 1 Lode, along the vein thereof, with all its dips, variations and angles; the same being 100 feet on said lode running Westerly from the discovery stake, and 1400 feet on said lode running Easterly from the said discovery stake, together with300 feet in width on each side of the middle of said vein at the surface; and allveins, lodes, ledges, deposits, mineral and surface ground within the lines of said claim.

Said claim is situated in Blackbird Mining District, Lemhi County, State of Idaho, and is bounded and described as follows: Beginning at This stake it is approximately 5000feet to Musgrove Creek and is 1000 feet from Cabin in a Northwesterly direction, on French Creek or Gulch.

This Claim was formerly located by Frank Lelande.

Thence from this notice 100 feet West to West center and thence 300 feet to N. W. corner, thence 1500 feet to N. E. corner, thence southerly 600 feet to S. E. corner 1500 feet in a westerly direction to S. W. corner thence 300 feet in a Northerly direction to West center end, to the place of beginning.

From this discovery stake, where this notice is posted is tunnel and work.

Date of discovery October 10, 1942
Staked and located October 10, 1942

C. E. Reamsnyder
Troy E. Becker
Locators.

Recorded at the request of Troy E. Becker at 1 minutes past 4 o'clock P. M., October 13, 1942 in book 2 of Mining Claims, page 34 Records of District, Lemhi County, Idaho

W. W. Simmonds,
County Recorder

By:Clover Edwards, Deputy

COPY

NOTICE OF LODE LOCATION

KNOW ALL MEN BY THESE PRESENTS, THAT C. E. Reamsnyder (1/5 interest) and F. F. Reamsnyder (1/5 interest) and David E. Bell (1/5 interest) and Troy E. Becker (2/5 interest), of Custer County, of State of Idaho claim by right of discovery and location 1500 X 600 feet, linear and horizontal measurement, on the Victory # 2 Lode, along the vein thereof, with all its dips, variations and angles; the same being 50 feet on said lode running westerly from the discovery stake and 1450 feet on said lode running easterly from the said discovery stake, together with 300 feet in width on each side of the middle of said vein at the surface; and all veins, lodes, ledges, deposits, mineral and surface ground within the lines of said claim.

Said claim is situated in the Blackbird Mining District, Lemhi County, State of Idaho, and is bounded and described as follows: Beginning at discovery stake thence 50 ft. in a westerly direction to West center end thence 300 ft. in a southerly direction to the Southwest corner thence 1500 ft. in an easterly direction to the Southeast corner thence 300 ft. in a northerly direction to East center end thence 300 ft. in the same northerly direction to the Northeast corner thence 1500 ft. in a westerly direction to the Northwest corner thence 300 ft. in a southerly direction to the West center end, thence 50 ft. in an easterly direction to discovery stake and place of beginning.

This claim is on the West slope of Indian Creek with the West end on the ridge between French gulch and Indian. It is about 1/2 mile from the head of Indian Creek and about one mile from Musgrove Creek.

This claim is joined on the West end by the Victory # 1 claim which is in French gulch and on the South side by the Victory # 3, to the place of beginning.

From this discovery stake, where this notice is posted

Date of discovery September, 1944
Staked and located October 16, 1944
Date of Certificate, October, 1944

C. E. Reamsnyder, F. F. Reamsnyder, David E. Bell and Troy E. Becker
Locators.

Recorded at the request of Troy E. Becker at 31 minutes past 10 o'clock A. M., November 3, 1944 in book 2 of Mining Claims, page 155 Records of District, Lemhi County, Idaho

W. W. Simmonds
County Recorder

By: Edna E. Richardson, Deputy

COPY

NOTICE OF LODE LOCATION

KNOW ALL MEN BY THESE PRESENTS, THAT C. E. Reasnyder (1/5 interest) and F. F. Reasnyder (1/5 interest) and David E. Bell (1/5 interest) and Troy E. Becker (2/5 interest) of Custer County, State of Idaho claim by right of discovery and location 1500 X 600 feet, linear and horizontal measurement, on the Victory # 3 Lode, along the vein thereof, with all its dips, variations and angles; the same being 50 feet on said lode running westerly from the discovery stake, and 1450 feet on said lode running easterly from the said discovery stake, together with 300 feet in width on each side of the middle of said vein at the surface; and all veins, lodes, ledges, deposits, mineral and surface ground within the lines of said claim.

Said claim is situated in the Blackbird Mining District, Lemhi County, State of Idaho, and is bounded and described as follows: Beginning at discovery stake thence 50 ft. in a westerly direction to West center end thence 300 feet in a southerly direction to the Southwest corner thence 1500 ft. in an easterly direction to the Southeast corner thence 300 ft. in a northerly direction to East center end thence 300 ft. in the same northerly direction to the Northeast corner thence 1500 ft. in a westerly direction to the Northwest corner thence 300 ft. in a southerly direction to the West center end thence 50 ft. in an easterly direction to discovery stake and place of beginning.

This claim is on the West slope of Indian Creek with the West end on the ridge between French gulch and Indian. It is about 1/2 mile from the head of Indian Creek and about one mile from Musgrove Creek.

This claim is joined on the North side by the Victory # 2 claim and on the West end by the Victory # 4 which is in French gulch. to the place of beginning.

From this discovery stake, where this notice is posted

Date of discovery September, 1944
Staked and located October 16, 1944
Date of Certificate, October, 1944

C. E. Reasnyder, F. F. Reasnyder, David E. Bell and Troy E. Becker
Locators.

Recorded at the request of Troy E. Becker at 33 minutes past 10 o'clock A. M., November 3, 1944 in book 2 of Mining Claims, page 155 Records of District, Lemhi County, Idaho

F. W. Simmonds
County Recorder

By: Edna E. Reichardson, Deputy

COPY

NOTICE OF LODE LOCATION

KNOW ALL MEN BY THESE PRESENTS, THAT C. E. Reamsnyder (1/5 interest) F. F. Reamsnyder (1/5 interest) David E. Bell (1/5 interest) and Troy E. Becker (2/5 interest) of Custer County, State of Idaho claim by right of discovery and location 1500 X 600 feet, linear and horizontal measurement, on the Victory # 4 Lode, along the vein thereof, with all its dips, variations and angles; the same being 50 feet on said lode running easterly from the discovery stake, and 1450 feet on said lode running westerly from the said discovery stake, together with 300 feet in width on each side of the middle of said vein at the surface; and all veins, lodes, ledges, deposits, mineral and surface ground within the lines of said claim.

Said claim is situated in the Blackbird Mining District, Lemhi County, State of Idaho, and is bounded and described as follows: Beginning at Discovery stake thence 50 ft. in an easterly direction to the East center and thence 300 ft. in a southerly direction to the Southeast corner thence 1500 ft. in a westerly direction to the Southwest corner thence 300 ft. in a northerly direction to the West center and thence 300 ft. in the same northerly direction to the Northwest corner thence 1500 ft. in an easterly direction to the Northeast corner thence 300 ft in a southerly direction to the East center and thence 50 ft. in a westerly direction to discovery stake and place of beginning.

This claim is in French gulch with the east end on the ridge between French gulch and Indian Creek.

This claim is joined on the North side by the Victory # 1 claim and on the East end by the Victory # 3 claim and on the West end by the Victory # 5. to the place of beginning.

From this discovery stake, where this notice is posted

Date of discovery ,19
Staked and located October 16, 1944
Date of Certificate, October , 1944

C. E. Reamsnyder, F. F. Reamsnyder, David E. Bell and Troy E. Becker
Locators.

Recorded at the request of Troy E. Becker at 34 minutes past 10 o'clock A. M., November 3rd, 1944 in book 2 of Mining Claims, page 156 Records of District, Lemhi County, Idaho

E. W. Simmonds
County Recorder

By: Edna E. Richardson, Deputy

COPY

NOTICE OF LODE LOCATION

KNOW ALL MEN BY THESE PRESENTS, THAT C. E. Reamsnyder (1/5 interest) F. F. Reamsnyder (1/5 interest) David E. Bell (1/5 interest) and Troy E. Becker (2/5 interest) of Custer County, of State of Idaho claim by right of discovery and location 1500 X 600 feet, linear and horizontal measurement, on the Victory # 5 Lode, along the vein thereof, with all its dips, variations, and angles; the same being 50 feet on said lode running easterly from the discovery stake, and 1450 feet on said lode running westerly from the said discovery stake, together with 300 feet in width on each side of the middle of said vein at the surface; and all veins, lodes, ledges, deposits, mineral and surface ground within the lines of said claim.

Said claim is situated in the Blackbird Mining District, Lemhi County, State of Idaho, and is bounded and described as follows: Beginning at discovery stake thence 50 ft. in an easterly direction to the East center end thence 300 ft. in a southerly direction to the Southeast corner thence 1500 ft. in a westerly direction to the Southwest corner thence 300 ft. in a northerly direction to the West center end thence 300 ft. in the same northerly direction to the Northwest corner thence 1500 ft. in an easterly direction to the Northeast corner thence 300 ft. in a southerly direction to the East center end thence 50 ft. in a westerly direction to discovery stake and place of beginning.

This claim is in French gulch and is on the East side of the ridge between French gulch and Indian Creek.

This claim is joined on the North side by the Victory claim and on the East end by the Victory # 4. to the place of beginning.

From this discovery stake, where this notice is posted

Date of discovery , 19
Staked and located October 16, 1944
Date of Certificate, October , 1944

C. E. Reamsnyder, F. F. Reamsnyder, David E. Bell and Troy E. Becker
Locators.

Recorded at the request of Troy E. Becker at 32 minutes past 10 o'clock A. M., November 3, 1944 in book 2 of Mining Claims, page 154
Records of District, Lemhi County, Idaho
W. W. Simmonds
County Recorder
By: Edna E. Richardson, Deputy

COPY

NOTICE OF QUARTZ LOCATION

TO WHOM IT MAY CONCERN:

Notice is hereby given, that C. E. Reamsnyder and Troy E. Becker citizens of the United States of America, of the age of twenty-one years, did on the 15th day of July, 1947 discover a vein or lode of Quartz or rock in place, bearing gold, silver or other precious metals or valuable deposits, within the limits of the hereinafter described claim, do this 15th day of July, 1947, hereby locateunder and in accordance with the Revised Statutes of the United States (Chapter VI Title XXXII and laws of the State of Idaho the Victory # 6 MINING CLAIM;
That said claim extends 50 linear feet in a westerly direction, along said vein or lode from the point of discovery, and 1450 linear feet in an easterly direction along said vein or lode from the point of discovery; and extends 300 feet on the south side from the middle of said ledge and 300 feet on the north side from the middle of said ledge. That said point of discovery is shown by a certain cut and is 100 linear feet in an easterly direction from the top of the ridge separating French Gulch and Indian Creek
(Here state any natural object or monument which will identify the point of discovery or the location)
both are tributaries to Musgrove Creek,

The adjoining claims are: The Victory # 3 on the North and the Victory # 7 on the West.

That said claim is situate in the Blackbird Mining District, in the County of Lemhi, State of Idaho.

LOCATORS C. E. Reamsnyder
Troy E. Becker

STATE OF IDAHO
County of Lemhi,

I hereby certify that thisinstrument was filed for record at request of Troy E. Becker at 35 Minutes past 10 o'clock A. M., this 6th day of October, A. D. 1947 in my office, and duly recorded in book 3 of Mining Claims, at page 253

W. W. Simmonds
Ex-Officio Recorder
Lemhi County, Idaho
By: Dorothy M. McFrederick, Deputy

COPY

NOTICE OF QUARTZ LOCATION

TO WHOM IT MAY CONCERN:

Notice is hereby given, that C. E. Reamsnyder and Troy E. Becker citizens of the United States of America, of the age of twenty-one years, did on the 15th day of July, 1947 discover a vein or lode of Quartz or rock in place, bearing gold, silver, or other precious metals or valuable deposits, within the limits of the hereinafter described claim, do this 15th day of July, 1947, hereby locate under and in accordance with the Revised Statutes of the United States (Chapter VI Title XXXII and laws of the State of Idaho the Victory # 7 MINING CLAIM;
That said claim extends 1450 linear feet in a westerly direction, along said vein or lode from the point of discovery, and 50 linear feet in an easterly direction along said vein or lode from the point of discovery; and extends 300 feet on the south side from the middle of said ledge and 300 feet on the north side from the middle of said ledge. That said point of discovery is shown by a certain cut and is 20 linear feet in a westerly direction from the top of the ridge separating French Gulch and Indian Creek

(Here state any natural object or monument which will identify the point of discovery or the location)

both are tributaries to Musgrove Creek.

The adjoining claims are: Victory # 6 in the East and Victory # 8 on the West and Victory # 4 on the North.

That said claim is situate in the Blackbird Mining District, in the County of Lemhi, State of Idaho.

LOCATORS C. E. Reamsnyder
Troy E. Becker

STATE OF IDAHO
County of Lemhi,

I hereby certify that this instrument was filed for record at request of Troy E. Becker at 36 Minutes past 10 o'clock A. M., this 6th day of October, A. D. 1947 in my office, and duly recorded in book 3 of Mining Claims, at page 253

W. W. Simmonds
Ex-Officio Recorder
Lemhi County, Idaho
By: Dorothy M. McFrederick, Deputy

COPY

NOTICE OF QUARTZ LOCATION

TO WHOM IT MAY CONCERN:

Notice is hereby given, that C. E. Reamsnyder and Troy E. Becker citizens of the United States of America of the age of twenty-one years, did on the 15th day of July, 1947 discover a vein or lode of Quartz or rock in place, bearing gold, silver, or other precious metals or valuable deposits, within the limits of the hereinafter described claim, do this 15th day of July, 1947, hereby locate under and in accordance with the Revised Statutes of the United States (Chapter VI Title XXXII and laws of the State of Idaho the Victory # 8 MINING CLAIM;
That said claim extends 200 linear feet in an easterly direction, along said vein or lode from the point of discovery, and 1300 linear feet in a westerly direction along said vein or lode from the point of discovery; and extends 300 feet on the south side from the middle of said ledge and 300 feet on the north side from the middle of said ledge. That said point of discovery is shown by a certain cut and is 1600 linear feet in a westerly direction from the top of the ridge separating French Gulch and Indian Creek

(Here state any natural object or monument which will identify the point of discovery or the location)

It is on the East slope of French Gulch a tributary to Musgrove Creek.

The adjoining claims are: Victory # 7 on the East, Victory # 5 on the North and Victory # 9 on the West.

That said claim is situate in the Blackbird Mining District, in the County of Lemhi, State of Idaho.

LOCATORS C. E. Reamsnyder
Troy E. Becker

STATE OF IDAHO
COUNTY of LEMHI,

I hereby certify that this instrument was filed for record at request of Troy E. Becker at 37 Minutes past 10 o'clock A. M., this 6th day of October, A. D. 1947 in my office, and duly recorded in book 3 of Mining Claims, at page 254

W. W. Simmonds
Ex-Officio Recorder
Lemhi County, Idaho
By: Dorothy M. McFrederick, Deputy

COPY

NOTICE OF QUARTZ LOCATION

TO WHOM IT MAY CONCERN:

Notice is hereby given, that C. E. Reamsnyder and Troy E. Becker citizens of the United States of America, of the age of twenty-one years, did on the 16th day of July, 1947 discover a vein or lode of Quartz or rock in place, bearing gold, silver, or other precious metals or valuable deposits, within the limits of the hereinafter described claim, do this 16th day of July, 1947, hereby locate under and in accordance with the Revised Statutes of the United States (Chapter VI Title XXXII and laws of the State of Idaho the Victory # 9 MINING CLAIM;
That said claim extends 100 linear feet in an easterly direction, along said vein or lode from the point of discovery, and 1400 linear feet in a westerly direction along said vein or lode from the point of discovery; and extends 300 feet on the south side from the middle of said ledge and 300 feet on the north side from the middle of said ledge. That said point of discovery is shown by a certain cut and is 200 linear feet in a westerly direction from the bottom of French Gulch and is on the West slope of
(Here state any natural object or monument which will identify the point of discovery or the location)
French Gulch. It is about 1000 ft. in a northerly direction from the junction of French Gulch and Musgrove Creek.

The adjoining claims are: Victory # 8 on the East and Victory # 10 on the North.

That said claim is situate in the Blackbird Mining District, in the County of Lemhi, State of Idaho.

LOCATORS. C. E. Reamsnyder
Troy E. Becker

STATE OF IDAHO
County of Lemhi,

I hereby certify that this instrument was filed for record at request of Troy E. Becker at 38 Minutes past 10 o'clock A. M., this 6th day of October, A. D. 1947 in my office, and duly recorded in book 3 of Mining Claims, at page 254

W. W. Simmonds,
Ex-Officio Recorder
Lemhi County, Idaho
By: Dorothy M. McFrederick, Deputy

COPY

NOTICE OF QUARTZ LOCATION

TO WHOM IT MAY CONCERN:

Notice is hereby given, that C. E. Reamsnyder and Troy E. Becker citizens of the United States of America, of the age of twenty-one years, did on the 16th day of July, 1947 discover a vein or lode of Quartz or rock in place, bearing gold, silver, or other precious metals or valuable deposits, within the limits of the hereinafter described claim, do this 16th day of July, 1947, hereby locate under and in accordance with the Revised Statutes of the United States (Chapter VI Title XXXII and laws of the State of Idaho the Victory # 10 MINING CLAIM;
That said claim extends 100 linear feet in an easterly direction, along said vein or lode from the point of discovery, and 1400 linear feet in a westerly direction along said vein or lode from the point of discovery; and wxtends 300 feet on the south side from the middle of sind ledge and 300 feet on the north side from the middle of said ledge. That said point of discovery is shown by a certain cut and is 1600 linear feet in a northerly direction from the junction of French Gulch and Musgrove Creek. It is on the

(Here state any natural object or monument which will identify the point of discovery or the location)

West slope of French Gulch and overlaps the ridge onto the East slope of Musgrove Creek.

The adjoining claims are: Victory # 9 on the South, Victory # 5 on the East and Victory # 11 on the North.

That said claim is situate in the Blackbird Mining District, in the County of Lemhi, State of Idaho.

LOCATORS C. E. Reamsnyder
Troy E. Becker

STATE OF IDAHO
County of Lemhi,

I hereby certify that this instrument was filed for record at request of Troy E. Becker at 39 Minutes past 10 o'clock A. M., this 6th day of October, A. D. 1947 in my office, and duly recorded in book 3 of Mining Claims, at page 255

W. W. Simmonds
Ex-Officio Recorder
Lemhi County, Idaho
By: Dorothy Mae McFrederick, Deputy

COPY

NOTICE OF QUARTZ LOCATION

TO WHOM IT MAY CONCERN:

Notice is hereby given, that C. E. Reamsnyder and Troy E. Becker Citizens of the United States of America, of the age of twenty-one years, did on the 16th day of July, 1947 discover a vein or lode of Quartz or rock in place, bearing gold, silver, or other precious metals or valuable deposits, within the limits of the hereinafter described claim, do this 16th day of July, 1947, hereby locate under and in accordance with the Revised Statutes of the United States (Chapter VI Title XXXII and laws of the State of Idaho the Victory # 11 MINING CLAIM;
That said claim extends 200 linear feet in an easterly direction, along said vein or lode from the point of discovery, and 1300 linear feet in a westerly direction along said vein or lode from the point of discovery; and extends 300 feet on the South side from the middle of said ledge and 300 feet on the North side from the middle of said ledge. That said point of discovery is shown by a certain cut and is about 1500 linear feet in a westerly direction from forks of French Gulch and the Cabin on French Gulch and is on

(Here state any natural object or monument which will identify the point of discovery or the location)

the West side of French Gulch.

The adjoining claims are: Victory on the East, Victory # 10 on the South and Victory # 12 on the North.

That said claim is situate in the Blackbird Mining District, in the County of Lemhi, State of Idaho.

LOCATORS C. E. Reamsnyder
Troy E. Becker

STATE OF IDAHO
County of Lemhi,

I hereby certify that this instrument was filed for record at request of Troy E. Becker at 40 Minutes past 10 o'clock A. M. this 6th day of October, A. D. 1947 in my office, and duly recorded in book 3 of Mining Claims, at page 255

W. H. Simmonds,
Ex-Officio Recorder
Lemhi County, Idaho

By: Dorothy M. McFrederick, Deputy

COPY

NOTICE OF QUARTZ LOCATION

TO WHOM IT MAY CONCERN:

Notice is hereby given, that C. E. Reamsnyder and Troy E. Becker citizens of the United States of America, of the age of twenty-one years, did on the 17th day of July, 1947 discover a vein or lode of Quartz or rock in place, bearing gold, silver, or other precious meatls or valuable deposits, within the limits of the hereinafter described claim, do this 17th day of July, 1947, hereby locate under and in accordance with the Revised Statutes of the United States (Chapter VI Title XXXII and laws of the State of Idaho the Victory # 12 MINING CLAIM;
That said claim extends 50 linear feet in an easterly direction, along said vein or lode from the point of discovery, and 1450 linear feet in a westerly direction along said vein or lode from the point of discovery; and extends 300 feet on the South side from the middle of said ledge and 300 feet on the North side from the middle of said ledge. That said point of discovery is shown by a certain cut and is about 1500 linear feet in a Northwesterly direction from the forks of French Gulch and the Cabin. And is on the West slope
(Here state any natural object or monument which will identify the point of discovery or the location)
of the West fork of French Gulch and is up on the ridge toward Musgrove Creek which is to the southwest.

The adjoining Claims are: Victory # 11 on the South and Victory # 13 on the East.

That said claim is situate in the Blackbird Mining District, in the County of Lemhi, State of Idaho.

LOCATORS C. E. Reamsnyder
Troy E. Becker

STATE OF IDAHO
County of Lemhi,

I hereby certify that this instrument was filed for record at request of Troy E. Becker at 41 Minutes past 10 o'clock A. M., this 6th day of October, A. D. 1947 in my office, and duly recorded in book 3 of Mining Claims, at page 256

R. W. Simmonds
Ex-Officio Recorder
Lemhi County, Idaho
By: Dorothy M. McFrederick, Deputy

COPY

NOTICE OF QUARTZ LOCATION

TO WHOM IT MAY CONCERN:

Notice is hereby given, that C. E. Reamsnyder and Troy E. Becker citizens of the United States of America, of the age of twenty-one years, did on the 17th day of July, 1947, discover a vein or lode of Quarts or rock in place, bearing gold, silver, or other precious metals or valuable deposits, within the limits of the hereinafter described claim, do this 17th day of July, 1947, hereby locate under and in accordance with the Revised Statutes of the United States (Chapter VI Title XXXII and laws of the State of Idaho the Victory # 13 MINING CLAIM;
That said claim extends 750 linear feet in an easterly direction, along said vein or lode from the point of discovery, and 750 linear feet in an westerly direction along said vein or lode from the point of discovery; and extends 300 feet on the South side from the middle of said ledge and 300 feet on the North side from the middle of said ledge. That said point of discovery is shown by a certain cut and is about 600 linear feet in a northerly direction from junction of the forks of French Gulch and is up the West fork.
(Here state any natural object or monument which will identify the point of discovery or the location)
It covers both the West and East slopes of the West fork and onto the ridge separating the two forks of French Gulch.

The adjoining claims are: Victory on the South, Victory # 12 on the West and Victory # 14 on the East.

That said claim is situate in the Blackbird Mining District, in the County of Lemhi, State of Idaho.

LOCATORS C. E. Reamsnyder
Troy E. Becker

STATE OF IDAHO
County of Lemhi,
I hereby certify that this instrument was filed for record at request of Troy E. Becker at 42 Minutes past 10 o'clock A. M., this 6th day of October, A. D. 1947 in my office, and duly recorded in book 3 of Mining Claims, at page 256

W. W. Simmonds,
Ex-Officio Recorder
Lemhi County, Idaho
By: Dorothy M. McFrederick, Deputy

COPY

NOTICE OF QUARTZ LOCATION

TO WHOM IT MAY CONCERN:

Notice is hereby given, that C. E. Reamsnyder and Troy E. Becker citizens of the United States of America, of the age of twenty-one years, did on the 17th day of July, 1947 discover a vein or lode of Quartz or rock in place, bearing glod, silver, or other precious metals or valuable deposits, within the limits of the hereinafter described claim, so this 17th day of July, 1947, hereby locate under and in accordance with the Revised Statutes of the United States (Chapter VI Title XXXII and laws of the State of Idaho the Victory # 14 MINING CLAIM;
That said claim extends 1000 linear feet in an easterly direction, along said vein or lode from the point of discovery, and 500 linear feet in a westerly direction along said vein or lode from the point of discovery; and extends 300 feet on the South side from the middle of said ledge and 300 feet on the North side from the middle of said ledge. That said point of discovery is shown by a certain cut and is about 400 linear feet in a Northeasterly direction from the forks of French Gulch and the Cabin and is on the East fork

(Here state any natural object or monument which will identify the point of discovery or the location)

and covers both the West and East slopes of the East fork and goes to the top of the ridge separating French Gulch and Indian Creek.

The adjoining claims are: Victory # 1 on the South, Victory # 13 on the West and Victory # 15 on the East.

That said claim is situate in the Blackbird Mining District, in the County of Lemhi, State of Idaho.

LOCATORS C. E. Reamsnyder
Troy E. Becker

STATE OF IDAHO
County of Lemhi,

I hereby certify that this instrument was filed for record at request of Troy E. Becker at 43 Minutes past 10 o'clock A. M., this 6th day of October, A. D. 1947 in my office, and duly recorded in book 3 of Mining Claims, at page 257

W. W. Simmonds,
Ex-Officio Recorder
Lemhi County, Idaho
By: Dorothy M. McFrederick, Deputy

COPY

NOTICE OF QUARTZ LOCATION

TO WHOM IT MAY CONCERN:

Notice is hereby given, that C. E. Reamsnyder and Troy E. Becker citizens of the United States of America, of the age of twenty-one years, do did on the 18th day of July, 1947 discover a vein or lode of Quartz or rock in place, bearing gold, silver, or other precious metals or valuable deposits, within the limits of the hereinafter described claim, do this 18th day of July, 1947, hereby locate under and in accordance with the Revised Statutes of the United States (Chapter VI Title XXXII and laws of the State of Idaho the Victory # 15 MINING CLAIM;
That said claim extends 1450 linear feet in an easterly direction, along said vein or lode from the point of discovery, and 50 linear feet in a westerly direction along said vein or lode from the point of discovery; and extends 300 feet on the South side from the middle of said ledge and 300 feet on the North side from the middle of said ledge. That said point of discovery is shown by a certain cut and is 150 linear feet in an easterly direction from the top of the ridge that separates French Gulch and Indian Creek

(Here state any natural object or monument which will identify the point of discovery or the location)

and extends down in to Indian and covers the West slope and part of the East slope of Indian and is at the head of Indian Creek.

The adjoining claims are: Victory # 2 on the South, Victory # 14 on the West Victory # 16 on the North.

That said claim is situate in the Blackbird Mining District, in the County of Lemhi, State of Idaho.

LOCATORS C. E. Reamsnyder
Troy E. Becker

STATE OF IDAHO
County of Lemhi,

I hereby certify that this instrument was filed for record at request of Troy E. Becker at 44 Minutes past 10 o'clock A. M., this 6th day of October, A. D. 1947 in my office, and duly recorded in book 3 of Mining Claims, at page 257

W. W. Simmonds
Ex-Officio Recorder
Lemhi County, Idaho

By: Dorothy M. McFrederick, Deputy

COPY

NOTICE OF QUARTZ LOCATION

TO WHOM IT MAY CONCERN:

Notice is hereby given, that C. E. Reamsnyder and Troy E. Becker citizens of the United States of America, of the age of twenty-one years, did on the 18th day of July, 1947 discover a vein or lode of Quartz or rock in place, bearing gold, silver, or other precious metals or valuable deposits, within the limits of the hereinafter described claim, do this 18th day of July, 1947, hereby locate under and in accordance with the Revised Statutes of the United States (Chapter VI Title XXXII and laws of the State of Idaho the Victory # 16 MINING CLAIM;
That said claim extends 1400 linear feet in an easterly direction, along said vein or lode from the point of discovery, and 100 linear feet in a westerly direction along said vein or lode from the point of discovery; and extends 300 feet on the South side from the middle of said ledge and 300 feet on the North side from the middle of said ledge. That said point of discovery is shown by a certain cut and is about 300 linear feet in a Northeasterly direction from the extreme head of the West fork of Indian Creek and is on top of

(Here state any natural object or monument which will identify the point of discovery or the location)

the ridge at the head of Indian Creek with a part of Blackbird Creek on the North side. It covers the top of the ridge and extends a little down the North side.

The adjoining claims are: Victory # 15 on the South and Victory # 17 on the West.

That said claim is situate in the Blackbird Mining District, in the County of Lemhi, State of Idaho.

LOCATORS C. E. Reamsnyder
Troy E. Becker

STATE OF IDAHO
County of Lemhi,

I hereby certify that this instrument was filed for record at request of Troy E. Becker at 45 Minutes past 10 o'clock A. M., this 6th day of October, A. D. 1947 in my office, and duly recorded in book 3 of Mining Claims, at page 258

W. W. Simmonds
Ex-Officio Recorder
Lemhi County, Idaho

By: Dorothy M. McFrederick, Deputy

COPY

NOTICE OF QUARTZ LOCATION

TO WHOM IT MAY CONCERN:

Notice is hereby given, that C. E. Reamsnyder and Troy E. Becker citizens of the United States of America, of the age of twenty-one years, did on the 18th day of July, 1947 discover a vein or lode of Quarts or rock in place, bearing gold, silver, or other precious metals or valuable deposits, within the limits of the hereinafter described claim, do this 18th day of July, 1947, hereby locate under and in accordance with the Revised Statutes of the United States (Chapter VI Title XXXii and laws of the State of Idaho the Victory # 17 MINING CLAIM;
That said claim extends 50 linear feet in an easterly direction, along said vein or lode from the point of discovery, and 1450 linear feet in a westerly direction along said vein or lode from the point of discovery; and extends 300 feet on the South side from the middle of said ledge and 300 feet on the North side from the middle of said ledge. That said point of discovery is shown by a certain cut and is 150 linear feet in a Northerly direction from where the trail crosses from the head of French to the head of Indian going toward the Copper Creek ranger station. And is on top of
(Here state any natural object or monument which will identify the point of discovery or the location)
the ridge and covers said ridge that is at the head of the East fork of French Gulch and extends a little down the North side toward Blackbird Creek.

The adjoining claims are: Victory # 14 on the South, Victory # 16 on the East and Victory # 18 on the West.

That siad claim is situate in the Blackbird Mining District, in the County of Lemhi, State of Idaho.

LOCATORS C. E. Reamsnyder
Troy E. Becker

STATE OF IDAHO
County of Lemhi,

I hereby certify that this instrument was filed for record at request of Troy E. Becker at 46 Minutes past 10 o'clock A. M., this 6th day of October, A. D. 1947 in my office, and duly recorded in book 3 of Mining Claims, at page 258

W. W. Simmonds
Ex-Officio Recorder
Lemhi County, Idaho

By: Dorothy M. McFrederick, Deputy

COPY

NOTICE OF QUARTZ LOCATION

TO WHOM IT MAY CONCERN:

Notice is hereby given, that C. E. Reamsnyder and Troy E. Becker citizens of the United States of America, of the age of twenty-one years, did on the 19th day of July, 1947 discover a vein or lode of Quartz or rock in place, bearing gold, silver, or other precious metals or valuable deposits, within the limits of the hereinafter described claim, do this 19th day of July, 1947, hereby locate under and in accordance with the Revised Statutes of the United States (Chapter VI Title XXXII and laws of the State of Idaho the Victory # 18 MINING CLAIM;
That said claim extends 500 linear feet in an easterly direction, along said vein or lode from the point of discovery, and 1000 linear feet in a westerly direction along said vein or lode from the point of discovery; and extends 300 feet on the South side from the middle of said ledge and 300 feet on the North side from the middle of said ledge. That said point of discovery is shown by a certain cut and is 1500 linear feet in a northerly direction from the forks of French Gulch and is on the ridge and covers said ridge that is at the head of the West fork of French Gulch and
(Here state any natural object or monument which will identify the point of discovery or the location)
extends down the North side a little way toward Blackbird Creek.

The adjoining claims are: Victory # 13 on the South, Victory # 17 on the East and Victory # 19 on the West.

That said claim is situate in the Blackbird Mining District, in the County of Lemhi, State of Idaho.

LOCATORS C. E. Reamsnyder
Troy E. Becker

STATE OF IDAHO
County of Lemhi,

I hereby certify that this instrument was filed for record at request of Troy E. Becker at 47 Minutes past 10 o'clock A. M., this 6th day of October, A. D. 1947 in my office, and duly recorded in book 3 of Mining Claims, at page 259

W. H. Simmonds
Ex-Officio Recorder
Lemhi County, Idaho
By: Dorothy M. McFrederick, Deputy

COPY

NOTICE OF QUARTZ LOCATION

TO WHOM IT MAY CONCERN:

Notice is hereby given, that C. E. Reamnyder & Troy E. Becker citizens of the United States of America, of the age of twenty-one years, did on the 19th day of July, 1947 discover a vein or lode of Quartz or rock in place, bearing gold, silver, or other precious metals or valuable deposits, within the limits of the hereinafter described claim, do this 19th day of July, 1947, hereby locate under and in accordance with the Revised Statutes of the United States (Chapter VI Title XXXII and laws of the State of Idaho the Victory # 19 MINING CLAIM;
That said claim extends 100 linear feet in an easterly direction, along said vein or lode from the point of discovery, and 1400 linear feet in a westerly direction along said vein or lode from the point of discovery; and extends 300 feet on the South side from the middle os said ledge and 300 feet on the North side from the middle of said ledge. That said point of discovery is shown by a certain cut and is about 1700 linear feet in a northwesterly direction from the forks of French Gulch and is on top of the ridge at the
(Here state any natural object or monument which will identify the point of discovery or the location)
head of the West prong of the West fork of French Gulch and is to the northwest fo this fork.

The adjoining claims are: Victory # 12 on the South, Victory # 18 on the East. This is the Northwest claim of a block of 20 which is 5 claims wide a total distance of 3000 ft. and 4 claims long, a distance of 6000 ft.

That said claim is situated in the Blackbird Mining District, in the County of Lemhi, State of Idaho.

LOCATORS C. E. Reamnyder
Troy E. Becker

STATE OF IDAHO
County of Lemhi

I hereby certify that this instrument was filed for record at request of Troy E. Becker at 48 Minutes past 10 o'clock A. M., this 6th day of October, A. D. 1947 in my office, and duly recorded in book 3 of Mining Claims, at page 259

R. W. Simmonds
Ex-Officio Recorder
Lemhi, County, Idaho
By—Dorothy M. McFredarick
Deputy

Fees, $1.00 Paid

COPY

CLAIM OF MILL SITE

NOTICE IS HEREBY GIVEN, That the undersigned C. E. Reamsnyder and Troy E. Becker of Sunbeam, County of Custer, State of Idaho do hereby claim the occupation, possession and enjoyment of all and singular that tract or parcel of land not exceeding five acres, situate, lying and being in Blackbird Mining District, in the County of Lemhi in the State of Idaho bounded and described as follows, to-wit: beginning at this corner which is corner # 1 and the northwest corner, thence 400 ft to corner # 2 the southwest corner and is near Musgrove Creek, thence 600 ft down the creek to corner # 3 the southeast corner and thence 400 ft northeasterly to corner # 4 the northeast corner, thence 600 ft in a northwesterly direction to corner # 1 and place of beginning.

This claim is at the mouth of French Gulch and just above the junction of French Gulch and Musgrove Creek and extends down Musgrove Creek.

The above tract of ground is claimed as a Mill Site and is called the Victory # 1 Mill Site.

A copy of this Notice is posted on the # 1 corner of this claim and posts or stakes more than four feet high and four inches in diameter, marked with the name of this Mill Site and the corner it represented have been placed at each corner hereof.

WITNESS OUR HANDS AND SEALS THIS 19th day of July in the year of 1947

C. E. Reamsnyder

Troy E. Becker

STATE OF IDAHO
County of Lemhi,

I hereby certify that this instrument was filed for record at the request of Troy E. Becker at 49 minutes past 10 o'clock A. M., this 6th day of October A. D. 1947 in my office, and duly recorded in Book 3 of Mining Claims at page 260.

W. W. Simmonds
Ex-Officio Recorder

By Dorothy M. McFrederick, Deputy
Fees, $1.00 Paid

COPY

CLAIM OF MILL SITE

NOTICE IS HEREBY GIVEN, That the undersigned C. E. Reamsnyder and Troy E. Becker of Sunbeam, County of Custer, State of Idaho do hereby claim the occupation, possession and enjoyment of all and singular that tract or parcel of land not exceeding five acres, situate, lying and being in BlackBird Mining District, in the County of Lemhi in the State of Idaho bounded and described as follows, towit: Beginning at this corner which is corner # 1 and the northwest corner, thence 400 ft to corner # 2 the southwest corner which is next to Musgrove Creek, thence 600 ft down the creek to corner # 3 the southeast corner and thence 400 ft toward the hill to corner # 4 the northeast corner, thence 600 ft in a northwesterly direction to corner # 1 and place of beginning.

This claim is 600 ft below the mouth of French Gulch and is just to the southeast of the Victory # 1 mill site and extends down Musgrove Creek.

The above tract of ground is claimed as a Mill Site and is called the Victory # 2 Mill Site.

A copy of this Notice is posted on the # 1 corner of this claim and posts or stakes more than four feet high and four inches in diameter, marked with the name of this Mill Site and the corner it represented have been placed at each corner hereof.

WITNESS our hands and seals this 19th day of July in the year of 1947

C. E. Reamsnyder
Troy E. Becker

STATE OF IDAHO,
County of Lemhi,

I hereby certify that this instrument was filed for record at the request of Troy E. Becker at 50 minutes past 10 o'clock A. M. this 6th day of October A. D. 1947 in my office, and duly recorded in Book 3 of Mining Claims at page 260

W. W. Simmonds
Ex-Officio Recorder

By Dorothy M. McFrederick, Deputy
Fees, $1.00 Paid

COPY

QUITCLAIM DEED

THIS INDENTURE, Made the thirteenth day of December in the year of our Lord one thousand nine hundred and forty-three, between C. E. Reamsnyder and Trey E. Becker, both unmarried men, of Sunbeam, County of Custer, State of Idaho the parties of the first part, and Frank Lelande of Challis, County of Custer, State of Idaho the party of the second part:

WITNESSETH, That the said parties of the first part, for and in consideration of the sum of One and other information regarding said described property DOLLARS, of the United States of America, to each in hand paid by the said party of the second part, the receipt whereof is hereby acknowledged, do by these presents remise, release and forever QUITCLAIM, unto the said party of the second part, and to his heirs and assigns, an undivided 1/5 interest in lots, pieces or parcels of land, situate, lying and being in Blackbird Mining District, County of Lemhi, State of Idaho, bounded and particularly described as follows, to-wit:

The Victory and the Victory # 1, unpatented mining claims

TOGETHER With all and singular the tenements, hereditaments and appurtenances thereunto belonging or in anywise appertaining, and the reversion and reversions, remainder and remainders, rents, issues and profits thereof.

TO HAVE AND TO HOLD, All the singular, the said premises, together with the appurtenances, unto the said party, of the second part, and to his heirs and assigns forever.

IN WITNESS WHEREOF, The said parties of the first part have hereunto set their hands and seals, the day and year first above written.

Signed, Sealed and Delivered in Presence of: C. E. Reamsnyder
Trey E. Becker

Documentary stamps cancelled, amount $.55

Recorded February 8th, 1944 at 1 P.M. in the Book 37 of Deeds Page 371

W. W. Simmonds, Recorder; By: Ann Jakovac, Deputy

COPY

QUITCLAIM DEED

THIS INDENTURE, Made this 3rd day of February in the year of our Lord one thousand nine hundred and Forty-four between Frank Lelande, a widower of Challis County of Custer State of Idaho, the party of the first part, and Joseph L. Ausich of Mackay County of Custer State of Idaho, the party of the second part.

WITNESSETH, That the said party of the first part, for and in consideration of the sum of One and no/100 DOLLARS lawful money of the United States of America, to him in hand paid by the said party of the second part, the receipt whereof is hereby acknowledged, does by these presents, remise, release and forever QUITCLAIM, unto the said party of the second part, and to his heirs and assigns, all that certain lot, piece or parcel of land, situate, lying and being in Blackbird Mining District, County of Lemhi, State of Idaho, bounded and particularly described as follows, to-wit: An un-divided one-fifth interest in and to the following un-patented Lode Mining Claims: Victory and Victory # 1. For a more particular description reference is made to the Mining Records of Lemhi County.

Documentary stamps cancelled, amount $.55

STATE OF IDAHO,
COUNTY OF LEMHI,

I hereby certify that this instrument was filed for record at request of Jos. L. Ausich at 21 minutes past 11 o'clock A. M., this 23rd day of February, A. D. 1944 in my office, and duly recorded in Book 37 of Deeds at page 393

W. W. Simmonds
Ex-Officio Recorder
By: Ann Jakovac, Deputy

COPY

DEED TO MINING CLAIM-QUARTZ

THIS INDENTURE Made the 23rd day of September in the year of our Lord one thousand nine hundred and Forty-four between Joseph L. Ausich and Loins E. Ausich, Husband and Wife, both of Mackay, County of Custer, State of Idaho, the parties of the first part, and Troy E. Becker, the party of the second part,

WITNESSETH: That the said parties of the first part, for and in consideration of the sum of Two Hundred ($200.00) plus Three Hundred Total $500.00 Dollars of the United States of America, to them in hand paid by the said party of the second part, the receipt whereof is hereby acknowledged, have GRANTED, BARGAINED, SOLD, REMISED, RELEASED, And FOR-EVER QUITCLAIMED, and by these presents do grant, bargain sell, remise, release and forever quitclaim unto the said party of the second part, and to his heirs and assigns.

An undivided one-fifth interest in and to the following un-patented Lode Mining Claims: Victory and Victory # 1, lying and being in Blackbird Mining District., County of Lemhi, State of Idaho, For a more particular description, reference is made to the mining Records of Lemhi County.

Together with all dips, spurs, and angles, and also all the metals, ores gold and silver bearing quartz, rocks and earth therein; and all rights, privileges and franchises thereto incident, appendant and appurtenant, or therewith usually had and enjoyed; and, also, all and singular the tenements, hereditaments and appurtenances thereto belonging, or in any wise appretaining, and the rents, issues and profits thereof; and, also, all the estate, right, title interest, property, possession, claim and demand whatsoever, as well in law as in equity, of the said parties of the first part, of, in, or to said premises and every part and parcel thereof, with the appurtenances.

TO HAVE AND TO HOLD, All and singular the said premises, together with the appurtenances and privileges thereto incident, unto the party of the second part, his heirs and assigns forever.

IN WITNESS WHEREOF, The said parties of the first part have hereunto set their hands and seals the day and year first above written.

SIGNED, SEALED AND DELIVERED IN PRESENCE OF

Joseph L. Ausich
Lois E. Ausich

Documentary stamps cancelled, amount $.55

STATE OF IDAHO,
COUNTY OF LEMHI,
I hereby certify that this instrument was filed for record at request of Troy E. Becker at 9 o'clock A. M., this 17th day of October, A. D. 1944 in my office and duly recorded in Book 38 of Deeds at page 26

W. W. Simmonds
Ex-Officio Recorder

COPY

QUIT-CLAIM DEED

THE GRANTOR Troy E. Becker, unmarried man of Sunbeam in the County of Custer and State of Idaho for the consideration of One dollar in hand paid, convey and quit-claim to Glen G. Cutter of the County of King in the State of Washington an undivided one-fifth (1/5) interest in the following described Real Estate

> the Victory and Victory Nos. 1, 2, 3, 4, and 5, unpatented claims situate, lying and being in the Blackbird Mining district

situated in the County of Lemhi, State of Idaho.
Documentary Stamps cancelled, amount $.55
Dated June 2, 1945

Signed: Troy E. Becker

COPY

QUITCLAIM DEED OF LODE MINING CLAIMS

THIS INDENTURE, Made this 23rd day of October, 1950, between GLEN G. CUTTER and ADALINE CUTTER, husband and wife, of Seattle, Washington, parties of the First Part, and TROY E. BECKER and CHARLES E. BEAMENDER, of Challis, County of Custer, State of Idaho, the parties of the Second Part,

WITNESSETH:

That the parties of the first part, for and in consideration of One and No/100 Dollars, ($1.00), lawful money of the United States of America, and other good and sufficient consideration, to the parties of the first part in hand paid by the party of the second part, the receipt whereof is hereby acknowledged, hereby grant, bargain, sell, remise, release, convey and quitclaim unto the parties of the second part, their heirs and assigns forever, all the following described interest in and to the following described mining property:

All right, title & interest in and to the following patented mining lode claims in the Yankee Fork Mining District in Custer County, State of Idaho: FOURTH OF JULY, U. S. Patent No.821A; Fourth of July Millsite, U. S. Patent No.821B;

An undivided one-fifth interest in and to the following unpatented lode mining claims situate in the Blackbird Mining District in Lemhi County, State of Idaho: Victory, Victory Nos. 1,2,3,4, and 5;

TOGETHER with all the dips, spurs, angles and variations, also all the metals, ores, gold and silver-bearing quarts, rock and earth and all the petroleum, crude oil, naptha, maltha, gas, as phaltum and kindred mineral substances therein; and all the rights, privileges and franchises thereto incident, appendant and appurtenant, or therewith usually had and enjoyed; and also all and singular, the tenements, hereditaments and appurtenances thereto belonging, or in anywise appertaining and the rents, issues AND PROFITS THEREOF: AND ALSO all the estate, right, title, interest property, possession, claim and demand whatsoever, as well as law as in equity of the parties of the first part, of in or to the said premises, and every part and parcel thereof, with the appurtenances.

TO HAVE AND TO HOLD, all and singular, the said premises, together with the appurtenances and privileges thereto incident unto the Parties of the second part, their heirs and assigns forever.

IN WITNESS WHEREOF, the said parties of the first part have hereunto set their hands and seals the day and year first above written.

Glen G. Cutter
Adaline Cutter

Recorded: STATE OF IDAHO
County of Lemhi

Recorded at the request of Troy E. Becker November 8, 1950 at 40 minutes past 2 o'clock P.M., in Book 42 of DEEDS, page 561. Records of Lemhi County, Idaho

W. W. Simmonds, County Recorder
By: Dorothy McFrederick, Deputy

COPY

QUITCLAIM DEED

THIS INDENTURE, Made the 10th day of November in the year of our Lord one thousand nine hundred and fifty, between Troy E. Becker and Betty Ann Becker, husband and wife, and Charles E. Reamsnyder and Sarah E. Reamsnyder, husband and wife of Challis, County of Custer, State of Idaho the parties of the first part, and Margaret A. Becker of Challis, County of Custer, State of Idaho the party of the second part:

WITNESSETH, That the said parties of the first part, for and in consideration of the sum of Ten DOLLARS, lawful money of the United States of America, to in hand paid by the said party of the second part, the receipt whereof is hereby acknowledged, do by these presents remise, release and forever QUITCLAIM, unto the said party of the second part, and to her heirs and assigns, an undivided one/ interest in the Victory mine of land, situate, lying and being in Blackbird district, County of Lemhi, State of Idaho, bounded and particularly described as follows, to-wit:
An undivided one-fifth interest in and to the following unpatented lode mining claims situate in the Blackbird Mining District in Lemhi County, State of Idaho: Victory, Victory Nos. 1, 2, 3, 4, 5, 6, 7, 8, 9, 10, 11, 12, 13, 14, 15, 16, 17, 18, and 19, and Victory Mill-Sites Nos. 1, and 2.

TOGETHER With all and singular the tenements, hereditaments and appurtenances thereunto belonging or in anywise appertaining, and the reversion and reversions, remainder and remainders, rents, issues and profits thereof.

TO HAVE AND TO HOLD, All the singular, the said premises, together with the appurtenances, unto the said party of the second part, and to her heirs and assigns forever.

IN WITNESS WHEREOF, The said parties of the first part have hereunto set their hands and seals, the day and year first above written.

SIGNED, SEALED AND DELIVERED IN PRESENCE OF : Troy E. Becker
Betty Ann Becker
Charles E. Reamsnyder
Sarah E. Reamsnyder

STATE OF IDAHO
C ounty of Lemhi,

I hereby certify that this instrument was filed for record at request of Troy E. Becker at 6 minutes past 11 o'clock A. M., this 12th day of July, A. D. 1951 in my office, and duly recorded in Book 43 of Deeds at Page 228

W. W. Simmonds
Ex-Officio Recorder

By: Lois E. Stevens, Deputy

COPY

QUIT-CLAIM DEED

THE GRANTORS C. E. Reasmyder and Troy E. Becker, both unmarried men, of Sunbeam in the County of Custer and State of Idaho, for the consideration of One Dollar and other information in hand paid, convey and quit-claim to F. F. Reasmyder of the County of Custer in the State of Idaho an undivided one fifth (1/5) interest in the following described Real Estate

> The Victory and the Victory # 1, unpatented mining claims situate, lying and being in the Blackbird Mining district

situated in the County of Lemhi, State of Idaho.
Documentary stamps cancelled, amount $.55
Dated December 13, 1943

Signed: C. E. Reasmyder

Troy E. Becker

Recorded November 3, 1944 at 30 minutes past 10 o'clock A. M., in
Book 38 of Deeds page 48
Records of Lemhi County, Idaho
W. W. Simmonds, County Recorder; By Edna E. Richardson, Deputy

COPY

QUIT-CLAIM DEED

The grantor F. F. Reamsnyder of Sunbeam in the County of Custer and State of Idaho for the consideration of One dollar in hand paid, convey and quit-claim to Alice Reamsnyder of the County of Blaine in the State of Idaho an undivided one-fifth (1/5) interest int the following described Real Estate:

> the Victory and Victory Nos. 1, 2, 3, 4, and 5, unpatented mining claims situate, lying and being in the Blackbird Mining district

situated in the County of Lemhi, State of Idaho.

Documentary stamps cancelled, amount $.55
Dated December 3, 1945

Signed: F. F. Reamsnyder

COPY

Instrument No. 59733

QUITCLAIM DEED

THIS INDENTURE, Made the thirteenth day of December, in the year of our Lord one thousand nine hundred and forty-three, between C. E. Reamsnyder and Troy E. Becker of Sunbeam, County of Custer, State of Idaho the parties of the first part, and David E. Ball of Mackay, County of Custer, State of Idaho the party of the second part:

WITNESSETH, That the said parties of the first part, for and in consideration of the sum of One and the building of a road to said described property DOLLAR of the United States of America, to each in hand paid by the said party of the second part, the receipt whereof is hereby acknowledged, do by these presents, remise, release and forever QUITCLAIM, unto the said party of the second part, and to his heirs and assigns, an undivided 1/5 interest in all those certain lots, pieces or parcels of land, situate, lying and being in Blackbird Mining district, County of Lemhi, State of Idaho, bounded and particularly described as follows, to-wit:

the Victory and the Victory # 1, unpatented mining claims

Documentary Stamps Cancelled 2/23/44. Initialed D.E.B. Amount $.55

Together With all and singular the tenements, hereditaments and appurtenances thereunto belonging or in anywise appertaining, and the reversion and reversions, remainder and remainders, rents, issues and profits thereof.

TO HAVE AND TO HOLD, All the singular, the said premises, together with the appurtenances, unto the said party of the second part, and to his heirs and assigns forever.

IN WITNESS WHEREOF, The said parties of the first part have hereunto set their hand and seals, the day and year first above written.

C. E. Reamsnyder (SEAL)
Troy E. Becker (Seal)

Signed, Sealed and Delivered in Presence of

STATE OF IDAHO,)
: SS:
County of Custer)

On this 13 day of Dec., in the year 1943, before me John Boyd, a Notary Public in and for said State, personally appeared C. E. Reamsnyder and Troy E. Becker known to me to be the persons whose names subscribed to the within instrument, and acknowledged to me that they executed the same.

IN WITNESS WHEREOF, I have hereunto set my hand and affixed my official seal, the day and year in this certificate first above written.

John Boyd, Co. Recorder
by Thos S. McKenney, Deputy
Notary Public, residing at
Challis, Idaho

STATE OF IDAHO)
County of Lemhi)

I hereby certify that this instrument was filed for record at request of David E. Ball at 20 minutes past 11 o'clock A. M., this 23rd day of February, A. D. 1944 in my office, and duly recorded in Book 37 of Deeds at page 392.

W. W. Simmonds
Ex-Officio Recorder
By Ann Jakovac
Deputy

Fees, $1.00

Form # MF-103
Troy E. Becker
DMA # 1823X

Supplement to Application:

22.) Attached is Plan Map of workings and copies of Assays previously taken; a photostatic copy relative to copper was taken from the # 2 tunnel approximately seventy-five (75) feet from the Portal in three different places, and do not represent a general assay, but rather an assay on the high-grade copper stringers that are present throughout the # 2 tunnel in widths of a few inches to two feet. The assay certificate, relative to cobalt was taken from the lower or # 3 tunnel at the face. It shows the presence of cobalt, but other assays have been taken that show much higher value, but copies were not available at this time.

COPY

Telephone 3-3302

Hand Sample Serial 17237-9

ASSAY CERTIFICATE

UNION ASSAY OFFICE, Inc.

J. V. SADLER, President
A. C. SELBY, Vice-Pres. & Treas.
A. C. SELBY, Jr., Secretary

Salt Lake City, Utah

Mine I. S. 3126 Victory Mine

% Troy E. Becker, Sunbeam, Idaho

May 2, 1944

RESULTS PER TON OF 2000 POUNDS

NO.	CLASS	GOLD Oz. per Ton	VALUE GOLD	SILVER Oz. per Ton	LEAD Per Cent Wet	COPPER Per Cent	INSOL. Per Cent	ZINC Per Cent	SULPHUR Per Cent	IRON Per Cent	LIME Per Cent	Per Cent
1		0.070		3.5		19.59	8.8			37.2	None	
2		0.080		2.9		14.46	21.2			31.4	None	
3		Trace		0.3		1.33	80.4			9.4	None	

Remarks

Charges $

C. C. CRISMON
PRESIDENT

[illegible] CRISMON
[illegible]-PRESIDENT

ORRIN [illegible]ISHER
SECRETARY

R. R. CASTO
TREASURER

PHONE 3-7417

CRISMON & NICHOLS

229-231 SO. WEST TEMPLE ST.

P. O. BOX 1708

CERTIFICATE OF ASSAY

SALT LAKE CITY 10, UTAH Jan. 4, 1951

J. E. Roemsnyder

WE HAVE ASSAYED YOUR one SAMPLES AND FIND it TO CONTAIN AS FOLLOWS:

DESCRIPTION	NO.	OZS. GOLD PER TON	OZS. SILVER PER TON	PER CENT LEAD	PER CENT COPPER	PER CENT INSOL.	PER CENT IRON	PER CENT ZINC	PER CENT Cobalt	VALUE OF GOLD PER TON
Victory Mine		0.07	0.25						0.044	$2.45

REMARKS:

CHARGES $ 6.00 Paid.

CRISMON & NICHOLS

BY R. R. Casto

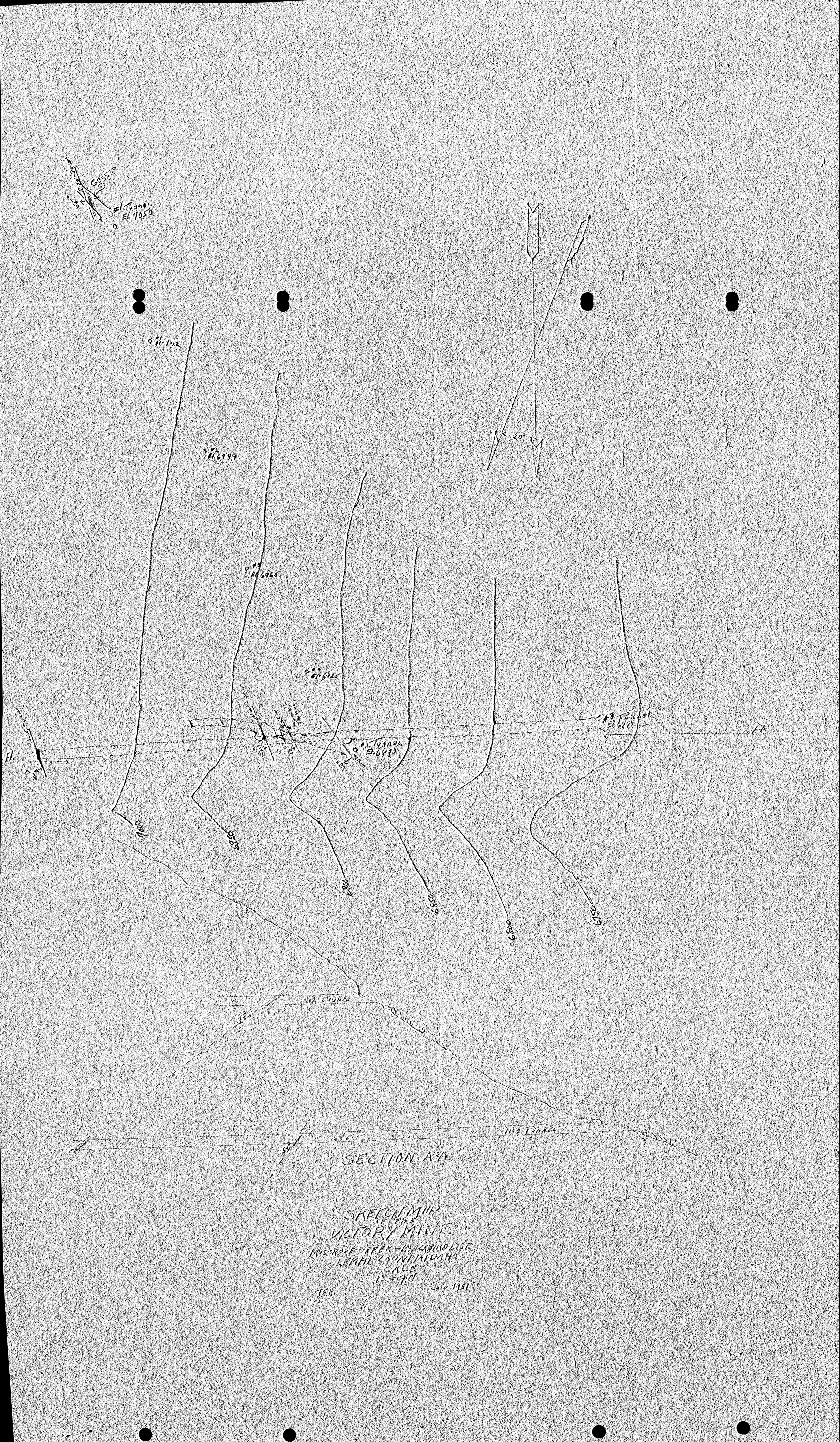

SKETCH MAP OF THE VICTORY MINE
MUSGROVE CREEK - BLACKROCK DIST.
LEMHI COUNTY, IDAHO
SCALE 1" = 40'
T.E.B. JULY 1951