CONTRACT MODIFYING MINING LEASE

Between: EARL KIMBALL, an unmarried man, A. W. KIMBALL and MINDA KIMBALL, husband and wife, HARMON KIMBALL and VELDORA KIMBALL, husband and wife, ROBERT L. WILSON, sometimes known as Robt. L. Wilson, and ELLEN M. WILSON, husband and wife, FRANCES ROBERTA WILSON, sometimes known as Roberta Wilson, a single woman, and GRACE ELEANOR CANTRALL, sometimes known as Grace Cantrall, an unmarried woman, all of Cascade, Idaho; and ROBERT R. JOHNSON, sometimes known as Bob Johnson, and ALVINA A. JOHNSON, husband and wife, of Missoula, Montana,
as

LESSORS,

and

PORTER BROS. CORPORATION,
a Delaware corporation,
Address: 411 Paulsen Bldg.,
Spokane 8, Wash.,
as

LESSEE.

THIS AGREEMENT, Made the 1st day of October, 1951, by and between EARL KIMBALL, an unmarried man, A. W. KIMBALL and MINDA KIMBALL, husband and wife, HARMON KIMBALL and VELDORA KIMBALL, husband and wife, ROBERT L. WILSON, sometimes known as Robt. L. Wilson, and ELLEN M. WILSON, husband and wife, FRANCES ROBERTA WILSON, sometimes known as Roberta Wilson, a single woman, and GRACE ELEANOR CANTRALL, Sometimes known as Grace Cantrall, an unmarried woman, all of Cascade, Valley County, Idaho, and ROBERT R. JOHNSON, sometimes known as Bob Johnson, and ALVINA A. JOHNSON, husband and wife, of Missoula, Montana, Parties of the

First Part, hereinafter referred to and designated as "Lessors", and the PORTER BROS. CORPORATION, a corporation organized and existing under and by virtue of the laws of the State of Delaware, and duly qualified to do business in the State of Idaho by virtue of full and complete compliance with the laws of the State of Idaho relative to foreign corporations doing business in Idaho, and whose post office address is 411 Paulsen Building, Spokane 8, Washington, Party of the Second Part, hereinafter referred to and designated as "Lessee",

W I T N E S S E T H:

WHEREAS, under date the 13th day of June, 1951, Mining Lease was made and entered into by and between the said lessors and lessee covering those certain placer mining claims located in Bear Valley, Valley County, Idaho, and more fully described in the certificates of location thereof recorded in the office of the County Recorder of Valley County, Idaho, in Book 5 of Placer Mining Records, and at the pages hereinafter designated, which said mining claims are listed and designated as follows, the figures opposite the name of each claim designating the page or pages in said Book 5 of said Placer Mining Records where the certificate of location of said claim is recorded, and the word "original" above the left-hand column indicating the original certificate of location and the word "amended" above the right-hand column indicating an amended certificate of location, and the names of the claims and the pages at which

said location certificates are recorded in said Book 5 of Placer Mining Records being as follows:

CLAIMS	ORIGINAL PLACER	ORIGINAL BOOK	ORIGINAL PAGE	AMENDED PLACER	AMENDED BOOK	AMENDED PAGE
Atom Bomb	"	5	177			
Bear Valley No. 1	"	5	580	"	5	69
Bear Valley No. 2	"	5	581	"	5	70
Bear Valley No. 3	"	5	582	"	5	72
Bear Valley No. 4	"	5	583	"	5	73
Bear Valley No. 5	"	5	584	"	5	74
Bear Valley No. 6	"	5	600	"	5	78
Bear Valley No. 7	"	5	601	"	5	79
Bear Valley No. 8	"	5	602	"	5	80
Bear Valley No. 9	"	5	603	"	5	82
Bear Valley No. 10	"	5	604	"	5	83
Bear Valley No. 11	"	5	605	"	5	84
Bear Valley No. 12	"	5	606	"	5	86
Bear Valley No. 13	"	5	607	"	5	87
Bear Valley No. 14	"	5	608	"	5	88
Bear Valley No. 15	"	5	195			
Bear Valley No. 16	"	5	196			
Buzzard	"	5	185			
Cache Creek	"	5	176			
Canyon	"	5	184			
Cub Creek	"	5	186			
Cook Creek	"	5	170			
Duke	"	5	182			
Elk Creek	"	5	169			
Frosty	"	5	179			
Lot 4	"	5	183			
Pole Creek	"	5	171			
Sack Creek	"	5	178			
Sheep Trail Creek	"	5	181			
South Forty	"	5	172			
Transfer	"	5	180			
White Hawk No. 1	"	5	609	"	5	76
White Hawk No. 3	"	5	197			
White Hawk No. 4	"	5	198			

and which said Mining Lease covers all of the "leased premises" to which reference is therein made;

And, WHEREAS, under date the 31st day of July, 1951, the said lessors and lessee made and entered into Supplementary Agreements to said Mining Lease supplementing and amending certain of the provisions thereof;

And, WHEREAS, the parties hereto have mutually agreed to further supplement and modify such Mining Lease in the manner and particulars hereinafter set forth;

NOW, THEREFORE, IT IS MUTUALLY AGREED That for and in consideration of the sum of Ten Dollars ($10.00) by the lessee to the lessors in hand paid, the receipt whereof is hereby acknowledged, such Mining Lease is supplemented and modified in the following particulars and respects:

The "leased premises" covered by said Mining Lease are hereby made to include, in addition to all other premises covered thereby, the BRIDGE Placer Mining Claim, the location notice of which is recorded in the office of the County Recorder of the County of Valley, State of Idaho, in Book 5 of Placer Mining Records at page 490 and the description in said record is hereby by this reference incorporated herein and said record is hereby referred to for a more particular description of said claim, and the parties hereto agree that such claim shall be covered by said Mining Lease and all agreements supplementary thereto, including this agreement, to the same extent and effect as though originally contained in and covered by such Mining Lease at the time of the execution and delivery thereof.

The sum of Six Thousand Dollars ($6,000.00) provided by such Mining Lease and Supplementary Agreement to be paid on or before October 1, 1951, by the lessee to the lessors has been paid, and the receipt thereof is hereby acknowledged, and the notice in writing of the election of the lessee to proceed under the terms of said Mining Lease and Supplementary Agreement

to be given to the lessors on or before October 1, 1951 has been given, and the receipt of such notice is hereby acknowledged.

The time specified in said Mining Lease and Supplementary Agreement, namely, January 1, 1952, within which the lessee is required thereby, should it elect to continue its operations thereunder, to notify the lessors in writing of such election and to pay the additional sum of Nineteen Thousand Dollars ($19,000.00) as a condition to the right of the lessee to proceed to continue its prospecting, testing and mining operations under the terms and conditions of said Mining Lease and Supplementary Agreement, is hereby extended and continued to the 1st day of January, 1953, Said sum of Nineteen Thousand Dollars ($19,000.00) when paid shall be paid to the lessors by depositing the same to their credit in the McCall Branch of The Idaho First National Bank, at McCall, Idaho.

All provisions of said Mining Lease for payment by lessee to lessors of "Guaranteed Annual Royalty" in the amount of One Hundred Thousand Dollars ($100,000.00) per year, and all agreements in said Mining Lease with reference to such "Guaranteed Annual Royalty", are hereby extended and continued for the period of one (1) year and the provisions of such Mining Lease with reference to such guaranteed annual royalty shall take effect and become operative under the terms thereof in the year 1953 and not sooner;

In the event the lessee shall commence and in good faith continue the installation and construction of a dredge at or

upon the "leased premises" in the year 1953, then all provisions of said Mining Lease for payment by lessee to lessors of "Guaranteed Annual Royalty" in the amount of One Hundred Thousand Dollars ($100,000.00) per year and all agreements in said Mining Lease with reference to such guaranteed annual royalty shall be thereby automatically extended and continued for the further period of one (1) year and the provisions of such Mining Lease with reference to such guaranteed annual royalty shall take effect and become operative under the terms of such Mining Lease in the year 1954 and not sooner;

In the event the "Mining Royalty" paid during the first year of the operation of a dredge on said leased premises shall not equal the "Guaranteed Annual Royalty" of One Hundred Thousand Dollars ($100,000.00) paid on or before December 31st in such year, then the amount which the lessee shall pay in addition to such mining royalty to make up said sum of One Hundred Thousand Dollars ($100,000.00) as guaranteed annual royalty shall be recouped and retained by lessee from any mining royalty in excess of One Hundred Thousand Dollars ($100,000.00) payable in the next succeeding calendar year. After said amount shall be recouped the balance of the mining royalty earned during such next succeeding year, if any, shall be paid over to the lessors.

If and in the event the production of uranium from the said leased premises shall be suspended or prohibited by any law or order of the United States of America or any of its agencies, or by the State of Idaho or any of its agencies, or in the event

the legitimate market for uranium shall be so curtailed or suspended as to substantially impair the salability of the uranium to be produced from said leased premises, and in any such event, then such Mining Lease shall be extended beyond the term therein set forth for the added period of time covered by such suspension or curtailment. In any calendar year in which such suspension or curtailment shall be in effect the "Mining Royalty" only need be paid.

Nothing herein contained shall change nor affect such Mining Lease nor Supplementary Agreement in any other part than is provided herein and such Mining Lease and Supplementary Agreement and the covenants and agreements therein shall remain in full force and effect as modified by this agreement.

All of the terms and conditions of said Mining Lease and Supplementary Agreement are hereby affirmed by each and all of the parties hereto as modified by this Modification Agreement.

IN WITNESS WHEREOF, the lessors have hereunto set their hands and the lessee has hereunto caused its corporate name to be subscribed by its President and Secretary first hereunto duly authorized by resolution of its board of directors, all as of the day and year herein first above written.

Earl Kimball

A. W. Kimball

Minda Kimball

Harmon Kimball

Veldora Kimball

Robert L. Wilson

Ellen M. Wilson

Frances Roberta Wilson

By: Robert L. Wilson, HER ATTORNEY-IN-FACT

Grace Eleanor Cantrall

Robert R. Johnson

Alvina R. Johnson

LESSORS

PORTER BROS. CORPORATION

By R. P. Porter, President

ATTEST:

E. L. Skidmore, Secretary

LESSEE

8-pho

STATE OF IDAHO)
) ss.
COUNTY OF VALLEY)

On this 5th day of October, in the year 1951, before me, the undersigned, a Notary Public in and for said State, personally appeared Earl Kimball, an unmarried man, A. W. Kimball and Minda Kimball, husband and wife, Robert L. Wilson, sometimes known as Robt. L. Wilson, and Ellen M. Wilson, husband and wife, and Grace Eleanor Cantrall, an unmarried woman, sometimes known as Grace Cantrall, known to me to be the persons whose names are subscribed to the within and foregoing instrument, and acknowledged to me that they executed the same.

IN WITNESS WHEREOF, I have hereunto set my hand and affixed my official seal, the day and year in this certificate first above written.

J. C. Lefever
Notary Public for Idaho,
Residing at Cascade, Idaho
My comm. expires: 5-1-52

STATE OF IDAHO)
) ss.
COUNTY OF VALLEY)

On this 5th day of October, in the year 1951, before me, the undersigned, a Notary Public in and for said State, personally appeared Robert L. Wilson, known to me to be the person whose name is subscribed to the within instrument as Attorney-in-Fact for Roberta Wilson, and acknowledged to me that he subscribed the name of Frances Roberta Wilson thereto as principal, and his own name as Attorney-in-Fact.

IN WITNESS WHEREOF, I have hereunto set my hand and affixed my official seal, the day and year in this certificate first above written.

J. C. Lefever
Notary Public for Idaho
Residing at Cascade, Idaho
My comm. expires: 5-1-52

STATE OF IDAHO)
) ss.
COUNTY OF IDAHO)

On this 4th day of October, in the year 1951, before me, the undersigned, a Notary Public in and for said State, personally appeared Harmon Kimball and Veldora Kimball, husband and wife, known to me to be the persons whose names are subscribed to the within instrument, and acknowledged to me that they executed the same.

IN WITNESS WHEREOF, I have hereunto set my hand and affixed my official seal, the day and year in this certificate first above written.

J. E. Graham
Notary Public for Idaho,
Residing at Grangeville, Idaho.
My comm. expires: June 1, 1954

STATE OF MONTANA ,)
COUNTY OF MISSOULA,) ss

On this 9th day of October, in the year 1951, before me, the undersigned, a Notary Public in and for said County and State, personally appeared Robert R. Johnson, sometimes known as Bob Johnson, and Alvina A. Johnson, husband and wife, known to me to be the persons whose names are subscribed to the within instrument, and acknowledged to me that they executed the same.

IN WITNESS WHEREOF, I have hereunto set my hand and affixed my official seal, the day and year in this certificate first above written.

Elsie E. Hartley
Notary Public for the County of
Missoula, State of Montana
Residing at Missoula, Mont.
My comm. expires: Mar. 31, 1953

(SEAL)

STATE OF IDAHO)
) ss.
COUNTY OF ADA)

On this 13th day of October, in the year 1951, before me, the undersigned, a Notary Public in and for said State, personally appeared R. P. Porter and D. L. Skidmore, known to me to be the President and Secretary, respectively, of Porter Bros. Corporation, the corporation that executed the foregoing instrument, and acknowledged to me that such corporation executed the same.

IN WITNESS WHEREOF, I have hereunto set my hand and affixed my official seal, the day and year in this certificate first above written.

Ferne Witt
Notary P blic for the State of Idaho
Residing at Boise, Idaho
My comm. expires: 4/8/54

SUPPLEMENTARY AGREEMENT TO MINING LEASE

THIS SUPPLEMENTARY AGREEMENT, Made and entered into this 31st day of Julh, 1951, by and between ROBERT L. WILSON, A. W. KIMBALL, ROBERT R. JOHNSON, for themselves, and EARL KIMBALL, MINDA KIMBALL, HARMON KIMBALL AND VELDORA KIMBALL, husband and wife, ELLEN M. WILSON, FRANCES ROBERTA WILSON, GRACE ELEANOR CANTRALL and ALVINA A. JOHNSON, by Robert L. Wilson, A. W. Kimball and Robert R. Johnson, their attorneys-in-fact, hereinafter referred to as lessors, and PORTER BROS. CORPORATION, a corporation organized and existing under and by virtue of the laws of the State of Delaware, and duly qualified to do business in the State of Idaho by virtue of full and complete compliance with the laws of the State of Idaho relative to foreign corporations doing business in Idaho, and whose post office address is 411 Paulsen Building, Spokane 8, Washington, hereinafter referred to as lessee,

W I T N E S S E T H:

WHEREAS, under date of June 13th, 1951, the lessors made a Mining Lease to the lessee covering certain unpatented placer mining claims located in Bear Valley, Valley County, Idaho and more particularly described in the certificates of location thereof recorded in the office of the County Recorder of Valley County, Idaho in Book 5 of Placer Mining records on the pages designated on pages 3 and 4 of the original Mining Lease between the parties hereto; and,

WHEREAS, it is provided in said original Mining Lease in

Section 4 on page 8 thereof that the lessee shall have the right and privilege to enter upon said leased premises and make certain tests during a period extending to August 1st, 1951; and,

WHEREAS, It is provided in said original Mining Lease in Section 7 on page 10 thereof that the lessors shall have delivered to the lessee an abstract of title covering said premises and that the lessee shall have to and including the 1st day of August, 1951 in which to determine whether the possessory title of the lessors in and to said premises is satisfactory; and,

WHEREAS, it is provided in said original Mining Lease in Section 8 on page 10 thereof that the lessee, after prospecting and testing said leased premises and after examination of the abstract of title, shall, if it elects to proceed further under the lease, on or before August 1, 1951 give the lessors written notice of its election to do so and pay to the lessors the sum of Six Thousand Dollars ($6,000.00), which election and payment shall extend the right of the lessee under said Mining Lease to January 1st, 1952, and which said date of payment is referred to in the second portion of Section 7 appearing on page 10 of said Mining Lease; and,

WHEREAS, the lessee has entered upon said premises and has been conducting tests as rapidly as possible but will be unable to complete the same by August 1st, 1951 and whereas it was contemplated that the United States Government would also be in the area making tests and would make the results of said

tests known to the lessee but the United States Government has failed up to this time to make such tests; and whereas further time is needed by the lessee to complete its preliminary testing work and whereas the lessee desires an extension of time within which to complete its testing work, examine abstract of title and make its first payment of Six Thousand Dollars ($6,000.00) in the event it desires to continue operations on the premises, and whereas it is also the desire of the lessors to grant such extension of time to the lessee to permit the lessee to complete its tests;

NOW, THEREFORE, in consideration of the sum of Ten Dollars ($10.00) and other valuable consideration by the lessee to the lessors in hand paid, the receipt whereof is hereby acknowledged, and in consideration of the covenants and agreements herein contained, on the part of the respective parties to be done and performed, each the lessors and lessee agrees as follows:

That the original Mining Lease dated June 13th, 1951 and entered into on that date between the lessors and the lessee be amended as follows:

"SECTION 4 (page 8):

Lessee shall, from the date hereof, have the right and privilege to enter upon said leased premises and test the same for placer gold and other minerals, ores, values and metals, by drilling holes, sinking shafts, or otherwise, upon said lands during a period extending to October 1st, 1951. Said right of prospecting may be continued by Lessee for the period herein provided for by Lessee complying with the terms and

conditions herein set forth.

When said testing and prospecting is completed, all drill holes, shafts and excavations shall be left in a reasonably safe condition.

SECTION 7 (page 10):

It is agreed that the lessors have ordered an abstract of title covering the said demised premises and that the same will be delivered to the Lessee at the earliest possible date, and that the Lessee shall have the same examined by its Attorney or Attorneys, and that the Lessee shall on or before October 1st, 1951, decide and determine as to whether the possessory title of the Lessors in and to the said demised premises is satisfactory to the Lessee.

It is agreed that the Lessee has or will pay for the cost of said abstract of title for the said leased premises, and in the event that it elects to make payment hereinafter called for on or before October 1st, 1951, that the Lessee shall receive credit for said payment for the cost of said abstract of title, and in the event it elects not to make said payment and not to proceed hereunder that it shall bear the entire cost and expense of said abstract of title, but shall deliver the same to the Lessors.

SECTION 8 (Page 10):

If Lessee, after prospecting and testing said leased premises, and after examination of the abstract of title shall elect to proceed further under this lease, it shall on or before October 1st, 1951, give Lessors written notice of

its election so to do, and shall pay to the Lessors the sum of Six Thousand Dollars ($6,000.00) and upon the payment of said sum shall have the right thereafter to continue to prospect, test, mine and dredge said property, but not beyond January 1, 1952.

If the Lessee, on or before January 1, 1952, elects to continue its operations hereunder it shall notify the Lessors in writing of such election, and shall on or before said date pay to the Lessors the additional sum of Nineteen Thousand Dollars ($19,000.00), and then, but not otherwise, the said Lessee may proceed to continue its prospecting, testing and mining operations under the terms and conditions herein provided."

In all respects other than those amended hereby, the original Mining Lease entered into between the parties on June 13, 1951 is in full force and effect.

IN WITNESS WHEREOF, the parties have hereunto subscribed their names as of the day and year herein first above written.

Robert L. Wilson
Robert L. Wilson

A. W. Kimball
A. W. Kimball

Robert R. Johnson
Robert R. Johnson

and

Earl Kimball
Earl Kimball

Minda Kimball
Minda Kimball

Harmon Kimball
Harmon Kimball

Veldora Kimball
Veldora Kimball

Ellen M. Wilson
Ellen M. Wilson

Frances Roberta Wilson
Frances Roberta Wilson

Grace Eleanor Cantrall
Grace Eleanor Cantrall

Alvina A. Johnson
Alvina A. Johnson

BY:

Robert L. Wilson
Robert L. Wilson

A. W. Kimball
A. W. Kimball

Robert R. Johnson
Robert R. Johnson
THEIR ATTORNEYS-IN-FACT

LESSORS

PORTER BROS. CORPORATION, a corporation

By R. P. Porter
R. P. Porter, President

(SEAL)

ATTEST:

D. L. Skidmore
D. L. Skidmore, Secretary

6-pho

STATE OF IDAHO,)
) ss.
COUNTY OF VALLEY,)

On this 31st day of July, in the year 1951, before me, the undersigned, a Notary Public in and for said State, personally appeared Robert L. Wilson, A. W. Kimball, known to me to be the persons whose names are subscribed to the within instrument, and acknowledged to me that they executed the same.

IN WITNESS WHEREOF, I have hereunto set my hand and affixed my official seal, the day and year in this certificate first above written.

s/s H. N. McMaster
Probate Judge
(SEAL) Residing at Cascade, Idaho

STATE OF WASHINGTON,)
) ss:
COUNTY OF SPOKANE,)

On this 6th day of August in the year 1951, before me, the undersigned, a Notary Public in and for said State, personally appeared R. P. Porter, known to me to be the President of the corporation that executed the foregoing instrument, and acknowledged to me that such corporation executed the same.

IN WITNESS WHEREOF, I have hereunto set my hand and affixed my official seal, the day and year in this certificate first above written.

/s/ Nelson B. Repsold
(SEAL) Notary Public for Washington
Residing at Spokane, Washington

STATE OF MONTANA,)
) ss.
COUNTY OF MISSOULA,)

On this 2nd day of August, 1951, before me, the undersigned, a Notary Public in and for said State, personally appeared ROBERT R. JOHNSON, known to me to be the person whose name is subscribed to the within instrument, and acknowledged to me that he executed the same.

IN WITNESS WHEREOF, I have hereunto set my hand and affixed my official seal, the day and year in this certificate first above written.

Elsie E. Hartley
Notary Public for the State of Montana,
Residing at Missoula, Montana

(SEAL)

Notary Public for the State of Montana
Residing at Missoula, Montana
My commission Expires Mar. 31, 1953

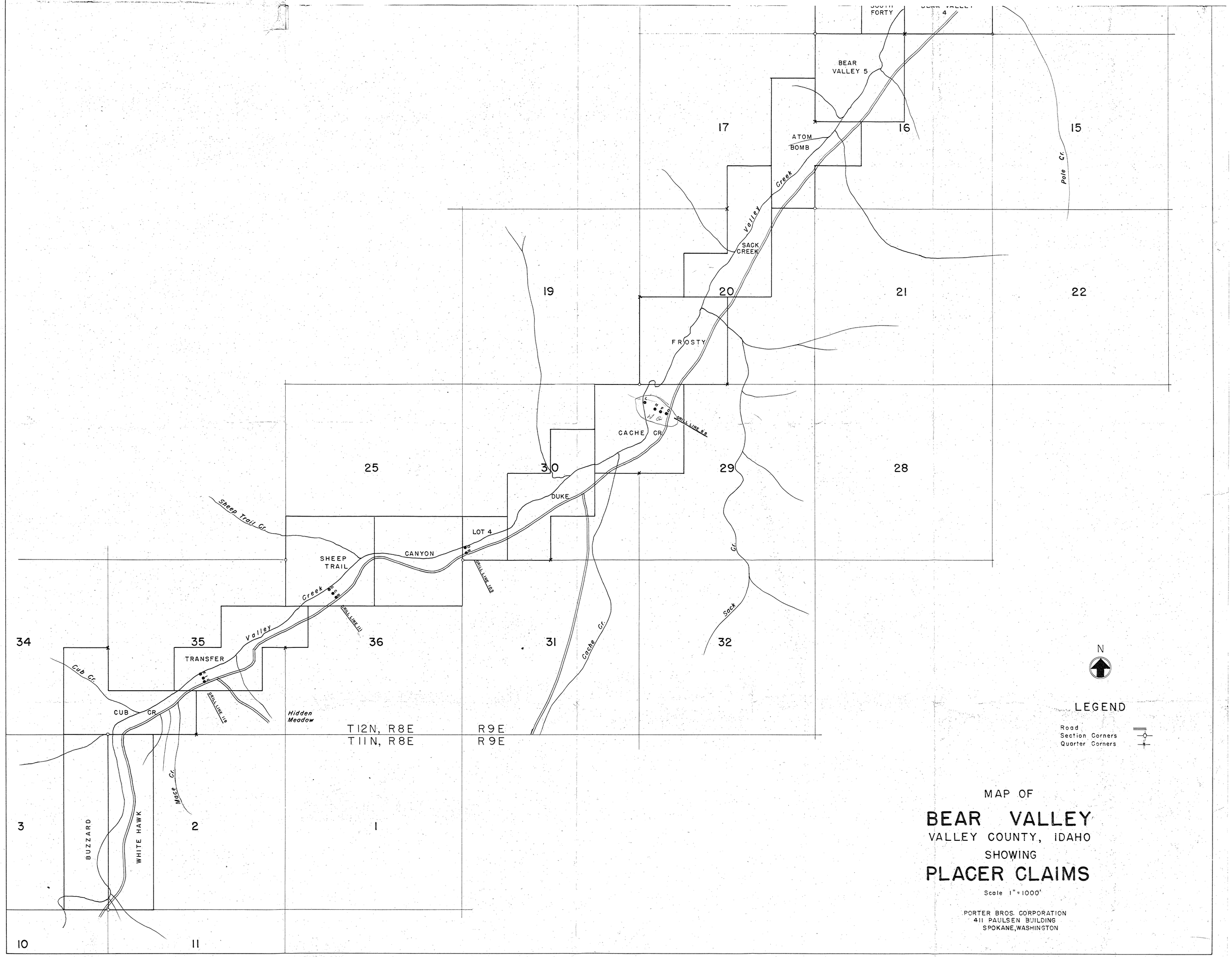
SOUTH FORTY
BEAR VALLEY 4
BEAR VALLEY 5
17
16
15
ATOM BOMB
Valley Creek
Pole Cr.
SACK CREEK
19
20
21
22
FROSTY
CACHE CR.
DRILL LINE 89
25
30
29
28
DUKE
Sheep Trail Cr.
LOT 4
CANYON
SHEEP TRAIL
DRILL LINE 103
Creek
DRILL LINE 111
Valley
Cr.
Sack
34
35
36
31
32
TRANSFER
Cub Cr.
Cache Cr.
CUB CR.
DRILL LINE 118
Hidden Meadow
T12N, R8E
T11N, R8E
R9E
R9E
Mace Cr.
3
2
1
BUZZARD
WHITE HAWK
10
11
N
LEGEND
Road
Section Corners
Quarter Corners
MAP OF
BEAR VALLEY
VALLEY COUNTY, IDAHO
SHOWING
PLACER CLAIMS
Scale 1" = 1000'
PORTER BROS. CORPORATION
411 PAULSEN BUILDING
SPOKANE, WASHINGTON

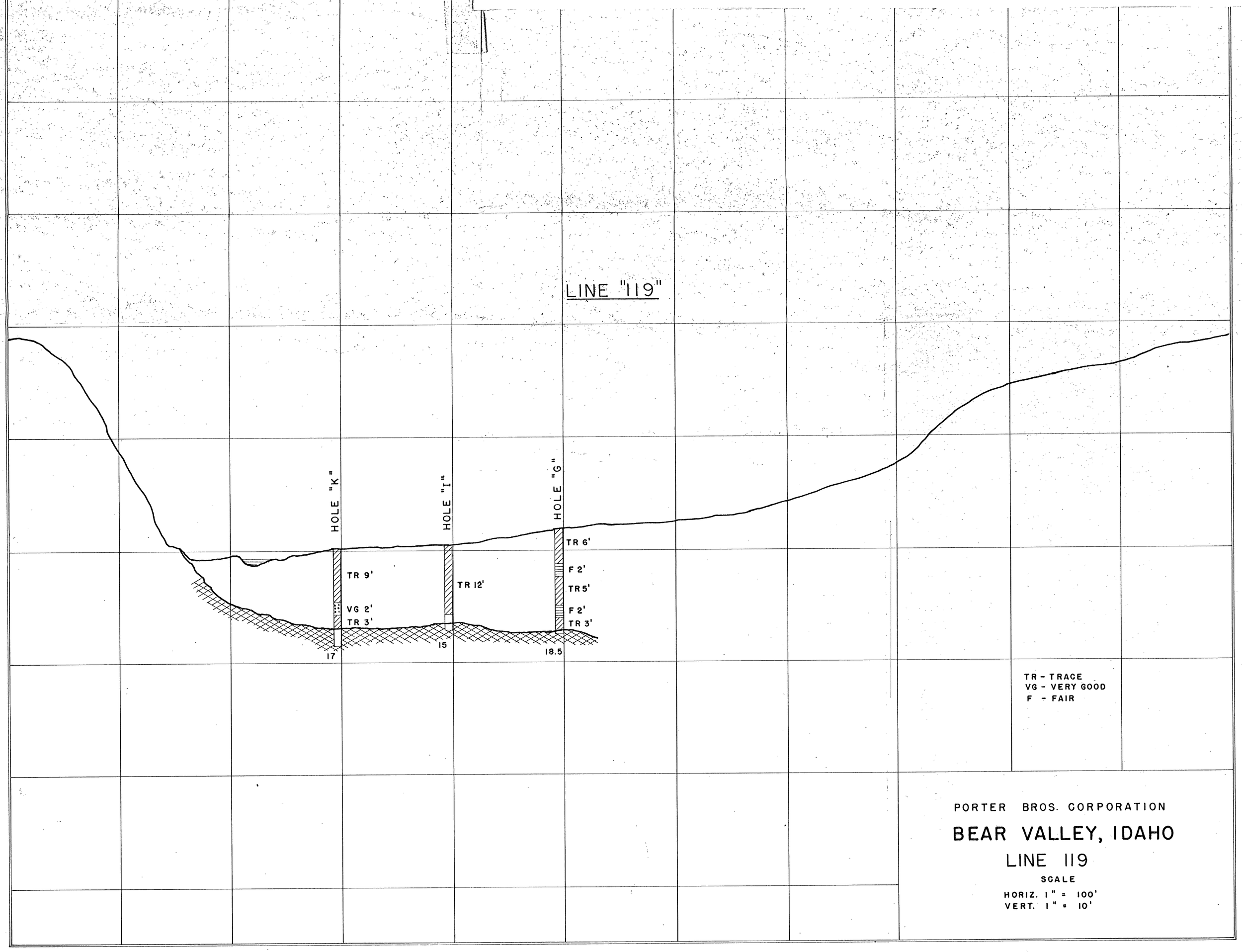
LINE "119"
HOLE "K"
HOLE "I"
HOLE "G"
TR 9'
VG 2'
TR 3'
TR 12'
TR 6'
F 2'
TR 5'
F 2'
TR 3'
17
15
18.5
TR - TRACE
VG - VERY GOOD
F - FAIR
PORTER BROS. CORPORATION
BEAR VALLEY, IDAHO
LINE 119
SCALE
HORIZ. 1" = 100'
VERT. 1" = 10'

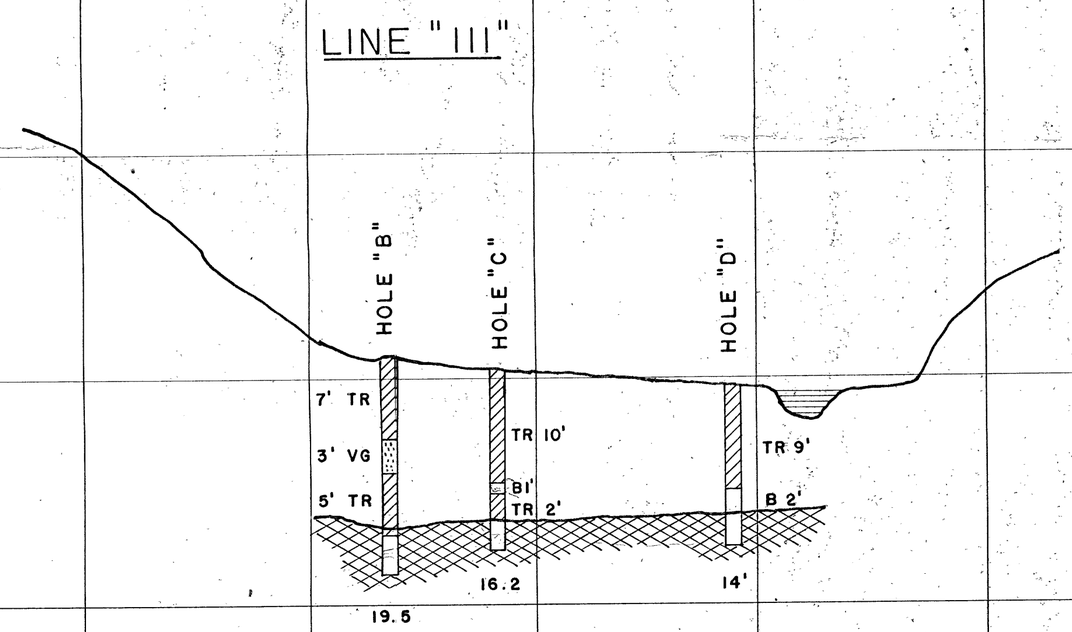

TR - TRACE
VG - VERY GOOD
B - BLANK

PORTER BROS. CORPORATION

BEAR VALLEY, IDAHO

LINE III

SCALE

HORIZ. 1" = 100'
VERT. 1" = 10'

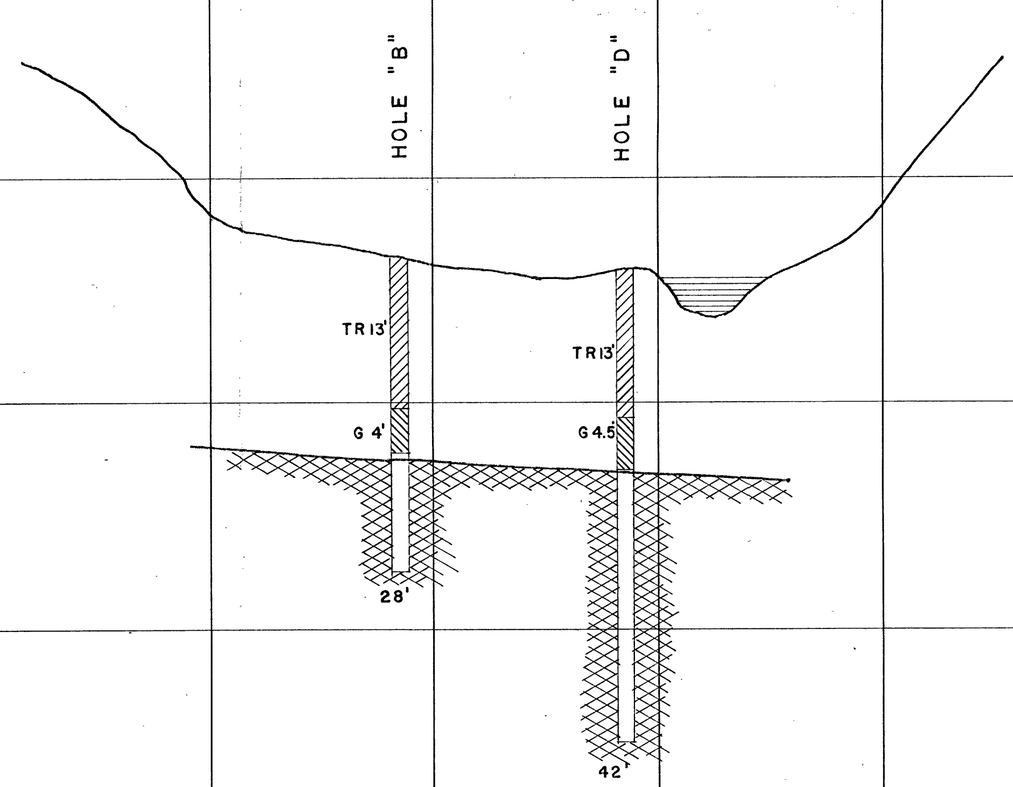

TR - TRACE
G - GOOD

PORTER BROS. CORPORATION

BEAR VALLEY, IDAHO

LINE 103

SCALE

HORIZ. 1" = 100'
VERT. 1" = 10'

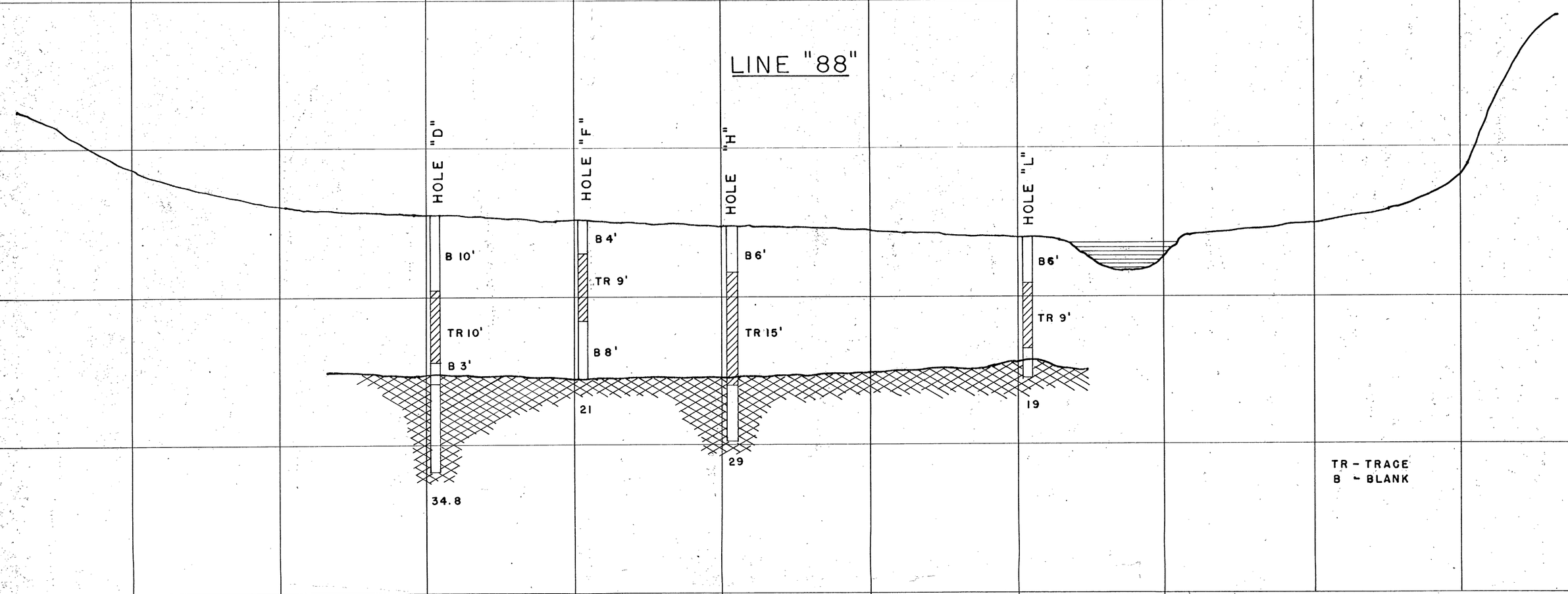

PORTER BROS. CORPORATION

BEAR VALLEY, IDAHO

LINE 88

SCALE

HORIZ. 1" = 100'
VERT. 1" = 10'

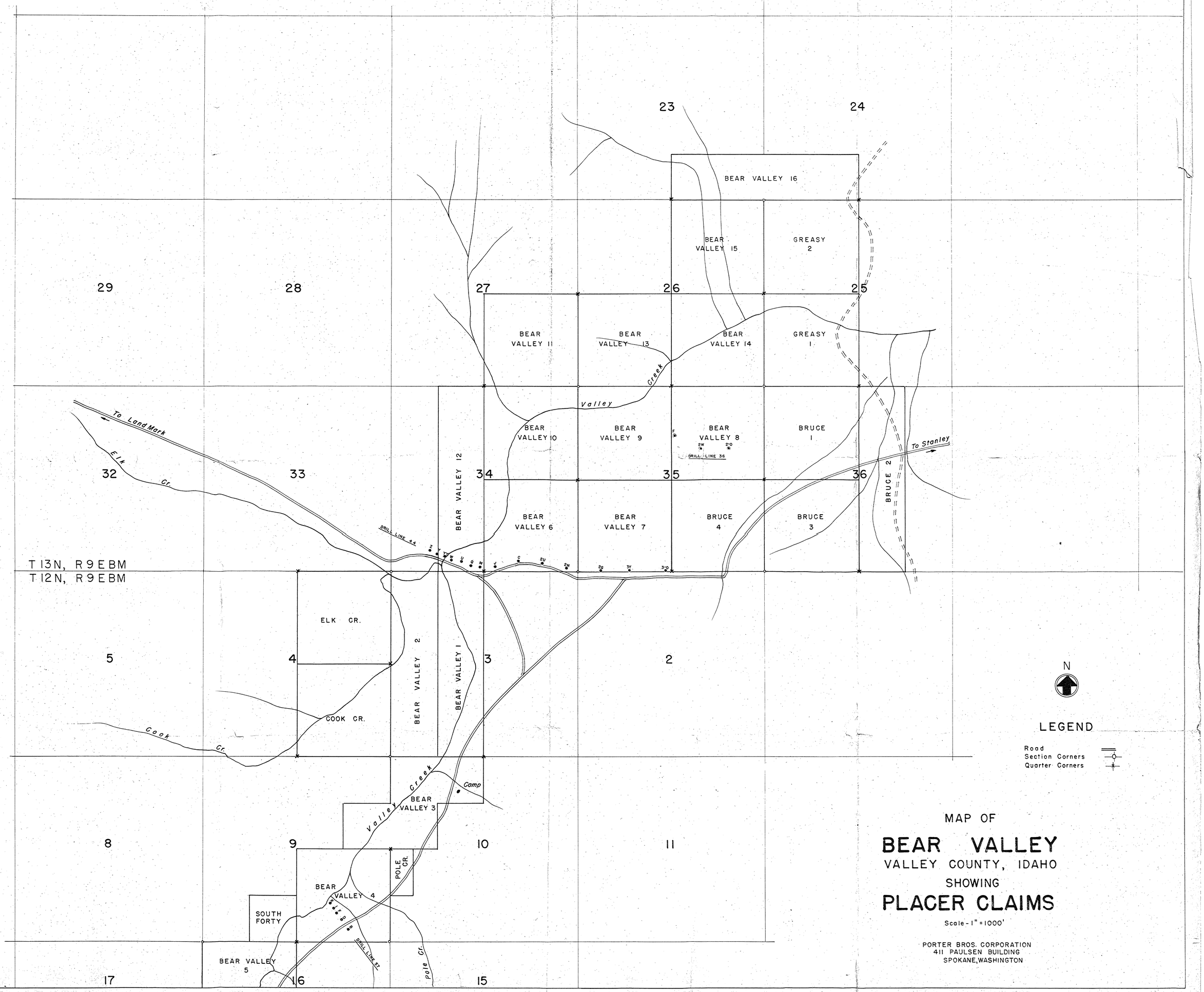
23
24
BEAR VALLEY 16
BEAR VALLEY 15
GREASY 2
29
28
27
26
25
BEAR VALLEY 11
BEAR VALLEY 13
BEAR VALLEY 14
GREASY 1
Valley Creek
BEAR VALLEY 10
BEAR VALLEY 9
BEAR VALLEY 8
BRUCE 1
DRILL LINE 36
To Stanley
BRUCE 2
To Land Mark
Elk Cr.
32
33
34
35
36
BEAR VALLEY 12
BEAR VALLEY 6
BEAR VALLEY 7
BRUCE 4
BRUCE 3
DRILL LINE 44
T 13N, R 9 EBM
T 12N, R 9 EBM
ELK CR.
5
4
3
2
BEAR VALLEY 2
BEAR VALLEY 1
COOK CR.
Cook Cr.
Valley Creek
Camp
BEAR VALLEY 3
8
9
10
11
POLE CR.
BEAR VALLEY 4
SOUTH FORTY
DRILL LINE 87
Pole Cr.
BEAR VALLEY 5
17
16
15
N
LEGEND
Road
Section Corners
Quarter Corners
MAP OF
BEAR VALLEY
VALLEY COUNTY, IDAHO
SHOWING
PLACER CLAIMS
Scale - 1" = 1000'
PORTER BROS. CORPORATION
411 PAULSEN BUILDING
SPOKANE, WASHINGTON

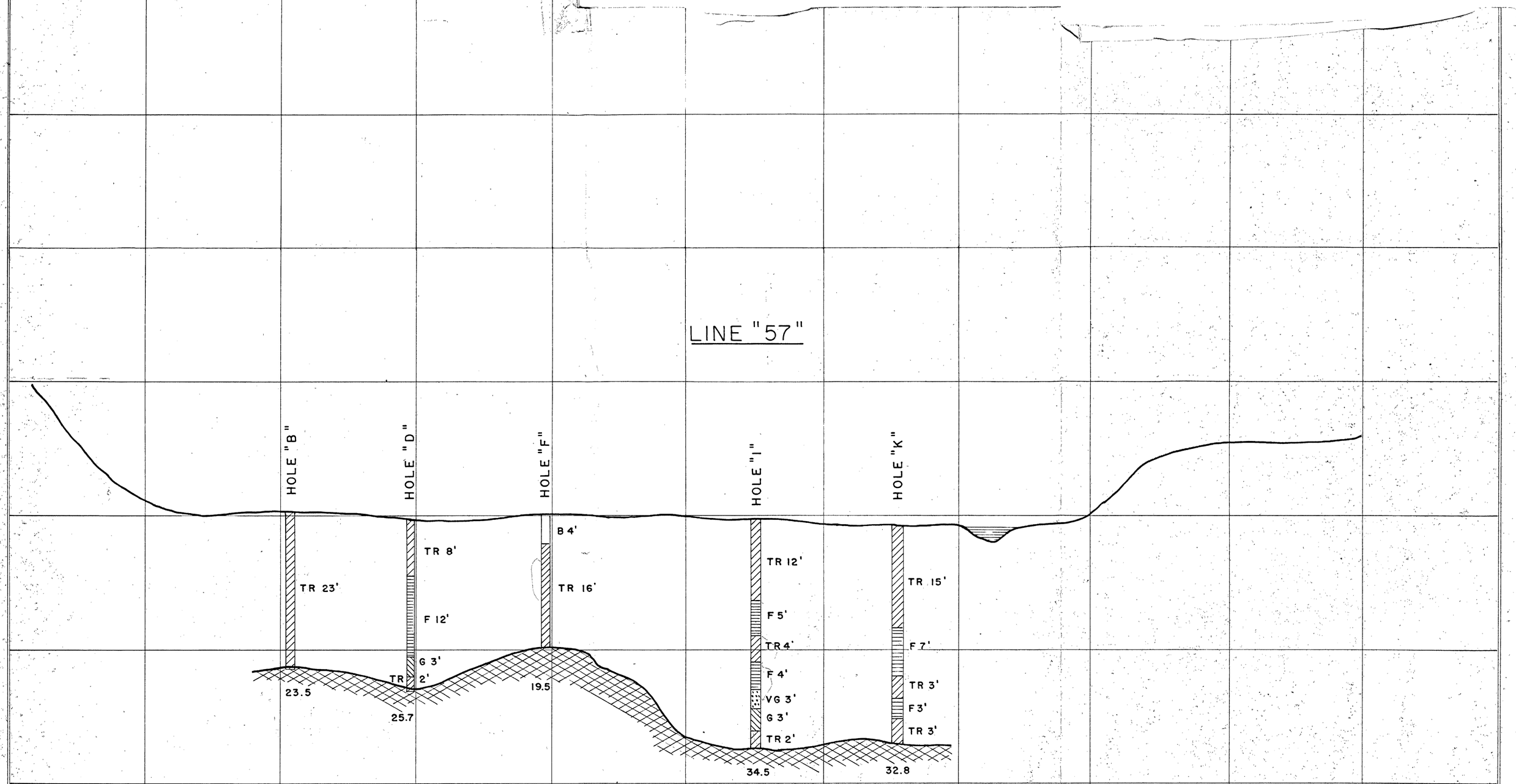

TR - TRACE
VG - VERY GOOD
F - FAIR
G - GOOD
B - BLANK

PORTER BROS. CORPORATION

BEAR VALLEY, IDAHO

LINE 57

SCALE

HORIZ. 1" = 100'
VERT. 1" = 10'

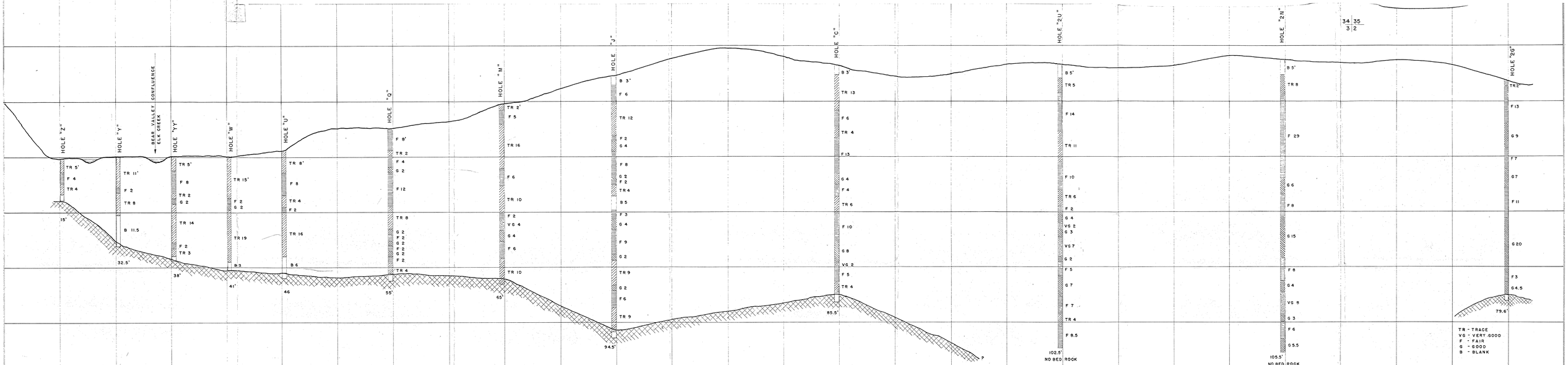

PORTER BROS. CORPORATION

BEAR VALLEY, IDAHO

LINE 44

SCALE

HORIZ. 1" = 100'

VERT. 1" = 10'


HOLE "2G"
HOLE "3Y"
HOLE "3-0"
TR 6'
F 5
TR 5
G 3
F 14
G 16
VG 5
G 2
F 6
G 6
F 6
VG 7
81'
NO BED ROCK
B 3'
TR 11
F 9
TR 4
G 15
F 5
G 9
TR 11
VG 4
G 10
VG 2
F 2
TR 3.5
88.5
NO BED ROCK
TR - TRACE
VG - VERY GOOD
F - FAIR
G - GOOD
B - BLANK
PORTER BROS. CORPORATION
BEAR VALLEY, IDAHO
LINE 44
SCALE
HORIZ. 1" = 100'
VERT. 1" = 10'

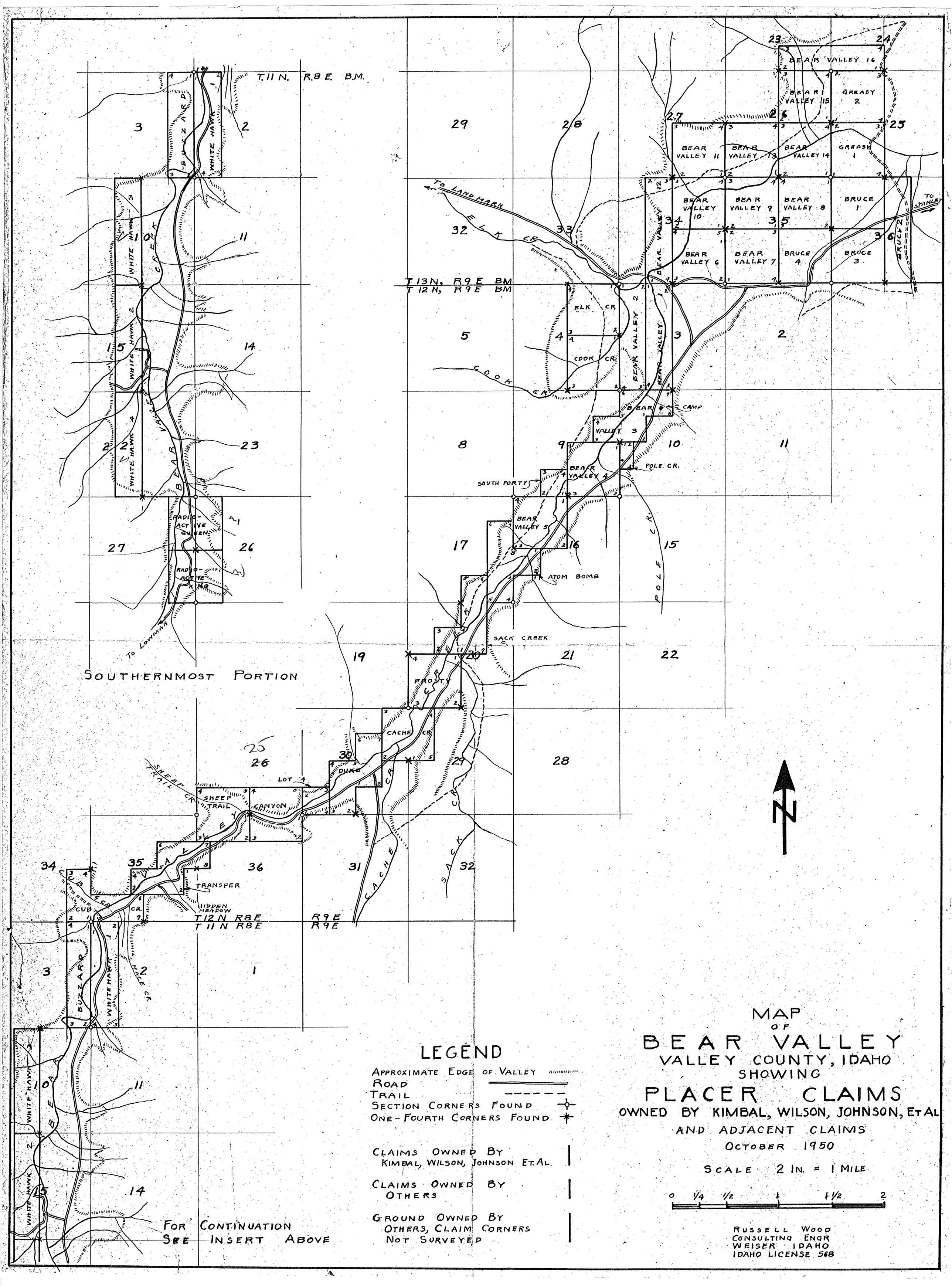
T.11 N. R.8 E. B.M.
SOUTHERNMOST PORTION
T13N, R9E BM
T12N, R9E BM
T12N R8E
T11N R8E
R9E
R9E
TO LANDMARK
TO STANLEY
TO LOWMAN
ELK CR
COOK CR
BEAR VALLEY
WHITE HAWK
BUZZARD
CREEK
RADIO-ACTIVE QUEEN
RADIO-ACTIVE KING
BEAR VALLEY 16
BEAR VALLEY 15
GREASY 2
BEAR VALLEY 11
BEAR VALLEY 13
BEAR VALLEY 14
GREASY 1
BEAR VALLEY 10
BEAR VALLEY 9
BEAR VALLEY 8
BRUCE 1
BEAR VALLEY 6
BEAR VALLEY 7
BRUCE 4
BRUCE 3
BRUCE 2
CAMP
BEAR VALLEY 3
POLE CR.
SOUTH FORTY
BEAR VALLEY 4
BEAR VALLEY 5
ATOM BOMB
SACK CREEK
FROST CR
CACHE CR
DUKE
LOT 4
SHEEP TRAIL CR
SHEEP TRAIL CANYON
TRANSFER
HIDDEN MEADOW
CUB CR
MACE CR
SACK CR
LEGEND
APPROXIMATE EDGE OF VALLEY
ROAD
TRAIL
SECTION CORNERS FOUND
ONE-FOURTH CORNERS FOUND
CLAIMS OWNED BY KIMBAL, WILSON, JOHNSON ET. AL.
CLAIMS OWNED BY OTHERS
GROUND OWNED BY OTHERS, CLAIM CORNERS NOT SURVEYED
FOR CONTINUATION SEE INSERT ABOVE
N
MAP OF BEAR VALLEY
VALLEY COUNTY, IDAHO
SHOWING
PLACER CLAIMS
OWNED BY KIMBAL, WILSON, JOHNSON, ET AL
AND ADJACENT CLAIMS
OCTOBER 1950
SCALE 2 IN. = 1 MILE
0 1/4 1/2 1 1 1/2 2
RUSSELL WOOD
CONSULTING ENGR
WEISER IDAHO
IDAHO LICENSE 568

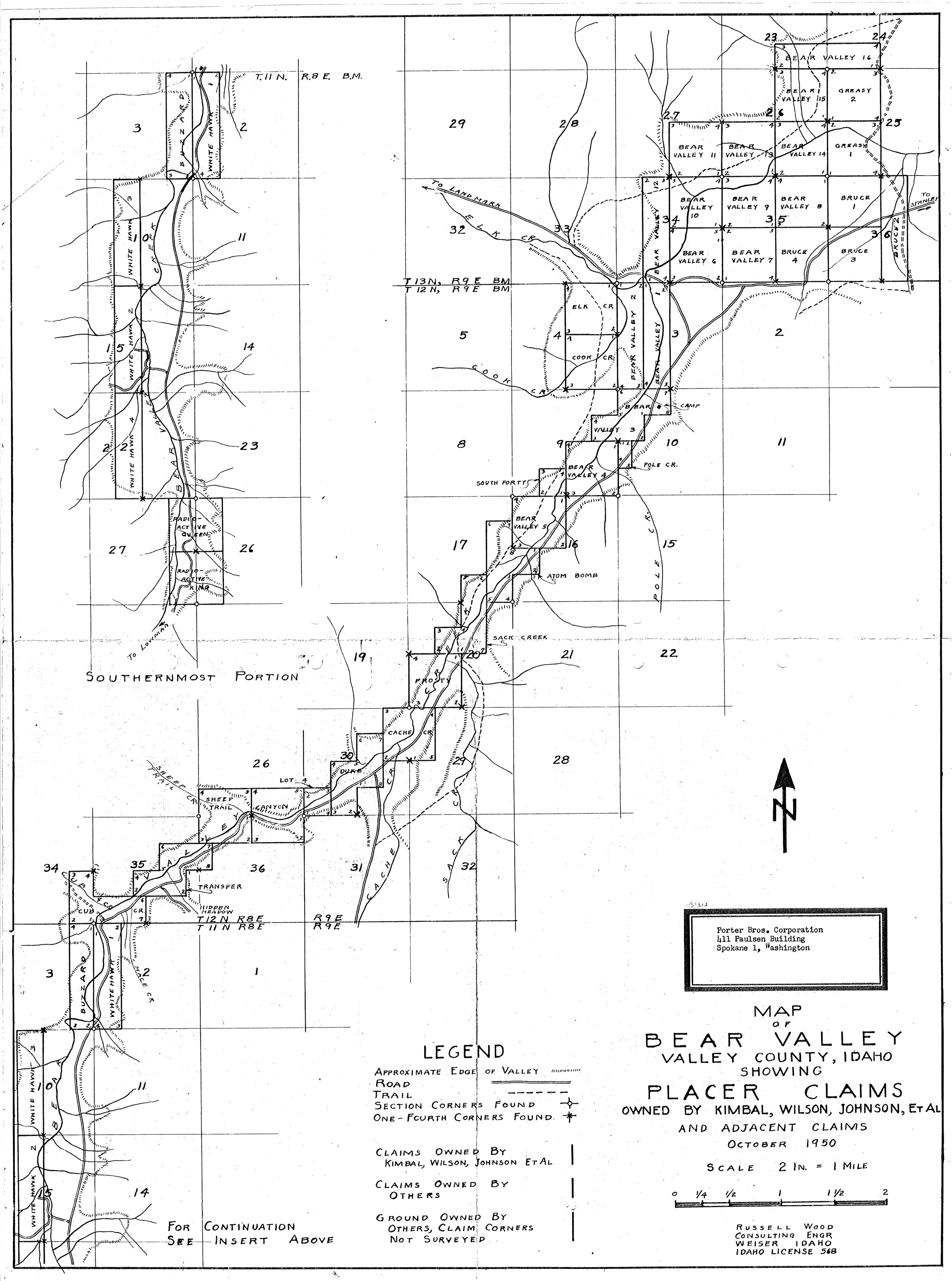
T. 11 N. R. 8 E. B.M.
BUZZARD
WHITE HAWK
BEAR VALLEY
RADIO-ACTIVE QUEEN
RADIO-ACTIVE KING
TO LOWMAN
SOUTHERNMOST PORTION
BEAR VALLEY 16
BEAR VALLEY 15
GREASY 2
BEAR VALLEY 11
BEAR VALLEY 13
BEAR VALLEY 14
GREASY 1
BEAR VALLEY 10
BEAR VALLEY 9
BEAR VALLEY 8
BRUCE 1
BEAR VALLEY 6
BEAR VALLEY 7
BRUCE 4
BRUCE 3
BRUCE 2
TO STANLEY
TO LANDMARK
ELK CR
T 13N, R9E BM
T 12N, R9E BM
COOK CR
BEAR VALLEY 2
BEAR VALLEY 1
CAMP
BEAR VALLEY 3
POLE CR.
SOUTH FORTY
BEAR VALLEY 4
BEAR VALLEY 5
ATOM BOMB
SACK CREEK
FROSTY
CACHE CR
DUKE
LOT 4
SHEEP TRAIL CR
SHEEP TRAIL CANYON
TRANSFER
HIDDEN MEADOW
CUB CR
T12N R8E
T11N R8E
R9E
R9E
MACE CR
FOR CONTINUATION SEE INSERT ABOVE
LEGEND
APPROXIMATE EDGE OF VALLEY
ROAD
TRAIL
SECTION CORNERS FOUND
ONE-FOURTH CORNERS FOUND
CLAIMS OWNED BY KIMBAL, WILSON, JOHNSON ET AL
CLAIMS OWNED BY OTHERS
GROUND OWNED BY OTHERS, CLAIM CORNERS NOT SURVEYED
Porter Bros. Corporation
411 Paulsen Building
Spokane 1, Washington
MAP OF
BEAR VALLEY
VALLEY COUNTY, IDAHO
SHOWING
PLACER CLAIMS
OWNED BY KIMBAL, WILSON, JOHNSON, ET AL
AND ADJACENT CLAIMS
OCTOBER 1950
SCALE 2 IN. = 1 MILE
0 1/4 1/2 1 1 1/2 2
RUSSELL WOOD
CONSULTING ENGR
WEISER IDAHO
IDAHO LICENSE 568

23
24
BEAR VALLEY 16
BEAR VALLEY 15
GREASY 2
29
28
27
26
25
BEAR VALLEY 11
BEAR VALLEY 13
BEAR VALLEY 14
GREASY 1
Valley Creek
To Land Mark
Elk Cr.
BEAR VALLEY 10
BEAR VALLEY 9
BEAR VALLEY 8
BRUCE 1
To Stanley
DRILL LINE "36"
32
33
34
35
36
BEAR VALLEY 12
BEAR VALLEY 6
BEAR VALLEY 7
BRUCE 4
BRUCE 3
BRUCE 2
T 13N, R9EBM
T 12N, R9EBM
DRILL LINE "44"
ELK CR.
5
4
3
2
BEAR VALLEY 2
BEAR VALLEY 1
COOK CR.
Cook Cr.
Valley Creek
Camp
BEAR VALLEY 3
8
9
10
11
POLE CR.
BEAR VALLEY 4
SOUTH FORTY
DRILL LINE "57"
BEAR VALLEY 5
Pole Cr.
17
16
15
N
LEGEND
Road
Section Corners
Quarter Corners
MAP OF
BEAR VALLEY
VALLEY COUNTY, IDAHO
SHOWING
PLACER CLAIMS
Scale - 1" = 1000'
PORTER BROS. CORPORATION
411 PAULSEN BUILDING
SPOKANE, WASHINGTON

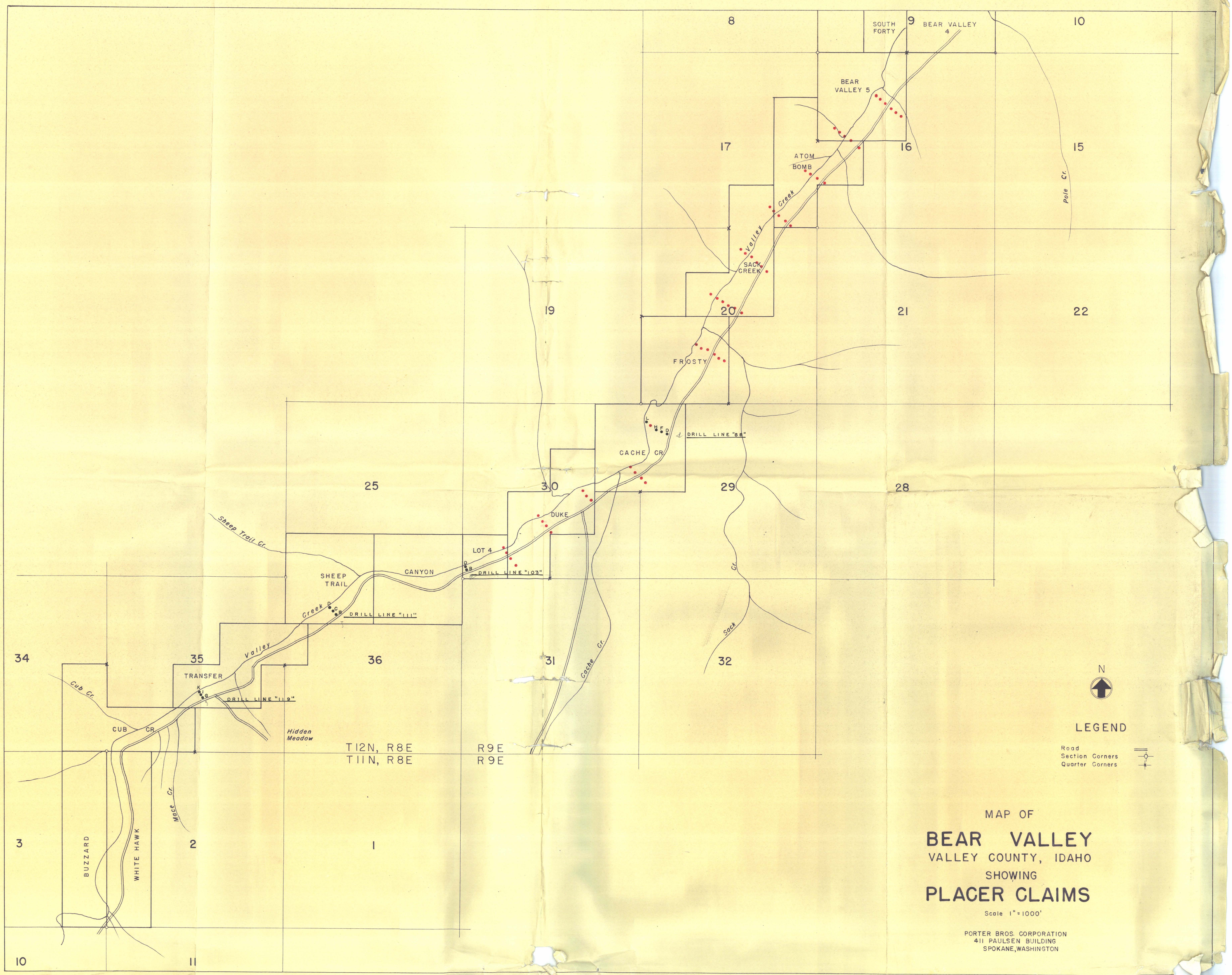
8
9
10
SOUTH FORTY
BEAR VALLEY 4
BEAR VALLEY 5
17
16
15
ATOM BOMB
Valley Creek
Pole Cr.
SACK CREEK
19
20
21
22
FROSTY
DRILL LINE "88"
CACHE CR.
25
30
29
28
DUKE
Sheep Trail Cr.
LOT 4
SHEEP TRAIL
CANYON
DRILL LINE "103"
Creek
DRILL LINE "111"
Valley
Sack Cr.
34
35
36
31
32
TRANSFER
Cub Cr.
DRILL LINE "119"
Cache Cr.
CUB CR.
Hidden Meadow
T12N, R8E
T11N, R8E
R9E
R9E
Mace Cr.
3
2
1
BUZZARD
WHITE HAWK
10
11
N
LEGEND
Road
Section Corners
Quarter Corners
MAP OF
BEAR VALLEY
VALLEY COUNTY, IDAHO
SHOWING
PLACER CLAIMS
Scale 1" = 1000'
PORTER BROS. CORPORATION
411 PAULSEN BUILDING
SPOKANE, WASHINGTON