EXPLANATION

Contact of formation

Dike, showing dip (35°)

Strike and dip of beds (38°)

Fault showing dip and direction of movement (68°)

Vein, stringers, and disseminated ore (29°)

Foot of raise or winze

Raise or winze extending through working

Inclined workings, chevrons point downward

468-A 2.4 8.1 19.5 1.88
Sample showing numbers, width, ounces of silver, and percent of lead & copper in that order.

Plate I
Idaho Consolidated Mines Inc.

TWIN PEAKS MINE

Lemhi County, Idaho

Geologic Map of No 2 and No 3 Adits

A.E. Weissenborn and H.B. Nicholson

June 1955

Scale 1" = 40'

Minor additions by alvord
NOV 20 1957

Docket No DMEA 3879

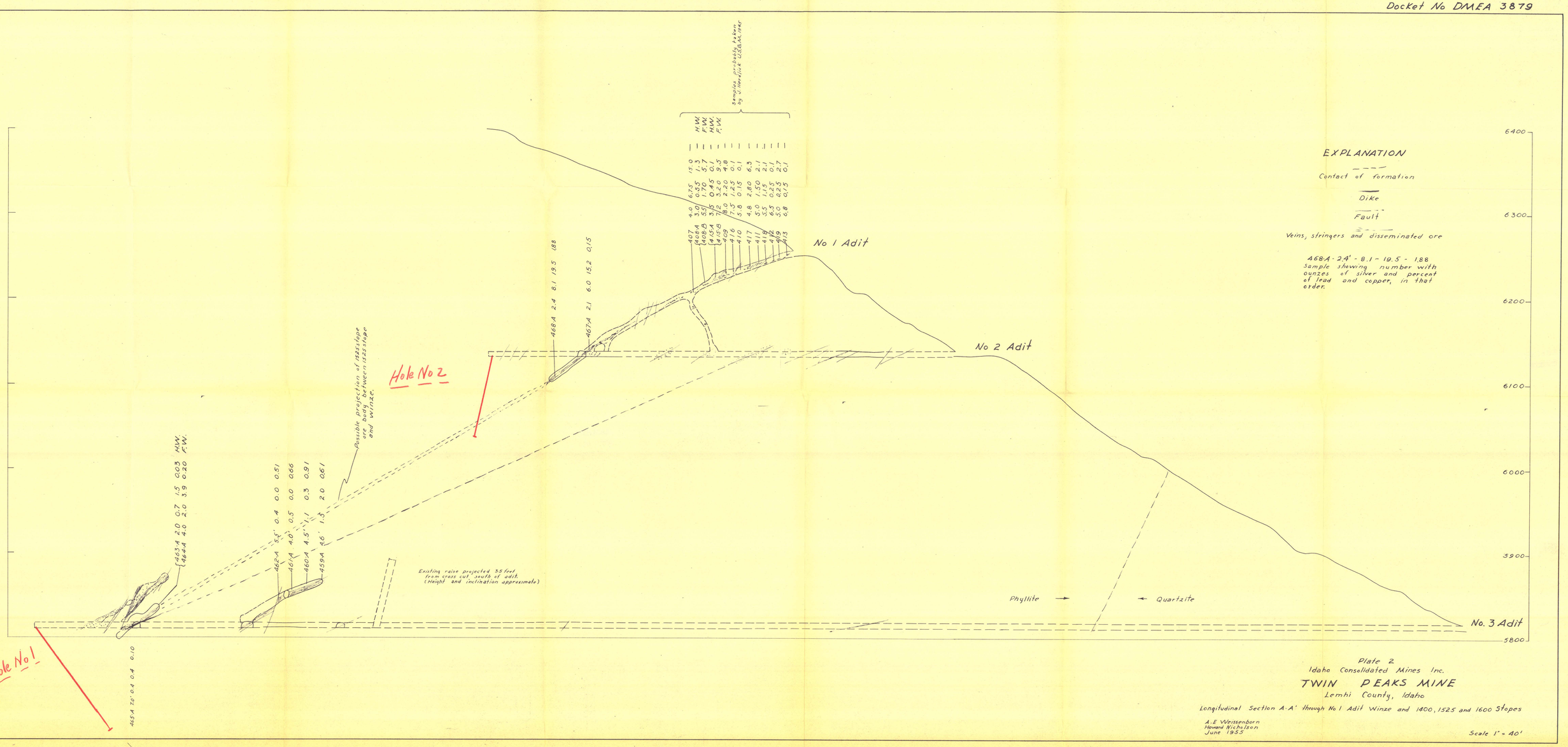

Plate 2

Idaho Consolidated Mines Inc.

TWIN PEAKS MINE

Lemhi County, Idaho

Longitudinal Section A-A' through No 1 Adit Winze and 1400, 1525 and 1600 Stopes

A.E Weissenborn
Howard Nicholson
June 1953

Scale 1" = 40'

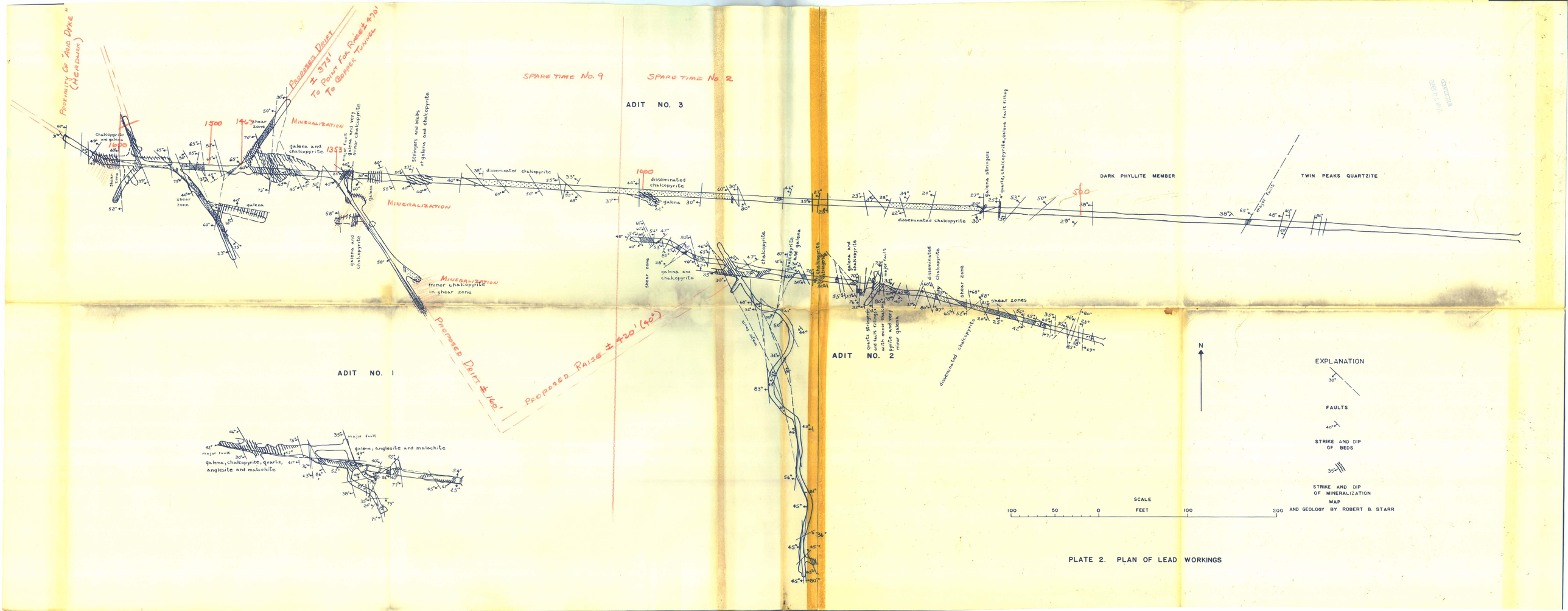

MAP AND GEOLOGY BY ROBERT B. STARR

PLATE 2. PLAN OF LEAD WORKINGS

PLATE 3. EAST-WEST CROSS-SECTION OF LEAD WORKINGS

SECTION AND GEOLOGY BY ROBERT B. STARR

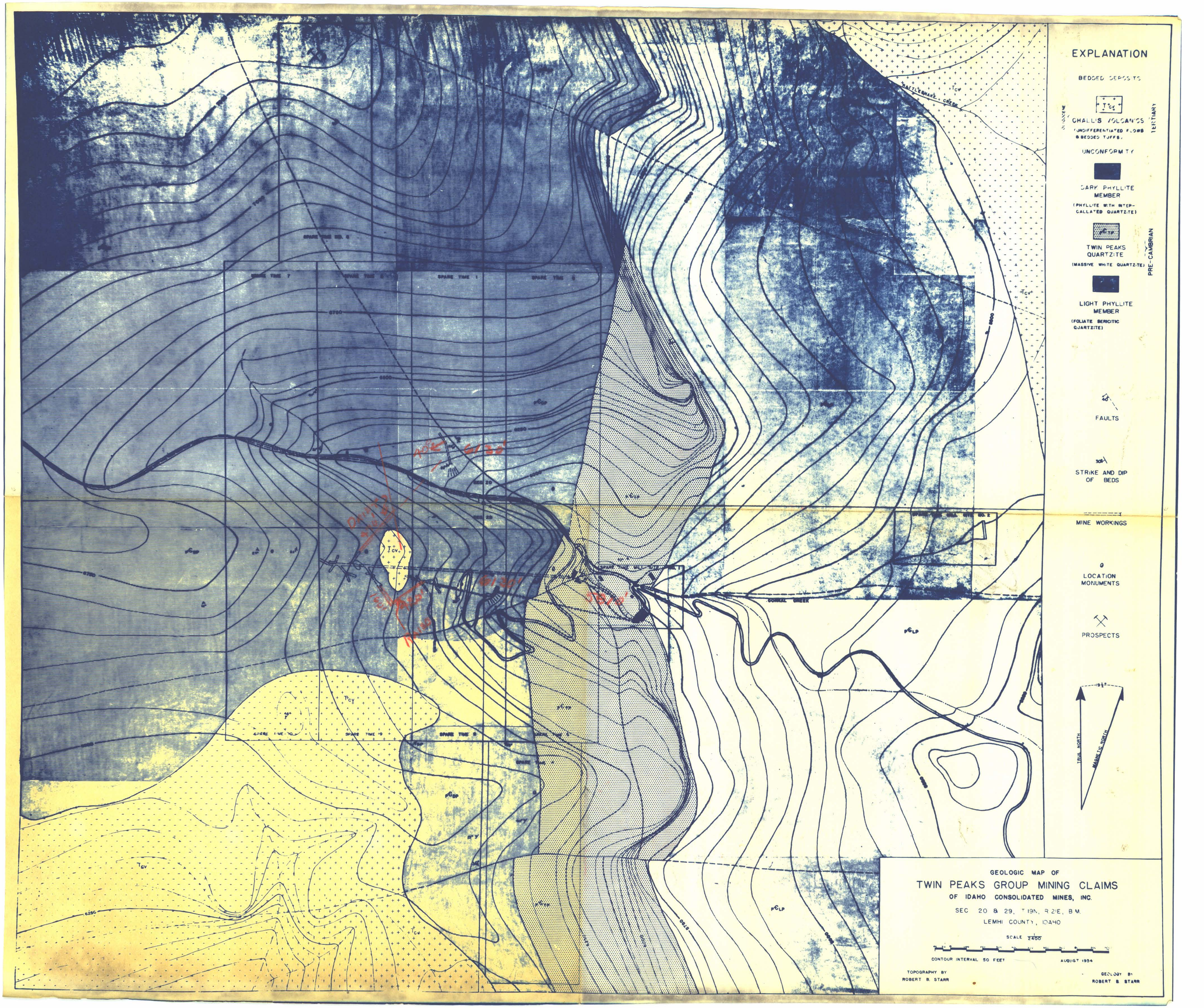
EXPLANATION
BEDDED DEPOSITS
OLIGOCENE
CHALLIS VOLCANICS
(UNDIFFERENTIATED FLOWS & BEDDED TUFFS)
TERTIARY
UNCONFORMITY
DARK PHYLLITE MEMBER
(PHYLLITE WITH INTERCALLATED QUARTZITE)
TWIN PEAKS QUARTZITE
(MASSIVE WHITE QUARTZITE)
PRE-CAMBRIAN
LIGHT PHYLLITE MEMBER
(FOLIATE SERICITIC QUARTZITE)
FAULTS
STRIKE AND DIP OF BEDS
MINE WORKINGS
LOCATION MONUMENTS
PROSPECTS
19½°
TRUE NORTH
MAGNETIC NORTH
GEOLOGIC MAP OF
TWIN PEAKS GROUP MINING CLAIMS
OF IDAHO CONSOLIDATED MINES, INC.
SEC 20 & 29, T 19N, R 21E, B.M.
LEMHI COUNTY, IDAHO
SCALE 1/2400
CONTOUR INTERVAL 50 FEET
AUGUST 1954
TOPOGRAPHY BY ROBERT B. STARR
GEOLOGY BY ROBERT B. STARR
RATTLESNAKE CREEK
CORRAL CREEK
SPARE TIME NO. 6
SPARE TIME 7
SPARE TIME 1
SPARE TIME 10
SPARE TIME 9
SPARE TIME 4
SEC 20
SEC 29
6250
5780
Tcv
p€DP
p€TP
p€LP
61 30'
58 10'

Docket No DMEA 3879

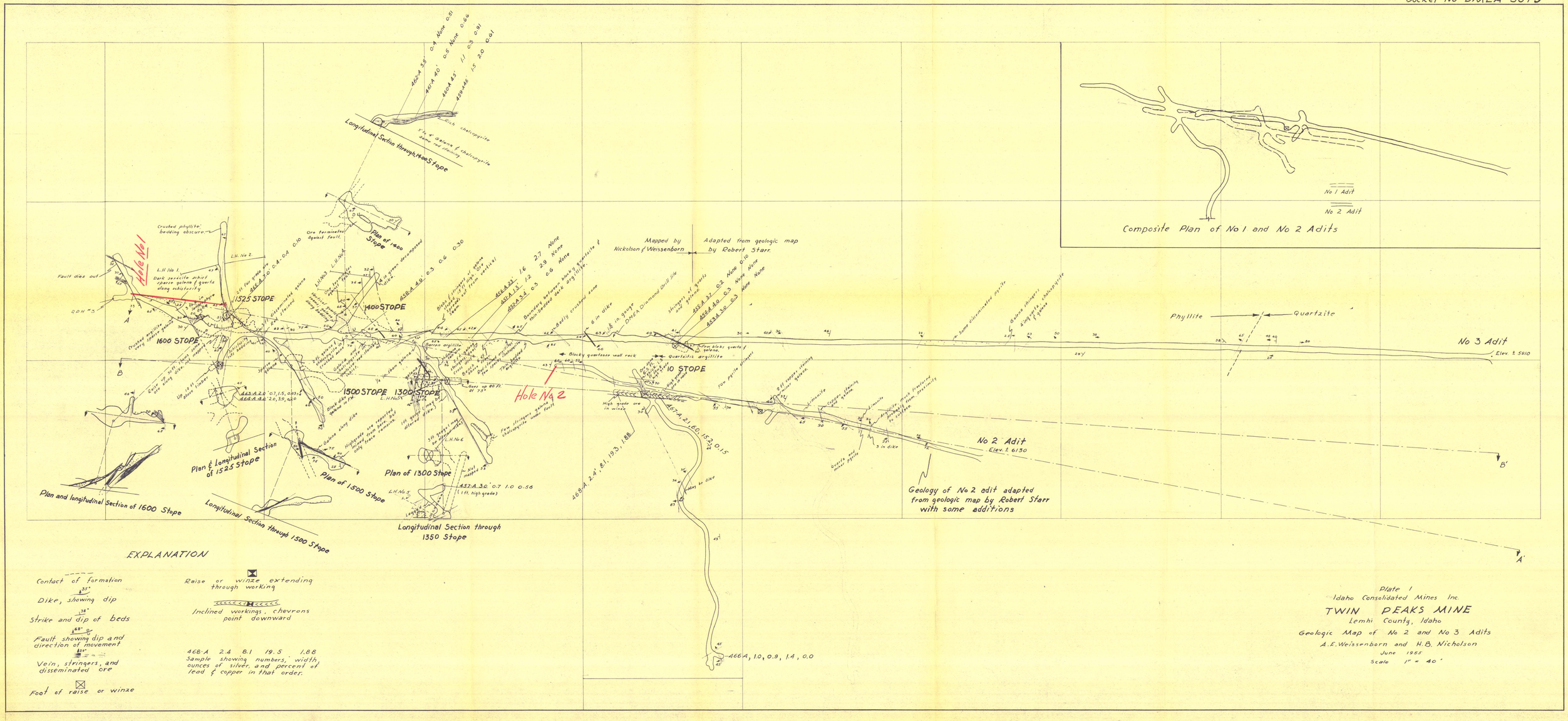

Plate I
Idaho Consolidated Mines Inc.

TWIN PEAKS MINE

Lemhi County, Idaho

Geologic Map of No 2 and No 3 Adits

A.E. Weissenborn and H.B. Nicholson

June 1955

Scale 1" = 40'

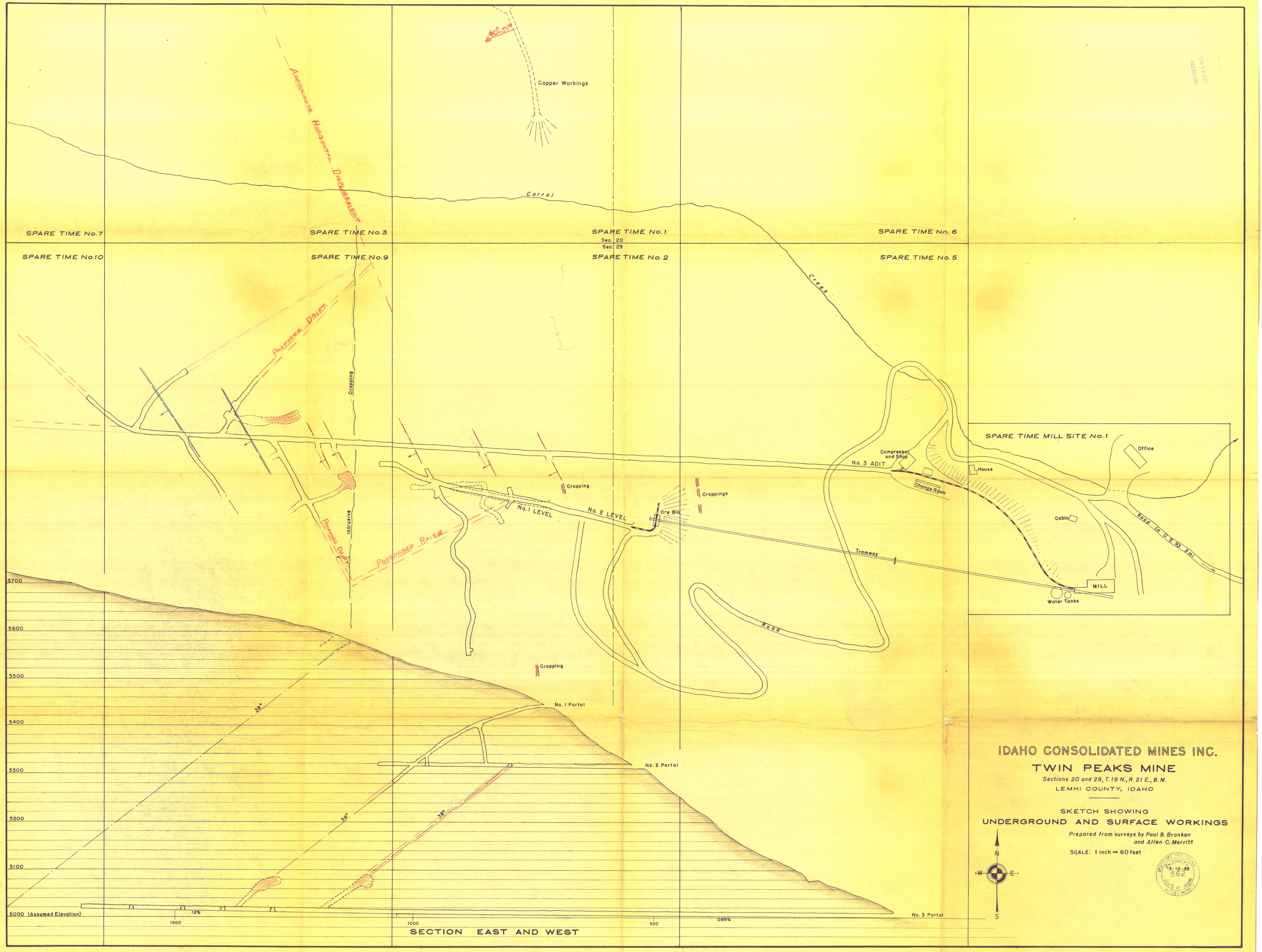
Approximate Horizontal Displacement
Copper Workings
Corral
Creek
SPARE TIME No.7
SPARE TIME No.3
SPARE TIME No.1
Sec. 20
Sec. 29
SPARE TIME No. 6
SPARE TIME No.10
SPARE TIME No.9
SPARE TIME No. 2
SPARE TIME No. 5
Proposed Drift
Cropping
Intrusive
Proposed Raise
Cropping
No.1 LEVEL
No. 2 LEVEL
Ore Bin
Croppings
Tramway
Road
Cropping
No. 1 Portal
No. 2 Portal
No. 3 Portal
38°
38°
38°
5700
5600
5500
5400
5300
5200
5100
5000 (Assumed Elevation)
1.2%
1500
1000
500
0.89%
SECTION EAST AND WEST
SPARE TIME MILL SITE No.1
Compressor and Shop
No. 3 ADIT
House
Office
Change Room
Cabin
Road to U.S. 93 3 mi
MILL
Water Tanks
IDAHO CONSOLIDATED MINES INC.
TWIN PEAKS MINE
Sections 20 and 29, T. 19 N., R. 21 E., B.M.
LEMHI COUNTY, IDAHO
SKETCH SHOWING
UNDERGROUND AND SURFACE WORKINGS
Prepared from surveys by Paul B. Bronken and Allen C. Merritt
SCALE: 1 inch = 60 feet
N
W
E
S
3-10-58
562