DMEA Form 9
Rev. 6/57

UNITED STATES
DEPARTMENT OF THE INTERIOR
Defense Minerals Exploration Administration

OFFICIAL DOCKET FILE

Idm-E NO. 2115

OME
~~XXXA~~ NO. 6090

Application
- [ ] Denied
- [ ] Withdrawn

Contract
- [ ] Terminated - Not Certified
- [ ] Terminated - Certified
- [ ] Cancelled
- [ ] Royalty Agreement

The records contained in this file are marked (x) and arranged in this order:

Folder No. 1:

Left Side

- [ ] Royalty Audits
- [ ] Certification of Discovery
- [ ] Closing Letter
- [ ] Cost Audits
- [ ] Termination Notice or Agreement
- [x] Recision Notice
- [ ] Assignment of Contract
- [x] Contract Amendments
- [x] Contract with all exhibits and annexes
- [ ] Owner's Consent to Lien and Subordination Agreement
- [x] Application and attachments

Right Side

- [ ] Project summary (final)
- [ ] Work Comoleted analysis (final)

All other material filed in chronological order including the following reports if checked:

- [ ] Field Team Semi-Annual Report for Certified Project
- [ ] Final Field Team Report (Tab)
- [ ] Operator's Final Report (Tab)
- [ ] Interim Field Team Reports
- [ ] Operator's monthly reports and all attachments
- [ ] On-site Exam Report (Tab)
- [ ] Settlement Sheets
- [ ] Drill Logs

Additional Folders:

Left Side

Folders No. 2 : Reports
- [ ] Analysis of Semi-Annual Inspection Reports
- [ ] Project Summary (Interim) by DMEA Engineers

Right Side

- [ ] Field Team Semi-Annual Report for Certified Project
- [x] Field Team Interim Reports
- [x] Operator's Monthly Reports with transmittal, narrative and maps.

Folders No. _____ : Maps (Use pocket folder or envelope)

Folders No. _____ : Settlement Sheets

Folders No. _____ : Drill Logs

Folders No. _____ : Royalty material

Reported Inactive 12/28/59

17963

MME FORM 6 REFERENCE SLIP

REV. 2-59 OFFICE OF MINERALS EXPLORATION

TO:	DATE	INITIALS
1. ~~Mr. Griswold~~		
2. ~~800~~		
3. ~~120~~ last ~~110~~		
4. ~~100~~ 220		
5.		
FROM: 500	8/18	

FOR: Check items for action desired

____ Action ____ Reply for signature of _____

____ Approval ____ Investigate ____ Surname

____ Comment ____ Recommendations ____ Signature

____ Conference ____ Rewrite X File

____ Instructions ____ Your information

REMARKS:

OME-6090 Copper Camp Company
Contract 2115

Docket referred to closed file, rescission attached

Regrade document showing [illegible] ?

INT.-DUP. SEC., WASH., D.C. M56300-59

MME FORM 6 REFERENCE SLIP

REV. 2-59 OFFICE OF MINERALS EXPLORATION 8/15/61

TO:		DATE	INITIALS
1.	Chief, Div. of Field Operations		
2.	Re: OME-6090 (Copper) Copper Camp Company Copper Camp Prospect Valley County, Idaho Contract 2115		
3.			
4.	Donald R. MacLaren		
5.	D. R. MacLaren		

FROM: Acting Field Officer, Region I

OFFICIAL FILE COPY
O. M. E
RECEIVED AUG 17 1961

DATE	INITIALS	CODE

FOR: Check items for action desired

X	Action		Reply for signature of		
	Approval		Investigate		Surname
	Comment		Recommendations		Signature
	Conference		Rewrite		File
	Instructions		Your information		

REMARKS:

Transmittal of the Government, Audit, and Fiscal Section copies of Rescission of the above-cited contract, in accordance with your memorandum of June 23.

Government's copy

signed
Dallas
Brown
App'd. Sol. Off.
Talbot
Selfridge
Johnson

RESCISSION OF OME EXPLORATION CONTRACT

It is agreed this 22nd day of June, 1961, between the United States of America, acting through the Department of the Interior, Office of Minerals Exploration, and Copper Camp Consolidated Mines, Inc., successor to the Copper Camp Company, by merger, parties to that certain Exploration Contract No. 2115, (Docket No. OME-6090), dated June 17, 1960, that said contract is hereby rescinded, revoked, and cancelled as of the date thereof, without any obligations whatever one party to the other, the same as if the contract had never been entered into.

Executed in quintuplicate the day and year first above written.

THE UNITED STATES OF AMERICA

By George Turnickeff Jr
Director, Office of Minerals Exploration

COPPER CAMP CONSOLIDATED MINES, INC.,
SUCCESSOR TO THE COPPER CAMP COMPANY

By Marie A. Sheets
Title Vice-President

MF-500

OFFICE OF MINERALS EXPLORATION

UNITED STATES
DEPARTMENT OF THE INTERIOR

DEFENSE MINERALS ADMINISTRATION

REFERENCE SLIP

DATE 9/27/60

REFERRED TO: Chief, Div. of Operations

Re: OME-6090 (Copper) Mr Skewood
Copper Camp Company
Copper Camp Prospect
Valley County, Idaho
Contract No. 2315

FOR:

X	Action		Recommendation
	Approval		Record
	Comment		of
	Conference		Referring
	Consideration		to
	Filing		Reply for signa-
	Instructions		ture of
	Investigation		Rewriting
	Initials		Signature
	Mailing		Suggestions
	Previous correspondence		Your information

SEP 30 1960
O.M.E.

REMARKS: Transmittal of Amendment No. 1, in accordance with OME Circular 3 (Rev)

Check (X) before the items needing attention.

(see memo to Reg I - 9/30/60)

GPO 16—63815-1

Donald R. MacLaren
Initials of sender

Acting Field Officer, OME
Region I

GOVERNMENT'S COPY ~~130~~ ~~500~~

EXPLORATION CONTRACT
COPPER CAMP COMPANY
DOCKET NO. OME-6090

AMENDMENT NO. 1

It is agreed this 12th day of September 1960, between the United States of America, acting through the Department of the Interior, Office of Minerals Exploration, and the Copper Camp Company (an Idaho Corporation) that Exploration Contract No. 2115 (Docket No. OME-6090) dated June 17, 1960, is amended as follows:

In Article 1 of the contract the date specified for commencing work is extended from September 15, 1960, to on or before June 1, 1961.

This amendment shall not be construed to increase the estimated total cost of the project, the aggregate total amount which the Government may be required to contribute, or the fixed unit cost of any item of work.

Executed in quintuplicate the day and year first above written.

THE UNITED STATES OF AMERICA

By D.R. MacLaren
D. R. MacLaren
Acting Field Officer, OME
Region I

COPPER CAMP COMPANY

Title Secretary

Government's Copy

MME Form 50
Feb. 1959

UNITED STATES OF AMERICA
DEPARTMENT OF THE INTERIOR
OFFICE OF MINERALS EXPLORATION

JUL 5 1960
O.M.E.

EXPLORATION CONTRACT
(Long Form)

Docket No.	Commodity	Contract No.	County	State
OME -6090	Copper	14-23-090- 2115	Valley	Idaho

It is agreed 17 JUN 1960 (Date), between the United States of America, acting through the Department of the Interior, Office of Minerals Exploration, hereinafter called the "Government," and

Copper Camp Company (an Idaho Corporation),

whose mailing address is 2621 Woodlawn Avenue, Boise, Idaho, hereinafter called the "Operator," as follows:

ARTICLE 1. Authority and scope.--(a) This contract, entered into under the authority of Public Law 701, 85th Cong., 2d sess. (72 Stat. 700; 30 U.S.C. § 641 - 646), consists of this form, the attached Annex I (land description), Exhibit A (work and costs), and the maps and documents listed. The work is a search for new or unexplored deposits of the commodity designated above. The Operator shall begin the work on or before SEP 15 1960 (Date), and, subject to the provisions of Article 9 and Exhibit A, shall either have completed the work within 12 months from the date of the contract or shall have incurred allowable costs (see Article 6) in a sum not less than the total cost set forth in Exhibit A.

(b) The total allowable cost of the work set forth in Exhibit A is $ 34,840.00. The Government will contribute 50 percent of the allowable costs as they are incurred, in a total sum not in excess of $ 17,420.00 in accordance with the provisions of Articles 3, 4, 5, and 6. "Costs incurred" means costs that have been paid or have become due and payable, or that the Government determines have become obligations.

(c) Interest computation.--Simple interest computed annually at the rate of 6 - ½ percent shall accrue from the dates Federal funds are made available until the period specified for payment of royalty expires, or until the amount of Federal funds contributed is fully repaid with interest.

(d) The Operator shall not transfer or assign this contract or any right or obligation thereunder without the written consent of the Government.

ARTICLE 2. Operator's rights in land.--(a) The Operator represents and undertakes that Annex I correctly describes the land which is the subject of this contract and the nature of the Operator's right of property and possession therein (whether as owner, lessee, or otherwise), and that such right, title, or interest is subject only to the following claims, liens, or encumbrances:

None

(b) The Subordination Agreement of the holder of any claim, lien, or encumbrance listed above and (if the Operator does not hold the legal title) the lien agreement of any holder of the legal title of the land (lessor, seller, optionor, etc.) are attached as follows:

None

RECEIVED
From
JUN 20 1960
D.E.
U. S. G. S.
SPOKANE, WASH

(c) The Operator shall preserve and maintain his right, title, or interest in the land and his right to the possession thereof for the purposes of this contract, and shall devote the land and all existing improvements, facilities, buildings, installations, and appurtenances to the purposes of this contract. The Operator shall neither transfer, convey, nor surrender the land nor any right, title, or interest therein, nor permit nor suffer any claim, lien, or encumbrance thereon, without expressly referring to and providing in the instrument of conveyance, lien, or encumbrance for the preservation of the Government's right to a royalty on production and liens for the payment thereof. Two true copies of such instrument shall be furnished to the Government. If the Government's rights to royalty as provided in Article 7 have been terminated, the provisions of this paragraph (c) shall become inapplicable.

ARTICLE 3. Performance of the work.--(a) Operator's responsibility.--The work shall be performed diligently, efficiently, in a workmanlike manner in accordance with good mining standards, and in compliance with State laws governing health, safety, and liability insurance covering employment. The Operator shall provide suitable and adequate equipment, facilities, materials, supplies, and labor to complete the work as specified in Article 1(a).

(b) Independent contracts.--To the extent that the allowable costs are estimated in Exhibit A with express reference to performance by independent contractors on a unit-price basis (such as per foot of drilling, per foot of drifting, per hour of bulldozer operations), the work may be so performed (see Article 6(a), Category (1)). Any such independent contract shall refer to some specific and identifiable part of the work, and shall be subject to all of the pertinent terms and conditions of this exploration contract; but the Government shall not be considered a party thereto, and its rights under this contract, including the right to terminate its contributions, shall not be affected thereby. Regardless of the provisions of any such independent contract, the Government will participate in payments to the independent contractor only as to work performed in accordance with the provisions of this exploration contract, and only to the extent that the Government deems the unit prices for the work under the independent contract to be reasonable.

(c) Government may inspect.--The Operator shall consult with and inform the Government on all phases of the work as it progresses. The Government may enter at all reasonable times to inspect the work under the contract and production operations during the period that royalty is payable to the Government. The Operator shall provide the Government with all reasonable means of access for such inspections.

ARTICLE 4. Contribution by the Government.--(a) The Government will make its contribution on the basis of the monthly vouchers referred to in Article 5(b), but all payments by the Government are provisional only, subject to audit. Until the account between the Operator and the Government is finally audited and settled and the Operator's final report has been received, the Government may withhold such sums as are necessary to protect its interests. The Government may make payments for the account of the Operator directly to independent contractors and suppliers rather than to the Operator.

ARTICLE 5. Reports, accounts, audits.--(a) Operator's records.--The Operator shall keep suitable records and accounts of the work performed and of any production in which the Government may have an interest; and shall preserve those with respect to work performed for at least three years after final payment by the Government, and those with respect to production for at least three years after any obligation to pay royalties to the Government has terminated. The Government may inspect and audit said records and accounts at any time, either by itself or by a certified public accountant. The Comptroller General of the United States or his representative, until the expiration of said three-year periods, shall have access to and the right to examine all pertinent books, documents, papers, and records of the Operator. If work under this contract is carried on in conjunction with any other operations, or if labor, supervision, services, materials, supplies, equipment, facilities, or other requirements for carrying on the work are also used in connection with other operations, the costs shall be segregated and accounted for on a basis and by methods and accounts that are satisfactory to and approved by the Government.

(b) Monthly reports.--The Operator shall provide the Government with five copies of monthly reports in three sections as follows:

(1) Operator's Monthly Voucher claiming costs for work performed;

(2) Operator's Progress Report showing the number of units of the various types of work performed; and

(3) a narrative report of the work performed during the reporting period, including adequate engineering-geological maps or sketches, drill hole logs and locations, and assay reports on samples taken concurrently with advance in mineralized ground.

(Forms for reporting under (1) and (2) above will be provided by the Government.)

(c) Final report.--Upon completion of the work or termination of the Government's obligation to contribute to costs, the Operator shall furnish the Government with five copies of a final report (in addition to the final monthly report). This final report shall include a geological and engineering evaluation of the results of the work performed under the contract with an estimate of the ore reserves resulting from such work, complete assay data, adequate geological and engineering maps or sketches, and a summary of the work performed and the related costs.

(d) Report of sales.--The Operator shall provide the Government with suitable accounting and documentary evidence covering all production to which the Government's royalty relates, such as copies of smelter or concentrator settlement sheets and certified accounts of production and sale or other disposition of production.

(e) Compliance with requirements.--If the Government determines that any of the ~~Operator's~~ reports, records, or accounts are insufficient or incomplete, or if the Operator fails to make them, the Government may procure the preparation or completion of the same with suitable attachments as an expense of the work to which the Operator shall contribute. The Government may withhold approval and payment of any vouchers relating to insufficient or incomplete reports, records, or accounts.

ARTICLE 6. Costs.--(a) Allowable costs.--The allowable costs of the work to which the Government will contribute are limited to:

(1) the necessary, reasonable, and direct actual costs that are estimated in Exhibit A by categories as specified in this article; and

(2) fixed costs for units of work to be performed (per foot, per hour, etc.) agreed upon in lieu of actual costs and set forth in Exhibit A.

The Government will not contribute to costs under any category or subcategory omitted from the estimate of costs in Exhibit A. Any excess over any estimate which is indicated as the maximum of any category, subcategory, or item, either as to requirement or related cost; any excess over a fixed unit cost; and any excess over the total allowable cost of the work are not allowable. The Operator shall incur such excesses for his own account without contribution by the Government, but the Operator is not obligated to incur more than his agreed percentage of the total allowable cost of the work.

Any category or subcategory or element thereof not designated as a maximum in this article or in Exhibit A may be exceeded, provided that the total allowable cost of the work, which is a maximum, is not exceeded.

CATEGORY (1)--INDEPENDENT CONTRACTS.--(See Article 3(b)). The total of this category and the average unit cost estimated for each type of work to be performed under an independent contract are maximums.

CATEGORY (2)--PERSONAL SERVICES.

Subcategory (a)--Supervision and Technical Services--All elements of this subcategory (number of supervisors, technicians, outside consultants, periods of employment, rates of pay, and total) are maximums.

Subcategory (b)--Labor.

CATEGORY (3)--OPERATING MATERIALS AND SUPPLIES.--Includes such items as drill bits and steel, explosives, fuel, pipe, power, timber, rail, and small tools costing less than $50 each.

CATEGORY (4)--OPERATING EQUIPMENT.

Subcategory (a)--Rental.--The number of each rented item [6 mine cars, 1 truck], the rate of rental [$100 per month, $5 per hour], and the total of this subcategory are maximums.

Subcategory (b)--Purchases.--The total of this subcategory is a maximum.

Subcategory (c)--Depreciation.--All elements of this subcategory (time periods, rate of depreciation, and subcategory total) are maximums.

CATEGORY (5)--INITIAL REHABILITATION AND REPAIRS.--Costs of items listed under this category include all requirements, such as labor, materials and supplies, and supervision at a rate not higher than provided for in Category (2), and shall not be duplicated under any other category. The total of this category is a maximum.

Subcategory (a)--Initial rehabilitation and repairs of existing buildings, fixtures, and installations (exclusive of mine workings).--The total of this subcategory is a maximum.

Subcategory (b)--Initial rehabilitation and repairs of operating equipment.--The total of this subcategory is a maximum.

CATEGORY (6)--NEW BUILDINGS, FIXTURES, AND INSTALLATIONS (EXCLUSIVE OF MINE WORKINGS).--Costs of items listed under this category include all requirements, such as labor, materials and supplies, and supervision at a rate not higher than provided for in Category (2), and shall not be duplicated under any other category. The total of this category is a maximum.

CATEGORY (7)--MISCELLANEOUS.--Includes requirements and costs that do not fall within any of the first six categories, such as repairs other than initial and maintenance of operating equipment, analytical work, prints and other reproductions, accounting, Operator's share of payroll taxes, liability insurance covering employment, travel, and communications.

(b) Nonallowable costs.--The Government will not contribute to the following costs:

(1) Costs of the land, such as rental, depreciation, depletion, or other costs of acquiring, owning, or holding possession;

(2) Indirect costs, such as general overhead, corporate management, interest, taxes (other than payroll and sales taxes), insurance (other than liability insurance covering employment), damages to persons, damages to property (other than necessary repairs or replacements of equipment or other property used in the work);

(3) Previous work performed or costs incurred before the date of this contract; and

(4) Deferred payments.--Any costs incurred by the Operator under any rental-purchase agreement, installment-purchase agreement, or any agreement for the purchase of goods under the provisions of which payment of the full purchase price is deferred more than 90 days from the delivery of the goods, unless the purchase agreement is approved by the Government in writing.

(c) Reductions in costs.--The Operator shall account for and give the Government credit for any incidental benefits, credits, or money received in the ordinary course of business in prosecuting the work (as by salvage or sale of materials or equipment, furnishing of room or board, furnishing of power or services to third persons, rebates or discounts on purchases, etc.), in the same ratio in which the Government contributes to costs; and such amounts shall be treated as a reduction in costs incurred so that they are available for use within the limit of the original total cost. This provision does not apply to receipts from production which are subject to the Government's royalty under the provisions of Article 7.

ARTICLE 7. Repayment by Operator.--(a) Certification.--If the Government considers that mineral or metal production from the land covered by the contract may be possible as a result of the exploration work, it shall so certify in writing to the Operator at any time not later than six months after a sufficient final report and final accounting (see Article 5) have been furnished.

(b) Royalty on production.--The Operator, whether or not the producer (for example, if the Operator either transfers or does not retain his interest in the land), shall pay to the Government a royalty on all minerals and metals mined or produced from the land as follows:

(1) irrespective of any certification of possible production--from the date of the contract until the lapse of the time within which the Government may issue such certification or until the total net amount contributed by the Government is fully repaid with interest, whichever occurs first; or

(2) if the Government issues a certification of possible production--for a period of ten years from the date of the contract, or until the total net amount contributed by the Government is fully repaid with interest, whichever occurs first.

(c) Payment of royalty.--(1) The Government's royalty shall be five percent of the ~~XXXXXXXX~~ gross proceeds (including any bonuses, premiums, allowances, or other benefits) from the production sold, in the form sold (ore, concentrate, metal, or equivalent), at the point of delivery (the f.o.b. point); except, that charges of the buyer arising in the regular course of business and shown as deductions on the buyer's settlement sheets (such as treatment processes performed by the buyer, sampling and assaying to determine the value of the production sold, and freight payable by the buyer to a carrier (not the Operator)), shall be allowed as deductions in arriving at the "gross proceeds" as that term is used herein. No costs of the Operator are deductible in arriving at the "gross proceeds" as that term is here used.

The term "treatment processes" means those processes (such as milling, concentrating, smelting, refining, or equivalent, but excluding fabricating or manufacturing) applied to the crude ore or other production after it is extracted from the ground to put it into a commercially marketable form.

(2) The Government's royalty shall be computed and paid currently upon each lot sold, held, or used in integrated operations, as the case may be.

(d) Unsold production.--If any production (ore, concentrate, metal, or equivalent), after the lapse of six months from the date the ore was extracted from the ground, remains neither sold nor used by the Operator in integrated manufacturing or fabricating operations (for instance, if it is stockpiled), the Government, at its option, as long as it so remains, may require the computation and payment of its royalty on the value of such production in the form (ore, concentrate, metal, or equivalent) it is in when the Government elects to require computation and payment. If any production is used by the Operator in integrated manufacturing or fabricating operations before the Government makes its election, the Government's royalty on such production shall be computed on the value thereof in the form in which and at the time it is so used. "Value" as here used means what is or would be gross income from mining operations for percentage depletion purposes in Federal income tax determination or the market value, whichever is greater.

(e) Lien for payment.--To secure the payment of royalty (see Article 7(b)), the Operator hereby grants to the Government a lien upon his interest in the land and upon any production of minerals and metals therefrom until the royalty claim is extinguished by lapse of time or is fully paid.

(f) Notice to purchasers.--The Operator shall give notice of the Government's claim for royalty to any purchaser of the production, and shall authorize and direct such purchaser to pay the royalty directly to the Government and to furnish the Government with copies of the settlement sheets. If the records of any production and sales or other disposition of production, whether the production is by the Operator or by others, are not made available to the Government, the amount of the royalty may be estimated by the Government, and this estimate shall be final and binding upon the Operator.

(g) No obligation to produce.--Nothing in this contract shall be construed as imposing any obligation on the Operator or the Operator's successor in interest to engage in any production operations.

(h) Government not obligated to buy.--Nothing in this contract shall be construed as imposing any obligation on the Government to purchase any minerals and metals mined or produced from the land.

ARTICLE 8. Interests in purchased property.--(a) Title and ownership.--All costs under this contract shall be incurred by the Operator in the Operator's own name and for the Operator's own account; but any property acquired to the cost of which the Government contributes shall belong to the Operator and the Government jointly in proportion to their respective contributions although title thereto shall be taken in the name of the Operator.

(b) Preservation of property.--Until the final disposal of any property in which the Government has an interest, the Operator shall preserve and protect same for the best interest of the Government, and any reasonable and necessary cost thereof will be treated as an allowable cost of the exploration. After the completion of the work, termination of the Government's obligation to contribute, or when such property is not being used for the work, the Operator shall not use it elsewhere without the written consent of the Government and without paying a reasonable rental to be fixed by the Government for its proportionate interest.

(c) Disposal of property.--Upon the completion of the work, termination of the Government's obligation to contribute to costs, or when the property is no longer needed for the work, the Operator shall promptly dispose of salable or salvageable property in which the Government has an interest for the joint account of the Government and the Operator, either by return to the vendor, sale to others, purchase by the Operator, or sale or transfer to the Government at a price at least as high as could be obtained from others, unless the Government in writing waives its interest in any such property. Without advance approval of the sales price by the Government, the Operator shall not sell at any price any item of property that cost more than $500, and shall not sell at less than 25 percent of the purchase price any item of property that cost $500 or less. The Government, in lieu of approving the sales price for any such item, may itself purchase the item at the best price which the Operator is able to obtain or offers. Property remaining upon any termination of the work shall be considered in groups or categories (such as drill steel, explosives, pipe, or rail), and if the original cost of the remaining unexpended portion of any such group or category is less than $50, the Government waives its interest therein. If necessary to accomplish the disposal of any item, the Operator shall dismantle and sever it from the land, the cost thereof to be treated as a cost of the exploration.

(d) Default of the Operator re disposal.--If within 90 days after the completion of the work, termination of the Government's obligation to contribute to costs, or after the property is no longer needed for the work, the Operator has failed to sell or otherwise liquidate or dispose of any property in which the Government has an interest, the Government, at any time prior to final settlement under the contract, may:

(1) in writing extend the time within which the Operator must dispose of or liquidate the property;

(2) by written notice to the Operator, place upon such property what it determines to be a fair valuation thereof, not in excess of the cost less 1.66 percent per month from the date such property was purchased under this contract to the termination of said 90-day period; and such property shall thereupon be considered and accounted for as having been purchased by the Operator at the valuation so fixed by the Government; and

(3) enter and take possession of such property wherever it may be found, and remove and dispose of it for the joint account of the parties.

ARTICLE 9. Termination of the Government's obligations.--(a) If the Government determines that operations at any time have failed to achieve anticipated results and further work is not justified, the Government may give the Operator written notice thereof, and thereupon:

(1) the Government shall be free of all obligation to contribute to costs not then incurred other than such as may be allowable under the provisions of the contract as necessary and incidental to final accounting and reporting; and

(2) the Operator shall be free of all obligation to prosecute the work other than such as may be necessary and incidental to final accounting and reporting.

(b) If the Government determines that the Operator is in default under the terms of the contract, the Government may give the Operator written notice of such default with a specification of reasonable time within which the default must be cured; and if the Operator fails to cure such default as required, thereupon:

(1) the Government shall be relieved of all obligation to contribute to costs not incurred when the notice was given, other than such as may be allowable by the provisions of the contract as necessary and incidental to final accounting and reporting; and

(2) the Operator shall be free of all obligation to prosecute the work other than such as may be necessary and incidental to final accounting and reporting.

The Government may also avail itself of any other remedy the law may provide for breach of contract, including the right to rescind the contract and to demand repayment of all moneys contributed by the Government under the contract.

(c) The giving of any notice by the Government under the provisions of this Article 9 shall not affect the Government's rights as provided for in the contract with respect to royalty and liens to secure the payment thereof, and such rights shall be fully preserved.

(d) The determinations of the Government are subject to appeal under Article 13.

ARTICLE 10. Notices to be given by the Government may be delivered to the Operator, or may be sent by certified mail addressed to the Operator at his mailing address stated in this contract. If mailed, notices are deemed to have been delivered five days after the date of mailing.

ARTICLE 11. Officials not to benefit.--No member of or delegate to Congress or resident commissioner shall be admitted to any share or part of this contract or to any benefit that may arise therefrom; but this provision shall not be construed to extend to this contract if made with a corporation for its general benefit.

ARTICLE 12. Nondiscrimination.--In connection with the performance of work under this contract, the Operator agrees not to discriminate against any employee or applicant for employment because of race, religion, color, or national origin. The aforesaid provision shall include, but not be limited to, the following: employment, upgrading, demotion, or transfer; recruitment or recruitment advertising; layoff or termination; rates of pay or other forms of compensation; and selection for training, including apprenticeship. The Operator agrees to post hereafter in conspicuous places, available for employees and applicants for employment, notices to be provided by the Government setting forth the provisions of the nondiscrimination clause.

The Operator further agrees to insert the foregoing provision in all subcontracts hereunder, except subcontracts for standard commercial supplies or raw materials.

ARTICLE 13. Disputes.--Any dispute arising under this contract which is not disposed of by agreement shall be decided by the Director, Office of Minerals Exploration, who shall reduce his decision to writing and mail or otherwise furnish a copy thereof to the Operator. The decision of the Director, Office of Minerals Exploration, shall be final and conclusive unless, within 30 days from the date of receipt of such copy, the Operator mails or otherwise furnishes to the Director, Office of Minerals Exploration, a written appeal addressed to the Secretary. The decision of the Secretary or his duly authorized representative for the determination of such appeals shall be final and conclusive unless determined by a court of competent jurisdiction to have been fraudulent, or capricious, or arbitrary, or so grossly erroneous as necessarily to imply bad faith, or not supported by substantial evidence.

The term "Director, Office of Minerals Exploration," as used herein includes his duly authorized representative.

ARTICLE 14. Eight-Hour Law of 1912--Overtime compensation.--This contract, to the extent that it is of a character specified in the Eight-Hour Law of 1912, as amended (40 U. S. Code 324—326) and is not covered by the Walsh-Healey Public Contracts Act (41 U. S. Code 35—45), is subject to the following provisions and exceptions of said Eight-Hour Law of 1912, as amended, and to all other provisions and exceptions of said Law:

No laborer or mechanic doing any part of the work contemplated by this contract, in the employ of the Operator or any independent contractor contracting for any part of said work contemplated, shall be required or permitted to work more than eight hours in any one calendar day upon such work, except upon the condition that compensation is paid to such laborer or mechanic in accordance with the provisions of this clause. The wages of every laborer and mechanic employed by the Operator or any independent contractor engaged in the performance of this contract shall be computed on a basic day rate of eight hours per day; and work in excess of eight hours per day is permitted only upon the condition that every such laborer and mechanic shall be compensated for all hours worked in excess of eight hours per day at not less than one and one-half times the basic rate of pay. For each violation of the requirements of this clause a penalty of five dollars shall be imposed for each laborer or mechanic for every calendar day in which such employee is required or permitted to labor more than eight hours upon said work without receiving compensation computed in accordance with this clause, and all penalties thus imposed shall be withheld for the use and benefit of the Government.

ARTICLE 15. Copeland (Anti-Kickback) Act--Nonrebate of wages.--The regulations of the Secretary of Labor applicable to contractors and subcontractors (29 CFR, Part 3), made pursuant to the Copeland Act, as amended (40 U. S. C. 276c) and to aid in the enforcement of the Anti-Kickback Act (18 U. S. C. 874) are made a part of this contract by reference. The Operator will comply with these regulations and any amendments or modifications thereof and will be responsible for the submission of affidavits required of independent contractors thereunder. The foregoing shall apply except as the Secretary of Labor may specifically provide for reasonable limitations, variations, tolerances, and exemptions.

ARTICLE 16. Changes and added provisions.--

Executed in quintuplicate the day and year first above written.

COPPER CAMP COMPANY
(Operator)

By Delbert H. Peterson

Title President

THE UNITED STATES OF AMERICA

By George C. Selfridge
Acting Director, Office of Minerals Exploration

Approved as to form: Solicitor

I, Otis A. Sheets (Name), certify that I am the Secretary secretary of the corporation named as Operator herein; that Delbert H. Peterson (Name), who signed this contract on behalf of the Operator, was then President (Title) of said corporation; that said contract was duly signed for and in behalf of said corporation by authority of its governing body, and is within the scope of its corporate powers.

Otis A. Sheets

[CORPORATE SEAL]

INT.-DUP. SEC., WASH., D.C. 52370

PHARMACEUTICAL SCIENCES

EXPLORATION CONTRACT
COPPER CAMP COMPANY
OME-6090

ANNEX I

The land, including all rights pertaining thereto, referred to in the contract, consists of thirty-three (33) unpatented claims owned by location and assignment in the Edwardsburg Mining District, on the north side of Big Creek about 12 miles below Edwardsburg, in Valley County, Idaho, and known as Copper Camp Mine. The claims are located and filed in the office of the County Recorder of Valley County at Cascade, Idaho, at the book and page numbers shown below and are illustrated on the attached map entitled "Copper Camp Project, Big Creek, Idaho, Claim Map":

Quartz Claim No. 1, in Book 13 of Quartz Mining Claims at page 345
Quartz Claim No. 2, in Book 13 of Quartz Mining Claims at page 346
Quartz Claim No. 3, in Book 13 of Quartz Mining Claims at page 347
Quartz Claim No. 4, in Book 13 of Quartz Mining Claims at page 348
Quartz Claim No. 5, in Book 13 of Quartz Mining Claims at page 349
Quartz Claim No. 6, in Book 13 of Quartz Mining Claims at page 350
Quartz Claim No. 7, in Book 13 of Quartz Mining Claims at page 351
Quartz Claim No. 8, in Book 13 of Quartz Mining Claims at page 352
Quartz Claim No. 9, in Book 13 of Quartz Mining Claims at page 353
Quartz Claim No.10, in Book 13 of Quartz Mining Claims at page 354
Quartz Claim No.11, in Book 13 of Quartz Mining Claims at page 355
Quartz Claim No.12, in Book 13 of Quartz Mining Claims at page 356
Quartz Claim No.13, in Book 13 of Quartz Mining Claims at page 357
~~Quartz Claim Fract. #1 in Book 13 of Quartz Min. Claims at page 358~~
Quartz Claim Fract. #2 in Book 13 of Quartz Min. Claims at page 359
Brownlee Claim No. 1, in Book 13 of Quartz Mining Claims at page 342
Brownlee Claim No. 2, in Book 14 of Quartz Mining Claims at page 41
Brownlee Claim No. 3, in Book 14 of Quartz Mining Claims at page 46
Brownlee Claim No. 4, in Book 14 of Quartz Mining Claims at page 47
Brownlee Claim No. 5, in Book 14 of Quartz Mining Claims at page 48
Brownlee Claim No. 6, in Book 13 of Quartz Mining Claims at page 522
HS #1 Claim No. 1, in Book 13 of Quartz Mining Claims at page 520
HS #2 Claim No. 2, in Book 13 of Quartz Mining Claims at page 521
Iris Fraction in Book 13 of Quartz Mining Claims at page 523
Elizabeth Fraction in Book 13 of Quartz Mining Claims at page 524
Nadine ~~Fraction~~ in Book 13 of Quartz Mining Claims at page 524
Nadine Fraction in Book 13 of Quartz Mining Claims at page 525
Helen Fraction in Book 13 of Quartz Mining Claims at page 526
Ruth Fraction in Book 13 of Quartz Mining Claims at page 527
Placer Claim No. 1 in Book 6 of Placer Mining Claims at page 140
Placer Claim No. 2 in Book 6 of Placer Mining Claims at page 141
Placer Claim No. 3 in Book 6 of Placer Mining Claims at page 142
Placer Claim No. 4 in Book 6 of Placer Mining Claims at page 143
Placer Claim No. 5 in Book 6 of Placer Mining Claims at page 144

EXHIBIT "A"

The purpose of the project is to explore for copper ores by diamond drilling from surface, with reference to a series of copper-bearing veins generally striking easterly-westerly, in quartzites of the Belt series.

General Conditions

The bulldozer used shall not be smaller than D-6 size or equivalent size of other make.

The locations, directions, inclinations and lengths of all diamond drill holes shall be subject to prior approval of the Government. Diamond drilling, with necessary overburden drilling, shall be done with coring drills to intersect various veins and vein groups, with a core of AX standard size, or larger. The Government shall not contribute to the cost of incompleted holes.

All significantly mineralized core sections encountered in the diamond drilling shall be split, one-half taken as a sample and the sample assayed for copper. The remaining half shall be made available to the Government. Not more than five feet of drill hole shall be represented in any one sample.

No diamond drilling shall be done at locations less than 100 feet from property boundaries.

Description of the Work

A cabin and cook house existing on the property shall be so repaired as to be in usable condition.

Access roads and diamond drill sites shall be prepared as necessary, by means of a bulldozer, with such bulldozing work not to exceed 130 hours.

Diamond drilling shall be done from surface, not to exceed an aggregate total of 4,000 feet. It is estimated that such drilling shall be required on four different veins or vein groups, as roughly indicated on the attached map entitled "Figure 1". However, with prior approval of the Government, other veins or vein groups may be substituted for some of the indicated work. It is estimated that the depth of any hole shall not exceed approximately 500 feet.

Two hundred samples may be taken for assay during the course of the drilling.

Estimated Costs of the Project

Actual Costs

Category (1) Independent Contracts

Bulldozing		
130 hours, at $14.00/hour	$ 1,820.00	
Diamond Drilling		
Overburden drilling, 50 feet @ $8.00/ft.	400.00	
Core drilling to depth of 300 feet, 3,200 feet @ $6.20/ft.	19,840.00	
Core drilling to depths below 300 feet, 750 feet @ $6.70/ft.	5,025.00	
Reaming and casing, 500 feet @ $4.00/ft.	2,000.00	
Cementing and redrilling, 500 feet @ $4.00/ft.	2,000.00	
Mobilization and demobilization	1,050.00	
Category (5) (a)		
Repair of cabin and cook house	505.00	
Category (7), none except:		
Assaying, 200 determinations @ $1.00 each	200.00	$32,840.00

Fixed Unit Costs

Incidental allowance for each foot of drilling completed, 4,000 feet @ $0.50/ft.	2,000.00
Total Estimated Cost of Project	$34,840.00
Government Participation at 50%	$17,420.00

Figure 1

OMEGOD

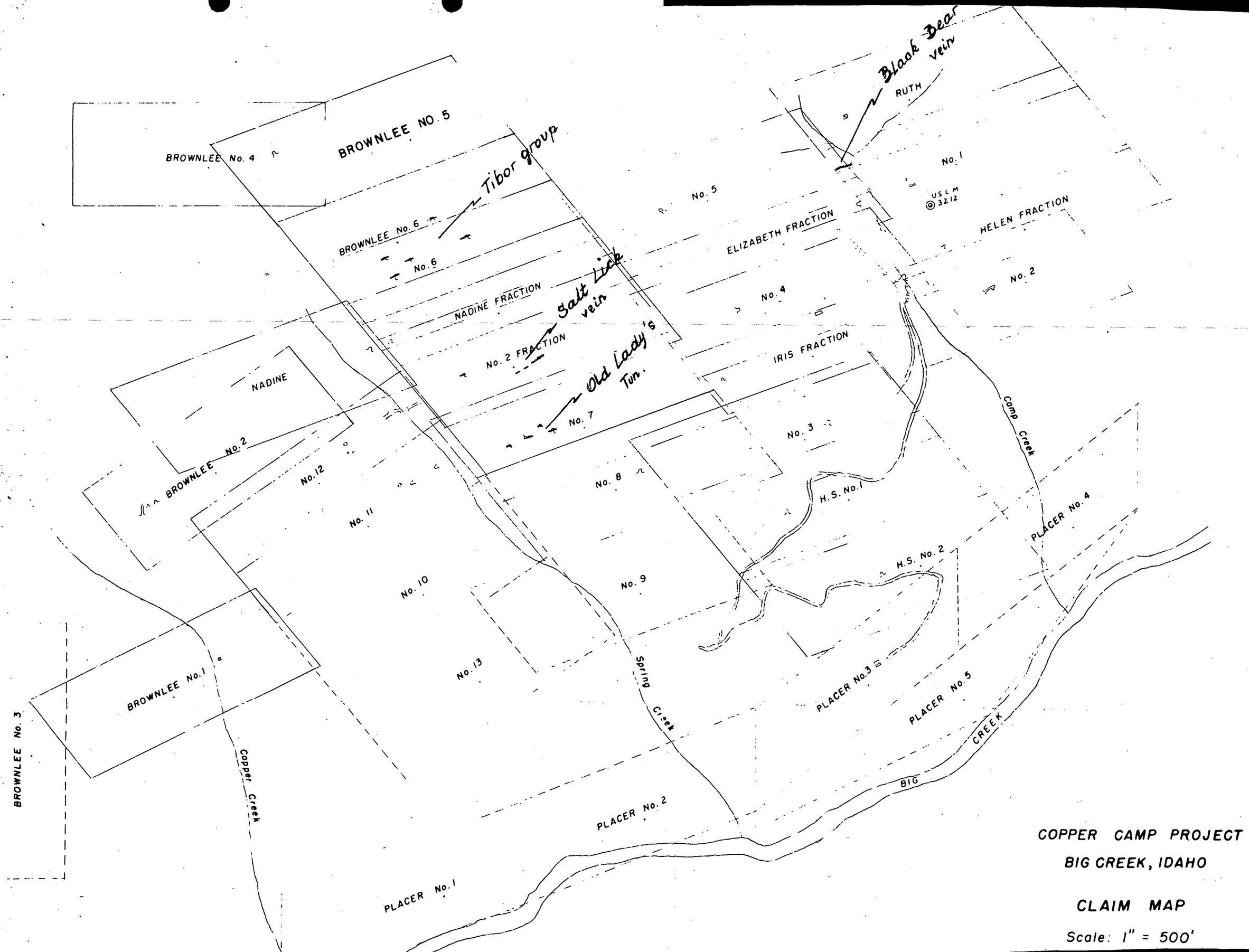

COPPER CAMP PROJECT

BIG CREEK, IDAHO

CLAIM MAP

Scale: 1" = 500'

UNITED STATES
DEPARTMENT OF THE INTERIOR
OFFICE OF MINERALS EXPLORATION
So. 157 Howard Street
Spokane 4, Washington
June 7, 1960

OFFICIAL FILE COPY
O. M. E.
RECEIVED JUN 9 1960

DATE	INITIALS	CODE
6-9	gad	VRO
"	[illegible]	500

Registered--Return Receipt
Air Mail

Memorandum

To: Chief, Division of Field Operations, OME

From: Acting Field Officer, Region I

Subject: OME-6090
Copper Camp Company
Copper Camp Mine
Valley County, Idaho

In answer to your teletype of May 25, we are enclosing the data requested in duplicate. After talking with Tibor Klobusicky, Mining Engineer and Company Consultant, we were informed that the Brownlee No. 5 claim has been added to the northwest and any holes that were too close to the Brownlee No. 6 on the original map submitted with the application would now be well within the project boundary because of the addition of the Brownlee No. 5.

You will note in the last paragraph of the letter dated June 6 from John F. Campbell, Company Attorney, that he requests the Abstract of Title be returned after it has been examined as it is the only one possessed by the company.

We hope that this is the information needed to continue with the processing of this application.

Mary L. Smelser
Mary L. Smelser
For: D. R. MacLaren
Acting Field Officer, OME
Region I

Enclosures

CAMPBELL & MORTIMER
ATTORNEYS AT LAW
PAULSEN BUILDING
SPOKANE 1, WASHINGTON

JOHN F. CAMPBELL
T. DAN MORTIMER

TELEPHONE
TEMPLE 8-8344

June 6, 1960

COPY

The Office of Minerals Exploration
So. 157 Howard Street
Spokane, Washington

Attention: Mr. MacLaren

Gentlemen:

Enclosed is the additional information requested by your office with regard to the Copper Camp Company application. This additional information consists of:

(1) A new first page for the application setting forth the claims by their original designations.

(2) A map of the claims.

(3) The original copy of the Abstract of Title to the claims.

(4) A Statement of Assets and Liabilities of the Company.

In order to complete the Title, an additional Quit-claim Deed had to be obtained from the Highland Surprise Mining Company, and photographic copies of that Deed are enclosed.

The Copper Camp Company is at present undertaking a filing with the Securities & Exchange Commission to obtain public financing from which the sum of $160,000.00 will be used for development of the property for which this application is made.

As the Abstract of Title is the only one possessed by the Company, it will have to be returned after it has been examined by your staff.

RECEIVED
JUN 7 1960
U. S. G. S.
SPOKANE, WASH.

Yours very truly,
CAMPBELL & MORTIMER

By John F. Campbell

JFC:bjp
enclosures

APPLICATION FOR FINANCIAL ASSISTANCE IN MINERALS EXPLORATION

1. Financial eligibility.

(a) Enclosed please find copies of the correspondence between the applicant and two Boise, Idaho banking institutions in the matter of applicant's efforts to secure credit for the proposed exploration of applicant's Copper Camp property, in the Valley County, Idaho.

(b) Not applicable.

(c) The applicant proposes to furnish its share of the exploration cost in cash.

2. Applicant's Rights in Land.

(a) The applicant holds by location and assignment the following unpatented mining claims situated in Valley County, Idaho. The claims are located at the office of the County Recorder of Valley County at Cascade, Idaho at the book and page numbers shown:

(b) Quartz Claim No. 1, in Book 13 of Quartz Mining Claims at page 345
Quartz Claim No. 2, in Book 13 of Quartz Mining Claims at page 346
Quartz Claim No. 3, in Book 13 of Quartz Mining Claims at page 347
Quartz Claim No. 4, in Book 13 of Quartz Mining Claims at page 348
Quartz Claim No. 5, in Book 13 of Quartz Mining Claims at page 349
Quartz Claim No. 6, in Book 13 of Quartz Mining Claims at page 350
Quartz Claim No. 7, in Book 13 of Quartz Mining Claims at page 351
Quartz Claim No. 8, in Book 13 of Quartz Mining Claims at page 352
Quartz Claim No. 9, in Book 13 of Quartz Mining Claims at page 353
Quartz Claim No.10, in Book 13 of Quartz Mining Claims at page 354
Quartz Claim No.11, in Book 13 of Quartz Mining Claims at page 355
Quartz Claim No.12, in Book 13 of Quartz Mining Claims at page 356
Quartz Claim No.13, in Book 13 of Quartz Mining Claims at page 357
~~Quartz Claim Fract. #1 in Book 13 of Quartz Min. Claims at page 358~~
Quartz Claim Fract. #2 in Book 13 of Quartz Min. Claims at page 359
Brownlee Claim No. 1, in Book 13 of Quartz Mining Claims at page 342
Brownlee Claim No. 2, in Book 14 of Quartz Mining Claims at page 41
Brownlee Claim No. 3, in Book 14 of Quartz Mining Claims at page 46
Brownlee Claim No. 4, in Book 14 of Quartz Mining Claims at page 47
Brownlee Claim No. 5, in Book 14 of Quartz Mining Claims at page 48
Brownlee Claim No. 6, in Book 13 of Quartz Mining Claims at page 522
HS #1 Claim No. 1, in Book 13 of Quartz Mining Claims at page 520
HS #2 Claim No. 2, in Book 13 of Quartz Mining Claims at page 521
Iris Fraction in Book 13 of Quartz Mining Claims at page 523
Elizabeth Fraction in Book 13 of Quartz Mining Claims at page 524
Nadine ~~Fraction~~ in Book 13 of Quartz Mining Claims at page 524
Nadine Fraction in Book 13 of Quartz Mining Claims at page 525
Helen Fraction in Book 13 of Quartz Mining Claims at page 526
Ruth Fraction in Book 13 of Quartz Mining Claims at page 527
Placer Claim No. 1 in Book 6 of Placer Mining Claims at page 140
Placer Claim No. 2 in Book 6 of Placer Mining Claims at page 141
Placer Claim No. 3 in Book 6 of Placer Mining Claims at page 142
Placer Claim No. 4 in Book 6 of Placer Mining Claims at page 143
Placer Claim No. 5 in Book 6 of Placer Mining Claims at page 144

All the claims listed are located in the Edwardsburg Mining District, on the north side of Big Creek, about 12 miles below Edwardsburg and is known as the Copper Camp Mine.

(c) Not applicable.

Cash	$163.22	
Receivable	152.50	bal. on 3,500 shares Corp
Cars & Trucks	6,200.00	31,000 shares @ par
Compr. & Drill	2,636.00	purchase cost
Other Equip.	8,950.00	44,750 shares @ par
Bldgs.	5,000.00	replacement cost
Furn. & Fixt	615.00	
Total Assets	$23,716.72	

COPPER CAMP COMPANY
2621 Woodlawn
Boise, Idaho

I Schedule of Subscriptions Receivable and Capital Stock Subscribed:

Subscriber	No. Shares	Total Amount	Paid	Balance Due
Francis L. and Doris Miller	1000	$200.00	$187.50	$ 12.50
Alvin G. or Vera Steeger	2000	400.00	300.00	100.00
Patsy Delline Brown	500	100.00	60.00	40.00
		700.00	547.50*	152.50

*Included in Cash Receipts under heading of "Sale of Capital Stock."

II Cars and Trucks:

In Exchange for Copper Camp Company Stock:

Chevrolet pickup, 1952, Serial No. 6KPA-1006	7000 Shares
International Station Wagon, 1956, Serial No. 73270	18000 Shares
Reo Truck, Serial No. 45772	6000 Shares
Total	31000 Shares

III Other Operating Equipment:

Direct Purchases:

Chicago Pneumatic portable air compressor, Model 125, Serial No. 38767	$1776.00	
Cleveland Rock Drill, Model H-10 AL, Serial No. 3375	860.00	2636.00

In Exchange for Copper Camp Company Stock:

Oliver Cletrac	4000 Shares
Sawmill, complete with three saws	4000 Shares
LeRoy electric generating plant	1500 Shares
Allis Chalmers HD10 Crawler Tractor w/angle dozer	17500 Shares
Allis Chalmers KO Model crawler tractor	14000 Shares
Gasoline and oil drums (10) 55 gallon capacity	750 Shares
Miscellaneous Pipe, ½", 3/4", 1", 1½", and 2"	3000 Shares
Total	44750 Shares

IV Buildings:

Single Structure, approximately 30' x 30', 2-story, log construction. Equipped for commissary and mess hall on ground floor and sleeping quarters on second Floor. (Replacement cost $5000.00)

DEED TO MINING CLAIM

THIS INDENTURE, made the 31 day of May, A. D. 19 60, between Highland-Surprise Consolidated Mining Company, party of the first part, and Copper Camp Company, party of the second part;

WITNESSETH: That the said party of the first part, for and in consideration of the sum of One dollar and other valuable considerations ~~Dollars~~, lawful money of the United States of America, to it in hand paid by the said party of the second part, the receipt whereof is hereby acknowledged, has granted, bargained, sold, remised, released and forever quitclaimed and by these presents does grant, bargain, sell, remise, release and forever quitclaim unto said party of the second part, its heirs and assigns the following unpatented mining claims situated in Valley County, Idaho, and more particularly described in the notices of location thereof on file and of record in the Office of the Recorder of said County:

Brownlee No. 6	Recorded in Book 13 of Quartz Claims at page 522
H.S. No. 1	Recorded in Book 13 of Quartz Claims at page 520
H.S. No. 2	Recorded in Book 13 of Quartz Claims at page 521
Iris Fraction	Recorded in Book 13 of Quartz Claims at page 523
Elizabeth Fraction	Recorded in Book 13 of Quartz Claims at page 524
Nadine	Recorded in Book 13 of Quartz Claims at page 524
Nadine Fraction	Recorded in Book 13 of Quartz Claims at page 525
Helen Fraction	Recorded in Book 13 of Quartz Claims at page 526
Ruth	Recorded in Book 13 of Quartz Claims at page 527
Brownlee #5	Recorded in Book 14 of Quartz Claims at page 48
Brownlee #4	Recorded in Book 14 of Quartz Claims at page 47
Brownlee #3	Recorded in Book 14 of Quartz Claims at page 46
Brownlee #2	Recorded in Book 14 of Quartz Claims at page 41
Brownlee #1	Recorded in Book 13 of Quartz Claims at page 342

H.B.S.

Together with all the dips, spurs and angles, and also all the metals, ores, gold and silver-bearing quartz rock and earth therein, belonging thereto, and all the rights, privileges and franchises thereto incident, appendent and appurtenant, or therewith usually had and enjoyed; and also all and singular the tenements, hereditaments and appurtenances thereto belonging or in anywise appertaining, and the rents, issues and profits thereof; and also all the estate, right, title, interest, property, possession, claim and demand whatsoever, as well in law as in equity, of the said party of the first part, of, in and to the said premises, and every part and parcel thereof, with appurtenances.

To have and to hold all and singular, the said premises, together with the appurtenances and privileges thereto incident, unto the said party of the second part, its heirs and assigns forever.

IN WITNESS WHEREOF, the said party of the first part has hereunto set its hand and seal the day and year first above written.

HIGHLAND-SURPRISE CONSOLIDATED MINING COMPANY (Seal)

(Seal)

By Henry C. Smith (Seal)
Vice-President

(Seal)

ATTEST:

H. A. Callaway
Secretary

STATE OF WASHINGTON)
) ss.
County of Spokane)

On this 31st day of May, A. D. 1960, before me, the undersigned, a Notary Public in and for the State of ~~XXXXX~~ Washington, personally appeared Henry C. Smith known to me to be the person whose name is subscribed to the within instrument and acknowledged to me that he executed the same freely and voluntarily for the uses and purposes therein set forth.

IN WITNESS WHEREOF, I have hereunto set my hand and affixed my notarial seal at my office in Spokane, Washington, the day and year in this certificate first above written.

/s/ John F. Campbell
Notary Public in and for the State of Washington, residing at Spokane

COPPER CAMP COMPANY
2621 Woodlawn
Boise, Idaho

April 30, 1960

Statement of Assets

Cash in Bank			$ 163.22
Subscriptions Receivable (See attached Schedule I)			152.50
FIXED ASSETS:			
Cars and Trucks			
Acquired in exchange for stock of Copper Camp Company (See attached Schedule II)	31000 Shares		
Other Operating Equipment			
Direct Purchases (See Attached Schedule III)		$ 2636.00	
Acquired in exchange for stock of Copper Camp Company (See attached Schedule III)	44750 Shares		
Buildings (See Description, Schedule IV)			
Office Furniture and Fixtures		615.00	3251.00
OTHER ASSETS:			
Unrecovered Costs:			
Promotional		15560.39	
Development and Improvement Costs		26369.33	41929.72
			45496.44

Statement of Liabilities

Capital Stock Subscribed (See Attached Schedule I)	350.00

Capital Shares

Authorized common capital stock, par value 10¢	5,000,000
Stock Issued and outstanding	2,268,128
Unissued	2,731,872

Prepared by:

/s/ Christensen
Holsinger & Christensen
Formerly Holsinger Accountin
Service
3105½ State Street
Boise, Idaho

COPPER CAMP COMPANY
2621 Woodlawn
Boise, Idaho

I Schedule of Subscriptions Receivable and Capital Stock Subscribed:

Subscriber	No. Shares	Total Amount	Paid	Balance Due
Francis L. and Doris Miller	1000	$200.00	$187.50	$ 12.50
Alvin G. or Vera Steeger	2000	400.00	300.00	100.00
Patsy Delline Brown	500	100.00	60.00	40.00
		700.00	547.50*	152.50

*Included in Cash Receipts under heading of "Sale of Capital Stock."

II Cars and Trucks:

In Exchange for Copper Camp Company Stock:

Chevrolet pickup, 1952, Serial No. 6KPA-1006	7000 Shares
International Station Wagon, 1956, Serial No. 73270	18000 Shares
Reo Truck, Serial No. 45772	6000 Shares
Total	31000 Shares

III Other Operating Equipment:

Direct Purchases:

Chicago Pneumatic portable air compressor, Model 125, Serial No. 38767	$1776.00	
Cleveland Rock Drill, Model H-10 AL, Serial No. 3375	860.00	2636.00

In Exchange for Copper Camp Company Stock:

Oliver Cletrac	4000 Shares
Sawmill, complete with three saws	4000 Shares
LeRoy electric generating plant	1500 Shares
Allis Chalmers HD10 Crawler Tractor w/angle dozer	17500 Shares
Allis Chalmers KO Model crawler tractor	14000 Shares
Gasoline and oil drums (10) 55 gallon capacity	750 Shares
Miscellaneous Pipe, ½", 3/4", 1", 1½", and 2"	3000 Shares
Total	44750 Shares

IV Buildings:

Single Structure, approximately 30' x 30', 2-story, log construction. Equipped for commissary and mess hall on ground floor and sleeping quarters on second Floor. (Replacement cost $5000.00)

MME Form 40
Dec. 1958

UNITED STATES
DEPARTMENT OF THE INTERIOR
OFFICE OF MINERALS EXPLORATION

Budget Bureau No. 42-R1368
Approval expires Dec. 31, 1963

APPLICATION FOR FINANCIAL ASSISTANCE IN MINERALS EXPLORATION

Pursuant to Public Law 85-701 (72 Stat. 700; 30 U.S.C. 641)

NAME OF APPLICANT *(Full legal name and mailing address as they should appear on contract if one is executed.)*

COPPER CAMP COMPANY
(An Idaho Corporation)
2621 Woodlawn Avenue
Boise, Idaho

RECEIVED MAY 16 1960 U. S. G. S. SPOKANE, WASH.

APPLICANT DO NOT USE THIS BLOCK

DOCKET NUMBER: OME-6090

DATE RECEIVED: 5-23-60

REGION: I

DIVISION CODE: 500

BUSINESS ORGANIZATION *(Check one)*

INDIVIDUAL	
CORPORATION	X
PARTNERSHIP	
OTHER *(Specify)*	

STATE IN WHICH FIRM IS ORGANIZED: Idaho

LIST CORPORATE OFFICERS OR PARTNERS HERE, IF APPLICABLE

NAME	ADDRESS	TITLE
Delbert H. Peterson	3907 Alpine, Boise, Ida.	President
Walter E. Ray	2317 N. 31st, Boise, Ida.	Vice-Pres.
Otis I. Sheetz	2621 Woodlawn Ave. Boise, Idaho	Secy-Treas.

MINERAL(S) FOR WHICH YOU WISH TO EXPLORE: Copper

ESTIMATED COST OF PROJECT: $ 49,600

PROPERTY NAME	LOCATION COUNTY	STATE
Copper Camp	Valley	Idaho

GENERAL INSTRUCTIONS

Before filling out this application, please read the *OME Regulations for Obtaining Federal Assistance in Financing Explorations for Mineral Reserves* (30 CFR Chap. III). To assure prompt action, your application must provide all applicable material and information specified on the back of this application form. Avoid unnecessary correspondence and delays by submitting complete and accurate information. *Please submit four copies of this application and all accompanying papers* except as otherwise noted. Place your name and address on each sheet. Each item of information, maps, and reports required as a part of this application is described on the back of this form. Identify each attached statement by the item number to which it applies. If an item does not apply to your application, show the item number on your statement and after it write "not applicable." Maps or sketches should be used to supplement narrative descriptions of the property location and boundaries in item 2, existing mine workings and geology in item 3, and the proposed exploration work in item 5. When this information is not too complex, all of it may be shown on one map or sketch. All documents and other attachments submitted as a part of this application, except those in item 3(g) which you mark to be returned, become the property of the Government and will not be returned to the applicant. Send true copies, *not originals*, of leases, contracts, and other documents which are an essential part of your business records. *File this application with the Office of Minerals Exploration, Department of the Interior, Washington 25, D. C., or with the nearest OME Field Office.*

CERTIFICATION

The undersigned, whether as an individual, corporate officer, partner, or otherwise, both in his own behalf and acting for the applicant, certifies that the information set forth in this form and accompanying papers is correct and complete, to the best of his knowledge and belief, and that he would not ordinarily undertake the proposed exploration under current conditions and circumstances at his sole expense.

April 28, 1960
DATED

Otis I. Sheetz
BY (Signature)

Secy-Treas.
TITLE

A wilfully false statement or certification to any Department or Agency of the United States Government is a criminal offense. U. S. Code, Title 18, Sec. 1001.

INFORMATION REQUIRED WITH THIS APPLICATION

1. Financial Eligibility:

(a) Submit evidence of efforts made within 90 days preceding the filing of this application to obtain credit from your bank of account and at least one other banking institution or other private source of credit. Such evidence shall include true copies of correspondence which show: (1) date of loan request, (2) amount and terms requested, (3) proposed use of loan funds, and (4) the replies from credit sources. If the loan was offered under terms which you consider unreasonable, state why you consider them so.

(b) List names and addresses of affiliated, parent, or controlling companies or organizations and state extent and nature of their interest.

(c) State how you propose to furnish your share of the cost of the exploration work.

2. Applicant's Rights in Land:

(a) State your interest in the land and mineral rights, whether owner, lessee, purchaser under contract, or other. If you are not the owner, submit one true copy of the lease, contract, or other document (with address of owner) under which you control the property. Describe all liens, mortgages, or other encumbrances on the land and state book and page number and official place where recorded.

(b) State the legal description (section, township, and range; metes and bounds; patent number of claims) of the land upon which you wish to explore and all adjacent land which you own or control. Describe any part of the land or workings which should not be subject to Government royalty and liens. If the land consists of unpatented claims, state book and page number for each recorded location notice, including amended locations, and official place where recorded. State all the names by which you know the property.

(c) For all land or mineral rights encumbered or not owned, submit five copies of Lien and Subordination Agreements on MME Form 52. If the agreements cannot be obtained, state reasons and provide copies of letters of refusal.

3. Physical Description:

(a) Describe in detail and illustrate with maps or sketches all mining or exploration operations which you know have been or are being conducted upon the land. Include existing mine workings and all production facilities.

(b) State your interest, if any, in operations described in (a).

(c) State, if you know, the past and current production, supporting your statement with copies of settlement sheets, mine records, or published data if available.

(d) Describe known ore reserves, giving quantities and grades and sampling methods used. Support your statement with copies of assay certificates and assay maps if available.

(e) Describe by narrative and maps or sketches the geologic features of the property, including ore minerals, geologic formations if known, and type of deposit (vein, bedded, etc.).

(f) State your reasons for expecting to find ore, and if you have sampled the area you propose to explore, show where the samples were taken, describe sampling methods used, and provide copies of assay certificates.

(g) Send with your application at least *two* copies of all geologic or engineering reports, assay maps, or technologic information which you have, indicating whether you require their return.

4. Accessibility of Property:

(a) To aid the OME representative who may examine the property, state name and address of person who will meet him; give directions for reaching the property; and describe accessibility of property and of any mine workings.

(b) Name the shipping and supply points and state the distances to the property.

5. Exploration Work:

(a) Describe fully the proposed exploration work giving individual footages and sizes of openings *for each item of work.* Use narrative, maps, plans, and sections as necessary. Show location of the proposed work as related to geologic features such as veins, ore-bearing beds, contacts of rock formations, etc.. Show also the relation of the proposed work to any existing mine workings and to *land boundaries* or to the closest identifiable corner.

(b) If an access road must be built, show the proposed location on the property map and state the length, type and construction methods proposed.

(c) If an OME contract is executed, state how soon thereafter work would be started and finished. State your anticipated average daily or monthly rate of progress for each type of work.

6. Experience:

State your operating experience and background to conduct this exploration work and also that of the person who will supervise the work.

7. Estimate of Costs:

Furnish detailed estimates of the necessary costs *for each item of the work proposed in 5(a)* under the headings listed below with a total for each heading and the estimated total cost of the work. Costs for any work to be performed by an independent contractor should be listed separately under category (a) below. Costs for any work that is not to be performed by an independent contractor should be listed under categories (b) through (g).

(a) Independent contracts. State the total cost of any proposed independent contract for all or any part of the work, and the number of units and the unit cost for each type of work, such as per foot of drilling, per foot of drifting, per hour of bulldozer operations, or per cubic yard of material moved. Cost estimates should be supported by bids from three contractors if possible. (*Note*—If none of the work is to be contracted, write "none" after this item.)

(b) Personal services. The cost of supervision, engineering and geological services, outside consultants, and labor should be itemized by numbers and classes of employees; rates of wages, salaries or fees; and periods of employment. State whether these services are available.

(c) Operating materials and supplies. List items of material and supplies giving quantity and cost of each. Include under this heading power, water, and fuel, and units of equipment and tools costing less than $50 each.

(d) Operating equipment. List items of equipment and tools costing $50 or more per unit. Give specifications and indicate how each item is to be acquired—i.e., rented, purchased or provided by the applicant. If rented or purchased, state the estimated rental or purchase price. If furnished by the applicant, state condition and present fair market value.

(e) Initial rehabilitation and repairs. Describe the type and the cost of *initial* rehabilitation or repair of existing buildings, fixtures, installations (exclusive of mine workings), and movable operating equipment now owned by the applicant which will be used in the exploration work.

(f) New buildings, fixtures, installations. Describe each building, fixed improvement, and installation to be purchased, constructed, or installed for the exploration work, stating specifications and cost including labor, materials, and supervision.

(g) Miscellaneous. Describe the type and estimate the cost of repairs and maintenance of the operating equipment listed in 7(d). Do not repeat initial repairs listed in 7(e). Show also the costs of analytical work, accounting, workmen's compensation and employees' liability insurance, payroll taxes, and other required costs that do not fall within the previous categories. [*Note*—The Government will not contribute to costs incurred before the date of the contract, or to costs of or incident to: (1) acquiring, using, or possessing land and any existing improvements, facilities, buildings, installations, and appurtenances, or the depreciation and depletion thereof; (2) general overhead, corporate management, interest and taxes (other than payroll and sales taxes); (3) insurance (other than employees' liability insurance); and (4) damages to persons or property (other than authorized repair to or replacement of equipment or other property used in the work).]

INT.-DUP. SEC., WASH., D.C. 50399

APPLICATION FOR FINANCIAL ASSISTANCE IN MINERALS EXPLORATION

1. Financial eligibility.

(a) Enclosed please find copies of the correspondence between the applicant and two Boise, Idaho banking institutions in the matter of applicant's efforts to secure credit for the proposed exploration of applicant's Copper Camp property, in the Valley County, Idaho.

(b) Not applicable.

(c) The applicant proposes to furnish its share of the exploration cost in cash.

2. Applicant's Rights in Land.

(a) The applicant holds by location and assignment the following unpatented mining claims situated in Valley County, Idaho. The claims are located at the office of the County Recorder of Valley County at Cascade, Idaho at the book and page numbers shown:

(b) Quartz Claim No. 1, in Book 13 of Quartz Mining Claims at page 345
Quartz Claim No. 2, in Book 13 of Quartz Mining Claims at page 346
Quartz Claim No. 3, in Book 13 of Quartz Mining Claims at page 347
Quartz Claim No. 4, in Book 13 of Quartz Mining Claims at page 348
Quartz Claim No. 5, in Book 13 of Quartz Mining Claims at page 349
Quartz Claim No. 6, in Book 13 of Quartz Mining Claims at page 350
Quartz Claim No. 7, in Book 13 of Quartz Mining Claims at page 351
Quartz Claim No. 8, in Book 13 of Quartz Mining Claims at page 352
Quartz Claim No. 9, in Book 13 of Quartz Mining Claims at page 353
Quartz Claim No.10, in Book 13 of Quartz Mining Claims at page 354
Quartz Claim No.11, in Book 13 of Quartz Mining Claims at page 355
Quartz Claim No.12, in Book 13 of Quartz Mining Claims at page 356
Quartz Claim No.13, in Book 13 of Quartz Mining Claims at page 357
Quartz Claim Fract. #1 in Book 13 of Quartz Min. Claims at page 358
Quartz Claim Fract. #2 in Book 13 of Quartz Min. Claims at page 359
Quartz Claim No. 1 in Book 14 of Quartz Mining Claims at page 41
Quartz Claim No. 2 in Book 14 of Quartz Mining Claims at page 46
Quartz Claim No. 3 in Book 14 of Quartz Mining Claims at page 47
Quartz Claim No. 4 in Book 14 of Quartz Mining Claims at page 48
Quartz Claim No. 1 in Book 13 of Quartz Mining Claims at page 520
Quartz Claim No. 2 in Book 13 of Quartz Mining Claims at page 521
Quartz Claim No. 3 in Book 13 of Quartz Mining Claims at page 522
Quartz Claim No. 4 in Book 13 of Quartz Mining Claims at page 523
Quartz Claim No. 5 in Book 13 of Quartz Mining Claims at page 524
Quartz Claim No. 6 in Book 13 of Quartz Mining Claims at page 524
Quartz Claim No. 7 in Book 13 of Quartz Mining Claims at page 525
Quartz Claim No. 8 in Book 13 of Quartz Mining Claims at page 526
Quartz Claim No. 9 in Book 13 of Quartz Mining Claims at page 527
Quartz Claim No. 10 in Book 13 of Quartz Mining Claims at page 342
Placer Claim No. 1 in Book 6 of Placer Mining Claims at page 140
Placer Claim No. 2 in Book 6 of Placer Mining Claims at page 141
Placer Claim No. 3 in Book 6 of Placer Mining Claims at page 142
Placer Claim No. 4 in Book 6 of Placer Mining Claims at page 143
Placer Claim No. 5 in Book 6 of Placer Mining Claims at page 144

All the claims listed are located in the Edwardsburg Mining District, on the north side of Big Creek, about 12 miles below Edwardsburg and is known as the Copper Camp Mine.

(c) Not applicable.

3. Physical Description:

(a) There are no mining operations presently carried on at the property.

Several magnetite-chalcopyrite veins outcrop on the property or can be seen in short tunnels. The outcrops are scattered over an east-west strike length of about 5,000 feet between survey station No. 116 on the west end of the property and No. 23 on the east end of the property as shown on the enclosed map. Plate No. 1.

In the north-south direction, which is approximately normal to the strike of the veins, outcrops are observed to be scattered over an area about 2,400 wide, between survey stations No. 43 on the north and No. 82 on the south.

There has been a limited amount of exploration work done on the property to date. In most of the cases a few rounds were blasted into the outcropping formation and the ore piled on dumps. Amounts of ore on the dumps vary from 10 to 50 tons and the total stockpile on some 30 dumps is estimated at approximately 400 tons.

A sample combined from about 30 dumps for mill test purposes was assayed with following results:

Copper	3.1%
Iron	40.4%
Silver	0.58 oz.
Gold	traces

In addition to this work, the following tunnel work has been done on the property:

A 50 - 60 ft. long tunnel next to survey station No. 116 at the west end of the property. The tunnel is mostly caved.

On both sides of Spring Creek next to stations No. 54 and 55 are two short tunnels. The one on the west side of the creek is completely caved. The one on the east side of the creek next to station No. 55 is about 80 ft. long, and it is accessible. There is 20-30 tons of ore on the two dumps.

The "Old Lady" tunnel next to station No. 60 is caved at the portal. The length of this tunnel unknown. There are 40-50 tons of ore on the dump.

Next to station No. 31 there is a completely caved tunnel, which may be 30-40 ft. long judging from the size of the dump.

On the east side of the property the "Black Bear" tunnel is the longest open tunnel, next to survey station No. 1. It is approximately 120 ft. long and it follows the Black Bear vein along its strike. Two crosscuts have been driven from this tunnel, to the hanging wall, one at 90 ft., the other one at 105 ft. from the tunnel portal. The first crosscut penetrated 16 ft. and the second 14 ft. of vein material.

On the east side of Camp Creek there is the short "Green Tunnel" next to station No. 2. This tunnel is about 30 ft. long, cutting a 6 ft. wide vein.

The "Black Bear" vein and some parallel structures were the target of a 545 ft. long crosscut next to survey station No. 6, about 200 ft. below the Black Bear tunnel. This tunnel is caved at the portal. Information about its strike and length were obtained from the Idaho Bureau of Mines Bulletin #3, and #13, where the authors, J.B. Umpleby and D.C. Livingston report that the crosscut has been driven on a course of N 47° W for a distance of 545 ft. toward intersection with the Black Bear Ledge, which should be cut about 400 ft. further in.

A 20 ft. deep shaft has been sunk on a 3½ ft. wide vein structure next to station No. 116 on the west end of the property.

(b) The Copper Camp Company owns claims covering the area discussed. Attached please find an abstract of the title, under enclosure No. I.

(c) About 400 tons of ore stockpiled on 30 dumps from exploration and development work constitutes the only past production of the property.

(d) Because of the limited amount of exploration and development work on the property, such work hardly established more than the width of the vein structures on 30-40 exposures of 5-6 veins. Little is known about the lateral extension, or downward projection of the veins.

All the ore known on the property has to be classified thus in the category of "Probable" and "Possible Ore".

The scope of the proposed exploration work is to investigate the continuity of 4 vein structures for at least of 500 ft. strike length each.

All the drilling work proposed is being directed to cut 2-3 veins. Should at least one of the veins cut at each proposed location persist for 500 ft. of strike length and maintain width indicated on the surface, following ore reserves would be indicated by the proposed work in the range of "Visible" and "Probable Ore".

	Length	Width	Depth	Tons
Black Bear Group	500'	8'	200'	62,000
Tibor Group	500'	5'	250'	45,000
Salt Lick Group	500'	3'	250'	27,000
Old Lady's Group	500'	3'	250'	27,000
	Total			161,000

The property has been extensively sampled in 1956 by representatives of the Sunshine Min. Co. of Spokane, Wash. and of the Highland-Surprise Cons. Min. Co. of Wallace, Idaho. All the assay results referred to in this application are being quoted from the application for DMEA loan of the Highland-Surprise Cons. Min. Co. submitted in August, 1956, and in part approved in March 1957, under contract No. 1070.

Grade of ore in the areas where exploration work is being proposed:

	Sample No.	Width ft.	Cu %
Black Bear Group	827	5.0	1.18
	828	12.0	1.10
	829	10.0	1.20
Tibor Group	834	5.3	3.9
	1609	5.3	2.0
	1508	5.0	4.3
	1607	grab	0.3
	1608	2.0	5.1
	1605	4.0	2.2
Salt Lick Vein		5.0	0.7
Old Lady's Vein		3.0	3.9

(e) Geologic features of the property:

The following is a quotation in part from the report prepared by J.B. Umpleby and D.C. Livingston, and published in the Idaho Bureau of Mines and Geology, Bulletin #3, in 1920, entitled "A reconnaissance in south-central Idaho, embracing the Thunder Mountain, Big Creek, Stanley Basin, Sheep Mountain and Seafoam districts.

"The country is composed of metamorphic series of supposed pre-Cambrian age and consists chiefly of quartzite. There are several veins, the principal of which strikes N 75-80 deg. E. and has an almost vertical dip. On the Black Bear claim this vein has been developed by a tunnel which follows it with course of about N 75 deg. W. and was in a distance of 120 in August 1916. In this tunnel crosscuts have been driven in the hanging wall, one at the distance of 90 ft. from the portal and the other at 105 ft. The first of these shows 16 ft. of vein material, the second 14 ft.

The crosscut tunnel about 200 ft. lower than the tunnel just described has been driven from Camp Creek on a course of N 47 deg. W. a distance of 545 ft. to intersect the Black Bear ledge, which should be cut about 400 ft. further in. This crosscut passes through blocky quartzitic slate for the whole distance.

The ledge is persistent for at least 2,500 ft. along its strike as exposed by open cuts, the most westerly of which shows the vein to be 8 ft. wide and of the same general appearance as in the tunnel.

Another open cut situated about 1,000 ft. west of the tunnel and several hundred ft. higher shows the vein to be 21 ft. wide with precisely similar ore.

In addition to this main vein there are 5 others lying within a strip of about 1,000 ft. wide and appearing to converge to the east. These are narrower than the Black Bear vein, varying in width from 30" to 6 ft."

End of quotation.

The principle ore mineral is chalcopyrite and its alteration products in a magnetite matrix. Traces of bornite were observed in the Tibor Group. The nagnetite does not show the common alteration to hematite.

(f) Over 30 outcrops of copper bearing magnetite are scattered over an area approximately 5,000 long and 1,500 wide.

At least 6 ore bearing structures were identified during the course of surveying and sampling the occurrences by the Sunshine Min. Co., and the Highland-Surprise Cons. Min. Co. Lack of exploration work accomplished prevents from the possibility of a correlation of the outcrops studied, therefore little is known about lateral persistence and downward extension of the mineralization. Widely scattered vein type mineralization suggests however a similar persistance in its downward extension.

The applicant should like to emphasize that in his opinion the above statements apply primarily to the Black Bear vein, which is a strong, persisting structure, described by Umpleby as the one which can be followed for at least 2,500 ft. along its strike as exposed by open couts.

Because of lack of correlation only 3 samples are being labeled in this application as belonging to the Black Bear ledge, averaging 1.1% Cu. All the 3 low grade samples were taken from a 30 ft. long section of the vein and thus they are not necessarily representative for a structure several hundred, or several thousand feet long.

The applicant feels therefore that exploration should not be limited to structures at the west end of the property but that exploration of the Black Bear ledge by rehabilitation of the 545 ft. long Black Bear crosscut, and diamond drilling from the face of the rehabilitated crosscut to intersect the downward extension of the Black Bear ledge is warranted.

Since Umpleby and Livingstone made their report on the Copper Camp property in 1920, indicating the geologic probability of a significant discovery, nothing of any significance has been accomplished on the property to prove or disprove its values.

The Highland-Surprise Consolidated Mining Co. applied in 1956 for a $215,454.33 exploration loan from the DMEA, in order to explore the property in a joint venture with the Sunshine Mining Co.

In preparation for this project the two companies mentioned spent about $5,000 for access roads to the proposed drill sites and planned tunnels.

DMEA authorities approved an exploration loan of $16,005.00 in Contract No. 1070, dated March 1957.

Subsequently the project was abandoned by the two companies mentioned without taking advantage of the appropriated loan.

4. Accessibility of the Property:

(a) The Copper Camp mining property is located in the Edwardsburg Mining District, on the north side of Big Creek, about 10 miles east of the settlement of Big Creek, in Valley County, Idaho.

It can be reached from McCall, Idaho by a new gravel road to Yellow Pine, then over the Logan Pass to Big Creek and from there by a 10 mile Forest Service road. Total distance from McCall to the property is 70 miles, i.e. 60 miles on county roads and 10 miles on a Forest Service road.

In case of inspection by OME representatives the following persons will be available to guide the field representatives to the property:

Otis I. Sheetz, Secretary, Treasurer and Director
2621 Woodlawn Avenue
Boise, Idaho
Phone:

Tibor Klobusicky, Mining Engineer, Consultant
E. 3612 - 16th Avenue
Spokane 33, Washington
Phone: KE 4-7137

Paul Brownlee
Mountain Home, Idaho

(b) Shipping and main supply point is McCall, Idaho, about 70 miles from the property.

5. Exploration Work:

(a) I. Black Bear Group of veins:

Rehabilitation of 545 feet of caved crosscut and preparation of a diamond drill site at the face of the crosscut will serve the purpose to explore the downward extension of the Black Bear ledge and a number of parallel structures about 250 feet below their outcrops. This group is at the east end of the property.

The downward projection of the Black Bear vein indicates that it should be located about 400 feet ahead of the face of the crosscut. Two horizontal diamond drill holes, 500 feet each, are being planned, to be drilled at N 10° E and N 35° W, respectively, to reach the target area. (See Plates No. 1 and No. 2)

II. Tibor Group of veins:

Three vertical diamond drill holes, 300 feet deep each, are being planned to explore this group at the west end of the property.

The group consists of 3-4 veins of massive magnetite with copper values ranging from 0.3% to 5.1%. All samples are channel samples cut across the width of the veins, unless otherwise specified in subheading 3(d).

The structure farthest to the south, exposed next to survey station No. 49, is 5-6 feet wide and it can be traced on the surface for about 200 feet.

The vein structures in this group appear to follow a course slightly north of east and are dipping 60°-65° to the north. (See Plates No. 1 and No. 3)

III. Salt Lick vein:

A massive magnetite vein, 2.5 feet to 5.0 feet wide, is indicated here for a strike length of 500 feet, by five exposures, one of them about 90 feet long. The structure carries copper values from 0.44% to 0.7% in the outcrops.

Three vertical diamond drill holes, 300 feet deep each, are planned to explore this structure. (See Plates No. 1 and No. 3)

IV. Old Lady's vein:

This vein is located about 300 feet south of the Salt Lick structure described above. Survey station No. 60 is located on the dump of a caved tunnel driven on this structure. The tunnel is 80 feet to 100 feet long judging from the size of the dump.

The tunnel has been collared in a massive magnetite vein, 3.2 feet wide assaying 0.8% Cu.

There is a 3 feet wide outcrop about 150 feet east of this tunnel portal, apparently on the strike of the Old Lady's vein. Achannel sample cut across this outcrop assayed 3.9% Cu.

Three vertical diamond drill holes are being planned to explore this structure, 300 feet deep each. (See Plates No. 1 and No. 3)

Summary of the proposed exploration work:

I. Rehabilitation of 545 feet of tunnel.

	Underground diamond drilling 2 drill holes, 500 feet each	1,000 feet
II.	Vertical diamond drilling, 3 drill holes, 400 feet each	1,200 feet
III.	Vertical diamond drilling, 3 drill holes, 300 feet each	900 feet
IV.	Vertical diamond drilling, 3 drill holes, 300 feet each	900 feet
	TOTAL DIAMOND DRILLING	4,000 feet

(b) Not applicable.

(c) If an OME contract is executed work would be started within 30 days, weather conditions permitting. Surface diamond drilling could be carried out in the summer season only.

It is estimated that rehabilitation of the Black Bear crosscut, building a suitable drill station for 20' long road pull at the face of the tunnel and installing air and water lines will take two months.

Surface drilling can be started simultaneously with this work with truck mounted drilling equipment.

Anticipated drilling advance per shift	20 feet
Total drilling time required for 4,000 feet of drill holes	200 shifts
Standby time and mocing	40 "
TOTAL DRILLING TIME	240 shifts
Estimated drilling time in two shifts	120 work days
Estimated daily progress:	
Tunnel rehabilitation, drill station, pipe and water line	15 feet
Diamond drilling in two shifts	40 feet
Estimated monthly progress:	
Tunnel rehabilitation	375 feet
Diamond drilling	1,000 feet

6. Experience:

Mr. Tibor Klobusicky will be available for supervision of the operation, as a consultant. Mr. Klobusicky is a Registered Professional Mining Engineer, licensed in the State of Idaho under No. 1091.

7. Estimate of Costs:

(a) Independent contracts.

Bulldozing:

Rehabilitation of access roads and preparation of drill sites. 10 days of bulldozer work with a D-6 bulldozer - 80 hrs. @ $14.00	$ 1,200.00

Diamond Drilling:

(Enclosed bids were received from three independent diamond drilling contracting firms. The cost estimate of the drilling is based on the bid of R.S. McClintock Co., 418 W. Second Avenue, Spokane 10, Wash., who submitted the lowest bid.)

	Per ft.	Total	
Overburden, 9 holes 5.0 ft. ea.	$8.00	$ 360.00	
Surface AX drilling, 3,000 ft.	6.20	18,600.00	
Underground drilling 0' - 250'	5.70	2,850.00	
" " 250' - 500'	6.20	3,100.00	
Mobilization and demobilization		1,050.00	
Reaming and casing 11 drill holes estimated 1,000 ft.	4.00	4,000.00	
Placing and drilling cement, 11 drill holes estim. 500 ft.	4.00	2,000.00	
Standby time, estimated 50 hrs. @ $8.00 an hr.		400.00	
			32,360.00

(b) Personal services.

2 drift miners, 50 shifts ea. @ $17.00	1,700.00	
1 trammer-mechanic, 100 shifts @ $17.00	1,700.00	
Superintendent-engineer, 5 mos. @ $700 (Duration of project - 4 mos.; preparatory work, evaluation, final report - 1 month)	3,500.00	
		6,900.00

(c) Operating materials and supplies.

Diesel fuel, 10 gal/day, 100 days @ $0.18/gal	180.00
Gasoline, 5 gal/day, 100 days, @ 35¢	175.00

Carried Forward		$40,460.00
Operating materials and supplies (cont.)		
Carried Forward	$ 355.00	
Motor oil, estimated	30.00	
Powder, fuses, blasting caps, est.	400.00	
Small tools, estimated	150.00	
550 ft. 20 lb. rail ties @ $1.50	825.00	
550 ft. 1" galvanized pipe @ .30	165.00	
550 ft. 2" galvanized pipe @ .65	357.00	
		2,282.00
(d) Operating equipment.		
1 - 350 cfm portable Diesel compressor estimated rental $350 per month, 4 month operation.	1,400.00	
2 - pneumatic drills, estimated rental $20.00 per month each, 4 month operation	60.00	
1 - gasoline blower, estimated rental $50 per month, 4 month operation	200.00	
Equipment transfer and repair, est.	1,000.00	
		2,660.00
(e) Initial rehabilitation and repairs.		
Rehabilitation of an old cabin adaptable for living quarters and cook house for the exploration crew. Estimated cost		1,000.00
(f) None		
(g) Analytical work.		
400 determinations @ $3.00	1,200.00	
Accounting, workmen's compensation and employees liability insurance, payroll taxes and other expenses not listed in previous categories. Estimated	2,000.00	
		3,200.00
TOTAL PROPOSED EXPLORATION WORK		$49,602.00

The applicant certifies that it would not ordinarily undertake the proposed exploration work under current conditions and circumstances at its sole expense.

This Application for Financial Assistance has been signed in the City of Boise, State of Idaho, on the 16 day of ~~April~~ May, 1960.

COPPER CAMP COMPANY

By Delbert H. Peterson
Delbert H. Peterson, President

By Otis I. Sheetz
Otis I. Sheetz, Secretary

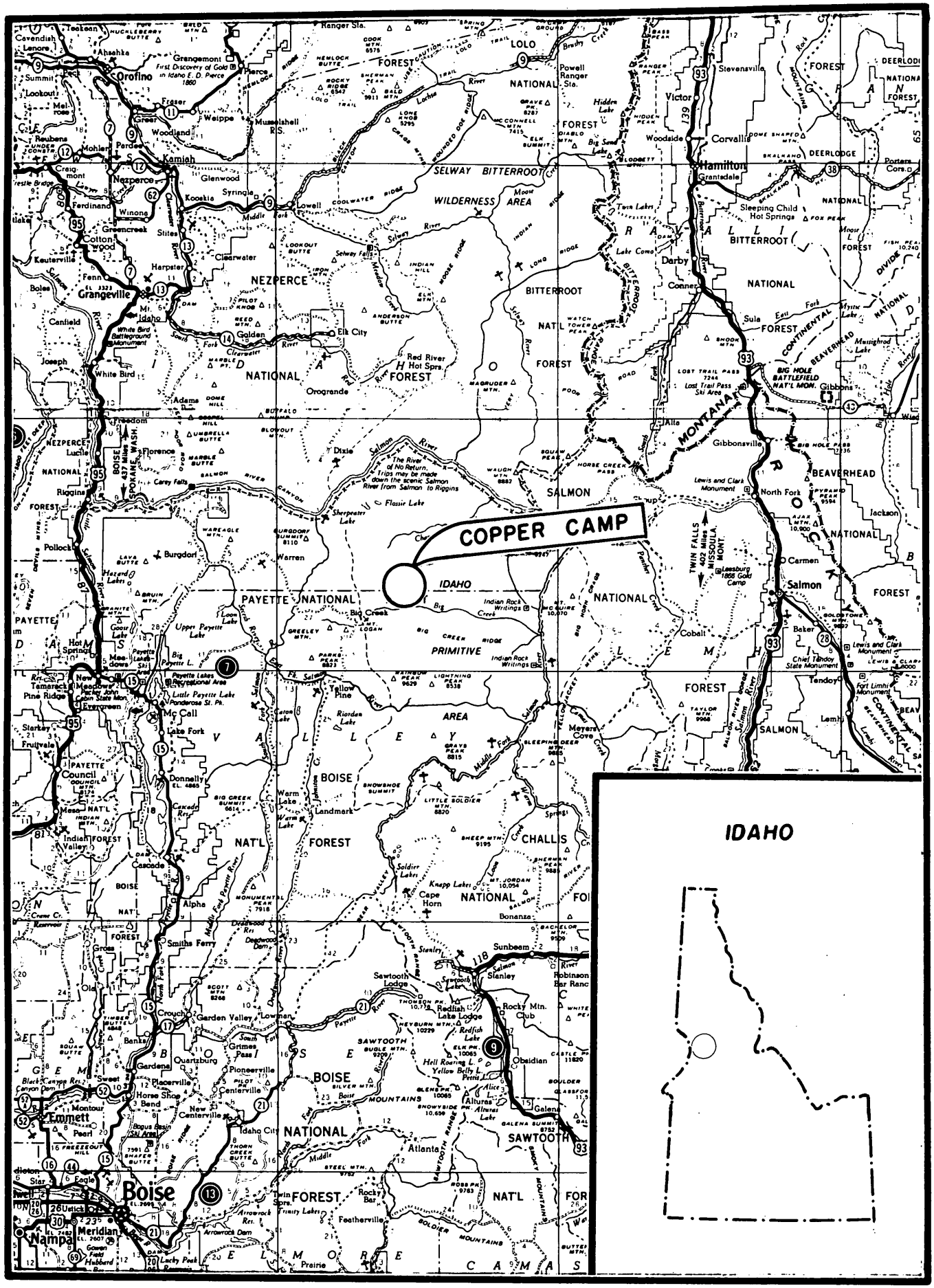
COPPER CAMP
IDAHO
MONTANA
Orofino
First Discovery of Gold in Idaho E. D. Pierce 1860
Grangeville
Kamiah
Nezperce
Lewiston
Moscow
Pullman
Boise
Nampa
Meridian
Emmett
Salmon
Hamilton
Victor
Stevensville
Darby
Sula
Gibbonsville
Lewis and Clark Monument
Chief Tendoy State Monument
Fort Limhi Monument
Sunbeem
Stanley
Sawtooth Lodge
Rocky Mtn. Club
Obsidian
Galena
Atlanta
Featherville
Twin Falls 402 Miles MISSOULA, MONT.
BOISE 437 Miles SPOKANE, WASH.
SELWAY BITTERROOT WILDERNESS AREA
NEZPERCE NATIONAL FOREST
BITTERROOT NAT'L FOREST
PAYETTE NATIONAL FOREST
BOISE NAT'L FOREST
SALMON NATIONAL FOREST
CHALLIS NATIONAL FOREST
SAWTOOTH NATIONAL FOREST
BOISE NATIONAL FOREST
BEAVERHEAD NATIONAL FOREST
BIG HOLE BATTLEFIELD NAT'L MON.
The River of No Return. Trips may be made down the scenic Salmon River from Salmon to Higgins
IDAHO

RECEIVED
MAY 16 1960
U. S. G. S.
SPOKANE, WASH.

PHONE
6401

Vivian Bros., Inc.

DIAMOND CORE DRILLING CONTRACTORS

OFFICE AND SHOP
209 WEST CAMERON
KELLOGG, IDAHO

MAILING ADDRESS
P. O. BOX 780
KELLOGG, IDAHO

April 4, 1960

Tibor Klobusicky
E. 3612-16th Avenue
Spokane 33, Washington

Dear Sir:

The following quotation is for drilling at the Copper Camp. In. deposits near Big Creek, Idaho, in the Idaho Wilderness Area.

Underground drilling AX size

0' to 250'	$7.50 per ft.
250' to 500'	$8.50 per ft.
Reaming for AX casing	60% of coring price
Placing cement in hole and drilling out cement	60% of coring price

Mining Company to provide adequate drill stations and a minimum of 300 cu. ft. of compressed air per minute at the drill stations.

Transportation in shafts and raises for men and equipment to be furnished by the Mining Company.

Surface Drilling AX size.

Drilling thru overburden 0' to 50'	$12.00 per ft.
Coring 0' to 300'	8.00 per ft.
Reaming for AX casing	60% percent of coring price
Placing cement in hole and drilling out cement	60% of coring price

Mining Company to provide drilling stations and roads to the stations.

Very sincerely yours,

RECEIVED
MAY 16 1960
U. S. G. S.
SPOKANE, WASH.

2621 Woodlawn Avenue

Boise, Idaho
April 11, 1960

Mr. George T. Cunningham, Vice President
Bank of Idaho
119 North 8th Street
Boise, Idaho

Dear Mr. Cunningham:

The Copper Camp Company Inc. Intends to explore its Big Creek Valley county, Idaho copper prospect. The first phase of the proposed project will cost approximately $50,000, consisting of the following exploration activity:

Bulldozing.....	$1,200.00
Underground and surface diamond drilling	30,500.00
Personal Services.....	6,900.00
Operating material and supplies.....	935.00
Operating equipment allowance.....	2,660.00
Rehabilitation of living quarters.....	1,000.00
Analytical work.....	1,200.00
Miscellaneous.....	2,000.00
Total.....	$46,395.00

Will you please consider granting us a credit of $50,000 which we intend to repay in $5,000 payments a year, with 5% interest?

The proposed work will be carried out by competent contractors and supervised by a professional, registered mining engineer.

We will be very happy to submit you geological reports, and a detailed exploration and development proposal, if desired.

Yours very truly

Herbert K. Peterson, President

Otis L. Sheck, Secretary

RECEIVED
MAY 16 1960
U. S. G. S.
SPOKANE, WASH.

BANK OF IDAHO

THE BANK OF FRIENDLY SERVICE

Boise, Idaho
April 13, 1960

Mr. Otis I. Sheetz, Secretary
Copper Camp Company, Inc.
2621 Woodlawn Avenue
Boise, Idaho

Dear Mr. Sheetz:

We are sorry we must decline your request for a $50,000.00 loan payable $5,000.00 annually for the purpose of exploration activity of your mining venture.

Your request is for a capital loan and is not in line with the nature of funds we have available for investment.

Very truly yours,

Geo. T. Cunningham
Vice President

GTC:mw

RECEIVED
MAY 16 1960
U. S. G. S.
SPOKANE, WASH.

2621 Woodlawn Avenue Boise, Idaho
April 11, 1960

Mr. Earnest Miller, Vice President
Idaho First National Bank
Boise, Idaho

Dear Mr. Miller:

The Copper Camp Co., Inc. Intends to explore its Big Creek Valley County, Idaho copper prospect. The first phase of the proposed project will cost approximately $50,000, consisting of the following exploration activity:

Bulldozing.....	$1,200.00
Underground and surface diamond drilling	30,500.00
Personal Services.....	6,900.00
Operating material and supplies.....	935.00
Operating equipment allowance.....	2,660.00
Rehabilitation of living quarters.....	1,000.00
Analytical Work.....	1,200.00
Miscellaneous.....	2,000.00
Total.....	$46,395.00

Will you please consider granting us a credit of $50,000 which we intend to repay in $5,000 payments a year, with 5% interest?

The proposed work will be carried out by competent contractors and supervised by a professional, registered mining engineer.

We will be very happy to submit you geological reports, and a detailed exploration and development proposal, if desired.

Yours very truly

Delbert H. Peterson President

Otis L. Gleck Secretary

RECEIVED
MAY 16 1960
U. S. G. S.
SPOKANE, WASH.

HEAD OFFICE

The Idaho First National Bank

ESTABLISHED 1867

BOISE, IDAHO

April 11, 1960

Mr. Delbert H. Peterson, President
Copper Camp Company
2621 Woodlawn Avenue
Boise, Idaho

Dear Mr. Peterson:

We regret to advise you that our Executive Committee has declined your application for a loan of $50,000.

Trusting that you will be able to negotiate this loan elsewhere, we are

Very truly yours,

Ernest Miller

Ernest Miller
Vice President

EM:ras

MAY 16 1960
U. S. G. S.
SPOKANE, WASH

5

DIAMOND CORE DRILLING
MINING
QUARRIES
SHAFT SINKING
TUNNEL DRIVING
GROUTING
FOUNDATION TESTING
MINE PLANT DESIGN
AND FABRICATION

Boyles Bros.
DRILLING COMPANY

CONTRACTORS-ENGINEERS-GEOLOGISTS
General Offices
1321 South Main Street Phone HUnter 7-7595
SALT LAKE CITY 15, UTAH

BRANCH OFFICES
PHOENIX
RENO
SPOKANE
DENVER
SACRAMENTO

East 3408 Main
Spokane 24, Washington

Reply to: Spokane, Washington

March 31, 1960

Mr. Tibor Klobsicky
East 3612 16th Avenue
Spokane 33, Washington

Dear Mr. Klobsicky:

We submit the following drilling rates for Copper Camp Inc. in the Big Creek, Idaho area.

Surface Drilling

1. Mobilization & Demobilization of Crews and Equipment $450.00
2. Casing through overburden should it be necessary $12.00 per ft.
3. Drilling Rates: AX size
   0 to 250 feet $7.90 per ft.
   250 to 500 feet $8.30 per ft.
4. Reaming BX size for AX casing $3.60 per ft.
5. Cementing will be at the rate of $10.60 per hour plus cost of cement or cement substitute, including drilling mud.
6. Surveying holes if required will be at the rate of $9.60 per hour.
7. Lost casing will be charged for at current list price f.o.b. the job.

Underground Drilling

1. Drilling Rates: AX size
   0 to 250 feet $6.90 per ft.
   250 to 500 feet $7.30 per ft.
2. Reaming BX size for AX casing $3.00 per ft.
3. Cementing will be at the rate of $9.60 per hour plus cost of cement or cement substitute, including drilling mud.
4. Surveying holes if required will be at the rate of $8.60 per hour.
5. Lost casing will be charged for at current list price f.o.b. the job.

Thank you for calling on us.

Very truly yours,

O. C. Bouquot
District Manager

cc: P. A. Park Salt Lake City Utah
John Latham Boise, Idaho

RECEIVED
MAY 16 1960
U. S. G. S.
TACOMA, WASH.

March 30, 1960

The Copper Camp Company, Inc.
Boise, Idaho

Attention: Mr. Tibor Klobusicky

Gentlemen:

We wish to furnish our quotation for diamond drilling on your copper property near Big Creek, Idaho.

It is understood that the drilling will consist of two horizontal AX holes underground, about five hundred feet in depth and nine vertical AX holes on the surface about three hundred feet in depth.

We propose to furnish personnel, diamond core drills, pumps, rods, casing, core barrels, diamond bits and shells and all accessories except core boxes and sample containers for the following prices per foot:

Size	Depth	Price
Overburden		$ 8.00 per foot
Surface AX Drilling	0' - 300'	6.20 per foot
Underground AX Drilling	0' - 250'	5.70 per foot
Underground AX Drilling	250' - 500'	6.20 per foot

Contractor agrees to mobilize and demobilize equipment from and to Spokane for the lump sum of $1,050.00.

In the event loose or caving material, water courses or any conditions are encountered which tend to make drilling impractical without the use of casing or cement, an additional charge of $4.00 per foot for running casing and $4.00 per foot for placing and drilling cement will be made.

MAY 16 1960
U.S.G.S.
SPOKANE, WASH

In the event of delays not attributable to fault of contractor or breakdown of his equipment, contractor shall expect to be reimbursed for his continuing costs at the rate of $8.00 per hour.

Above prices are based on the assumption that the mining company will provide air and water within 50 feet of underground drill stations and the stations will be of sufficient size to permit a twenty foot pull. Surface drill sites will be accessible to truck mounted drills and living accommodations for the crew will be available in the vicinity of the mine.

Our employees will be covered by Workmen's Compensation to comply with the State Act and the job will be covered by Public Liability Insurance in the amounts of $100,000.00 and $300,000.00, and Property Damage in the amount of $100,000.00.

We wish to thank you for the opportunity of furnishing this proposal and assure you of our full cooperation.

Very truly yours,

R. S. MACLINCOCK COMPANY

T. M. Walsh
Drilling Supt.

TMW:jb

Figure 1
OME6090

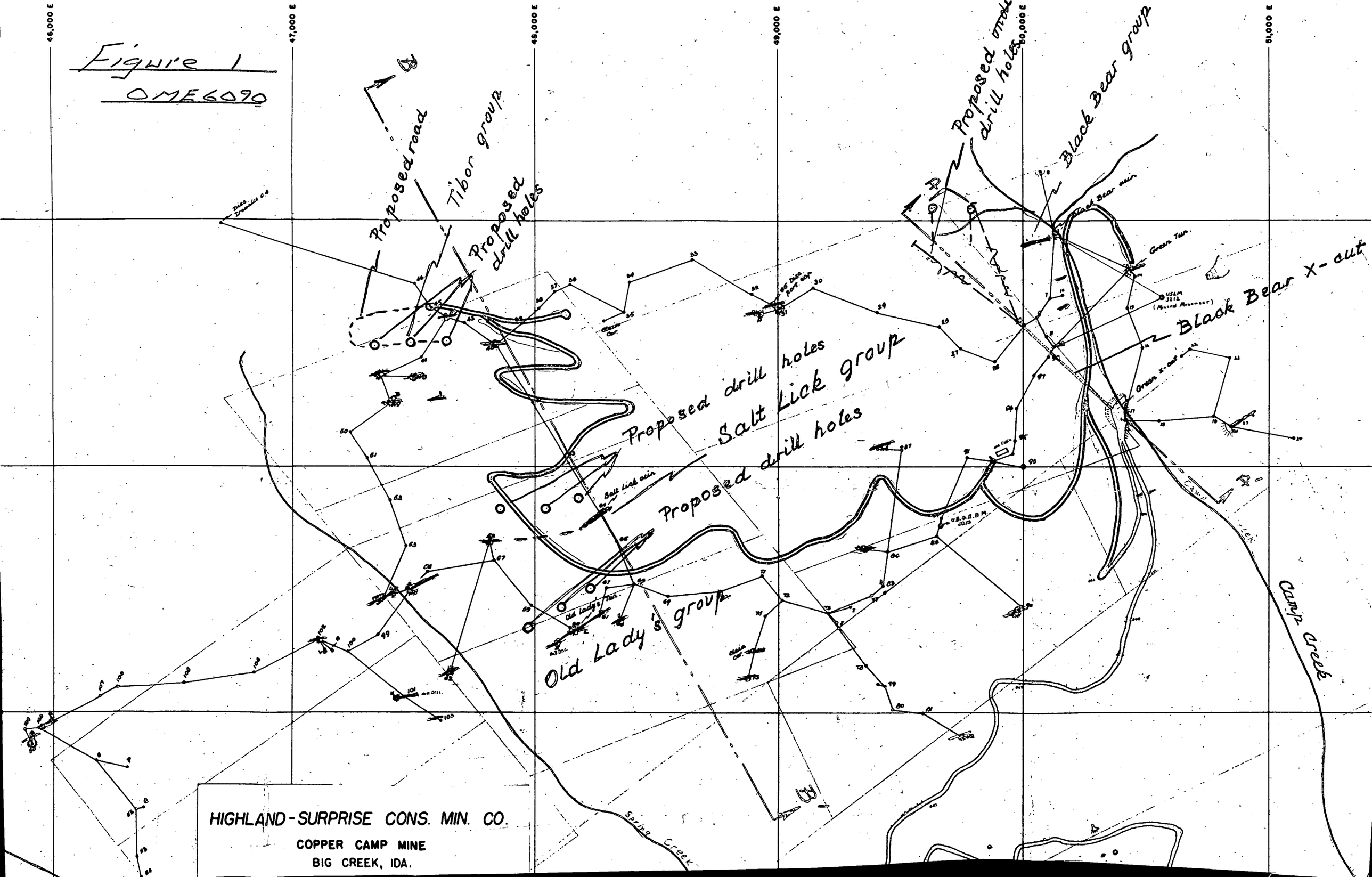

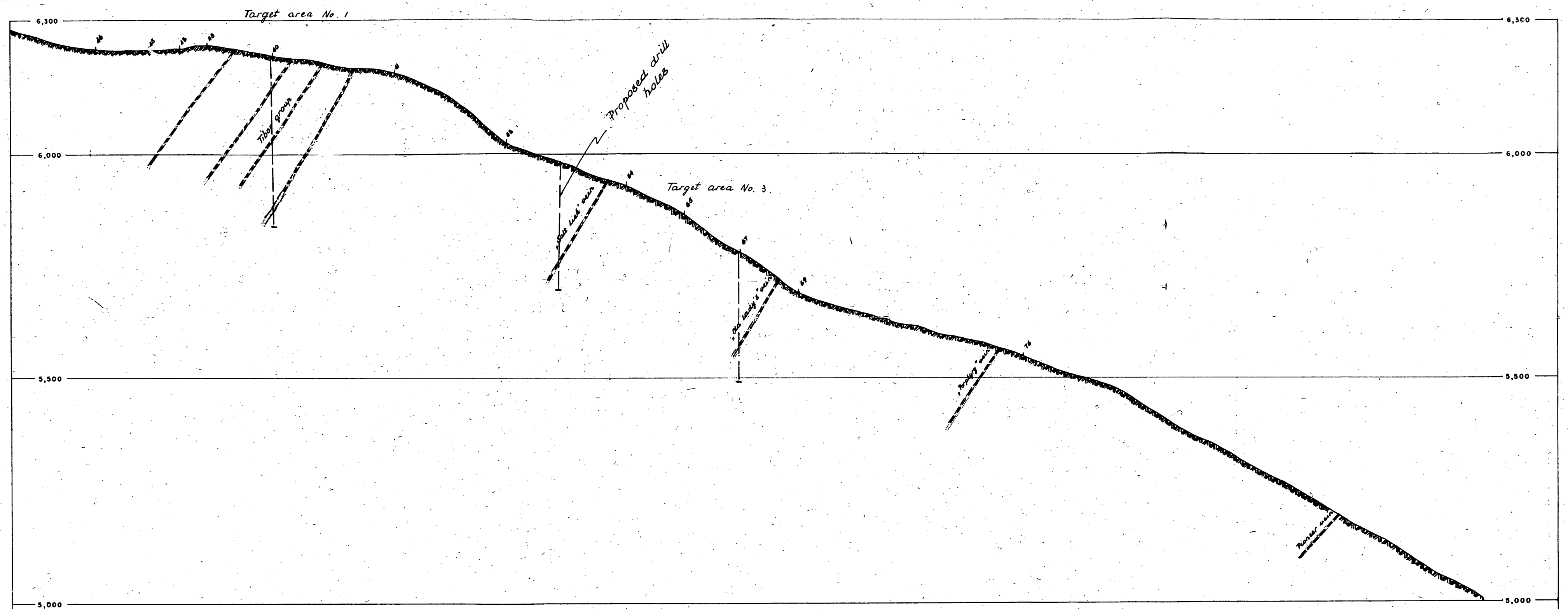

HIGHLAND-SURPRISE CONS. MIN. CO.

COPPER CAMP MINE

BIG CREEK, IDA.

CROSS SECTION B-B'

SCALE 1" = 100' JUNE, 1956

J.C.D. & T.K.

Plate No. 3

OFFICIAL FILE COPY
O. M. E.
RECEIVED JUL 14 1961

DATE	INITIALS	CODE
7/14	gad	VNO
7/14	[illegible]	800
		~~500~~
4	Bainard	500

So. 157 Howard Street
Spokane 4, Washington
July 11, 1961

Mr. John P. Campbell
Campbell & Mortimer
Paulsen Building
Spokane 1, Washington

Re: OME-6090 (Copper)
Copper Camp Company
Copper Camp Prospect
Valley County, Idaho
Contract 2115

Dear Mr. Campbell:

This refers to your letter of June 2, 1961, in which you requested a second postponement of the date for starting work under the referenced contract.

As more than a year since the effective date of the contract has passed with no work having been done, and as the original company no longer exists, it appears best that the contract be rescinded by mutual agreement.

The original and four copies of a proposed rescission agreement are enclosed, all copies having been signed by the Director for the Government. Will you please have all copies signed by a company representative, keep the Operator's Copy and return the other four copies to this office. We would also appreciate having some document showing the merger of the Copper Camp Company and the Copper Camp Consolidated Mines, Inc., for our files.

The new company may reapply for an OME assistance contract at any time when it is in a position to undertake the work. The application should be in the name of the new company, but valid information already in our possession need not be repeated.

Sincerely yours,

D. R. Maclaren
Acting Field Officer, OME
Region I

Enclosures

DRMaclaren:mls
cc: OME; Maclaren
Reading copies to: Nolan, Kobbe, Guild

MME Form 7
(10-58)

OFFICIAL FILE COPY

Date	Surname	Code
6/20	Griswold	500
	Sellers	140
	Brown Asst. Sol.	Off.
6/22	Talbot	800
6/22	[illegible]	130
"	Johnson	110
6/23	Fenner	100
6/23	gad	220
		500

JUN 2 3 1961

Memorandum

To: Acting Field Officer, Region I

From: Chief, Division of Field Operations

INTERIOR DEPT.
JUN 20 1961
SOLICITOR

OME-6090 (Copper)
Copper Camp Company
Copper Camp Prospect
Valley County, Idaho
Contract 2115

We have your June 6 memorandum, with attachment, covering a further 12-month extension of the date for starting work under the contract.

We cannot accede to this request; more than a year has elapsed with no work having been done on the project and the contract's expiration date was June 17, and the original company no longer exists. We see no alternative but to suggest a mutual rescission of the contract.

The original and four copies of the rescission are enclosed, all copies having been signed by the Director for the Government. Will you kindly explain our position to Mr. John F. Campbell? We would appreciate having some document showing the merger for our files.

Also please inform him that the new company may reapply at any time when the company is in a position to undertake the work. The application should be made in the name of the new company, but valid information already in our possession need not be repeated.

(S) George C. Selfridge

FROM SOLICITOR
JUN 2 3 1961
FOR SIGNATURE

RECEIVED
JUN 21 1961
ASSOC. SOLICITOR
MINERAL RESOURCES

Enclosures

WRGriswold/gla
6-20-61
cc to: Director's Reading File
Review Committee
Docket

43683

Form 7
(1-58)

OFFICIAL FILE COPY

Date	Surname	Code
6/14	Griswold	500
		140
6/19	Talbert	800
		130
		110
		100
		220
		500

Memorandum

To: Acting Field Officer, Region I

From: Chief, Division of Field Operations

Subject: OME-6090 (Copper)
Copper Camp Company
Copper Camp Prospect
Valley County, Idaho
Contract 2115

We have your June 6 memorandum, with attachment, covering a further 12-month extension of the date for starting work under the contract.

We cannot accede to this request ~~practically~~ a year has elapsed with no work having been done on the project and the contract's expiration date ~~is~~ was June 17. We see no alternative but to suggest a mutual rescission of the contract.

The original and four copies of the rescission are enclosed, all copies having been signed by the Director for the Government. Will you kindly explain our position to ~~the Operator~~ and present the rescission agreement for signature.

Please inform ~~the Operator~~ that ~~it~~ may reapply at any time when the company is in a position to undertake the work. The application should be made in the name of the new company, but information already in our possession need not be repeated.

Enclosures

WRGriswold/gla
6-14-61
cc to: Director's Reading File
Review Committee
Docket

43683

Re: OMB-6090

Mr. Selfridge,

~~I have summarized, but~~ It seems to me that the submission of a Reversion Agreement to the Operator would be preferable. Why does the Operator have to request it? [illegible] as [illegible] Faber 6/12/61

MMI Form 7
(10-58)

OFFICIAL FILE COPY

Date	Surname	Code
6/12	Griswold	500
		800
		130
		110
		100
		220
		500

Memorandum

To: Acting Field Officer, Region I

From: Chief, Division of Field Operations

Subject: OME-6090 (Copper)
Copper Camp Company
Copper Camp Prospect
Valley County, Idaho
Contract 2115

We have your June 6 memorandum, with attachment, covering a further 12-month extension of the date for starting work under the contract. Please advise the Operator's representative that this would be completely out of the question a rescission of the contract should be requested at this time. The company could reapply at any time when they are in a position to undertake the work.

WRGriswold/gla
6-12-61
cc to: Director's Reading File
Review Committee
Docket

43683

IN REPLY REFER TO:

UNITED STATES
DEPARTMENT OF THE INTERIOR
OFFICE OF THE SOLICITOR
WASHINGTON 25, D. C.

June 19, 1961

Memorandum

To: W. R. Griswold, Office of Minerals Exploration

From: Assistant Solicitor, Branch of Mineral Defense Activities

Subject: Copper Camp Company
OME-6090

Copper Camp Company apparently no longer exists. The rescission should be executed by Copper Camp Consolidated Mines, Inc., successor by merger to Copper Camp Company, and some evidence of the merger should appear in the files. Also, I'm skeptical about the last sentence in the memorandum. If the new company is sincere, it shouldn't object to submitting current data if it files a new application, even though it may parallel some of that already filed by the old company.

C. M. Soller
Assistant Solicitor
Branch of Mineral Defense
Activities

Attachment

UNITED STATES
DEPARTMENT OF THE INTERIOR
OFFICE OF MINERALS EXPLORATION
So. 157 Howard Street
Spokane 4, Washington
June 6, 1961

OFFICIAL FILE COPY
O. M. E.
RECEIVED JUN 8 1961

DATE	INITIALS	CODE
6/8	gad	VVO
6/9	~~[illegible]~~	TVO
6/9	[illegible]	800
6/12	Briswold	500
		~~500~~

Air Mail

Memorandum

To: Chief, Division of Field Operations

From: Acting Field Officer, Region I

Subject: OME-6090 (Copper)
Copper Camp Company
Copper Camp Prospect
Valley County, Idaho
Contract No. 2115

Enclosed are two copies of a letter dated June 2, 1961, from John F. Campbell, attorney for the subject contractor, which is self-explanatory.

I telephoned Mr. Campbell May 29 to ask if he knew what plans the company had for starting the exploration by June 1. He was out but came to the office May 31 to tell me essentially what he has put in his letter and asked if further postponement of the starting date could be obtained. I told him that as the date had already been postponed 8½ months I was not sure whether another 12 months would be authorized but that he should request either further postponement or rescission. I also advised him that if the contract should be rescinded, the company could submit another application when they were prepared to start work.

D. R. MacLaren

D. R. MacLaren

Enclosures

CAMPBELL & MORTIMER
ATTORNEYS AT LAW
PAULSEN BUILDING
SPOKANE 1, WASHINGTON

JOHN F. CAMPBELL
T. DAN MORTIMER

TELEPHONE
TEMPLE 8-8344

OFFICIAL FILE COPY
C. M. E.
RECEIVED JUN 8 1961
STATE INDEXED CODE

June 2, 1961

Office of Minerals Exploration
Department of the Interior
So. 157 Howard Street
Spokane 4, Washington

ATTENTION: Mr. D. R. MacLaren, Acting Field Officer

Re: Docket No. OME-6090 (Copper)
Copper Camp Prospect
Valley County, Idaho

Gentlemen:

With regard to the above captioned contract, as attorneys for the operator we should like to ask the Office of Minerals Exploration for an extension of the starting date until June 1, 1962.

In April of this year, the Copper Camp Company was merged into the Copper Camp Consolidated Mines, Inc., which was a new company formed by the Copper Camp Company for the purpose of reducing the number of outstanding shares of stock in the hands of the stockholders. As is often the case with many new mining companies, the shareholders issued to themselves too many shares and the merger into the new company accomplished a reverse split of approximately five to one. This action was taken to assist in the financing of the company, but as the result the time consumed in re-organizing the company has delayed the rest of their program so that it is necessary for them to ask for an additional extension at this time.

The company has made steady progress and is stronger than it has ever been in the past, and additional time is needed for it to arrange to do the primary exploratory work set forth in the contract.

If there is any additional information which your office needs, I would appreciate your getting in touch with me.

Yours very truly,

CAMPBELL & MORTIMER

By
John F. Campbell

JUN 5 1961

JFC:mst

COPY

MME Form 7
(10-58)

OFFICIAL FILE COPY

Date	Surname	Code
9/30	Swanson	500
	Fisher	800
10/3	GCS	130
"	Johnson	110
10/3	gad	220
		500

OCT 3 1960

Memorandum

To: Acting Field Officer, Region I

From: Chief, Division of Field Operations

Subject: CME-6090 (Copper)
Copper Camp Company
Copper Camp Prospect
Valley County, Idaho
Contract No. 2115

We have our copy of your September 22 letter to the Operator enclosing a proposed Amendment No. 1 to the contract. Please note that the amended date for starting the work will leave only 17 days for the completion of the project. Hence, if the work should be started, another amendment would immediately be in order to extend the completion period. However, the completion period should not be extended beyond two years from the date of the contract, without being referred to us. Likewise, any amendment extending the completion period should also add time to the period of royalty repayment in accordance with current instructions.

Generally speaking, whenever it appears necessary to extend the time for starting the work under a project for a relatively long period, it would be well to first check with us because of our limited budget. We trust that we are not unsympathetic to the problems of a small operator trying to get a project under way, but we must adjust our procedures in line with our present limitations.

/s/ George C. Selfridge

(242)

WRGriswold/GCSelfridge/gla
9-30-60
cc to: Director's Reading File
Review Committee
Docket
Chron

43683

No paragraph

However, the completion period should not be extended beyond two years from the date of the contract, without being referred to us. Likewise, any amendment extending the completion period should also add ~~one year~~ [illegible] to the period of royalty repayment. [illegible]

Generally speaking, whenever it ~~might~~ [illegible] ~~become~~ necessary to extend the time for starting the work under a project for a relatively long period, it [illegible] might be [illegible] ~~prudent~~ to first check with us. [illegible] We trust that we are not unsympathetic to the problems of a small Operator trying to get a project under way, but ~~at the moment we are restricted in various ways~~ and we [illegible] must adjust our procedures in line with our present limitations.

OFFICIAL FILE COPY
O. M. E.
RECEIVED SEP 26 1960

DATE	INITIALS	
9-26	gad	VVO
		~~130~~
		800
	Grievers	500

So. 157 Howard Street
Spokane 4, Washington
September 22, 1960

Mr. Otis I. Sheetz
Secretary
Copper Camp Company
2621 Woodlawn Avenue
Boise, Idaho

Re: OME-6090 (Copper)
Copper Camp Prospect
Valley County, Idaho
Contract No. 2115

Dear Mr. Sheetz:

Enclosed are the original and four copies of a proposed Amendment No. 1 signed by the Acting Field Officer, OME, Region I, for the Government. This proposed amendment extends the starting date from September 15, 1960, to June 1, 1961. In your letter of September 20, 1960, you requested a recess only until May 1, 1960, but a late spring could make it impossible for you to start work by that date. Under proposed Amendment No. 1 you may start work at any time prior to June 1, 1961.

If this proposed amendment meets with your approval, would you please sign the original and all copies, retain the one marked "Operator's Copy," and return the rest to this office. If the amendment does not meet with your approval, please return the original and all copies, unsigned, with your comments.

Sincerely yours,

D. R. MacLaren
Acting Field Officer, OME
Region I

Enclosures

cc: OME(2) w/2 copies of ltr. dtd. 9/20/60 and info copy of Amend. 1
DRF

OME INFORMATION COPY

EXPLORATION CONTRACT
COPPER CAMP COMPANY
DOCKET NO. OME-6090

AMENDMENT NO. 1

It is agreed this 12th day of September 1960, between the United States of America, acting through the Department of the Interior, Office of Minerals Exploration, and the Copper Camp Company (an Idaho Corporation) that Exploration Contract No. 2115 (Docket No. OME-6090) dated June 17, 1960, is amended as follows:

In Article 1 of the contract the date specified for commencing work is extended from September 15, 1960, to on or before June 1, 1961.

This amendment shall not be construed to increase the estimated total cost of the project, the aggregate total amount which the Government may be required to contribute, or the fixed unit cost of any item of work.

Executed in quintuplicate the day and year first above written.

THE UNITED STATES OF AMERICA

By_____
D. R. MacLaren
Acting Field Officer, OME
Region I

COPPER CAMP COMPANY

_____

Title_____

OFFICIAL FILE COPY
O. M. E.
RECEIVED SEP 26 1960

DATE	INITIALS	CODE

OFFICERS
CLARENCE RAY, PRES.
FARREL J. TOVEY, EXEC. VICE-PRES.
WALTER E. RAY, VICE-PRES.
DELBERT PETERSON, SEC.-TREAS.

DIRECTORS
JACK SHEETZ
DALE ANGUS
VIRGIL HARTER

OFFICIAL FILE COPY
O. M. E.
RECEIVED SEP 26 1960

DATE	INITIALS	

[redacted] • BOISE, IDAHO
2621 Woodlawn Ave.,

September 20, 1960

R. D. MacLaren
United States Dept of Interior
Office of Mineral Exploration
So. 157 Howard Street
Spokane 4, Washington.

Re: Docket No OME-6090 (Copper)
Copper Camp Prospect
Valley County, Idaho
Contract No. 2115

Dear Mr. MacLaren;

In reference to your letter of September 14, 1960.

Please prepare for Copper Camp Company an amendment postponing the starting date of our project to May 1, 1961.

The reason for this request is because of freezing weather at that altitude.

Sincerely yours

COPPER CAMP COMPANY

OTIS I. SHEETZ-[redacted]

OIS/ma

RECEIVED
SEP 21 1960
U. S. O. S.
SPOKANE, WASH.

Onc (3)

OFFICIAL FILE COPY
O. M. E.
RECEIVED SEP 19 1960

DATE	INITIALS	CODE
9-19	gad	VVO
9/21	[illegible]	800
"	[illegible]	500
		130

So. 157 Howard Street
Spokane 4, Washington
September 14, 1960

Mr. Otis I. Sheetz
Secretary
Copper Camp Company
2621 Woodlawn Avenue
Boise, Idaho

Re: Docket No. OME-6090 (Copper)
Copper Camp Prospect
Valley County, Idaho
Contract No. 2115

Dear Mr. Sheetz:

Before we can prepare an amendment postponing the starting date of the referenced project, we must have a date on or before which work will be commenced.

As your contract will be in default after September 15, 1960, until the contract is amended, your early attention to this matter will be appreciated.

Sincerely yours,

D. R. MacLaren
Acting Field Officer, OME
Region I

cc: OME(3) w/cys incoming
DRF

MME Form 7
(10-58)

OFFICIAL FILE COPY

Date	Surname	Code
9/27	Griswold	500
		~~500~~
	Fisher	800
		130
		110
		220
		500

Memorandum

To: Acting Field Officer, OME, Region I

From: Chief, Division of Field Operations

Subject: OME-6090 (Copper)
Copper Camp Company
Copper Camp Prospect
Valley County, Idaho

We have our copy of your September 22 letter to the Operator enclosing a proposed Amendment No. 1 to the contract. Please note that the amended date for starting the work would only leave 17 days for the completion of the project. Hence, if the work should be started, another amendment would immediately be in order to extend the completion period. →

WRGriswold/gla
9-27-60
cc to: Director's Reading File
Review Committee
Docket
Chron

43683

OFFICERS
CLARENCE RAY, PRES.
FARREL J. TOVEY, EXEC. VICE-PRES.
WALTER E. RAY, VICE-PRES.
DELBERT PETERSON, SEC.-TREAS.

OFFICIAL FILE COPY
O. M. E.
RECEIVED SEP 19 1960

DATE	INITIALS	CODE

DIRECTORS
JACK SHEETZ
DALE ANGUS
GRIG HARTER

[redacted] • BOISE, IDAHO
2621 Woodlawn Ave.,

September12, 1960

United States
Department of the Interior
Office of Mineral Exploration
So. 157 Howard Street
Spokane 4, Washington.

Gentlemen; Atten. Mr. R. D. MacLaren.

I thank you for your letter of September 2, 1960, refering to COPPER CAMP COMPANY-Docket No. OME-6090 (Copper) Contract No. 2115.

Due to the delay we have had in qualifying through the Security and Exchange Commission has brought us to the time of the year that it would be unfrofitable for us to move in the equipment neccesary for Core Drilling and Developement work as we will undoubtly be in freezing weather in another two or three weeks.

Therefor we would like to have our loan commitment postponed until the weather will permit in the spring.

Sincerely yours

COPPER CAMP COMPANY

OIS/ma

OTIS I. SHEETZ-SEC.

OFFICIAL FILE COPY
O. M. E.
RECEIVED SEP 9 1960

DATE	INITIAL	
9-9	gad	vvo
9/9	[illegible]	800
"	Treasurer	1500

So. 157 Howard Street
Spokane 4, Washington

September 2, 1960

Copper Camp Company
2621 Woodlawn Avenue
Boise, Idaho

Re: Docket No. OME-6090 (Copper)
Copper Camp Prospect
Valley County, Idaho
Contract No. 2115

Gentlemen:

Under Article 1 of the referenced OME contract, work is to be commenced on or before September 15, 1960.

Please advise us of the date work actually begins. If it will not be possible to start work on or before the date specified, you should request an amendment authorizing a postponement. The letter should give the reasons for the delay and state the date by which work will be started.

As soon as work is commenced, we will send you the proper forms for preparing your monthly vouchers.

Sincerely yours,

D. R. MacLaren
Acting Field Officer, OME
Region I

cc: OME (2)
DRF
File
Chrono

OFFICIAL FILE COPY O. M. E. RECEIVED JUN 23 1960		
DATE	INITIALS	CODE
6/23	[illegible]	210
"	[illegible]	500

So. 157 Howard Street
Spokane 4, Washington
June 20, 1960

Air Mail

Mr. Otis I. Sheetz
Secretary-Treasurer
Copper Camp Company
2621 Woodlawn Avenue
Boise, Idaho

Re: Docket No. OME-6090 (Copper)
Copper Camp Prospect
Valley County, Idaho

Dear Mr. Sheetz:

Enclosed are the original and four copies of a proposed contract for the referenced project, signed by the Acting Director for the Government. If the proposed contract meets with your approval, please sign all copies, retain that copy marked "Operator's Copy," and return the rest to this office. If it does not meet with your approval, please return all copies, unsigned, with your comments. In Article I, please insert the date on or before which work will begin.

The interest mentioned in Article 1(c) accrues from the dates on which the individual payments are made by the Government and, like the principal, is repayable from royalty on production.

If the contract is acceptable, it will be appreciated if it can be signed and mailed so as to be postmarked before midnight June 30.

Sincerely yours,

D. R. MacLaren
Acting Field Officer, OME
Region I

Enclosures
cc: OME(2)
DEF

OFFICIAL FILE COPY
O. M. E.
RECEIVED JUN 23 1960

DATE	INITIALS	CODE

MME Form 7
(10-58)

OFFICIAL FILE COPY

Date	Surname	Code
6/17	GCS	120
6/17	gad	220
		500

JUN 17 1960

REGISTERED MAIL

Mr. John F. Campbell
Campbell & Mortimer
Pauleen Building
Spokane 1, Washington

Re: CME-6090 (Copper)
Copper Camp Company
Copper Camp Prospect
Valley County, Idaho

Dear Mr. Campbell:

In your June 6 letter to our Spokane office, you stated that the Abstract of Title covering the cited property should be returned. It is, therefore, enclosed as requested.

Sincerely yours,

/s/ George C. Selfridge

Acting Director

Enclosure

WRGriswold/gla/hb (6/17/60)
Copy to: Director's Reading File
Review Committee
Region I (2)
Docket
Chron

43683

MME Form 7
(10-58)

OFFICIAL FILE COPY

Date	Surname	Code
6/16	Griswold	500
6/17	Talbot	800
6/17	[illegible]	130
		110
		220
		500

REGISTERED MAIL

Mr. John F. Campbell
Campbell & Mortimer
Paulsen Building
Spokane 1, Washington

Re: OME-6090 (Copper)
Copper Camp Company
Copper Camp Project
Valley County, Idaho

Dear Mr. Campbell:

In your June 6 letter to our Spokane office, you stated that the Abstract of Title covering the cited property should be returned. It is, therefore, enclosed as requested.

Sincerely yours,

/S/ George C. Selfridge

Acting Director

Enclosure

WRGriswold/gla
6-16-60
cc to: Director's Reading File
Review Committee
Region I (2)
Docket
Chron

43683

MME Form 7
(10-58)

OFFICIAL FILE COPY

Date	Surname	Code
6/16	Fiunsel	500
		~~300~~
6/17	Talbot	800
6/17	SLS	130
		~~110~~
6/17	gad	220
		500
6/17	Coe	210

JUN 17 1960

Memorandum

AIR MAIL

To: Acting Field Officer, Region I

From: Chief, Division of Field Operations

Subject: OME-6090 (Copper)
Copper Camp Company
Copper Camp Project
Valley County, Idaho

With reference to your memorandum of May 20, we are enclosing the original and four copies of a proposed contract for the cited project. The contract consists ofthe form, Annex I (one page), Exhibit "A" (two pages), and two maps. All copies have been signed by the Acting Director for the Government.

Please advise the Applicant that the interest mentioned in Article 1(c) accrues from the dates on which the individual payments are made by the Government and like the principal is repayable from royalty on production.

If the contract meets with your approval, please present it for signature and afterward make distribution in the usual manner. If it does not meet with your approval and cannot be changed within your delegated authority, please return all copies to us, unsigned, with your recommendations.

We are somewhat surprised at the amount of drilling planned for the Salt Lick vein, with its apparent insignificant copper content. On the other hand, the drilling planned for the Black Bear vein, which Umpleby and Livingston believed to be a major structure, seems inadequate. However, the contract is sufficiently flexible to permit later adjustments.

There is one point which appears to be at least of academic interest, in view of the apparent high magnetite content of the veins. In the event that worthwhile tonnages should be indicated, it would probably be a simple matter to utilize the magnetite, after copper flotation, to produce a high grade, beneficiated iron ore. The initial flotation, removing sulphide minerals, should eliminate the deleterious sulphur; it should then be easy to pick up the magnetite, pelletize, and have a desirable furnace product. We realize, of course, that the remote location would probably be a deterrent to any such scheme. However, we merely mention it in passing, as a matter of casual interest.

/S/ George C. Selfridge (JHB)

Enclosures

WRGriswold/gla 6-16-60
cc to: Director's Reading File
Review Committee
Harold Kirkemo, USGS
Docket
Chron

43683

MME Form 7
(10-58)

OFFICIAL FILE COPY

Date	Surname	Code

June 16, 1960

Memorandum

To: The File

From: W. R. Griswold, Chief, Division of Minerals

Subject: OME-6090 (Copper)
Copper Camp Company
Copper Camp Mine
Valley County, Idaho

The application in general covered much the same ground as DMEA-4417 (Highland Surprise) which was rescinded before any work was done.

There appear to be a series of veins, with a quartz-magnetite gangue, which are copper-bearing. The usual copper mineral is chalcopyrite. The proposal is to diamond drill them from the surface with holes generally about 300 feet deep. Total cost of the work is estimated to be $34,840.00.

Refusal letters were presented from two banks, Bank of Idaho, at Boise, Idaho; and First National Bank of Boise, Idaho. A financial statement was also submitted to establish financial eligibility.

The field and all reviewers are in accord that a project is warranted.

WRGriswold

WRGriswold/gla
cc: Chron

43683

MME Form 7
(10-58)

OFFICIAL FILE COPY

Date	Surname	Code
6/10	Talbut	800
		140

Rec'd

June 10, 1960

Memorandum

To: Associate Solicitor, Division of Mineral Resources

From: W. R. Griswold, Chief, Division of Minerals

SOLICITOR
JUN 10 1960
INTERIOR DEPT.

Subject: OME-6090 (Copper)
Copper Camp Company
Copper Camp Mine
Valley County, Idaho

Kindly prepare a long-form contract along the lines of the attached draft.

You will note that the docket includes an abstract of title. It is not our custom to question an applicant's statement as to ownership of land, but in this particular case, in the application, the Applicant stated that it was enclosing an abstract of title, which was not received. In view of this statement, we had to request the referenced abstract, which has now been forwarded to us. The Applicant requests that we promptly return this abstract to it since it is the only copy the company has.

I doubt whether any of us here have either the time or the inclination to laboriously go through an abstract of this type but at least we can now go on record as its having been received. It is our intention to return it to the Applicant promptly by registered mail as soon as it has cleared your office.

RECEIVED
JUN 13 1960
ASSOC. SOLICITOR
MINERAL RESOURCES

W. R. Griswold

Attachment

43683

DRAFT
WRGriswold/gla
6/10/60

MME Form 50
Feb. 1959

UNITED STATES OF AMERICA
DEPARTMENT OF THE INTERIOR
OFFICE OF MINERALS EXPLORATION

EXPLORATION CONTRACT
(Long Form)

Docket No.	Commodity	Contract No.	County	State
OME -6090	Copper	14-23-090-	Valley	Idaho

It is agreed _____ (Date), between the United States of America, acting through the Department of the Interior, Office of Minerals Exploration, hereinafter called the "Government," and

_____

_____,

whose mailing address is _____,
hereinafter called the "Operator, as follows:

ARTICLE 1. Authority and scope.--(a) This contract, entered into under the authority of Public Law 701, 85th Cong., 2d sess. (72 Stat. 700; 30 U.S.C. § 641 - 646), consists of this form, the attached Annex I (land description), Exhibit A (work and costs), and the maps and documents listed. The work is a search for new or unexplored deposits of the commodity designated above. The Operator shall begin the work on or before _____ (Date), and, subject to the provisions of Article 9 and Exhibit A, shall either have completed the work within 12 months from the date of the contract or shall have incurred allowable costs (see Article 6) in a sum not less than the total cost set forth in Exhibit A.

(b) The total allowable cost of the work set forth in Exhibit A is $34,840.00. The Government will contribute 50 percent of the allowable costs as they are incurred, in a total sum not in excess of $17,420.00 in accordance with the provisions of Articles 3, 4, 5, and 6. "Costs incurred" means costs that have been paid or have become due and payable, or that the Government determines have become obligations.

(c) Interest computation.--Simple interest computed annually at the rate of _____ percent shall accrue from the dates Federal funds are made available until the period specified for payment of royalty expires, or until the amount of Federal funds contributed is fully repaid with interest.

(d) The Operator shall not transfer or assign this contract or any right or obligation thereunder without the written consent of the Government.

ARTICLE 2. Operator's rights in land.--(a) The Operator represents and undertakes that Annex I correctly describes the land which is the subject of this contract and the nature of the Operator's right of property and possession therein (whether as owner, lessee, or otherwise), and that such right, title, or interest is subject only to the following claims, liens, or encumbrances:

_____

(b) The Subordination Agreement of the holder of any claim, lien, or encumbrance listed above and (if the Operator does not hold the legal title) the lien agreement of any holder of the legal title of the land (lessor, seller, optionor, etc.) are attached as follows:

_____

(c) The Operator shall preserve and maintain his right, title, or interest in the land and his right to the possession thereof for the purposes of this contract, and shall devote the land and all existing improvements, facilities, buildings, installations, and appurtenances to the purposes of this contract. The Operator shall neither transfer, convey, nor surrender the land nor any right, title, or interest therein, nor permit nor suffer any claim, lien, or encumbrance thereon, without expressly referring to and providing in the instrument of conveyance, lien, or encumbrance for the preservation of the Government's right to a royalty on production and liens for the payment thereof. Two true copies of such instrument shall be furnished to the Government. If the Government's rights to royalty as provided in Article 7 have been terminated, the provisions of this paragraph (c) shall become inapplicable.

ARTICLE 3. Performance of the work.--(a) Operator's responsibility.--The work shall be performed diligently, efficiently, in a workmanlike manner in accordance with good mining standards, and in compliance with State laws governing health, safety, and liability insurance covering employment. The Operator shall provide suitable and adequate equipment, facilities, materials, supplies, and labor to complete the work as specified in Article 1(a).

(b) Independent contracts.--To the extent that the allowable costs are estimated in Exhibit A with express reference to performance by independent contractors on a unit-price basis (such as per foot of drilling, per foot of drifting, per hour of bulldozer operations), the work may be so performed (see Article 6(a), Category (1)). Any such independent contract shall refer to some specific and identifiable part of the work, and shall be subject to all of the pertinent terms and conditions of this exploration contract; but the Government shall not be considered a party thereto, and its rights under this contract, including the right to terminate its contributions, shall not be affected thereby. Regardless of the provisions of any such independent contract, the Government will participate in payments to the independent contractor only as to work performed in accordance with the provisions of this exploration contract, and only to the extent that the Government deems the unit prices for the work under the independent contract to be reasonable.

(c) Government may inspect.--The Operator shall consult with and inform the Government on all phases of the work as it progresses. The Government may enter at all reasonable times to inspect the work under the contract and production operations during the period that royalty is payable to the Government. The Operator shall provide the Government with all reasonable means of access for such inspections.

ARTICLE 4. Contribution by the Government.--(a) The Government will make its contribution on the basis of the monthly vouchers referred to in Article 5(b), but all payments by the Government are provisional only, subject to audit. Until the account between the Operator and the Government is finally audited and settled and the Operator's final report has been received, the Government may withhold such sums as are necessary to protect its interests. The Government may make payments for the account of the Operator directly to independent contractors and suppliers rather than to the Operator.

ARTICLE 5. Reports, accounts, audits.--(a) Operator's records.--The Operator shall keep suitable records and accounts of the work performed and of any production in which the Government may have an interest; and shall preserve those with respect to work performed for at least three years after final payment by the Government, and those with respect to production for at least three years after any obligation to pay royalties to the Government has terminated. The Government may inspect and audit said records and accounts at any time, either by itself or by a certified public accountant. The Comptroller General of the United States or his representative, until the expiration of said three-year periods, shall have access to and the right to examine all pertinent books, documents, papers, and records of the Operator. If work under this contract is carried on in conjunction with any other operations, or if labor, supervision, services, materials, supplies, equipment, facilities, or other requirements for carrying on the work are also used in connection with other operations, the costs shall be segregated and accounted for on a basis and by methods and accounts that are satisfactory to and approved by the Government.

(b) Monthly reports.--The Operator shall provide the Government with five copies of monthly reports in three sections as follows:

(1) Operator's Monthly Voucher claiming costs for work performed;

(2) Operator's Progress Report showing the number of units of the various types of work performed; and

(3) a narrative report of the work performed during the reporting period, including adequate engineering-geological maps or sketches, drill hole logs and locations, and assay reports on samples taken concurrently with advance in mineralized ground.

(Forms for reporting under (1) and (2) above will be provided by the Government.)

(c) Final report.--Upon completion of the work or termination of the Government's obligation to contribute to costs, the Operator shall furnish the Government with five copies of a final report (in addition to the final monthly report). This final report shall include a geological and engineering evaluation of the results of the work performed under the contract with an estimate of the ore reserves resulting from such work, complete assay data, adequate geological and engineering maps or sketches, and a summary of the work performed and the related costs.

(d) Report of sales.--The Operator shall provide the Government with suitable accounting and documentary evidence covering all production to which the Government's royalty relates, such as copies of smelter or concentrator settlement sheets and certified accounts of production and sale or other disposition of production.

(e) Compliance with requirements.--If the Government determines that any of the Operator's reports, records, or accounts are insufficient or incomplete, or if the Operator fails to make them, the Government may procure the preparation or completion of the same with suitable attachments as an expense of the work to which the Operator shall contribute. The Government may withhold approval and payment of any vouchers relating to insufficient or incomplete reports, records, or accounts.

ARTICLE 6. Costs.--(a) Allowable costs.--The allowable costs of the work to which the Government will contribute are limited to:

(1) the necessary, reasonable, and direct actual costs that are estimated in Exhibit A by categories as specified in this article; and

(2) fixed costs for units of work to be performed (per foot, per hour, etc.) agreed upon in lieu of actual costs and set forth in Exhibit A.

The Government will not contribute to costs under any category or subcategory omitted from the estimate of costs in Exhibit A. Any excess over any estimate which is indicated as the maximum of any category, subcategory, or item, either as to requirement or related cost; any excess over a fixed unit cost; and any excess over the total allowable cost of the work are not allowable. The Operator shall incur such excesses for his own account without contribution by the Government, but the Operator is not obligated to incur more than his agreed percentage of the total allowable cost of the work.

Any category or subcategory or element thereof not designated as a maximum in this article or in Exhibit A may be exceeded, provided that the total allowable cost of the work, which is a maximum, is not exceeded.

CATEGORY (1)--INDEPENDENT CONTRACTS.--(See Article 3(b)). The total of this category and the average unit cost estimated for each type of work to be performed under an independent contract are maximums.

CATEGORY (2)--PERSONAL SERVICES.

Subcategory (a)--Supervision and Technical Services--All elements of this subcategory (number of supervisors, technicians, outside consultants, periods of employment, rates of pay, and total) are maximums.

Subcategory (b)--Labor.

CATEGORY (3)--OPERATING MATERIALS AND SUPPLIES.--Includes such items as drill bits and steel, explosives, fuel, pipe, power, timber, rail, and small tools costing less than $50 each.

CATEGORY (4)--OPERATING EQUIPMENT.

Subcategory (a)--Rental.--The number of each rented item [6 mine cars, 1 truck], the rate of rental [$100 per month, $5 per hour], and the total of this subcategory are maximums.

Subcategory (b)--Purchases.--The total of this subcategory is a maximum.

Subcategory (c)--Depreciation.--All elements of this subcategory (time periods, rate of depreciation, and subcategory total) are maximums.

CATEGORY (5)--INITIAL REHABILITATION AND REPAIRS.--Costs of items listed under this category include all requirements, such as labor, materials and supplies, and supervision at a rate not higher than provided for in Category (2), and shall not be duplicated under any other category. The total of this category is a maximum.

Subcategory (a)--Initial rehabilitation and repairs of existing buildings, fixtures, and installations (exclusive of mine workings).--The total of this subcategory is a maximum.

Subcategory (b)--Initial rehabilitation and repairs of operating equipment.--The total of this subcategory is a maximum.

CATEGORY (6)--NEW BUILDINGS, FIXTURES, AND INSTALLATIONS (EXCLUSIVE OF MINE WORKINGS).--Costs of items listed under this category include all requirements, such as labor, materials and supplies, and supervision at a rate not higher than provided for in Category (2), and shall not be duplicated under any other category. The total of this category is a maximum.

CATEGORY (7)--MISCELLANEOUS.--Includes requirements and costs that do not fall within any of the first six categories, such as repairs other than initial and maintenance of operating equipment, analytical work, prints and other reproductions, accounting, Operator's share of payroll taxes, liability insurance covering employment, travel, and communications.

(b) Nonallowable costs.--The Government will not contribute to the following costs:

(1) Costs of the land, such as rental, depreciation, depletion, or other costs of acquiring, owning, or holding possession;

(2) Indirect costs, such as general overhead, corporate management, interest, taxes (other than payroll and sales taxes), insurance (other than liability insurance covering employment), damages to persons, damages to property (other than necessary repairs or replacements of equipment or other property used in the work);

(3) Previous work performed or costs incurred before the date of this contract; and

(4) Deferred payments.--Any costs incurred by the Operator under any rental-purchase agreement, installment-purchase agreement, or any agreement for the purchase of goods under the provisions of which payment of the full purchase price is deferred more than 90 days from the delivery of the goods, unless the purchase agreement is approved by the Government in writing.

(c) Reductions in costs.--The Operator shall account for and give the Government credit for any incidental benefits, credits, or money received in the ordinary course of business in prosecuting the work (as by salvage or sale of materials or equipment, furnishing of room or board, furnishing of power or services to third persons, rebates or discounts on purchases, etc.), in the same ratio in which the Government contributes to costs; and such amounts shall be treated as a reduction in costs incurred so that they are available for use within the limit of the original total cost. This provision does not apply to receipts from production which are subject to the Government's royalty under the provisions of Article 7.

ARTICLE 7. Repayment by Operator.--(a) Certification.--If the Government considers that mineral or metal production from the land covered by the contract may be possible as a result of the exploration work, it shall so certify in writing to the Operator at any time not later than six months after a sufficient final report and final accounting (see Article 5) have been furnished.

(b) Royalty on production.--The Operator, whether or not the producer (for example, if the Operator either transfers or does not retain his interest in the land), shall pay to the Government a royalty on all minerals and metals mined or produced from the land as follows:

(1) irrespective of any certification of possible production--from the date of the contract until the lapse of the time within which the Government may issue such certification or until the total net amount contributed by the Government is fully repaid with interest, whichever occurs first; or

(2) if the Government issues a certification of possible production--for a period of ten years from the date of the contract, or until the total net amount contributed by the Government is fully repaid with interest, whichever occurs first.

(c) Payment of royalty.--(1) The Government's royalty shall be five percent of the Operator's gross proceeds (including any bonuses, premiums, allowances, or other benefits) from the production sold, in the form sold (ore, concentrate, metal, or equivalent), at the point of delivery (the f.o.b. point); except, that charges of the buyer arising in the regular course of business and shown as deductions on the buyer's settlement sheets (such as treatment processes performed by the buyer, sampling and assaying to determine the value of the production sold, and freight payable by the buyer to a carrier (not the Operator)), shall be allowed as deductions in arriving at the "gross proceeds" as that term is used herein. No costs of the Operator are deductible in arriving at the "gross proceeds" as that term is here used.

The term "treatment processes" means those processes (such as milling, concentrating, smelting, refining, or equivalent, but excluding fabricating or manufacturing) applied to the crude ore or other production after it is extracted from the ground to put it into a commercially marketable form.

(2) The Government's royalty shall be computed and paid currently upon each lot sold, held, or used in integrated operations, as the case may be.

(d) Unsold production.--If any production (ore, concentrate, metal, or equivalent), after the lapse of six months from the date the ore was extracted from the ground, remains neither sold nor used by the Operator in integrated manufacturing or fabricating operations (for instance, if it is stockpiled), the Government, at its option, as long as it so remains, may require the computation and payment of its royalty on the value of such production in the form (ore, concentrate, metal, or equivalent) it is in when the Government elects to require computation and payment. If any production is used by the Operator in integrated manufacturing or fabricating operations before the Government makes its election, the Government's royalty on such production shall be computed on the value thereof in the form in which and at the time it is so used. "Value" as here used means what is or would be gross income from mining operations for percentage depletion purposes in Federal income tax determination or the market value, whichever is greater.

(e) Lien for payment.--To secure the payment of royalty (see Article 7(b)), the Operator hereby grants to the Government a lien upon his interest in the land and upon any production of minerals and metals therefrom until the royalty claim is extinguished by lapse of time or is fully paid.

(f) Notice to purchasers.--The Operator shall give notice of the Government's claim for royalty to any purchaser of the production, and shall authorize and direct such purchaser to pay the royalty directly to the Government and to furnish the Government with copies of the settlement sheets. If the records of any production and sales or other disposition of production, whether the production is by the Operator or by others, are not made available to the Government, the amount of the royalty may be estimated by the Government, and this estimate shall be final and binding upon the Operator.

(g) No obligation to produce.--Nothing in this contract shall be construed as imposing any obligation on the Operator or the Operator's successor in interest to engage in any production operations.

(h) Government not obligated to buy.--Nothing in this contract shall be construed as imposing any obligation on the Government to purchase any minerals and metals mined or produced from the land.

ARTICLE 8. Interests in purchased property.--(a) Title and ownership.--All costs under this contract shall be incurred by the Operator in the Operator's own name and for the Operator's own account; but any property acquired to the cost of which the Government contributes shall belong to the Operator and the Government jointly in proportion to their respective contributions although title thereto shall be taken in the name of the Operator.

(b) Preservation of property.--Until the final disposal of any property in which the Government has an interest, the Operator shall preserve and protect same for the best interest of the Government, and any reasonable and necessary cost thereof will be treated as an allowable cost of the exploration. After the completion of the work, termination of the Government's obligation to contribute, or when such property is not being used for the work, the Operator shall not use it elsewhere without the written consent of the Government and without paying a reasonable rental to be fixed by the Government for its proportionate interest.

(c) Disposal of property.--Upon the completion of the work, termination of the Government's obligation to contribute to costs, or when the property is no longer needed for the work, the Operator shall promptly dispose of salable or salvageable property in which the Government has an interest for the joint account of the Government and the Operator, either by return to the vendor, sale to others, purchase by the Operator, or sale or transfer to the Government at a price at least as high as could be obtained from others, unless the Government in writing waives its interest in any such property. Without advance approval of the sales price by the Government, the Operator shall not sell at any price any item of property that cost more than $500, and shall not sell at less than 25 percent of the purchase price any item of property that cost $500 or less. The Government, in lieu of approving the sales price for any such item, may itself purchase the item at the best price which the Operator is able to obtain or offers. Property remaining upon any termination of the work shall be considered in groups or categories (such as drill steel, explosives, pipe, or rail), and if the original cost of the remaining unexpended portion of any such group or category is less than $50, the Government waives its interest therein. If necessary to accomplish the disposal of any item, the Operator shall dismantle and sever it from the land, the cost thereof to be treated as a cost of the exploration.

(d) Default of the Operator re disposal.--If within 90 days after the completion of the work, termination of the Government's obligation to contribute to costs, or after the property is no longer needed for the work, the Operator has failed to sell or otherwise liquidate or dispose of any property in which the Government has an interest, the Government, at any time prior to final settlement under the contract, may:

(1) in writing extend the time within which the Operator must dispose of or liquidate the property;

(2) by written notice to the Operator, place upon such property what it determines to be a fair valuation thereof, not in excess of the cost less 1.66 percent per month from the date such property was purchased under this contract to the termination of said 90-day period; and such property shall thereupon be considered and accounted for as having been purchased by the Operator at the valuation so fixed by the Government; and

(3) enter and take possession of such property wherever it may be found, and remove and dispose of it for the joint account of the parties.

ARTICLE 9. Termination of the Government's obligations.--(a) If the Government determines that operations at any time have failed to achieve anticipated results and further work is not justified, the Government may give the Operator written notice thereof, and thereupon:

(1) the Government shall be free of all obligation to contribute to costs not then incurred other than such as may be allowable under the provisions of the contract as necessary and incidental to final accounting and reporting; and

(2) the Operator shall be free of all obligation to prosecute the work other than such as may be necessary and incidental to final accounting and reporting.

(b) If the Government determines that the Operator is in default under the terms of the contract, the Government may give the Operator written notice of such default with a specification of reasonable time within which the default must be cured; and if the Operator fails to cure such default as required, thereupon:

(1) the Government shall be relieved of all obligation to contribute to costs not incurred when the notice was given, other than such as may be allowable by the provisions of the contract as necessary and incidental to final accounting and reporting; and

(2) the Operator shall be free of all obligation to prosecute the work other than such as may be necessary and incidental to final accounting and reporting.

The Government may also avail itself of any other remedy the law may provide for breach of contract, including the right to rescind the contract and to demand repayment of all moneys contributed by the Government under the contract.

(c) The giving of any notice by the Government under the provisions of this Article 9 shall not affect the Government's rights as provided for in the contract with respect to royalty and liens to secure the payment thereof, and such rights shall be fully preserved.

(d) The determinations of the Government are subject to appeal under Article 13.

ARTICLE 10. Notices to be given by the Government may be delivered to the Operator, or may be sent by certified mail addressed to the Operator at his mailing address stated in this contract. If mailed, notices are deemed to have been delivered five days after the date of mailing.

ARTICLE 11. Officials not to benefit.--No member of or delegate to Congress or resident commissioner shall be admitted to any share or part of this contract or to any benefit that may arise therefrom; but this provision shall not be construed to extend to this contract if made with a corporation for its general benefit.

ARTICLE 12. Nondiscrimination.--In connection with the performance of work under this contract, the Operator agrees not to discriminate against any employee or applicant for employment because of race, religion, color, or national origin. The aforesaid provision shall include, but not be limited to, the following: employment, upgrading, demotion, or transfer; recruitment or recruitment advertising; layoff or termination; rates of pay or other forms of compensation; and selection for training, including apprenticeship. The Operator agrees to post hereafter in conspicuous places, available for employees and applicants for employment, notices to be provided by the Government setting forth the provisions of the nondiscrimination clause.

The Operator further agrees to insert the foregoing provision in all subcontracts hereunder, except subcontracts for standard commercial supplies or raw materials.

ARTICLE 13. Disputes.--Any dispute arising under this contract which is not disposed of by agreement shall be decided by the Director, Office of Minerals Exploration, who shall reduce his decision to writing and mail or otherwise furnish a copy thereof to the Operator. The decision of the Director, Office of Minerals Exploration, shall be final and conclusive unless, within 30 days from the date of receipt of such copy, the Operator mails or otherwise furnishes to the Director, Office of Minerals Exploration, a written appeal addressed to the Secretary. The decision of the Secretary or his duly authorized representative for the determination of such appeals shall be final and conclusive unless determined by a court of competent jurisdiction to have been fraudulent, or capricious, or arbitrary, or so grossly erroneous as necessarily to imply bad faith, or not supported by substantial evidence.

The term "Director, Office of Minerals Exploration," as used herein includes his duly authorized representative.

ARTICLE 14. Eight-Hour Law of 1912--Overtime compensation.--This contract, to the extent that it is of a character specified in the Eight-Hour Law of 1912, as amended (40 U. S. Code 324—326) and is not covered by the Walsh-Healey Public Contracts Act (41 U. S. Code 35—45), is subject to the following provisions and exceptions of said Eight-Hour Law of 1912, as amended, and to all other provisions and exceptions of said Law:

No laborer or mechanic doing any part of the work contemplated by this contract, in the employ of the Operator or any independent contractor contracting for any part of said work contemplated, shall be required or permitted to work more than eight hours in any one calendar day upon such work, except upon the condition that compensation is paid to such laborer or mechanic in accordance with the provisions of this clause. The wages of every laborer and mechanic employed by the Operator or any independent contractor engaged in the performance of this contract shall be computed on a basic day rate of eight hours per day; and work in excess of eight hours per day is permitted only upon the condition that every such laborer and mechanic shall be compensated for all hours worked in excess of eight hours per day at not less than one and one-half times the basic rate of pay. For each violation of the requirements of this clause a penalty of five dollars shall be imposed for each laborer or mechanic for every calendar day in which such employee is required or permitted to labor more than eight hours upon said work without receiving compensation computed in accordance with this clause, and all penalties thus imposed shall be withheld for the use and benefit of the Government.

ARTICLE 15. Copeland (Anti-Kickback) Act--Nonrebate of wages.--The regulations of the Secretary of Labor applicable to contractors and subcontractors (29 CFR, Part 3), made pursuant to the Copeland Act, as amended (40 U. S. C. 276c) and to aid in the enforcement of the Anti-Kickback Act (18 U. S. C. 874) are made a part of this contract by reference. The Operator will comply with these regulations and any amendments or modifications thereof and will be responsible for the submission of affidavits required of independent contractors thereunder. The foregoing shall apply except as the Secretary of Labor may specifically provide for reasonable limitations, variations, tolerances, and exemptions.

ARTICLE 16. Changes and added provisions.--

_____

_____

_____

_____

Executed in quintuplicate the day and year first above written.

COPPER CAMP COMPANY
(Operator)

By _____

Title _____

THE UNITED STATES OF AMERICA

By _____

Acting Director, Office of Minerals Exploration

I, _____ (Name), certify that I am the _____ secretary of the corporation named as Operator herein; that _____ (Name), who signed this contract on behalf of the Operator, was then _____ (Title) of said corporation; that said contract was duly signed for and in behalf of said corporation by authority of its governing body, and is within the scope of its corporate powers.

_____

[CORPORATE SEAL]

INT.-DUP. SEC., WASH., D.C. 52370

EXPLORATION CONTRACT
COPPER CAMP COMPANY
OMK-6090

ANNEX I

The land, including all rights pertaining thereto, referred to in the contract, consists of thirty-three (33) unpatented claims owned by location and assignment in the Edwardsburg Mining District, on the north side of Big Creek about 12 miles below Edwardsburg, in Valley County, Idaho. The claims are located at the office of the County Recorder of Valley County at Cascade, Idaho, at the book and page numbers shown:

(Thermofax attachment on original for Legal)

All of the above-cited claims are shown on the attached map entitled, "Copper Camp Project, Big Creek, Idaho, Claim Map."

EXHIBIT "A"

The purpose of the project is to explore for copper ores by diamond drilling from surface, with reference to a series of copper-bearing veins generally striking easterly-westerly, in quartzites of the Belt series.

General Conditions

The bulldozer used shall not be smaller than D-6 size or equivalent size of other make.

The locations, directions, inclinations and lengths of all diamond drill holes shall be subject to prior approval of the Government. Diamond drilling, with necessary overburden drilling, shall be done with coring drills to intersect various veins and vein groups, with a core of AX standard size, or larger. The Government shall not contribute to the cost of incompleted holes.

All significantly mineralized core sections encountered in the diamond drilling shall be split, one-half taken as a sample and the sample assayed for copper. The remaining half shall be made available to the Government. Not more than five feet of drill hole shall be represented in any one sample.

No diamond drilling shall be done at locations less than 100 feet from property boundaries.

Description of the Work

A cabin and cook house existing on the property shall be so repaired as to be in usable condition.

Access roads and diamond drill sites shall be prepared as necessary, by means of a bulldozer, with such bulldozing work not to exceed 130 hours.

Diamond drilling shall be done from surface, not to exceed an aggregate total of 4,000 feet. It is estimated that such drilling shall be required on four different veins or vein groups, as roughly indicated on the attached map entitled "Figure 1". However, with prior approval of the Government, other veins or vein groups may be substituted for some of the indicated work. It is estimated that the depth of any hole shall not exceed approximately 500 feet.

Two hundred samples may be taken for assay during the course of the drilling.

Estimated Costs of the Project

Actual Costs

Category (1) Independent Contracts

Bulldozing	
130 hours, at $14.00/hour	$ 1,820.00
Diamond Drilling	
Overburden drilling, 50 feet @ $8.00/ft.	400.00
Core drilling to depth of 300 feet, 3,200 feet at $6.20/ft.	19,840.00
Core drilling to depths below 300 feet, 750 feet at $6.70/ft.	5,025.00

Reaming and casing, 500 feet at $4.00/ft.	$ 2,000.00	
Cementing and redrilling, 500 feet at $4.00/ft.	2,000.00	
Mobilization and demobilization	1,050.00	
Category (5) (a)		
Repair of cabin and cook house	505.00	
Category (7)		
Assaying, 200 determinations at $1.00 each	200.00	$32,840.00
Fixed Unit Costs		
Incidental allowance for each foot of drilling completed, 4,000 feet @ $0.50/ft.	~~$x2,000.00~~	2,000.00
Total Estimated Cost of Project		$34,840.00
Government Participation at 50%		$17,420 00

MME Form 7
(10-58)

OFFICIAL FILE COPY

Date	Surname	Code
		220

JUN 10 1960

Memorandum

To: W. R. Griswold, Chief
Division of Minerals

From: E. D. Talbert, Acting Chief
Contract Administration and Audit Division

Subject: Docket No. OME-6090 (Copper)
Copper Camp Company
Copper Camp Mine
Valley County, Idaho

The subject applicant has submitted for evidence, as required by section 1(a) of the application form, certain correspondence during April 1960 with the Bank of Idaho and The Idaho First National Bank, both of Boise, Idaho. A requested loan of $50,000, repayable at $5,000 a year with 5% interest, was declined by both banks.

The amount requested is double the financial assistance requested from the Government, the proposed interest rate is unreasonable, and no collateral was offered. However, analysis of a rather inadequate financial statement dated April 30, 1960, indicates that the applicant owns a maximum of about $23,000.00 in assets. No responsible financial institution would grant the required $17,420.00 (one-half of the estimated project costs under the proposed contract) on the basis of the amount and type of collateral available.

Accordingly, it appears that the applicant is financially eligible for assistance in the exploration project.

Attachment

EDTalbert/ama
June 10, 1960

Copy to: Docket
Director's Reading File
Mr. Talbert

43683

MME Form 7
(10-58)

OFFICIAL FILE COPY

Date	Surname	Code
5/25	[illegible]	500
5/25	Talbert	800
		~~500~~
5/25	[illegible]	130
	—	110
5-25	gad	220
		500

MAY 25 1960

Department of the Interior

OME

MINERALS, Geologic and Timber,
Office of Minerals Exploration,
Interior

T E L E T Y P E

D. R. MAC LAREN
ACTING FIELD OFFICER, OME, REGION I
SOUTH 157 HOWARD STREET
SPOKANE 4, WASHINGTON

REURMEMO MAY 20, COPPER CAMP COMPANY, OME-6090, PLEASE ADVISE APPLICANT TO FORWARD US RECENT STATEMENT SHOWING ASSETS AND LIABILITIES; ALSO TO FORWARD US ONE COPY OF ABSTRACT OF TITLE AS NOTED IN ITEM 3 (b) OF APPLICATION. WE ALSO REQUIRE A CLAIM MAP WITH INDIVIDUAL CLAIMS PROPERLY LABELED. ALSO NOTE THAT TWO PROPOSED DRILL HOLES ARE TOO CLOSE TO INDICATED PROPERTY BOUNDARY.

/s/ George C. Selfridge

CHIEF, DIVISION OF FIELD OPERATIONS

WRGriswold/gla
5-25-60
cc to: Director's Reading File
Review Committee
Harold Kirkemo, USGS
Docket
Chron

(See Region I memorandum June 7, 1960, with attachments, filed on left-hand side of docket with application.)

43683

UNITED STATES
DEPARTMENT OF THE INTERIOR
OFFICE OF MINERALS EXPLORATION
WASHINGTON 25, D. C.

MAY 23 1960

Copper Camp Company
2621 Woodlawn Avenue
Boise, Idaho

Subject: OME-6090

Gentlemen:

Your application for exploration assistance, dated April 28, 1960, submitted to our office at Spokane, Washington, has been assigned Docket Number OME-6090. Kindly identify all future correspondence relating to your application by this docket number.

Sincerely yours,

Allen S. Dakan, Chief
Division of Administrative
Management

Copy to Region I

UNITED STATES
DEPARTMENT OF THE INTERIOR
OFFICE OF MINERALS EXPLORATION
So. 157 Howard Street
Spokane 4, Washington
May 20, 1960

OFFICIAL FILE COPY
O. M. E.
RECEIVED MAY 23 1960

DATE	INITIALS	CODE
5-23	gad	220
		500

Memorandum

To: Chief, Division of Field Operations, OME

From: Acting Field Officer, Region I

Subject: Transmittal of application for copper
Copper Camp Company
Copper Camp Mine
Valley County, Idaho

Enclosed are two copies of an application for OME assistance to explore for copper ore at the Copper Camp mine, T. 21 N., R. 10 E., B.M. Valley County, Idaho.

This property was the subject of a prior application submitted by Highland-Surprise Consolidated Mining Company under Docket No. DMEA-4417. A modified program was approved and Contract No. Idm-E1070 was executed but was rescinded at the request of the Operator before work started.

The present proposal is for essentially the same work provided for in the prior contract except that the depth of the proposed nine drill holes on the west side of the property has been increased from 100-275 feet to 300-400 feet and except for the addition of the rehabilitation of the Black Bear crosscut and two 500-foot diamond drill holes from the breast of the crosscut to explore the Black Bear vein.

The Black Bear crosscut was caved when the property was examined by Nickelson, MacLaren, and Parsons September 15-18, 1956, and has not been reopened since. There is no way of estimating how much rehabilitation may be required and for that reason the applicant has had to estimate a cost of about $5,300 for this item. As an alternate method of exploring the Black Bear vein at depth, Mr. Tibor Klobusicky has said that two 500-foot diamond drill holes could be drilled from the surface from stations about 200 and 300-350 feet west and about 150 feet north of the face of the 115-foot tunnel on the Black Bear vein. This would require the slightly higher rate for surface drilling and the construction of a road for drill access which Klobusicky estimates could be built for 50 hours of bulldozing at $14 per hour or ~~$600~~ 700. Thus, the

estimated cost of these two holes is $6,800 as against an estimated cost for rehabilitation and drilling of:

$ 2,660.00	-	operating equipment
3,400.00	-	personal services
2,282.00	-	operating materials and supplies
6,550.00	-	underground drilling
$14,892.00		

The examination report for Docket No. DMEA-4417 states that the Black Bear vein could be traced on the surface for only about 200 feet and that its width and grade has been fairly well determined, by the samples from the drift. It is true that we could only trace the vein for 200 feet on the surface, but at the western end the overburden became increasingly deep. I did not at the time agree that the samples taken in the tunnel necessarily reflect the average grade that might be expected and felt that this vein should have been explored by two surface diamond drill holes.

It is recommended that a contract similar to Contract No. Idm-E1070, but providing for the deeper diamond drill holes at the west end of the property, 500 additional hours of bulldozing and two 500-foot surface diamond drill holes to be located about 200 and 325 feet, respectively, west and 150 feet north of the face of the drift on the Black Bear vein be approved.

Regarding the applicant's rights to the property, his lawyer, Mr. John Campbell, has advised me that he has a title abstract consisting of some 60 pages which he will send you if it is necessary. Apparently, the claims staked by Highland-Surprise for the prior application were quitclaimed and have been refiled by the present applicant; some of the other claims have been quitclaimed or assigned to and relocated by the present applicant. I suggest the applicant be requested to submit the abstract of title to which Mr. Campbell referred.

D.R. MacLaren

D. R. MacLaren

Enclosures

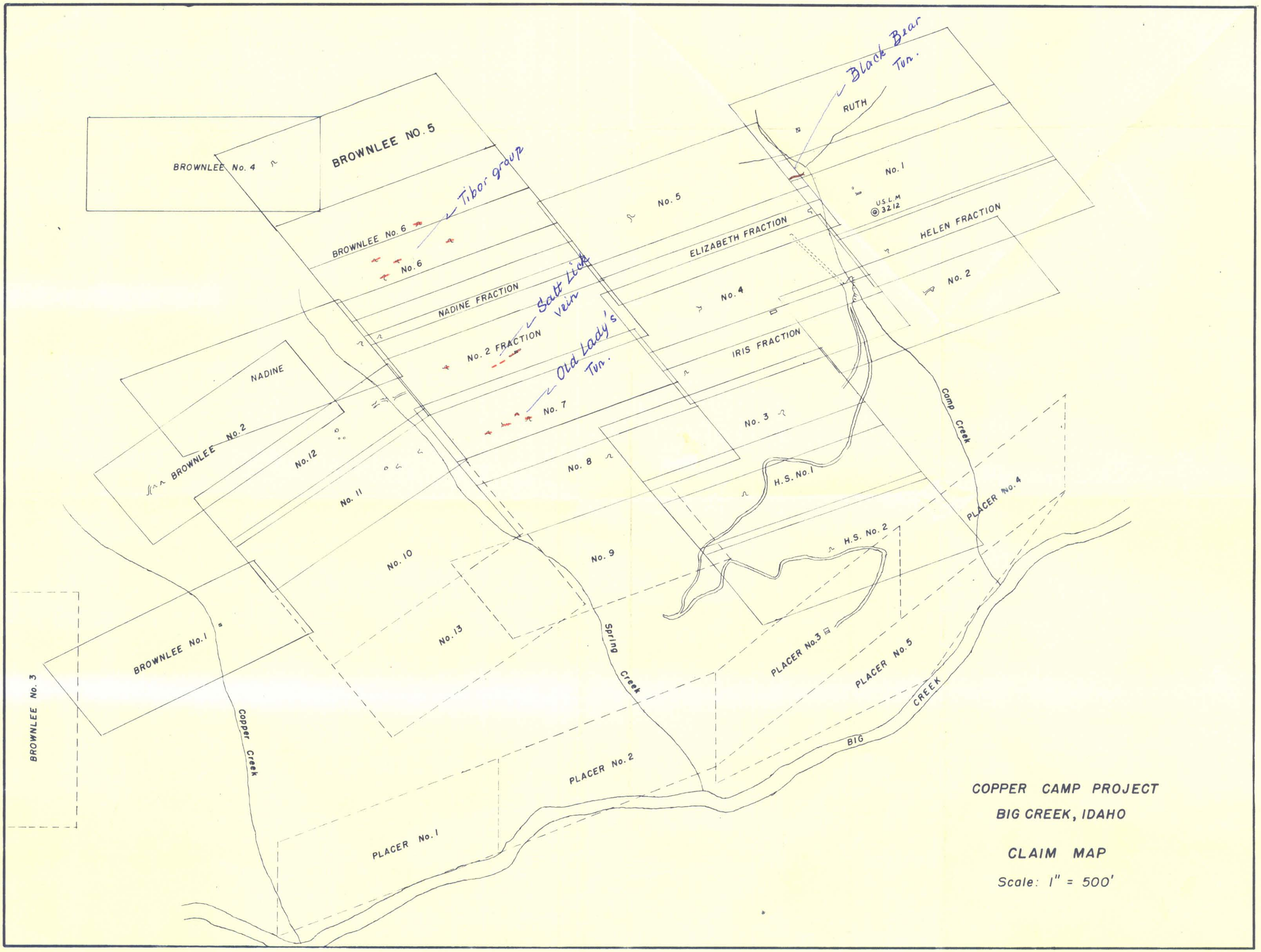

COPPER CAMP PROJECT

BIG CREEK, IDAHO

CLAIM MAP

Scale: 1" = 500'

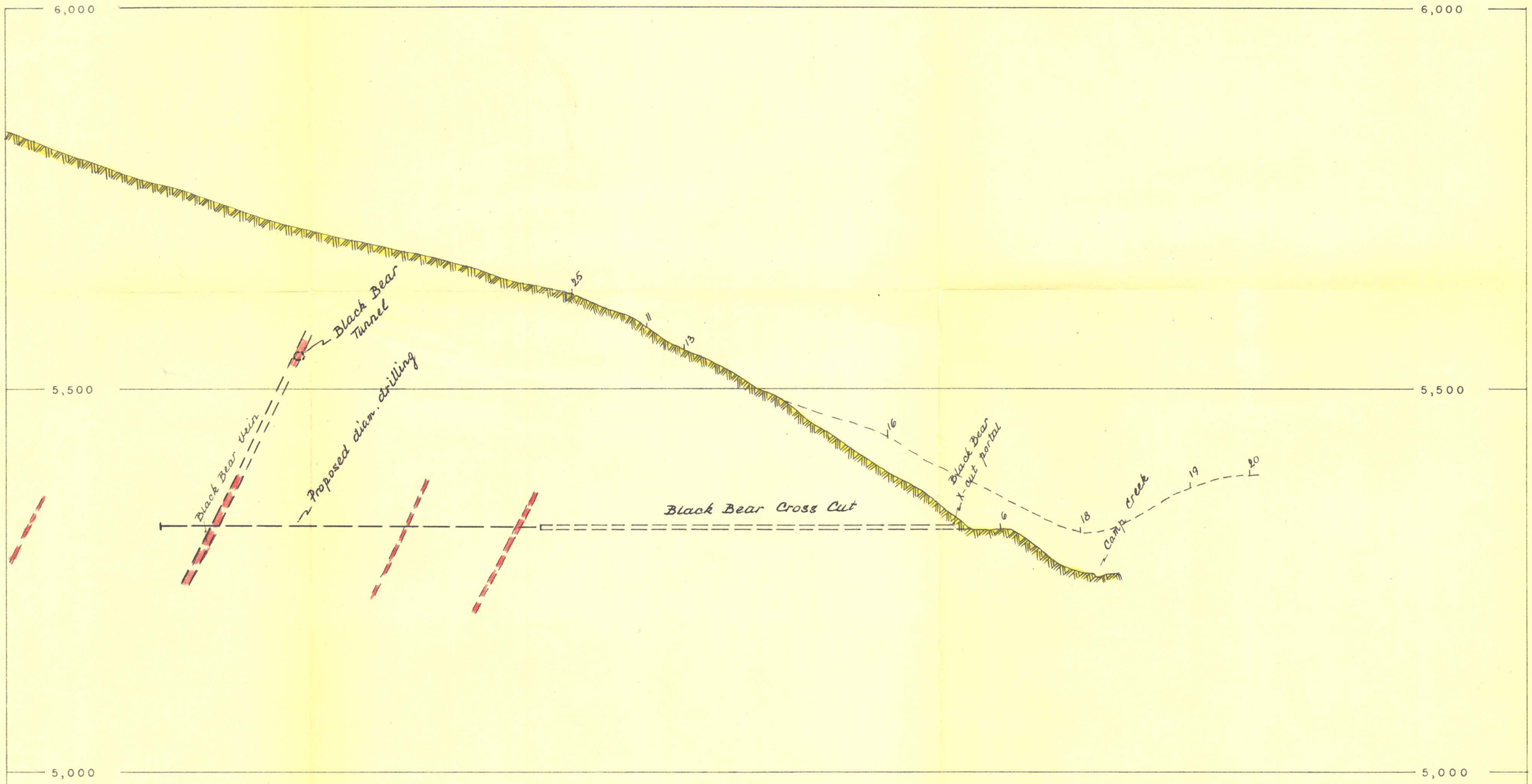

HIGHLAND - SURPRISE CONS. MIN. CO.

COPPER CAMP MINE

BIG CREEK, IDA.

CROSS SECTION A – A

SCALE 1" = 100' JUNE, 1956

J.C.D. & T.K.

Plate 2