Maps

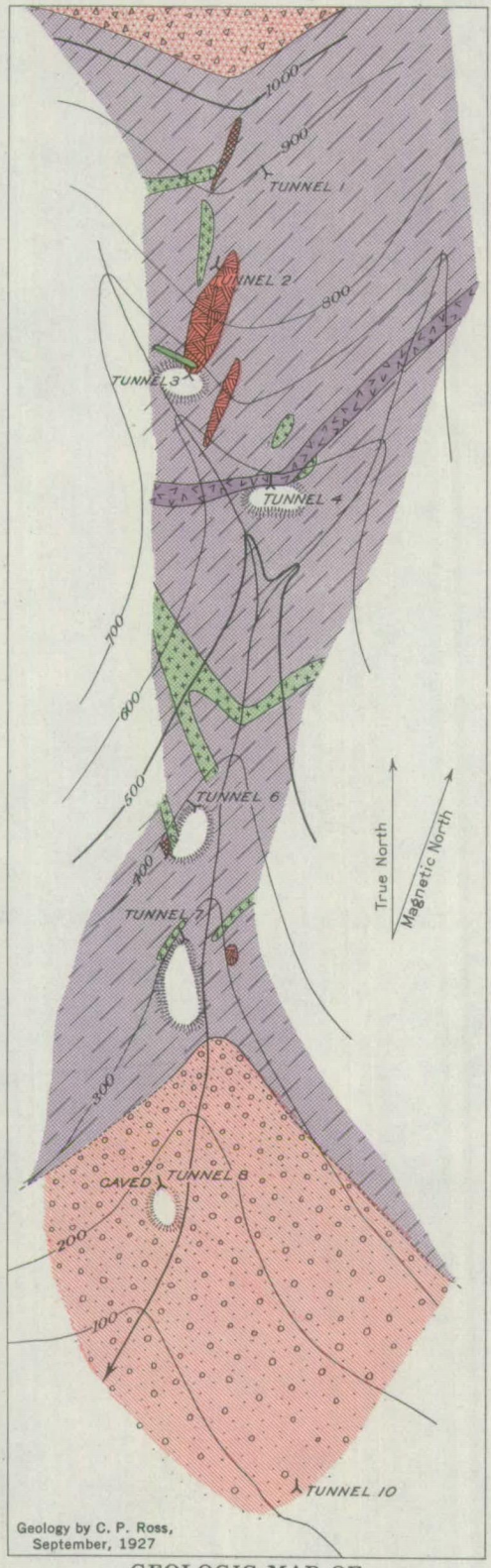

Geology by C. P. Ross, September, 1927

EXPLANATION

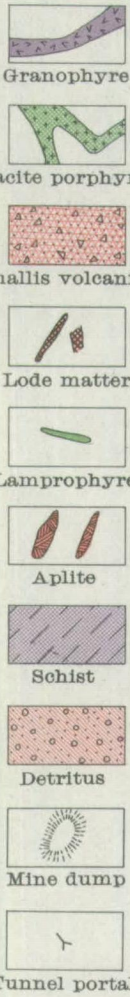

GEOLOGIC MAP OF THE LOST PACKER MINE, IDAHO

0 500 Feet

Contour interval 100 feet

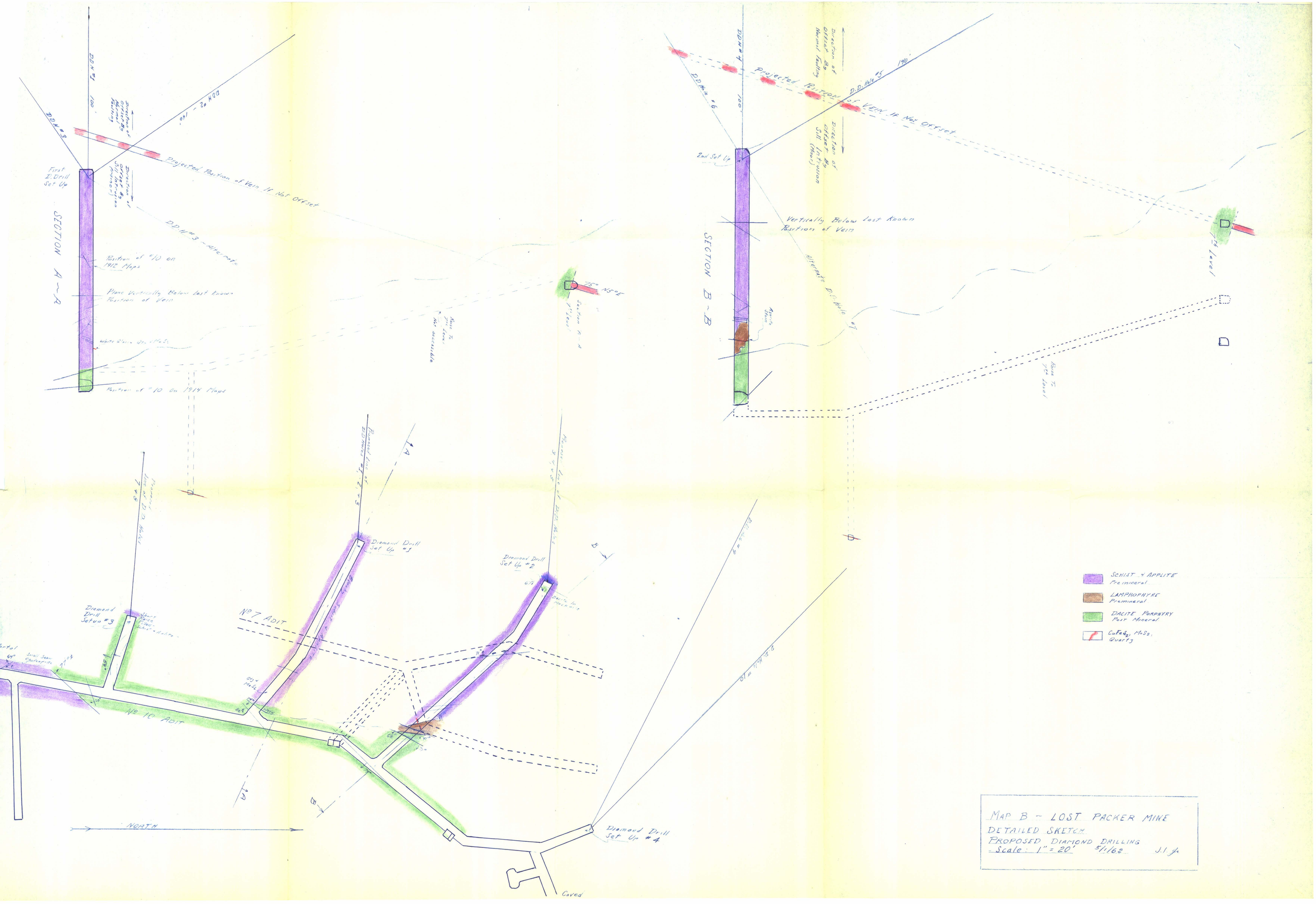

MAP B ~ LOST PACKER MINE
DETAILED SKETCH
PROPOSED DIAMOND DRILLING
Scale: 1" = 20' 5/1/62 J.I. Jr

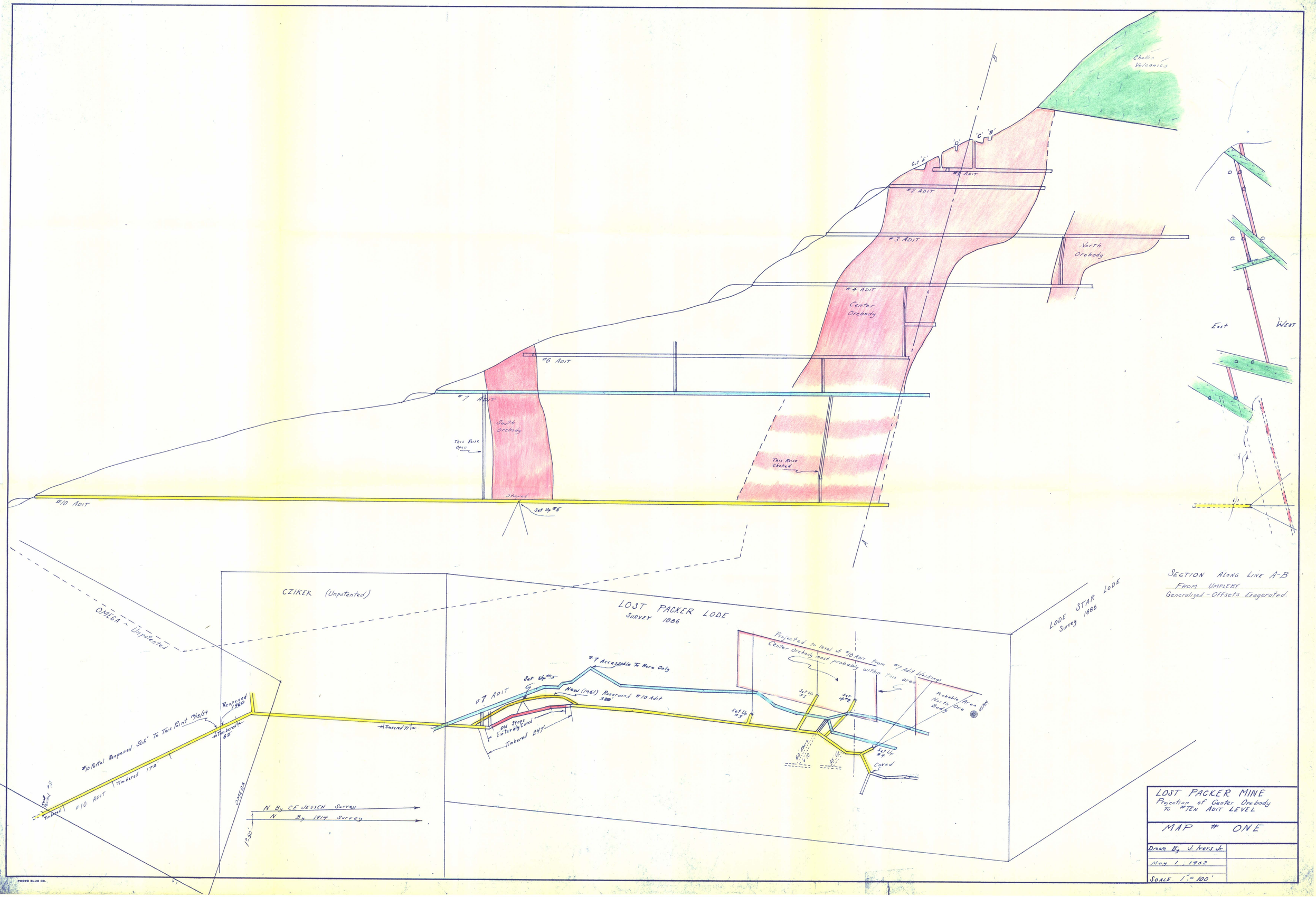

LOST PACKER MINE
Projection of Center Orebody
To #TEN ADIT LEVEL

MAP # ONE

Drawn By J. Ivers Jr.

May 1, 1962

SCALE 1" = 100'

PHOTO BLUE CO.

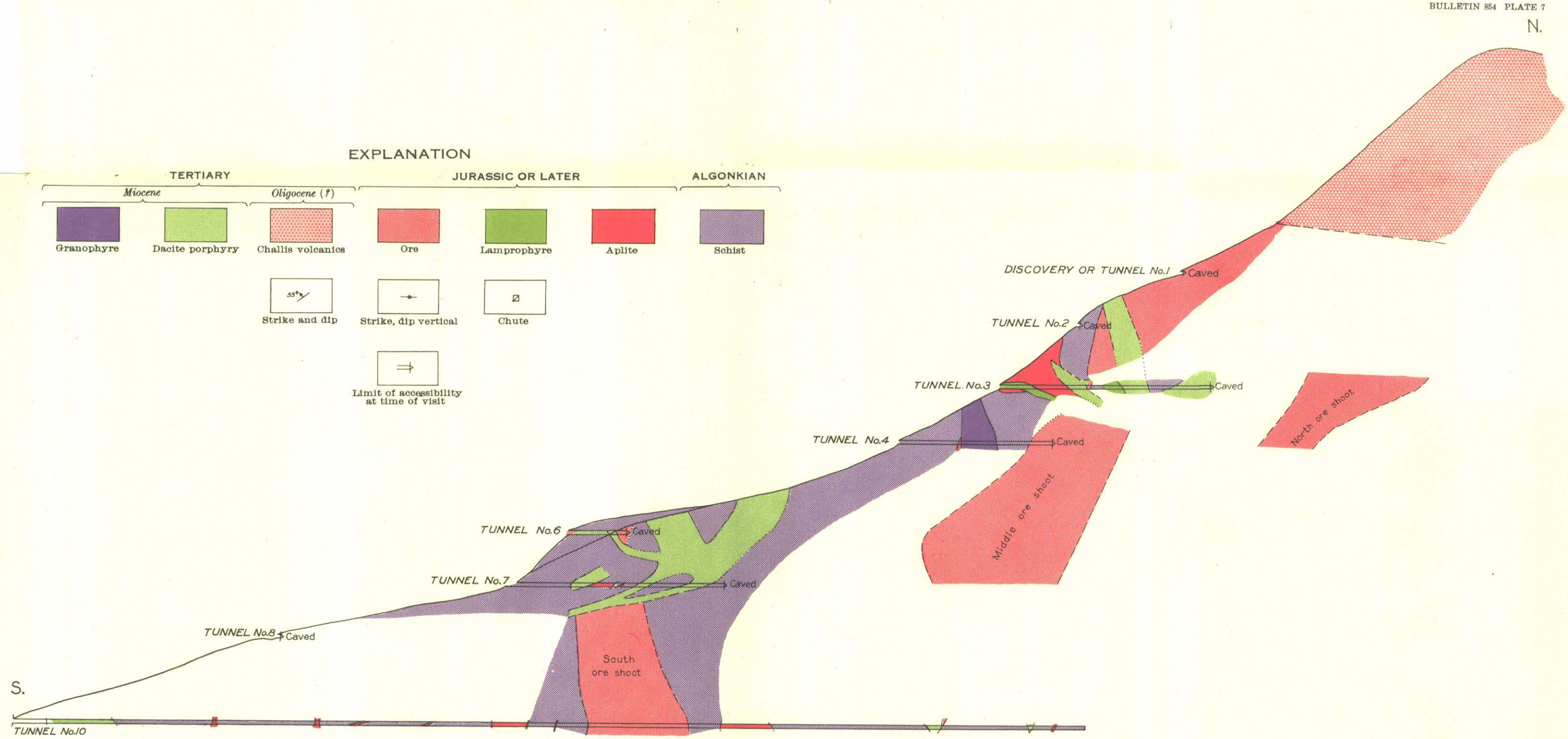

PROJECTED LONGITUDINAL SECTION, SOMEWHAT GENERALIZED

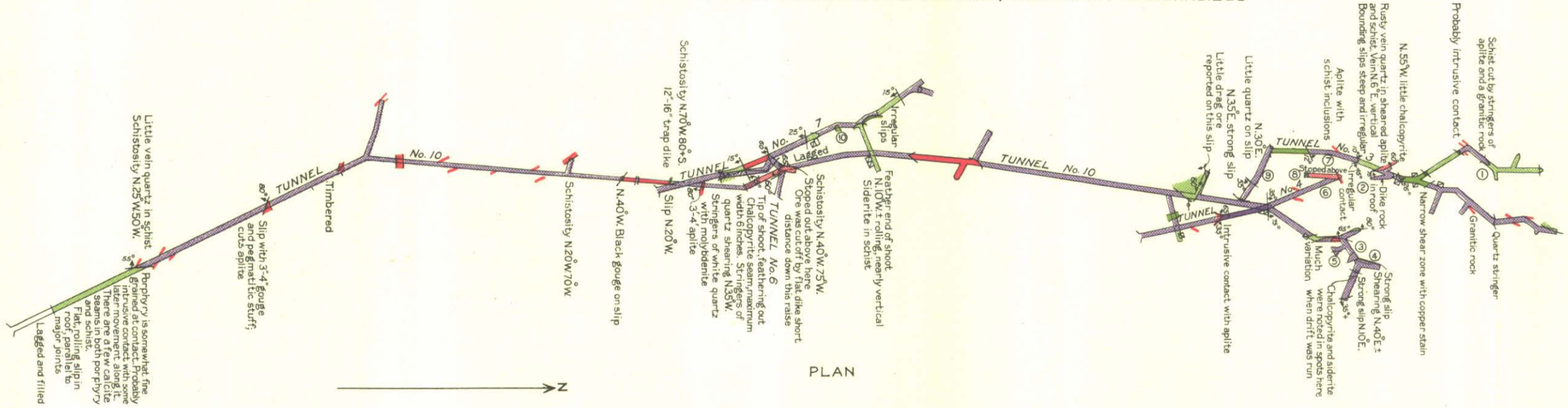

PLAN

① Contact rolling, irregular, nearly flat on west side.
② Porphyry is sheared and has calcite stringers in it.
③ Little chalcopyrite reported.
④ Flat slip cuts shearing but not the vertical slip.
⑤ Shearing N.15°E. Dark schist cut by igneous rock.
⑥ Schistosity N.60°E. ± vertical. Numerous aplite stringers parallel to it. Some flat faults of small displacement.
⑦ Schist with aplite stringers.
⑧ Sheared schist at stope end.
⑨ Intrusive contact flattens near floor.
⑩ Schistosity N.15°W. 80°W. Stringers of quartz cut schist at small angles.

A. Hoen & Co. Baltimore, Md.

GEOLOGIC PLAN AND SECTION OF THE WORKINGS OF THE LOST PACKER MINE, IDAHO

100 0 500 Feet