MME Form 52C
Jan. 1959

UNITED STATES
DEPARTMENT OF THE INTERIOR
OFFICE OF MINERALS EXPLORATION

FOR GOVERNMENT USE ONLY
Operator
Docket No. OME –
Contract No. 14-23-090 –
Contract Date

LIEN AND SUBORDINATION AGREEMENTS 1/

To the United States of America:

That certain land in the County of Blaine, State of Idaho, described as follows: 2/ Unpatented mining claims situated in the Mineral Hills Mining District, Blaine County, Idaho, named: La Grande #1, La Grande #2, La Grande #3, La Grande #4, Rip Rap and Donald D.

hereinafter called the "land", is the subject of a proposed exploration contract, hereinafter called the "Contract", between the United States of America, hereinafter called the "Government" and Pine Forest Mines, Inc., and Oregon Corporation. 3/ hereinafter called the "Operator". In consideration for and as an inducement to the Government executing the Contract, the undersigned:

1. (a) Being the owner of an interest in the land, hereby grants to the Government a lien upon all of his right, title, and interest in the land and upon any production of minerals therefrom to secure the payment to the Government of the royalty on production provided for by the Contract, and agrees if the Operator's interest should be surrendered or terminated at any time prior to the expiration of the rights of the United States under said Contract to pay royalty to the Government according to the terms of said Contract; or

(b) Being the holder of a claim, lien, or encumbrance against the land, hereby subordinates his claim, lien, or encumbrance in or against the land and in any production therefrom to the rights of the Government under the Contract with respect to royalty on production and liens to secure same. 4/

2. Undertakes and agrees that property in which the Government may acquire an interest or equity under the Contract may be dismantled, severed from the land, and removed as may be provided in the Contract; and the Government's interest and equity in such property shall be prior and superior to any adverse right or claim of the undersigned.

3. Represents and undertakes that there is no claim, lien, or encumbrance upon the undersigned's right, title, claim, or interest in or against the land other than the following: (If "none" insert the word "none". Do not leave blank.)

"None."

1/ Production from the land is not required, and in the absence of production there is no obligation to pay royalty to the Government.

2/ Either (a) insert the legal description of the land, or (b) strike out the words "as follows" and insert "in a lease /or contract, deed, or other document/ dated _____, and recorded in Book_____, Page____, official records of said county". If (b) is used, the book and page of recordation must be inserted above. If the space provided is insufficient, use an Annex and refer to the Annex in the space.

3/ Insert name exactly as it appears in the Application MME Form 40.

4/ Subparagraph 1(a) does not apply to the holder of a claim, lien, or encumbrance.

4. Undertakes and agrees (a) neither to commit any act nor assert any claim in conflict with the provisions of this Agreement; and (b) to give advance notice of the Government's rights under this agreement to any subsequent transferee, mortgagee, encumbrancer, or lessee of any of the undersigned's right, title, claim, or interest in or against the land or any production therefrom, furnishing the Government with two true copies of such notice; and

5. Consents to all amendments (including an agreement of termination) and assignments of the Contract without notice thereof, and undertakes and agrees that this agreement shall extend and apply thereto.

6. Added provisions None (State "None" or "See Annex No. ____".)

Dated this 17th day of March, 1969.

		(Street)	
		(City & State)	
X Mary E. Wilson	(Seal)	Hailey, Idaho	
		2702 Kootenai	(Street)
		(City & State)	
X Christine A. Curran	(Seal)	Boise, Idaho 83705	
		2223 Olive Street	(Street)
		(City & State)	
C. W. Peters	(Seal)	Eugene, Oregon	
		(Street)	
		(City & State)	
	(Seal)		
		(Street)	
		(City & State)	
	(Seal)		
		(Street)	
		(City & State)	
	(Seal)		

I, John E. Jaqua (Name), certify that I am the Secretary (Title—Secretary, etc.) of the corporation named herein; that C. W. Peters (Name), who signed this agreement was then Treasurer (Title—Pres., Vice-Pres., etc.) of said corporation; that said agreement was duly signed for and in behalf of said corporation by authority of its governing body, and was within the scope of its corporate powers.

John E. Jaqua

(Corporate Seal)

MME Form 52
Jan. 1959

UNITED STATES
DEPARTMENT OF THE INTERIOR
OFFICE OF MINERALS EXPLORATION

FOR GOVERNMENT USE ONLY
Operator
Docket No. OME –
Contract No. 14-23-090 –
Contract Date

LIEN AND SUBORDINATION AGREEMENTS[1]

To the United States of America:

That certain land in the County of Blaine, State of Idaho, described as follows:[2] Unpatented mining claims situated in the Mineral Hills Mining District, Blaine County, Idaho, named: La Grande #1, La Grande #2, La Grande #3, La Grande #4, Rip Rap and Donald D.

hereinafter called the "land", is the subject of a proposed exploration contract, hereinafter called the "Contract", between the United States of America, hereinafter called the "Government" and

Pine Forest Mines, Inc., and Oregon Corporation.[3]

hereinafter called the "Operator". In consideration for and as an inducement to the Government executing the Contract, the undersigned:

1. (a) Being the owner of an interest in the land, hereby grants to the Government a lien upon all of his right, title, and interest in the land and upon any production of minerals therefrom to secure the payment to the Government of the royalty on production provided for by the Contract, and agrees if the Operator's interest should be surrendered or terminated at any time prior to the expiration of the rights of the United States under said Contract to pay royalty to the Government according to the terms of said Contract; or

(b) Being the holder of a claim, lien, or encumbrance against the land, hereby subordinates his claim, lien, or encumbrance in or against the land and in any production therefrom to the rights of the Government under the Contract with respect to royalty on production and liens to secure same.[4]

2. Undertakes and agrees that property in which the Government may acquire an interest or equity under the Contract may be dismantled, severed from the land, and removed as may be provided in the Contract; and the Government's interest and equity in such property shall be prior and superior to any adverse right or claim of the undersigned.

3. Represents and undertakes that there is no claim, lien, or encumbrance upon the undersigned's right, title, claim, or interest in or against the land other than the following: (If "none" insert the word "none". Do not leave blank.)

"None."

1/ Production from the land is not required, and in the absence of production there is no obligation to pay royalty to the Government.

2/ Either (a) insert the legal description of the land, or (b) strike out the words "as follows" and insert "in a lease [or contract, deed, or other document] dated _____, and recorded in Book _____, Page ____, official records of said county". If (b) is used, the book and page of recordation must be inserted above. If the space provided is insufficient, use an Annex and refer to the Annex in the space.

3/ Insert name exactly as it appears in the Application MME Form 40.

4/ Subparagraph 1(a) does not apply to the holder of a claim, lien, or encumbrance.

4. Undertakes and agrees (a) neither to commit any act nor assert any claim in conflict with the provisions of this Agreement; and (b) to give advance notice of the Government's rights under this agreement to any subsequent transferee, mortgagee, encumbrancer, or lessee of any of the undersigned's right, title, claim, or interest in or against the land or any production therefrom, furnishing the Government with two true copies of such notice; and

5. Consents to all amendments (including an agreement of termination) and assignments of the Contract without notice thereof, and undertakes and agrees that this agreement shall extend and apply thereto.

6. Added provisions None (State "None" or "See Annex No.____".)

Dated this 17th day of March, 1969.

Mary C. Wilson	(Seal)	Malley, Idaho	(Street) (City & State)
Christine A. Curran	(Seal)	2702 Kootenai Boise, Idaho 83703	(Street) (City & State)
C. W. Peters	(Seal)	2223 Olive Street Eugene, Oregon	(Street) (City & State)
	(Seal)		(Street) (City & State)
	(Seal)		(Street) (City & State)
	(Seal)		(Street) (City & State)

I, John E. Jaqua (Name), certify that I am the Secretary (Title—Secretary, etc.) of the corporation named herein; that C. W. Peters (Name), who signed this agreement was then Treasurer (Title—Pres., Vice-Pres., etc.) of said corporation; that said agreement was duly signed for and in behalf of said corporation by authority of its governing body, and was within the scope of its corporate powers.

John Jaqua

(Corporate Seal)

MME Form 52
Jan. 1959

UNITED STATES
DEPARTMENT OF THE INTERIOR
OFFICE OF MINERALS EXPLORATION

FOR GOVERNMENT USE ONLY
Operator
Docket No. OME –
Contract No. 14-23-090 –
Contract Date

LIEN AND SUBORDINATION AGREEMENTS[1]

To the United States of America:

That certain land in the County of **Blaine**, State of **Idaho**,

described as follows:[2] **Unpatented mining claims situated in the Mineral Hills Mining District, Blaine County, Idaho, named: La Grande #1, La Grande #2, La Grande #3, La Grande #4, Rip Rap and Donald D.**

hereinafter called the "land", is the subject of a proposed exploration contract, hereinafter called the "Contract", between the United States of America, hereinafter called the "Government" and

Pine Forest Mines, Inc., and Oregon Corporation.[3]

hereinafter called the "Operator". In consideration for and as an inducement to the Government executing the Contract, the undersigned:

1. (a) Being the owner of an interest in the land, hereby grants to the Government a lien upon all of his right, title, and interest in the land and upon any production of minerals therefrom to secure the payment to the Government of the royalty on production provided for by the Contract, and agrees if the Operator's interest should be surrendered or terminated at any time prior to the expiration of the rights of the United States under said Contract to pay royalty to the Government according to the terms of said Contract; or

(b) Being the holder of a claim, lien, or encumbrance against the land, hereby subordinates his claim, lien, or encumbrance in or against the land and in any production therefrom to the rights of the Government under the Contract with respect to royalty on production and liens to secure same.[4]

2. Undertakes and agrees that property in which the Government may acquire an interest or equity under the Contract may be dismantled, severed from the land, and removed as may be provided in the Contract; and the Government's interest and equity in such property shall be prior and superior to any adverse right or claim of the undersigned.

3. Represents and undertakes that there is no claim, lien, or encumbrance upon the undersigned's right, title, claim, or interest in or against the land other than the following: (If "none" insert the word "none". Do not leave blank.)

"None."

1/ Production from the land is not required, and in the absence of production there is no obligation to pay royalty to the Government.

2/ Either (a) insert the legal description of the land, or (b) strike out the words "as follows" and insert "in a lease /or contract, deed, or other document/ dated _____, and recorded in Book_____, Page____, official records of said county". If (b) is used, the book and page of recordation must be inserted above. If the space provided is insufficient, use an Annex and refer to the Annex in the space.

3/ Insert name exactly as it appears in the Application MME Form 40.

4/ Subparagraph 1(a) does not apply to the holder of a claim, lien, or encumbrance.

4. Undertakes and agrees (a) neither to commit any act nor assert any claim in conflict with the provisions of this Agreement; and (b) to give advance notice of the Government's rights under this agreement to any subsequent transferee, mortgagee, encumbrancer, or lessee of any of the undersigned's right, title, claim, or interest in or against the land or any production therefrom, furnishing the Government with two true copies of such notice; and

5. Consents to all amendments (including an agreement of termination) and assignments of the Contract without notice thereof, and undertakes and agrees that this agreement shall extend and apply thereto.

6. Added provisions None (State "None" or "See Annex No. ____".)

Dated this 17th day of March, 1969.

			(Street)
			(City & State)
x Mary E. Wilson	(Seal)	Mailey, Idaho	
		2702 Kootenai	(Street)
			(City & State)
x Christine A. Curran	(Seal)	Boise, Idaho 83705	
		2223 Olive Street	(Street)
			(City & State)
C. W. Peters	(Seal)	Eugene, Oregon	
			(Street)
			(City & State)
	(Seal)		
			(Street)
			(City & State)
	(Seal)		
			(Street)
			(City & State)
	(Seal)		

I, John E. Jaqua (Name), certify that I am the Secretary (Title—Secretary, etc.) of the corporation named herein; that C. W. Peters (Name), who signed this agreement was then Treasurer (Title—Pres., Vice-Pres., etc.) of said corporation; that said agreement was duly signed for and in behalf of said corporation by authority of its governing body, and was within the scope of its corporate powers.

John E. Jaqua

(Corporate Seal)

MME Form 52
Jan. 1959

UNITED STATES
DEPARTMENT OF THE INTERIOR
OFFICE OF MINERALS EXPLORATION

FOR GOVERNMENT USE ONLY
Operator
Docket No. OME –
Contract No. 14-23-090 –
Contract Date

LIEN AND SUBORDINATION AGREEMENTS[1]

To the United States of America:

That certain land in the County of Blaine, State of Idaho, described as follows:[2] Unpatented mining claims situated in the Minoral Hills Mining District, Blaine County, Idaho, named: La Grande #1, La Grande #2, La Grande #3, La Grande #4, Rip Rap and Donald D.

hereinafter called the "land", is the subject of a proposed exploration contract, hereinafter called the "Contract", between the United States of America, hereinafter called the "Government" and Pine Forest Mines, Inc., and Oregon Corporation.[3] hereinafter called the "Operator". In consideration for and as an inducement to the Government executing the Contract, the undersigned:

1. (a) Being the owner of an interest in the land, hereby grants to the Government a lien upon all of his right, title, and interest in the land and upon any production of minerals therefrom to secure the payment to the Government of the royalty on production provided for by the Contract, and agrees if the Operator's interest should be surrendered or terminated at any time prior to the expiration of the rights of the United States under said Contract to pay royalty to the Government according to the terms of said Contract; or

(b) Being the holder of a claim, lien, or encumbrance against the land, hereby subordinates his claim, lien, or encumbrance in or against the land and in any production therefrom to the rights of the Government under the Contract with respect to royalty on production and liens to secure same.[4]

2. Undertakes and agrees that property in which the Government may acquire an interest or equity under the Contract may be dismantled, severed from the land, and removed as may be provided in the Contract; and the Government's interest and equity in such property shall be prior and superior to any adverse right or claim of the undersigned.

3. Represents and undertakes that there is no claim, lien, or encumbrance upon the undersigned's right, title, claim, or interest in or against the land other than the following: (If "none" insert the word "none". Do not leave blank.)

"None."

1/ Production from the land is not required, and in the absence of production there is no obligation to pay royalty to the Government.

2/ Either (a) insert the legal description of the land, or (b) strike out the words "as follows" and insert "in a lease /or contract, deed, or other document/ dated _____, and recorded in Book_____, Page____, official records of said county". If (b) is used, the book and page of recordation must be inserted above. If the space provided is insufficient, use an Annex and refer to the Annex in the space.

3/ Insert name exactly as it appears in the Application MME Form 40.

4/ Subparagraph 1(a) does not apply to the holder of a claim, lien, or encumbrance.

4. Undertakes and agrees (a) neither to commit any act nor assert any claim in conflict with the provisions of this Agreement; and (b) to give advance notice of the Government's rights under this agreement to any subsequent transferee, mortgagee, encumbrancer, or lessee of any of the undersigned's right, title, claim, or interest in or against the land or any production therefrom, furnishing the Government with two true copies of such notice; and

5. Consents to all amendments (including an agreement of termination) and assignments of the Contract without notice thereof, and undertakes and agrees that this agreement shall extend and apply thereto.

6. Added provisions None (State "None" or "See Annex No.____".)

Dated this 17th day of March, 1969.

x Mary E. Wilson	(Seal)	Hailey, Idaho	(Street) (City & State)
x Christine A. Cussard	(Seal)	2702 Kootenai Boise, Idaho 83705	(Street) (City & State)
C. W. Peters	(Seal)	2223 Olive Street Eugene, Oregon	(Street) (City & State)
	(Seal)		(Street) (City & State)
	(Seal)		(Street) (City & State)
	(Seal)		(Street) (City & State)

I, John E. Jequa (Name), certify that I am the Secretary (Title—Secretary, etc.) of the corporation named herein; that C. W. Peters (Name), who signed this agreement was then Treasurer (Title—Pres., Vice-Pres., etc.) of said corporation; that said agreement was duly signed for and in behalf of said corporation by authority of its governing body, and was within the scope of its corporate powers.

John E. Jequa

(Corporate Seal)

MME Form 52
Jan. 1959

UNITED STATES
DEPARTMENT OF THE INTERIOR
OFFICE OF MINERALS EXPLORATION

FOR GOVERNMENT USE ONLY
Operator
Docket No. OME –
Contract No. 14-23-090–
Contract Date

LIEN AND SUBORDINATION AGREEMENTS[1]

To the United States of America:

That certain land in the County of Blaine, State of Idaho,

described as follows:[2] Unpatented mining claims situated in the Mineral Hills Mining District, Blaine County, Idaho, named: La Grande #1, La Grande #2, La Grande #3, La Grande #4, Rip Rap and Donald D.

hereinafter called the "land", is the subject of a proposed exploration contract, hereinafter called the "Contract", between the United States of America, hereinafter called the "Government" and

Pine Forest Mines, Inc., and Oregon Corporation.[3]

hereinafter called the "Operator". In consideration for and as an inducement to the Government executing the Contract, the undersigned:

1. (a) Being the owner of an interest in the land, hereby grants to the Government a lien upon all of his right, title, and interest in the land and upon any production of minerals therefrom to secure the payment to the Government of the royalty on production provided for by the Contract, and agrees if the Operator's interest should be surrendered or terminated at any time prior to the expiration of the rights of the United States under said Contract to pay royalty to the Government according to the terms of said Contract; or

(b) Being the holder of a claim, lien, or encumbrance against the land, hereby subordinates his claim, lien, or encumbrance in or against the land and in any production therefrom to the rights of the Government under the Contract with respect to royalty on production and liens to secure same.[4]

2. Undertakes and agrees that property in which the Government may acquire an interest or equity under the Contract may be dismantled, severed from the land, and removed as may be provided in the Contract; and the Government's interest and equity in such property shall be prior and superior to any adverse right or claim of the undersigned.

3. Represents and undertakes that there is no claim, lien, or encumbrance upon the undersigned's right, title, claim, or interest in or against the land other than the following: (If "none" insert the word "none". Do not leave blank.)

"None."

1/ Production from the land is not required, and in the absence of production there is no obligation to pay royalty to the Government.

2/ Either (a) insert the legal description of the land, or (b) strike out the words "as follows" and insert "in a lease /or contract, deed, or other document/ dated _____, and recorded in Book _____, Page ____, official records of said county". If (b) is used, the book and page of recordation must be inserted above. If the space provided is insufficient, use an Annex and refer to the Annex in the space.

3/ Insert name exactly as it appears in the Application MME Form 40.

4/ Subparagraph 1(a) does not apply to the holder of a claim, lien, or encumbrance.

4. Undertakes and agrees (a) neither to commit any act nor assert any claim in conflict with the provisions of this Agreement; and (b) to give advance notice of the Government's rights under this agreement to any subsequent transferee, mortgagee, encumbrancer, or lessee of any of the undersigned's right, title, claim, or interest in or against the land or any production therefrom, furnishing the Government with two true copies of such notice; and

5. Consents to all amendments (including an agreement of termination) and assignments of the Contract without notice thereof, and undertakes and agrees that this agreement shall extend and apply thereto.

6. Added provisions None (State "None" or "See Annex No.____".)

Dated this 17th day of March, 1969.

x Mary E. Wilson (Seal)	Hailey, Idaho	(Street) (City & State)
x Christine A. Curran (Seal)	2702 Kootenai Boise, Idaho 83705	(Street) (City & State)
(Seal)	2223 Olive Street Eugene, Oregon	(Street) (City & State)
(Seal)		(Street) (City & State)
(Seal)		(Street) (City & State)
(Seal)		(Street) (City & State)

I, John B. Jogue (Name), certify that I am the Secretary (Title—Secretary, etc.) of the corporation named herein; that C. W. Potters (Name), who signed this agreement was then President (Title—Pres., Vice-Pres., etc.) of said corporation; that said agreement was duly signed for and in behalf of said corporation by authority of its governing body, and was within the scope of its corporate powers.

John B. Jogue

(Corporate Seal)

MME Form 9
Rev. Nov. 65

UNITED STATES
DEPARTMENT OF THE INTERIOR
Geological Survey

OFFICIAL DOCKET FILE Contract No. _____ Docket No. 4773

Application
- [x] Denied
- [ ] Withdrawn

Contract
- [ ] Terminated - Not Certified
- [ ] Terminated - Certified
- [ ] Cancelled
- [ ] Royalty Agreement

The records contained in this file are marked (x) and arranged in this order:

Folder No. 1:

Left Side

- [ ] Royalty Audits
- [ ] Certification of Discovery
- [ ] Closing Letter
- [ ] Cost Audits
- [ ] Termination Notice or Agreement
- [ ] Recision Notice
- [ ] Assignment of Contract
- [ ] Contract Amendments
- [ ] Contract with all exhibits and annexes
- [x] Owner's Consent to Lien and Subordination Agreement
- [x] Application and Attachments

Right Side

- [ ] Project Summary (final)
- [ ] Work Completed Analysis (final)

All other material filed in chronological order including the following reports if checked:

- [ ] Field Team Semiannual Report for Certified Project
- [ ] Final Field Team Report (Tab)
- [ ] Operator's Final Report (Tab)
- [ ] Interim Field Team Reports
- [ ] Operator's monthly reports and all attachments
- [x] On-site Exam. Report (Tab) 9/8
- [ ] Settlement Sheets
- [ ] Drill Logs

Additional Folders:

Left Side

Folders No. _____: Reports

- [ ] Analysis of Semiannual Inspection Reports
- [ ] Project Summary (Interim) by MME Engineers

Right Side

- [ ] Field Team Semiannual Report for Certified Project
- [ ] Field Team Interim Reports
- [ ] Operator's Monthly Reports with Transmittal, Narrative and Maps

Folders No. _____: Maps (Use pocket folder or envelope)

Folders No. _____: Settlement Sheets

Folders No. _____: Drill Logs

Folders No. _____: Royalty Material

72195-65

March 31, 1969 Pine Forest Mines, Inc.

Docket No. OME-6773

Revised Estimate:

Time required - 6 weeks (30 operating days) actual field work.

Equipment:

Track drill w/900 CFM compressor (available to rent from Idaho Bit & Steel @ $1600.00/Mo.)	$ 2,400.00
Move in & out via common carrier	320.00
1968 Ford 3/4 FWD pickup & 1968 I.H. Scout owned by Pine Forest Mines, total book value $5400.00 (together) 5400 x 1/60 x 1½ =	135.00
D-7 Cat bulldozer (available to rent @ Hailey for $16.00/Hr) The estimated time required for this machine has been revised upward).	3,840.00
Drill steel (200' - 1½" diameter) Available to rent from Idaho Bit & Steel)	800.00
Pump and equipment for wet drilling (available to rent from Idaho Bit & Steel)	185.00
	$ 7,680.00

Supplies:

Drill bits, small tools, drilling oil, ore sacks and misc.	$ 800.00
Fuel $20.00/Day	600.00
Assays	650.00
	$ 2,050.00

Supervision & Labor:

Engineer Supervisor ($900.00/Mo x 2)	$ 1,800.00
Driller ($4.40/Hr x 240 Hrs)	1,320.00
Laborers (2 @ $4.00/Hr x 240 Hrs)	1,920.00
Labor taxes & expenses 20%	1,008.00
Travel & subsistence	600.00
Office expense ($60.00/Mo x 2)	120.00
	$ 6,768.00

TOTAL	$16,498.00
Cash Available	4,124.50
Loan Request	$12,373.50

C. W. Peters

Receibed with C. W. Peters' letter
March 31, 1969

MME FORM 6 REFERENCE SLIP

REV. 2-59 OFFICE OF MINERALS EXPLORATION

TO: Chief, OME	DATE	INITIALS
1. Re: Transmittal of Application for Financial Assistance (Silver)	2/17/69	
2. Pine Forest Mines, Inc.		
3. LaGrande Claims		
Blaine County, Idaho		
4. D. R. MacLaren		
5. D. R. MacLaren		
FROM: Fld. Officer, Reg. I		

FOR: Check items for action desired

X Action	____ Reply for signature of ____	
____ Approval	____ Investigate	____ Surname
____ Comment	____ Recommendations	____ Signature
____ Conference	____ Rewrite	____ File
____ Instructions	Your information	

REMARKS:

INT.-DUP. SEC., WASH., D.C. M56300-62

MME Form 40
(Revised Nov. 68)

RECEIVED
FEB 13 1969
O. M. E.

Budget Bureau No. 42-R1368
Approval expires Dec. 1971

OFFICE COPY
O. M. E.
RECEIVED
FEB 19 1969
INITIALS CODE

UNITED STATES
DEPARTMENT OF THE INTERIOR
GEOLOGICAL SURVEY

APPLICATION FOR FINANCIAL ASSISTANCE IN MINERALS EXPLORATION

Pursuant to Public Law 85—701 (72 Stat. 700; 30 U.S.C. 641)

NAME OF APPLICANT *(Full legal name and mailing address as they should appear on contract if one is executed.)*

Pine Forest Mines, Inc.
P. O. Box 132
Springfield, Oregon 97477

APPLICANT DO NOT USE THIS BLOCK

DOCKET NUMBER 6773

DATE RECEIVED 2/19/69

REGION 1

DIVISION CODE

BUSINESS ORGANIZATION *(Check one)*

- INDIVIDUAL [ ]
- CORPORATION [X]
- PARTNERSHIP [ ]
- OTHER *(Specify)* [ ]

LIST CORPORATE OFFICERS OR PARTNERS HERE, IF APPLICABLE

NAME / ADDRESS	TITLE
Earl Hagey / 2604 N.E. 26th Ave./Portland, Ore.	Pres.
John Jaqua / 825 East Park / Eugene, Ore.	Sec.
C. W. Peters / P.O. Box 132 / Springfield, Oregon	Treas.

STATE IN WHICH FIRM IS ORGANIZED: Oregon

MINERAL(S) FOR WHICH YOU WISH TO EXPLORE: Silver

ESTIMATED COST OF PROJECT: $14,000.00

PROPERTY NAME / LOCATION COUNTY / STATE: LaGrande Claims, Blaine, Idaho

GENERAL INSTRUCTIONS

Before filling out this application, please read the *OME Regulations for Obtaining Federal Assistance in Financing Explorations for Mineral Reserves* (30 CFR Chap. II). To assure prompt action, your application must provide all applicable material and information specified on the back of this application form. Avoid unnecessary correspondence and delays by submitting complete and accurate information. *Please submit two copies of this application and all accompanying papers* except as otherwise noted. Place your name and address on each sheet. Each item of information, maps, and reports required as a part of this application is described on the back of this form. Identify each attached statement by the item number to which it applies. If an item does not apply to your application, show the item number on your statement and after it write "not applicable." Maps or sketches should be used to supplement narrative descriptions of the property location and boundaries in item 2, existing mine workings and geology in item 3, and the proposed exploration work in item 5. When this information is not too complex, all of it may be shown on one map or sketch. All documents and other attachments submitted as a part of this application, except those in item 3(g) which you mark to be returned, become the property of the Government and will not be returned to the applicant. Send true copies, *not originals*, of leases, contracts, and other documents which are an essential part of your business records. *File this application with the Department of the Interior, U.S. Geological Survey, Office of Minerals Exploration, Washington, D. C., 20242, or with the nearest OME Field Office.*

CERTIFICATION

The undersigned, whether as an individual, corporate officer, partner, or otherwise, both in his own behalf and acting for the applicant, certifies that the information set forth in this form and accompanying papers is correct and complete, to the best of his knowledge and belief, and that he would not ordinarily undertake the proposed exploration under current conditions and circumstances at his sole expense.

Feb 11, 1969
DATED

C. W. Peters
BY *(Signature)*

Treas
TITLE

A wilfully false statement or certification to any Department or Agency of the United States Government is a criminal offense.
U. S. Code, Title 18, Sec. 1001.

INFORMATION REQUIRED WITH THIS APPLICATION

1. Financial Eligibility:

(a) Submit evidence of efforts made within 90 days preceding the filing of this application to obtain credit from your bank of account and at least one other banking institution or other private source of credit. Such evidence shall include (1) true copies of your letters to credit sources which show date of loan request, amount and terms requested, and proposed use of loan funds and (2) true copies of replies from credit sources. If the loan was offered under terms which you consider unreasonable, state why you consider them so.

(b) List names and addresses of affiliated, parent, or controlling companies or organizations and state extent and nature of their interest.

(c) State how you propose to furnish your share of the cost of the exploration work.

2. Applicant's Rights in Land:

(a) State your interest in the land and mineral rights, whether owner, lessee, purchaser under contract, or other. If you are not the owner, submit one true copy of the lease, contract, or other document (with address of owner) under which you control the property. Describe all liens, mortgages, or other encumbrances on the land and state book and page number and official place where recorded.

(b) State the legal description (section, township, and range; metes and bounds; patent number of claims) of the land upon which you wish to explore and all adjacent land which you own or control. Describe any part of the land or workings which should not be subject to Government royalty and liens. If the land consists of unpatented claims, state book and page number for each recorded location notice, including amended locations, and official place where recorded. State all the names by which you know the property.

(c) For all land or mineral rights encumbered or not owned, submit five copies of Lien and Subordination Agreements signed by owner on MME Form 52. If the agreements cannot be obtained, state reasons and whether you can furnish a performance bond.

3. Physical Description:

(a) Describe in detail and illustrate with maps or sketches all mining or exploration operations which you know have been or are being conducted upon the land. Include existing mine workings and all production facilities.

(b) State your interest, if any, in operations described in (a)

(c) State, if you know, the past and current production, supporting your statement with copies of settlement sheets, mine records, or published data if available.

(d) Describe known ore reserves, giving quantities and grades.

(e) Describe by narrative and maps or sketches the geologic features of the property, including ore minerals, geologic formations if known, and type of deposit (vein, bedded, etc.).

(f) If you have sampled the area you propose to explore, show where the samples were taken, describe sampling methods used, and provide copies of assay certificates. State your reasons for expecting to find ore.

(g) Send with your application at least *two* copies of all geologic or engineering reports, assay maps, or technologic information which you have, indicating whether you require their return.

4. Accessibility of Property:

(a) To aid the OME representative who may examine the property state name, address, and telephone number of person who will meet him; give directions for reaching the property; and describe accessibility of property and of any mine workings.

(b) Name the shipping and supply points and state the distances to the property.

5. Exploration Work:

(a) Describe fully the proposed exploration work giving individual footages and sizes of openings *for each item of work.* Use narrative, maps, plans, and sections as necessary. Show location of the proposed work as related to geologic features such as veins, ore-bearing beds, contacts of rock formations, etc. Show also the relation of the proposed work to any existing mine workings and to *land boundaries* or to the closest identifiable corner.

(b) If an access road must be built, show the proposed location on the property map and state the length, type and construction methods proposed.

(c) If an OME contract is executed, state how soon thereafter work would be started and finished. State your anticipated average daily or monthly rate of progress for each type of work.

6. Experience:

State your operating experience and background to conduct this exploration work and also that of the person who will supervise the work.

7. Estimate of Costs:

Furnish detailed estimates of the necessary costs for time and materials *for each item of the work proposed in 5(a)* under the headings listed below with a total for each heading and the estimated total cost of the work. Costs for any work to be performed by an independent contractor should be listed separately under category (a) below. Costs for any work that is not to be performed by an independent contractor should be listed under categories (b) through (g).

(a) Independent contracts. State the total cost of any proposed independent contract for all or any part of the work, and the number of units and the unit cost for each type of work, such as per foot of drilling, per foot of drifting, per hour of bulldozer operations, or per cubic yard of material moved. Cost estimates should be supported by bids from three contractors if possible. (*Note*—If none of the work is to be contracted, write "none" after this item.)

(b) Personal services. The cost of supervision, engineering and geological services, outside consultants, and labor should be itemized by numbers and classes of employees; rates of wages, salaries or fees; and periods of employment. State whether these services are available.

(c) Operating materials and supplies. List items of material and supplies giving quantity and price of each. Include under this heading power, water, and fuel, and units of equipment and tools costing less than $50 each.

(d) Operating equipment. List items of equipment and tools costing $50 or more per unit. Give specifications and indicate how each item is to be acquired—i. e., rented, purchased or provided by the applicant. If rented or purchased, state the estimated rental or purchase price. If furnished by the applicant, state condition and present fair market value.

(e) Initial rehabilitation and repairs. Describe the type and the cost of *initial* rehabilitation or repair of existing buildings, fixtures, installations (exclusive of mine workings), and movable operating equipment now owned by the applicant which will be used in the exploration work.

(f) New buildings, fixtures, installations. Describe each building, fixed improvement, and installation to be purchased, constructed, or installed for the exploration work, stating specifications and cost including labor, materials, and supervision.

(g) Miscellaneous. Describe the type and estimate the cost of repairs and maintenance of the operating equipment listed in 7(d). Do not repeat initial repairs listed in 7(e). Show also the costs of analytical work, accounting, workmen's compensation and employees' liability insurance, payroll taxes, and other required costs that do not fall within the previous categories. [*Note*—The Government will not contribute to costs incurred before the date of the contract, or to costs of or incident to: (1) acquiring, using, or possessing land and any existing improvements, facilities, buildings, installations, and appurtenances, or the depreciation and depletion thereof; (2) general overhead, corporate management, interest and taxes (other than payroll and sales taxes); (3) insurance (other than employees' liability insurance); and (4) damages to persons or property (other than authorized repair to or replacement of equipment or other property used in the work).]

Chewelah, Washington
February 14, 1969

Mr. Willard Puffet
O.M. E.
U.S. Court House
West 920 Riverside Avenue
Spokane, Washington 99201

OFFICIAL COPY
O. M. E.
RECEIVED
FEB 19 1969
INITIALS | CODE

Dear Sir:

The LaGrande group of claims are recorded in the Recorder's office at Hailey, Idaho as follows:

LaGrande #1 Ammended Claim Certificate Book #1 Page 139
LaGrande #2 Ammended Claim Certificate Book #1 Page 140
LaGrande #3 Ammended Claim Certificate Book #1 Page 141
LaGrande #4 Ammended Claim Certificate Book #1 Page 142
Donald D. Ammended Claim Certificate Book #1 Page 143
Rip Rap Ammended Claim Certificate Book #1 Page 144

The enclosed maps show the location of working area and previous work.

General strike of the ore is N 60° W and dip varies from 45° to 55° to the south.

Proposed exploration would be drilling on a grid system from the cut prepared in 1968.

I will be glad to furnish further details if required.

Yours very truly,
Roger L. Fisk
Roger L. Fisk, P.E.

cc. C. W. Peters
File

RECEIVED
FEB 17 1969
O. M. E.
SPOKANE, WASH.

PINE FOREST MINES, INC.
STAR ROUTE, BOX 67
WINNEMUCCA, NEVADA 89445

ADDRESS CORRESPONDENCE TO:
C. W. PETERS
P.O. BOX 132
SPRINGFIELD, OREGON 97477
PHONE (AC503) 746-9721

February 11, 1969

United States Department of the Interior
Geological Survey
U. S. Court House, Room 656
West 920 Riverside Avenue
Spokane, Washington 99201

Attention: Mr. Willard P. Puffett

Subject: Request for OME Loan

Dear Mr. Puffett:

We are requesting a $14,000.00 loan to aid us in exploratory drilling of a silver property located near Hailey, Idaho. For your convenience I am grouping the exhibits and information in the order that they occur on the MME Form #40.

Item #1 - Financial Eligibility:

(a) Enclosed is a copy of our estimate of the cost of the work and our letters to two banks requesting financial assistance for this work, along with copies of their replies.

(b) Pine Forest Mines, Inc. is an independent corporation with no parent or affiliated groups.

(c) We can raise our share of the funds internally.

Item #2 - Applicant's Rights in Land:

(a) Our interest in the land consists of a lease from the owners, copy enclosed.

(b) Description of the land is shown on Topography and Geological Map, Bulletin 814, Plate 9, two copies enclosed.

(c) Five copies of MME Form #52 are enclosed.

Item #3 - Physical Description:

Answered in the material included under Item #1 and #2 above.

Item #4 - Accessibility of Property:

Arrangements to visit the property can be made by contacting C. W. Peters at the address and telephone number shown on the letterhead.

The shipping point for the ore would be in the near vicinity of Hailey, Idaho.

Items #5 & #6 - Exploration Work:

The exploration work will consist of precussion drilling of the property in an effort to determine the dip and strike and extent of the ore.

We spent two weeks on the property during the fall of 1968 making cat cuts in an effort to determine the above. This work was under the direction of Mr. Roger Fisk, P.E. of Chewelah, Washington. Mr. Fisk is a Mining Engineer and will be in charge of the proposed work. His is available to call at your office if you need further information concerning the proposed work. Please contact him at -

Rt. 1, Box 106
Chewelah, Washington 99109
Home Phone: 509-935-8614
Office Phone: 509-935-8621

Item #7 - Estimate of Costs:

This is included under Item #1.

Sincerely,

PINE FOREST MINES, INC.

C. W. Peters, P. E.

CWP/dl

Enclosures

RECEIVED
FEB 13 1969
O. M. E.
SPOKANE, WASH.

Item #1 (a)

January 21, 1969

Mr. C. L. Haugen
U. S. National Bank
Springfield, Oregon 97477

Dear Mr. Haugen:

We have maintained an account with your bank, under the name of Pine Forest Mines, Inc., for the past several months. We now wish to make application for a loan to perform exploratory drilling on the La Grande group of claims near Hailey, Idaho.

Enclosed with this request is a map of the claims, a copy of our lease, a copy of my authority to act for the Corporation, an estimate of the cost of the work, and a recap of the mineral information which we have on the claims.

Pine Forest Mines, Inc. can raise $6,800.00 in cash to undertake this venture. $2,000.00 must be retained as cash to satisfy the 1969 lease payment, which leaves a balance of $4,800.00 to accomplish the work. The loan required will be $14,000.00 (see estimate).

Pine Forest Mines, Inc. can offer the equipment which it now owns (1968 Ford pickup and 1968 International Scout) and the drill steel which it will purchase, plus the property lease as security for the loan.

Please advise me what assistance you can give us in this matter.

Sincerely,

PINE FOREST MINES, INC.

C. W. Peters, P. E.

CWP/dl

Enclosure

ccs: Mr. Roger Fisk

UNITED STATES NATIONAL BANK OF OREGON

SPRINGFIELD BRANCH
449 MAIN STREET
P. O. Box 149, SPRINGFIELD, OREGON 97477
HEAD OFFICE — PORTLAND

January 23, 1969

RECD JAN 23 1969

Mr. C. W. Peters, Treasurer
Pine Forest Mines, Inc.
P. O. Box 132
Springfield, Oregon 97477

Dear Mr. Peters

In reference to your letter of January 21, 1969 wherein Pine Forest Mines, Inc. are requesting of this bank to consider making to Pine Forest Mines, Inc. a loan in the amount of $14,000.

In this regard, we are sorry that we will not be able to be of assistance to you on this loan request at this time and possibly some time in the future we may be able to be of service.

We are enclosing to you a copy of your authority to act for the corporation, an estimate of the cost of the work and a recap of the mineral information which you have on the claims.

Very truly yours

C. L. Haugen
Manager

Item #1 (a)

January 21, 1969

Mr. O. J. Cline
Security Bank of Idaho
Hailey, Idaho 83333

Dear Mr. Cline:

As you may recall, Mr. Roger Fisk a professional mining engineer and a shareholder in Pine Forest Mines, Inc., opened an account under that name in your bank in September, 1968.

We now wish to make application for a loan to perform exploratory drilling on the La Grande group of claims near Hailey.

Enclosed with this request is a map of the claims, a copy of our lease, a copy of my authority to act for the Corporation, an estimate of the cost of the work, and a resume of the mineral information which we have on the claims.

Pine Forest Mines, Inc. can raise $6,800.00 in cash to undertake this venture. $2,000.00 must be retained as cash to satisfy the 1969 lease payment, which leaves a balance of $4,800.00 to accomplish the work. The loan required will be $14,000.00 (See estimate).

Pine Forest Mines, Inc. can offer the equipment which it now owns (1969 Ford pickup and 1968 International Scout) and the drill stool which it will purchase plus the property lease as security for the loan.

Please advise me what assistance you can give us in this matter. If any good purpose can be served I can make arrangements to visit you at your convenience.

Sincerely,

PINE FOREST MINES, INC.

[illegible] R.

[illegible]

[illegible]

[illegible] Roger Fisk

RECD JAN 29 1969

Item #1 (a)

First Security Bank of Idaho

NATIONAL ASSOCIATION

HAILEY OFFICE

HAILEY, IDAHO

January 27, 1969

Mr. C. W. Peters
P.E. Pine Forest Mines Incorp.
Star Route, Box 67
Winnemucia, Nevada 89445

Dear Mr. Peters:

This will acknowledge your loan application of January 21, 1969, for a Mine Developement Loan in the amount of $14,000.00 on the property you have leased West of Hailey.

In View of the tight money market, the collateral offered for security and the uncertainty of repayment since it would appear that this could only come from the mine production, I am sorry to advise that we cannot favorably consider your application.

We very much appreciate your request and even though we will not be able to handle the credit at this time, we sincerely hope you will avail yourself of our other many banking services that we have available.

Sincerely,

O. J. Cline
Manager

OJC:bb

Item #1 (a)

January 21, 1969 Pine Forest Mines, Inc.

Detailed Estimate - Based on Leased Equipment

Time Required - 6 weeks (30 operating days)

Equipment:

Track drill with compressor $1600.00/mo	$2,400.00
1968 Ford 3/4 ton FWD $250.00/mo*	375.00
1968 I-H Scout FWD $200.00/mo*	300.00
D-7 Cat bulldozer (operated $16.00/hr (Based on half time)	1,920.00
**Drill steel (400'-1½" diameter)	1,327.95
	$6,322.95

Supplies:

Drill bits, small tools, drilling oil, ore sacks and misc.	$ 800.00
Fuel $20.00/day	600.00
Assays	650.00
	$2,050.00

Labor & Supervision:

Engineer-Supervisor @ $150.00/day	$4,500.00
Expenses $15.00/day	450.00
Driller $5.25/hr + 20%	1,510.00
Laborers (2) $3.25/hr + 20%	1,870.00
Accounting, telephone, travel, & contingencies	1,700.00
	$10,030.00

Total	$18,402.95
Cash Available	4,800.00
Loan Request	$13,602.95
Say	$14,000.00

C. W. Perkins

January 21, 1969 Pine Forest Mines, Inc.

* 1968 Ford 3/4 ton FWD pickup and 1968 International Scout FWD are owned unencumbered by Pine Forest Mines, Inc.

**Drill Steel - To be purchased by Pine Forest Mines, Inc. and charged to this work at 50% of cost to cover breakage, loss, and wear.

1½ rope thread G.D. Steel 10'	$ 53.50
Couplings	10.55
Total	$ 64.05
@ $6.41/foot x 400'	$2560.00
+ (2) hammer shanks @ $47.95	95.90
	$2655.90

$$\frac{2655.90}{2} = \$1327.95$$

January 21, 1969 Pine Forest Mines, Inc.

Mineral Information - LaGrande group of claims.
(Please keep this information in your private files).

These claims have been prospected for a number of years. I have two smelter reports (see below) from small shipments made in 1960 and 1964 and assays of two small high grade samples taken from a mineralized outcrop. The dip, strike and extent of the mineralized zone has not been determined. Consequently, the occurance and extent of ore, if any, has not been determined. An organized deliberate program of drilling should give the answers required.

	Values/Ton		
Assay Report:	Au(Oz)	Ag(Oz)	Pb(%)
1960 - 2636# sent to U. S. Smelt @ Tooele	.103	138.86	47.2
1964 - 3799# sent same location	.10	112.60	43.65
1968 - High Grade Hand Sample	.02	125.0	68.2
1968 - High Grade Hand Sample	.04	153.0	85.4

C. W. Peters, P. E.

Item #2 (a)

LEASE AND OPTION

THIS AGREEMENT is made this 21st day of August, 1968 between MARY E. WILSON and CHRISTINE A. CURRAN, hereinafter called "Lessors," and PINE FOREST MINES, INC., an Oregon corporation, hereinafter called "Lessee."

In consideration of the sum of $200.00 to them paid by the Lessee, Lessors lease the following described property to the Lessee:

Unpatented mining claims situated in the Mineral Hills Mining District, Blaine County, Idaho, named: La Grande #1, La Grande #2, La Grande #3, La Grande #4, Rip Rap, and Donald D.

Lessee shall have possession of the same from September 1, 1968.

Lessee may explore and mine and ship ore from and after the date of possession. Lessee shall pay a 10% (ten per cent) royalty of net smelter returns on all shipments, which payment shall be made directly to Lessors; but in no event shall Lessee pay less than $2,000.00 per year for each year this contract remains in effect, or until the option price is paid, as hereinafter stated.

The smelter shall make royalty payments directly to the Lessors.

The annual rental payment shall have been made no later than August 1st of each year, the first payment being due in full on or before August 1, 1969.

Lessee covenants as follows:

(1) To post notices as prescribed by statute for Lessee.

(2) To work in a miner-like fashion.

(3) To pay the royalties and rentals provided.

(4) To allow Lessors or their agents on the premises.

(5) To do the annual assessment work.

Lessors covenent to allow Lessee peaceful possession so long as the Lessee performs the covenants.

Lessors grant the Lessee an option to purchase the claims that are the subject of this Lease upon the payment of $8,000.00. All rental and royalty payments shall apply against said purchase price and Lessee may exercise said option at any time during the term of this Lease so long as they are not in default in their payments.

Notice of exercise of option shall be done in writing addressed to Lessors c/o Mary E. Wilson, at Hailey, Idaho.

Lessee may terminate this Lease at any time in giving written notice and shall be liable only for the rental accrued to the date of notice of termination.

Signed the day and year first above written.

Mary E. Wilson
MARY E. WILSON

Christine A. Curran
CHRISTINE A. CURRAN

Lessors

PINE FOREST MINES, INC.

By: [illegible]

Lessee

STATE OF IDAHO,)
County of Blaine) ss:

On this 28th day of August, in the year 1968, before me, a Notary Public in and for said State, personally appeared MARY E. WILSON, known to me to be the person whose name is subscribed to the within instrument, and acknowledged to me that she executed the same.

IN WITNESS WHEREOF, I have hereunto set my hand and affixed my official seal, the day and year in this certificate first above written.

NOTARY PUBLIC for Idaho
Residing at Hailey, Idaho

STATE OF IDAHO,)
County of Ada) ss:

On this 21st day of August, in the year 1968, before me, a Notary Public in and for said State, personally appeared CHRISTINE A. CURRAN, known to me to be the person whose name is subscribed to the within instrument, and acknowledged to me that she executed the same.

IN WITNESS WHEREOF, I have hereunto set my hand and affixed my official seal, the day and year in this certificate first above written.

NOTARY PUBLIC for Idaho
Residing at Boise, Idaho

STATE OF OREGON)
County of LANE) ss:

On this 3rd day of ~~August~~ Sept, in the year 1968, before me, a Notary Public in and for said State, personally appeared C. W. Peters, known to me to be the SECRETARY of the corporation that executed the foregoing instrument, and acknowledged to me that such corporation executed the same.

IN WITNESS WHEREOF, I have hereunto set my hand and affixed my official seal, the day and year in this certificate first above written.

NOTARY PUBLIC
Notary Public in and for the State of Oregon
My Commission Expires April 1, 1971
Residing at Springfield, Oregon

Item #1 (a)

Minutes of a meeting of the Board of Directors of Pine Forest Mines, Inc.

held at the office of the corporation on the 8th day of July, 19 68, pursuant to a legal call therefor according to the by-laws of said corporation. There was present a quorum of the duly elected and qualified directors of said corporation, in accordance with the by-laws thereof; whereupon the following resolution, upon motion duly made and seconded was unanimously adopted:

Resolved, that this corporation borrow money from time to time from United States National Bank of Oregon, a national banking association, the amount thereof not to exceed in the aggregate at any one time the sum of * unlimited Dollars ($),

and that any one of the following officials: C. W. Peters, Treasurer

are hereby authorized and empowered in the name of this corporation to execute with or without its corporate seal and deliver its promissory note or notes upon such terms, including (but not exclusively) time, amount, and rate of interest as may be agreed upon; and to execute and deliver under its corporate seal real property mortgages, chattel mortgages, loan agreements, financing statements, or such other instruments as shall be necessary or expedient in the borrowing of money, including powers of attorney directed to said bank and authorizing it to execute notes in the name of this corporation showing the bank as payee; and to execute general guaranties.

Resolved, that any one of the officials above specified, or **

or any one of the latter, is hereby authorized and empowered to draw drafts and acceptances and to discount and transfer to said bank, or to pledge (but not to mortgage, unless so authorized under the foregoing paragraph) with said bank as collateral security for the payment of all or any of the instruments representing sums so borrowed, or as collateral security in support of general guaranties, such assets of which this corporation is the owner or in which it has an interest, as he shall consider necessary or expedient for that purpose; and in the furtherance of such discounting or pledging, to execute upon any negotiable or nonnegotiable instruments, or in conjunction therewith, such repurchase agreements, endorsements, assignments and guaranties (as distinguished from general guaranties authorized above), or any thereof, as shall be required; and to execute and deliver to said bank financing statements, general collateral agreements and such agreements of any and every character, except agreements specifically designated in the foregoing paragraph, as said bank shall require in relation to such discounting or pledging of said assets, or any thereof, or in relation to the collection or sale thereof; all such acts to be in the name of this corporation, and with or without its corporate seal.

Resolved, that this resolution shall constitute a continuing authority to said designated persons to act on behalf of this corporation, and the several powers and authority granted in the foregoing paragraphs of this resolution shall continue until revoked by this corporation and formal written notice of such revocation shall have been given to said bank, all such powers and authority heretofore granted under similar resolutions being hereby terminated and revoked.

Resolved, that the Secretary of this corporation be and he is hereby authorized and directed to deliver to said bank a copy of this resolution, properly certified by him, in evidence of the authority of said persons to borrow money and to execute and deliver the instruments above specified and secure payment thereof as above provided.

This Certifies, that the undersigned is the Secretary of the above named corporation; that the foregoing is a full, true and correct copy of a resolution unanimously passed by the Board of Directors thereof at a meeting of said Board held on the day and at the place above specified, legally called and held, at which a quorum was present and voting.

In Witness Whereof, I have hereunto set my hand and affixed the corporate seal of said corporation this 8th day of July, 19 68.

Secretary.

* If amount not limited hereby, insert "unlimited"; otherwise state amount.

** Other officials may be designated if desired.

July 8, , 19 68

United States National Bank
of Oregon.

Gentlemen:

I, the undersigned Secretary of Pine Forest Mines, Inc., a corporation, hereby certify that the following persons whose names, titles and signatures appearing below are the persons authorized to act for said corporation in transactions with United States National Bank of Oregon in the manner and to the extent specified in the latest borrowing resolution duly adopted by the Board of Directors of said corporation, a copy of which resolution is on file with you, and that such persons are now duly qualified and acting in their respective capacities.

Name	Signature	Office
		President
		Vice-President
		Secretary
		Treasurer

I hereby agree to notify you promptly in the event that any such person shall cease to occupy the office indicated or cease to be so authorized to act, and shall contemporaneously therewith certify to you the name and signature of his successor in such office or of any additional person so authorized to act.

IN WITNESS WHEREOF, I have hereunto set my hand and official seal.

Secretary

(SEAL)

D3-529 1/64

"P"
Pine

U.S. Court House, Rm. 656
West 920 Riverside Avenue
Spokane, Washington 99201
January 7, 1969

Mr. C. W. Peters, P.E.
P. O. Box 132
Springfield, Oregon 97477

Dear Mr. Peters:

This will acknowledge receipt of your letter of January 3, 1969, requesting information regarding the OME program. The enclosed Title 30--Mineral Resources--and booklet entitled Exploration Assistance will explain the purpose, scope, limitations and general operation of the OME program; the MME Form 40--Application for Financial Assistance in Minerals Exploration--outlines the data that should be furnished as part of an application; the MME Form 52 should be submitted for all land or mineral rights encumbered or not owned. If you can obtain signatures from the property owners on the Lien and Subordination Agreements, you will not need the Standard Forms 25 and 28, copies of which we are enclosing for your study.

The lead time required for getting an application processed depends in a large part on the completeness of the application. In spite of our repeated admonitions we find that most applications are lacking a few essential facts and this means additional correspondence. The most common omissions in the applications are the copies of the applicant's letters requesting funds from his bank or other lending institution.

Past experience suggests to me that you should submit your application at the earliest possible date if you plan to start exploration in the spring of 1969.

Sincerely,

Willard P. Puffett
Geologist, OME
Region I

Enclosures

WPPuffett:mls
cc: OME w/cpy incoming
Director's Reading File

PINE FOREST MINES, INC.
STAR ROUTE, BOX 67
WINNEMUCCA, NEVADA 89445

ADDRESS CORRESPONDENCE TO:
C. W. PETERS
P.O. BOX 132
SPRINGFIELD, OREGON 97477
PHONE (AC503) 746-9721

January 3, 1969

Office of Minerals Exploration Field Offices
U. S. Geological Survey
South 157 Howard Street
Spokane, Washington 99204

Dear Sir:

We anticipate need for financial assistance in exploring a silver deposit which we have under lease near Hailey, Idaho. We are making cost estimates and intend to finance this work through private sources if possible. In the event that this can not be accomplished we will ask you for assistance. Are funds available and if so what is the lead time required to get the application processed and secure permission to proceed?

Please send the information we will require to make application as well as copies of the following forms:

MME	52
Std Form	25
MME	40

The property in question has never been mined profitably. Several thousand pounds of lead-silver ore have been shipped to smelters (two shipments) during past years, hand samples have been taken at a small outcrop. Assays of the above four samples all show silver in excess of 100 oz. per ton of galena. Our proposed exploration work will consist of precussion drilling to establish the dip and strike of the mineral zone and to determine whether there is sufficient occurance of the lead-silver mineral to make a mine. We wish to do this work as early as practical in the spring of 1969.

Sincerely,

C. W. Peters, P. E.

cc: Roger Fisk, P. E.
Chewelah, Washington

RECEIVED
JAN 7 1968
O. M. E.
SPOKANE, WASH.

MME Form 7
(2/63)

OFFICIAL FILE COPY

Date	Surname	Code
9/18/69	Peterson	120
	Emerick	120
9/22	Kirkemo	
9/22	[illegible]	
		220

SEP 24 1969

AIRMAIL

Pine Forest Mines, Inc.
P. O. Box 132
Springfield, Oregon 97477

Re: OME-6773 (Silver)
Pine Forest Mines, Inc.
La Grande Claims
Blaine County, Idaho

Gentlemen:

A careful study of your application for financial assistance to explore the subject property and of other information available to us indicates that the probability of disclosing significant ore reserves on the property is not sufficiently promising to justify Government participation in the proposed exploration. Accordingly, we regret to inform you that your application for assistance is denied.

We wish to thank you for your interest in the minerals exploration program and for bringing your property to our attention.

Sincerely yours,

Wilbur L. Emerick (gla)

W. L. Emerick
For: Harold Kirkemo
Chief, Office of
Minerals Exploration

cc: Director's Reading File
Mineral Resources File
OME Docket
OME Reading File
Mr. Peterson
Region I
130

ECPeterson/bsl 9/18/69

OME

UNITED STATES
DEPARTMENT OF THE INTERIOR

GEOLOGICAL SURVEY
U.S. Court House, Rm. 656
West 920 Riverside Avenue
Spokane, Washington 99201
September 8, 1969

SEP 10 1969

(Original attached)

OFFICIAL COPY
O. M. E.
RECEIVED
SEP 12 1969

INITIALS	CODE
gla	130
Bal	120 M
HK	~~120~~
[illegible]	~~120~~ P

Memorandum

To: Chief, Office of Minerals Exploration

From: Field Officer, OME, Region I

Subject: Application Examination Report
OME-6773 (Silver)
Pine Forest Mines, Inc.
Le Grande Claims
Blaine County, Idaho

On-Site Exam Report

INTRODUCTION

Pine Forest Mines, Inc., has applied for OME assistance to explore for silver ore on the Le Grande claims by drilling a series of vertical and inclined percussion drill holes to search for extensions of narrow but richly mineralized veins in quartz monzonite. The total cost of the proposed work is $18,402.00. I examined the property on Thursday, August 28, 1969. Mr. Bill Uhrig, Hailey, Idaho, met me in Hailey and we went to the property in his pickup. About 2 hours were spent on the examination.

RECOMMENDATION

It is recommended that the application be denied. Some small lenses of very rich silver-lead ore have been found in narrow veins in quartz monzonite; the largest lens of ore is reported by the applicant to have contained only 9 tons. Assay data and old shipping records indicate the ore contains 46-204 ounces silver per ton and 10-68 percent lead. The nearby Democrat mine is the only other mine in the near vicinity that was developed on ore deposits in quartz monzonite; the larger mines in the Hailey, Idaho area are in sedimentary rocks adjacent to a contact with diorite or monzonite. The work proposed by the applicant will explore to a depth of only about 150 feet below the surface. Old adits and recent bulldozing indicate that near the surface the ore is narrow, lenticular, and erratic in distribution and there seems little possibility of a discovery of significant quantities of ore as a result of the shallow exploration.

APPLICANT

The applicant is an Oregon corporation:

Pine Forest Mines, Inc.
P. O. Box 132
Springfield, Oregon 97477

Officers of the corporation include the following:

President - Earl Hagey, 2604 N.E. 26th Ave., Portland, Oregon

Secretary - John Jaqua, 825 East Park, Eugene, Oregon

Treasurer - C. W. Peters, P. O. Box 132, Springfield, Oregon

PROPERTY

The property consists of the following unpatented claims that are recorded in the county courthouse in Hailey, Idaho:

Claim name	Book	Page
Le Grande 1	1	139
Le Grande 2	1	140
Le Grande 3	1	141
Le Grande 4	1	142
Donald D.	1	143
Rip Rap	1	144

The claim names are spelled LaGrande on the application. The claim maps show them to be spelled Le Grande. They are spelled Le Grande on the Lien and Subordination Agreements and in old reports they are spelled Le Grande (Umpleby and others, 1930, p. 171). It is believed proper, therefore, to refer to them as the Le Grande claims.

The claims are owned by Mary E. Wilson, Hailey, Idaho, and Christine A. Curran, Boise, Idaho, and have been leased to the applicant, with an option to buy.

MME Form 7
(2/63)

OFFICIAL FILE COPY

Date	Surname	Code
9/18/69		120
		120
		220
		220

September 18, 1969

Memorandum

To: The File

From: Edward C. Peterson
Office of Minerals Exploration

Subject: OME-6773 (Silver)
Pine Forest Mines, Inc.
La Grande Claims
Blaine County, Idaho

Justification for Denial of Application

The OME Field Officer found no geologic evidence on the property to indicate that further exploration is warranted, and he concluded that the probability of discovering significant reserves of eligible minerals with the proposed exploration is too small to justify Government participation in the work.

The Applicant reported that a few small lenses of very rich silver-lead ore had been found on the property in narrow veins in quartz monzonite; however, the largest lens contained only about 9 tons of ore. No surface exposures of mineralized structures were observed during the field examination, and underground workings were not accessible.

I concur with the Field Officer and recommend that the application for assistance be denied.

Edward C. Peterson

Edward C. Peterson

cc: Director's Reading File
Mineral Resources File
OME Docket
OME Reading File
Mr. Peterson

ECPeterson/bsl 9/18/69

LOCATION AND ACCESSIBILITY

The claims are mainly in the NW-1/4, sec. 2, T. 13 N., R. 17 E. B.M., Blaine County, Idaho (fig. 1), and are along the crest and east-facing slopes of a northeast-trending range of hills. Altitudes range from about 6,300 to a maximum of 7,000 feet. Slopes are generally steep but are not timber covered. A thin soil mantles much of the bedrock except along the ridge tops.

To reach the property, we drove west from Hailey, Idaho, along the north side of Croy Creek for about 2 miles and planned to take the road that follows northwest along Democrat Creek. We found that there was a locked gate across this road, and hence we had to drive farther to the west and take a trail across a man's yard and through his pasture to eventually get on the Democrat Creek road. Near the center of sec. 11, T. 2 N., R. 17 E., we left the Democrat Creek road and followed a dirt road north and upslope to the Le Grande claims. The road was in fair condition on the day of the examination; however, in June there had been heavy rains which had washed the road and made it impassable for several days. In dry weather a sedan can probably traverse the dirt road. The total distance from Hailey, Idaho, to the mine is about 5 miles.

GEOLOGY

Geologic maps that include the area of the Le Grande claims have been published by Lindgren (1900, pl. 32) and Umpleby and others (1930, pl. 9). Lindgren's map shows the claims to be underlain by post-Carboniferous granite except for a small area in the northeastern part which is underlain by Miocene lavas. Umpleby's map shows the bedrock to be mainly quartz monzonite of probably Cretaceous age, except for a small area of latite and hornblende andesite of Tertiary age near the northeast end of the property. The Tertiary lavas conceal an intrusive contact between the quartz monzonite and the Wood River Formation of Pennsylvanian age; the total thickness of the lavas in the vicinity of the applicant's property is not known.

There are three different rock types cropping out on the applicant's property; two are volcanic and one is intrusive. The rock covering the eastern part of the claims is pinkish-gray andesite with fairly well aligned hornblende crystals and widely distributed greenish-gray feldspar phenocrysts set in a fine-grained matrix. The hornblende crystals are 2-5 mm long, 1-2 mm in cross section and make up 5-10 percent of the rock. The feldspar phenocrysts are 2-4 mm in cross section and are less numerous than the hornblende. Some augite might be present. The other volcanic rock, which might be a dike, is mineralogically similar to the flow rock but is granitoid in texture with no well-defined orientation of the minerals. Some biotite and quartz are present. Neither of the two types of volcanic rock appear to be altered.

The third type rock, and the host for the veins, is medium-grained quartz monzonite, and has been well exposed in bulldozed trenches. The rock is composed of cream white kaolinized(?) feldspars, glassy quartz crystals, and greenish-gray mica that might be altered in part to chlorite. Brown stain is conspicuous on many of the joint surfaces. The argillization or kaolinization might be the result only of near surface weathering, but it does extend to the bottom of the deepest bulldozer cut whose wall is at least 30 feet high. Perhaps, the alteration is related instead to a stage of mineralization during which the veins were formed.

There are no veins exposed in any of the bulldozed areas, but there is bluish-gray gouge along a few fractures. This bluish-gray gougey material does not appear to be pulverized rock like one finds along faults but appears to be more like intensely altered monzonite. Some of the blue gouge emits a strong garlic odor when struck with a pick. The exposures of the gouge-filled joints(?) are in the walls of the bulldozed area (fig. 1); here there are 3 or 4 such features and they strike generally west and dip moderately to steeply south.

According to Mr. Uhrig, who accompanied me on the examination, the vein material occurs along the gouge-filled fractures and is composed of lenses of fine-grained lead sulfides and quartz. He showed me a few pieces of vein material that consist of fine-grained galena that is bounded by monzonite in which are abundant pyritohedrons of pyrite. The vein material that he showed me is similar to that which was shipped in former times. The old records show that about 10 tons of ore were sold which contained as much as 204 ounces silver per ton and 58 percent lead (Umpleby, 1930, p. 172). Assay data listed by the applicant show that some samples of the ore contain 125-153 ounces silver per ton and 68-85 percent lead.

I examined some specimens of ore that have been stored at the home of the owner of the claims, a Mrs. Wilson, in Hailey, Idaho. Some of the specimens indicate that the vein was as much as 6 inches thick. As there is no vein material exposed on the property, I have no way of knowing what the maximum thickness of the veins are or were.

There has been only a small amount of work done to explore the veins. The work includes a caved adit about 50 feet below the broad bulldozed area and two short adits in the bulldozed area. A small part of each of the two short adits can be seen in the steep walls of the bulldozer cut. The work that has been done indicates that the veins could be followed along strike for about 80 feet. Mr. Uhrig said that the lower caved adit is about 150 feet long; I did not learn from him how persistent the vein was in the adit. Bulldozer trenches higher on the hill and west of the bulldozed area (fig. 1) failed to expose any veins.

There is a possibility that the veins represent extensions of veins that have formed along a contact zone between older sediments and the quartz monzonite; this contact is concealed beneath the younger lavas. The fact that the veins cannot be followed very far to the west supports this idea in part. To test this possibility would require some drilling through the lavas and, as their thickness is unknown, some long holes might be necessary.

Two other possibilities are that the veins are the roots of an ore body which has been removed by erosion or that the veins are the upward extensions of a larger ore body at depth. Drill holes several hundred feet long might be necessary to test that latter possibility.

Mr. Uhrig said that the ore or vein in the lower adit terminated against blue-gray gouge or blue granite. From his description, I got the idea that the ore terminated against a fault. The nature of this fault could not be learned from surface exposures and hence one can only guess as to its significance.

APPLICANT'S PROPOSAL

The applicant proposes to explore for extensions of the veins by drilling a series of percussion drill holes. Two holes will be drilled from each station; one hole will be inclined 45° N. and the other will be vertical. There will be 12 drill stations, each one 50 feet from the next and they will be on an east-west line about 100 feet south of the outcrop of the vein. The inclined holes will be about 100 feet long and the vertical holes will be about 180 feet long. The applicant submitted a bid from a driller in Valley, Washington, who would do the work for $1.50 per foot if he could be assured of a minimum of 5,000 feet with no hole longer than 150 feet. This driller is one who has had experience with percussion drilling in the magnesite quarries near Chewelah, Washington. Other parts of the application indicate that the total cost of the proposed work will be close to $18,500.00.

APPRAISAL OF APPLICANT'S PROPOSAL

The work the applicant proposes will explore a short distance below the level at which old adits and the bulldozing have exposed the veins. The old work does not indicate a very marked increase of the vein with depth. There seems little reason to expect that the vein will be of minable width at the deepest level the proposed holes will penetrate.

I think that a well-planned exploration proposal could have two or more objectives. One would be to determine if the alteration seen in the bulldozer cuts is only a near-surface phenomenon or is it related to the mineralization of the veins. Another objective would be to determine if the veins increase in thickness and quantity to the east from the presently explored area; this would be in the direction toward an assumed contact between the quartz monzonite and the older sediments

that is now covered by younger lavas. Another objective could be to test at considerable depth, say 500 feet or more, the character of the veins. I don't think any of these objectives will be realized by the applicant's proposal.

If the applicant's project should be successful in finding extensions of the vein, it is highly doubtful that the total amount of new ore to be indicated by the work will be sufficient to justify the costs. The veins at the surface were only a few inches thick and even if they should double in thickness in another 100 feet of depth, they would contain only a very small tonnage of ore, albeit of high silver and lead content.

SUMMARY AND CONCLUSIONS

A vein or several small veins containing high-grade silver and lead ore have been explored by very limited workings on the applicant's property. At the time of the examination no vein was seen as bulldozer work had stripped away all ore-bearing rock. Host rock is altered quartz monzonite, which has intruded older sedimentary rocks. The contact between the intrusive and the sedimentary rocks is obscured beneath younger lava flows. Perhaps, the narrow veins on the applicant's property are extensions westward from ore deposits that are along the concealed contact.

The applicant's proposal to test for deeper extensions of the veins by drilling relatively short percussion drill holes will not prove much ore if successful. It is recommended that the application be denied.

Willard P. Puffett MLS

Willard P. Puffett

Enclosure
Distribution:
OME ✓
USGS(SRO)
Docket
Puffett

REFERENCES CITED

Lindgren, Waldemar, 1900, The gold and silver veins of Silver City, De Lamar, and other mining districts in Idaho: U. S. Geol. Survey Twentieth Ann. Rpt., pt. 3, 195 p.

Umpleby, J. B., Westgate, L. G., and Ross, C. P., 1930, Geology and ore deposits of the Wood River region, Idaho: U. S. Geol. Survey Bull. 814, 250 p.

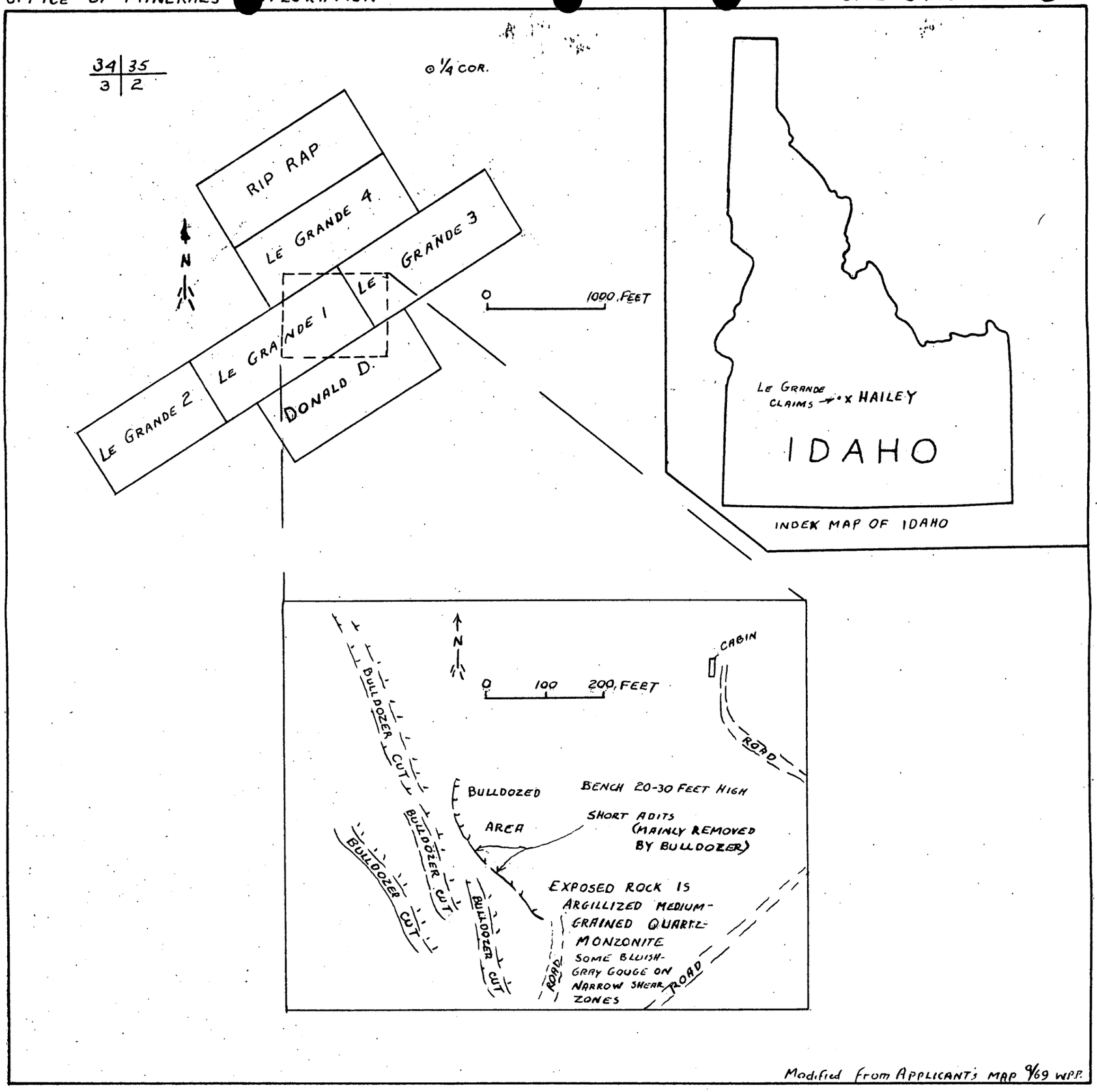

FIGURE 1. CLAIM AND INDEX MAP, LE GRANDE CLAIMS, SECS. 2 & 3, T. 13 N., R. 17 E., BLAINE COUNTY, IDAHO

U.S. Court House, Rm. 656
West 920 Riverside Avenue
Spokane, Washington 99204
August 7, 1969

OFFICIAL COPY
O. M. E.
RECEIVED
AUG 11 1969
INITIALS | CODE

Mr. C. W. Peters, P.E.
P.O. Box 132
Springfield, Oregon 97477

Re: OME-6773 (Silver)
Pine Forest Mines, Inc.
LaGrande Claims
Blaine County, Idaho

Dear Mr. Peters:

I have your letter telling me that the road to the LaGrande claims near Hailey is in shape and that the property can be visited. I will examine the property on my next visit to Idaho which should be during the latter part of this month.

For your own good, I urge you to spend some effort to expose ore at the face of the open cut. We anticipate that our funds for contracts this year will be much less than last year. As a consequence, we must give favorable consideration to only those properties that show the best possibilities for making significant discoveries. Although the presence of actual ore at the surface is by no means the only criteria we use in judging a property, it does not detract from its merits.

When my plans are more definite, I will contact Mr. Uhrig to arrange for the examination.

Sincerely yours,

Willard P. Puffett
Field Officer, OME
Region I

WPPuffett:mls

cc: OME w/cpy incoming let.

Director's Reading File

INITIATIVE COST
NOV 17 1993
BRIEFING
O. M. B.
COST
OFFICIAL

PINE FOREST MINES, INC.
STAR ROUTE, BOX 67
WINNEMUCCA, NEVADA 89445

ADDRESS CORRESPONDENCE TO:
C. W. PETERS
P.O. BOX 132
SPRINGFIELD, OREGON 97477
PHONE (AC503) 746-9721

August 6, 1969

United States Department of Interior
Geological Survey
U. S. Court House, Rm. 656
West 920 Riverside Avenue
Spokane, Washington 99201

Attention: Mr. Willard P. Puffett

Reference: OME-6773 (Silver)
Pine Forest Mines, Inc.
La Grande Claims
Blaine County, Idaho

Dear Mr. Puffett:

Bill Uhrig of Hailey has informed me that he has the road to this property in shape and that you may visit it at your convenience. You may contact Bill Uhrig directly or if you wish you may contact me and I will make arrangements with him. Bill's address is P. O. Box 327, Hailey, Idaho 83333 - telephone 88-W.

When the face of the cut came down last winter the ore that was showing in the face came down also so there is actually no ore showing at this time. If you think it advisable we can spend some time attempting to develop some ore in the face with the cat. I feel that enough cat work has been done to indicate mineralization and that the proposed drilling program is the next move.

Sincerely,

C. W. Peters, P. E.

CWP/dl

cc: Roger Fisk
Bill Uhrig

RECEIVED
AUG 7 1969
SPOKANE, WASH.

One

WHP

PINE FOREST MINES, INC.

STAR ROUTE, BOX 97

WINNEMUCCA, NEVADA 89445

ADDRESS CORRESPONDENCE TO:
C. W. PETERS
P.O. BOX 132
SPRINGFIELD, OREGON 97477
PHONE (AC503) 746-9721

July 14, 1969

OFFICIAL COPY
O. M. E.
RECEIVED
JUL 17 1969

INITIALS	CODE
	100
	100
	100
	100

United States Department of Interior
Geological Survey
U. S. Court House, Rm. 656
West 920 Riverside Avenue
Spokane, Washington 99201

Attention: Mr. Willard P. Puffett

Reference: OME-6773 (Silver)
Pine Forest Mines, Inc.
La Grande Claims
Blaine County, Idaho

Dear Mr. Puffett:

This is to confirm my call to your office Friday afternoon, July 11, 1969.

Mr. Bill Urhig of Hailey, Idaho called me and he feels it is impractical to visit the site until the country drys up somewhat. It has been unusually wet in the Hailey area and Bill indicates that several days of cat work will be required to get the property in shape for inspection. I anticipate this will be sometime in August and will keep you informed.

Sincerely,

C. W. Peters

C. W. Peters, P. E.

CWP/dl

RECEIVED
JUL 15 1969
O. M. E.
SPOKANE, WASH.

MME FORM 6 REFERENCE SLIP
REV. 2-59 OFFICE OF MINERALS EXPLORATION

TO:		DATE	INITIALS
1.	Chief, OME	6/16/69	
	Re: OME-6773 (Silver)		
2.	Pine Forest Mines, Inc.		
	La Grande Claims		
3.	Blaine County, Idaho		
4.			
5.	Willard P. Puffett WPP		
FROM:	Fld. Officer, OME, Reg. I		

FOR: Check items for action desired

____ Action	____ Reply for signature of	OFFICIAL COPY
____ Approval	____ Investigate	Surname
____ Comment	____ Recommendations	Signature
____ Conference	____ Rewrite	File
____ Instructions	X Your information	

REMARKS:

RECEIVED
JUN 18 1969
O. M. E.

INITIALS	CODE
	A30
bal	1120
HK	H20
WP	

INT.-DUP. SEC., WASH., D.C. M56300-62

To Willard Pufferth

From Roger Fick
~~NORTHWEST MAGNESITE CO.~~
~~BOX 137~~ RR#1 Box 106
CHELAN, WASHINGTON 99109

SUBJECT: Re Grunbe

ORIGINATOR Roger Fick

DATE June 13, 1969

I have not analyzed these bids to see if they are consistent with previous estimates but will send them as time is getting short.

Reply Below

BY

DATE

SENDER RETAIN THIS COPY

Bid offer

Roger Fisk
Chewelah, Washington

Hailey Idaho job

Traveling time, Valley, Washington, to job, per hour, $25.00
same rate for return time.

Drilling, per hour, all equipment and labor furnished, per hour $40.00
(not less than 5,000 feet to be drilled. All holes to be less
than 150 feet in depth or length and 2½" or less in diameter.

The above offer presented by Valley Mining Services, Valley, Washington.

Valley Mining Services

By: Alvin E. Holz

BID OFFER

ROGER FISK
Chewelah, Washington

Hailey Idaho job

Valley Mining Services herewith makes the following bid, together with alternate bid on the above job, to be drilled with percussion air drill:

Transportation to and from job from Valley, Washington.....$ 780.00

Drilling holes 2½" in diameter or smaller, depths not to exceed 150 feet, total footage to be drilled to be not less than 5,000 feet, bid rate, per foot, all materials and equipment furnished by bidder.....$1.50 per foot
total drilling not less than $7500.00

Minimum bid thus becomes $8280.00 plus ~~XXX~~ $1.50 per foot excess drilling over 5,000 feet.

Valley Mining Services

By: [signature]

U.S. Court House, Rm. 656
West 920 Riverside Avenue
Spokane, Washington 99201
May 23, 1969

OFFICIAL
COPY
O. M. E.
RECEIVED
MAY 26 1969
INITIALS | CODE

Mr. C. W. Peters, P.E.
Pine Forest Mines, Inc.
P. O. Box 132
Springfield, Oregon 97477

Re: OME-6773 (Silver)
Pine Forest Mines, Inc.
LaGrande Claims
Blaine County, Idaho

Dear Mr. Peters:

I am planning to be in the vicinity of Hailey, Idaho, during the latter part of the week of June 16, 1969. At that time I would like to arrange for an on-site examination of the property on which you have proposed exploration. Please let me know whom to contact for this examination; if you can furnish me with a telephone number, I could call the individual when my plans become more definite.

Sincerely,

Willard P. Puffett
Geologist, OME, Region I

WPPuffett:mls

cc: OME

Director's Reading File

PINE FOREST MINES, INC.
STAR ROUTE, BOX 67
WINNEMUCCA, NEVADA 89445

ADDRESS CORRESPONDENCE TO:
C. W. PETERS
P.O. BOX 132
SPRINGFIELD, OREGON 97477
PHONE (AC503) 746-9721

May 22, 1969

OFFICIAL
COPY
O. M. E.
RECEIVED
MAY 26 1969
INITIALS | CODE
120
120
HK 120
120

United States Department of the Interior
Geological Survey
Washington, D. C. 20242

Attention: Mr. Harold Kirkemo

Reference: OME-6773 (Silver)
Pine Forest Mines, Inc.
La Grande Claims
Blaine County, Idaho

Dear Sir:

With reference to your letter of May 20, 1969 please find enclosed the additional prints of the two maps PEC 48-H4 and PEC 48-H3.

Sincerely,

C. W. Peters, P. E.

CWP/dl

Enclosure

MME Form 7
(2/63)

OFFICIAL FILE COPY

Date	Surname	Code
5/20/69	Peterson	120
	Emerick	120
5/20	cac	220
		120M

AIRMAIL

MAY 2 6 1969

Memorandum

To: Field Officer, Region I

From: Chief, Office of Minerals Exploration

Subject: OME-6773 (Silver)
Pine Forest Mines, Inc.
La Grande Claims
Blaine County, Idaho

The application is referred to you for further consideration, a field examination if warranted, and recommendations.

The application lacks much of the geologic information needed to evaluate the probability of a significant discovery. However, it appears that the Applicant has done the best he can in completing the application and has included all of the data that is known to him concerning the property.

If a contract is recommended, the Applicant should be requested to furnish bids for the drilling and bulldozer work to support his cost estimate.

For your records we are enclosing two mine maps and a copy of the Applicant's reply to our letter of February 26.

William L. Emerick (gs)

W. L. Emerick
For: Harold Kirkemo

Enclosures

cc: Director's Reading File
Economic Geology File
OME Docket
OME Reading File
Mr. Peterson
130

ECPeterson/bsl 5/20/69

MME Form 7
(2/63)

OFFICIAL FILE COPY

Date	Surname	Code
5/20/69	Peterson	120
	Emerick	120
		220
		120M

AIRMAIL

MAY 20 1969

Pine Forest Mines, Inc.
P. O. Box 132
Springfield, Oregon 97477

Re: OME-6773 (Silver)
Pine Forest Mines, Inc.
La Grande Claims
Blaine County, Idaho

Gentlemen:

Thank you for your letter of May 14 enclosing additional information in support of the subject application for assistance. To complete our records please furnish one additional copy of each of the two maps PEC 48-H4 and PEC 48-H3.

We are now referring your application to Mr. Willard Puffett, Region I, U. S. Geological Survey, U. S. Courthouse, Room 656, West 920 Riverside Avenue, Spokane, Washington 99201.

Mr. Puffett will notify you if he requires additional information and possibly to make arrangements for an on-site examination of the property.

Sincerely yours,

Wilbur L. Emerick (gfa)

W. L. Emerick
For: Harold Kirkemo, Chief
Office of Minerals Exploration

cc: Director's Reading File
Economic Geology File
OME Docket
OME Reading File
Region I
Mr. Peterson

ECPeterson/bsl 5/20/69

MME Form 7
(2/63)

OFFICIAL FILE COPY

Date	Surname	Code
5/12/69	Peterson	120
		120
5/12	Cal	220
		120M

AIRMAIL

MAY 12 1969

Pine Forest Mines, Inc.
P. O. Box 132
Springfield, Oregon 97477

Re: OME-6773 (Silver)
Pine Forest Mines, Inc.
La Grande Claims
Blaine County, Idaho

Gentlemen:

We have not heard from you since your letter of April 2. Will you please advise us when we may expect to receive the remainder of the information necessary to continue the processing of your application. If you have decided not to pursue it further, please so inform us.

We wish to cooperate fully in allowing you ample time to obtain the requested information; however, we cannot indefinitely postpone action on an application.

Sincerely yours,

Harold Kirkemo (gla)

Harold Kirkemo, Chief
Office of Minerals Exploration

cc: Director's Reading File
Economic Geology File
OME Docket
OME Reading File
Region I
Mr. Peterson

ECPeterson/bsl 5/12/69

MME Form 7
(2/63)

OFFICIAL FILE COPY

Date	Surname	Code
4/4/69	Peterson	120
		120
4/4	cal	220
		120M

APR 4 1969

AIRMAIL

Pine Forest Mines, Inc.
P. O. Box 132
Springfield, Oregon 97477

Re: OME-6773 (Silver)
Pine Forest Mines, Inc.
La Grande Claims
Blaine County, Idaho

Gentlemen:

This will acknowledge Mr. Peters' letter of March 31 enclosing a revised cost estimate.

We shall continue to hold the processing of the application until we have received the supporting data and description of the proposed work that was requested in our letter of February 26.

Sincerely yours,

Harold Kirkemo (gla)

Harold Kirkemo
Acting Chief
Office of Minerals Exploration

cc: Director's Reading File
Economic Geology File
OME docket
OME Reading File
Mr. Peterson
OME Region I w/cy incoming letter and cost estimate (revised)

ECPeterson/gla 4-4-69

PINE FOREST MINES, INC.
STAR ROUTE, BOX 67
WINNEMUCCA, NEVADA 89445

ADDRESS CORRESPONDENCE TO:
C. W. PETERS
P.O. BOX 132
SPRINGFIELD, OREGON 97477
PHONE (AC503) 746-9721

March 31, 1969

OFFICIAL COPY
O. M. E.
RECEIVED
APR 2 1969
INITIALS | CODE
130
Gal 120
HK 120
120

United States Department of the Interior
Geological Survey
Washington, D. C. 20242

Attention: Mr. Harold Kirkemo

Reference: OME-6773 (Silver)
Pine Forest Mines, Inc.
La Grande Claims
Blaine County, Idaho

Dear Mr. Kirkemo:

Enclosed is a revised left hand side estimate for the work we propose to do. I have adjusted the estimated amounts to bring them in line with OME requirements. The estimate has been revised somewhat to keep it in line with rising costs.

Sincerely,

C. W. Peters, P. E.

CWP/dl

Enclosure

cc: Mr. Roger Fisk

MME Form 7
(2/63)

OFFICIAL FILE COPY

Date	Surname	Code
3/25/69	Peterson	120
		120
5/25	cac	220
		120M

AIRMAIL

MAR 25 1969

Pine Forest Mines, Inc.
P. O. Box 132
Springfield, Oregon 97477

Re: OME-6773 (Silver)
Pine Forest Mines, Inc.
La Grande Claims
Blaine County, Idaho

Gentlemen:

Thank you for your letter of March 20 enclosing the five executed copies of MME Form 52.

If you submit a new proposal you should also furnish a revised cost estimate reflecting any changes made. Paragraphs 5 and 6 were included in our letter of February 26 to clarify any misunderstanding which may exist regarding allowable costs under an OME exploration contract.

We shall continue to hold the processing of your application until the supporting evidence requested has been received.

Sincerely yours,

Harold Kirkemo (gla)

Harold Kirkemo
Acting Chief
Office of Minerals Exploration

cc: Director's Reading File
Economic Geology File
OME Docket
OME Reading File
Region I
Mr. Peterson

ECPeterson/bsl 4/25/69

PINE FOREST MINES, INC.
STAR ROUTE, BOX 67
WINNEMUCCA, NEVADA 89445

ADDRESS CORRESPONDENCE TO:
C. W. PETERS
P.O. BOX 132
SPRINGFIELD, OREGON 97477
PHONE (AC503) 746-9721

March 20, 1969

OFFICIAL
COPY
O. M. E.
RECEIVED
MAR 24 1969
INITIALS | CODE
GO | 120 M
HK | ~~120~~
~~202~~ | ~~120~~ P

United States Department of the Interior
Geological Survey
Washington, D. C. 20242

Attention: Mr. Frank E. Johnson

Reference: OME-6773 (Silver)
Pine Forest Mines, Inc.
La Grande Claims
Blaine County, Idaho

Dear Mr. Johnson:

Enclosed are the 5 executed copies of MME Form 52 as requested.

Please advise us if you wish us to revise our estimate of the cost of the work, using the rules that you layed down in paragraph 5 and 6 of your letter.

Sincerely,

C. W. Peters, P. E.

CWP/dl

Enclosure

cc: Mr. Willard Puffet

MME Form 7
(2/63)

OFFICIAL FILE COPY

Date	Surname	Code
2/26/69	Peterson	120
2/24/69	Kirkemo	120
		110
2/26	CAC	220
		120M

AIRMAIL

Pine Forest Mines, Inc.
P. O. Box 132
Springfield, Oregon 97477

FEB 2 6 1969

Re: OME-6773 (Silver)
Pine Forest Mines, Inc.
La Grande Claims
Blaine County, Idaho

Gentlemen:

Our review of your application for financial assistance indicates that geological evidence necessary to identify with reasonable certainty the proposed exploration target and justify its exploration has not been furnished.

Under regulations of the OME program, assistance is limited to testing of specific targets in specific areas, and excludes participation in the preliminary work required to delineate these targets and obtaining the necessary supporting evidence. This information must be obtained by the Applicant at his own expense prior to the submittal of an application. Supporting material should include representative sample and assay data, geologic maps, projections or sections, and description of the structures and formations occurring in the project area. The location, depth, and geologic justification for each of the proposed drill holes should also be indicated.

We are returning the five incorrectly executed copies of the Lien and Subordination Agreements. The agreements should be signed by Mary E. Wilson and Christine A. Curran in the spaces provided after Item 6. We are enclosing six additional forms, and have indicated in red where the owners should sign.

If any of the proposed work is to be contracted (drilling, bulldozing, etc.), cost estimates should be supported by bids from three contractors for each work item, if possible.

For your information, allowable costs under an OME contract do not include full book value allowances to the Operator for his equipment used on a contract. Rather, for each piece used the Operator is compensated by allowing depreciation to the extent of 1/60th of the fair market value of the equipment or its book value, whichever is

less, for each month used. If the equipment is rented, a fair rental charge per month is allowed.

Please note that in an OME contract $750.00 to $900.00 per month is considered a reasonable allowance for the services of a supervisor-engineer-geologist. Also, office expenses, including bookkeeping, are held to a minimum. Normally, $50.00-$75.00 per month is considered sufficient for this purpose. Contingencies are not allowable cost items in an OME contract.

We shall be pleased to continue the processing of your application upon receipt of the requested information; however, nothing in this letter should be considered as a commitment by the Government to grant an exploration contract.

Sincerely yours,

FRANK E. JOHNSON (gla)

Frank E. Johnson
Chief, Office of
Minerals Exploration

Enclosures

cc: Director's Reading File
Economic Geology File
OME docket
OME Reading File
OME Region I
Mr. Peterson

ECPeterson/gla 2-26-69

February 19, 1969

Pine Forest Mines, Inc.
P. O. Box 132
Springfield, Oregon 97477

Subject: OME-6773

Gentlemen:

Your application for exploration assistance, dated February 11, 1969, submitted to our office at Spokane, Washington, has been assigned Docket No. OME-6773.

Please identify all future correspondence relating to your application by this docket number.

Sincerely yours,

Frank E. Johnson
Chief, Office of
Minerals Exploration

copy to [illegible]

each station a vertical hole and a -45° to the north to be drilled to contact with the black seam.

Primary target will be the area at N280 E360 where ore is presently showing in the cut. Secondary target will be Drill Stations #1 and #2 where ore was removed in 1964.

Preliminary sampling is to be done by panning and heavy liquid separation followed by analysis for gold, silver, and lead.

Enclosed drawings PEC 48-H-3 and H-4 show the location of the property and the proposed work. Drawing H-4 shows the location of four points of assay. Assay reports as follows:

	Oz. Au	Oz. Ag	% Pb	% Zn
1. 1960 smelter report	.103	139	47	Tr
2. 1964 smelter report	.10	112	44	Tr
3. Picked by Peters & Fisk Galena very fine and friable	.02	125	68.2	
4. Ditto #3	.04	153	85.4	

Sincerely,

C. W. Peters

C. W. Peters, P. E.

CWP/dl

Enclosures

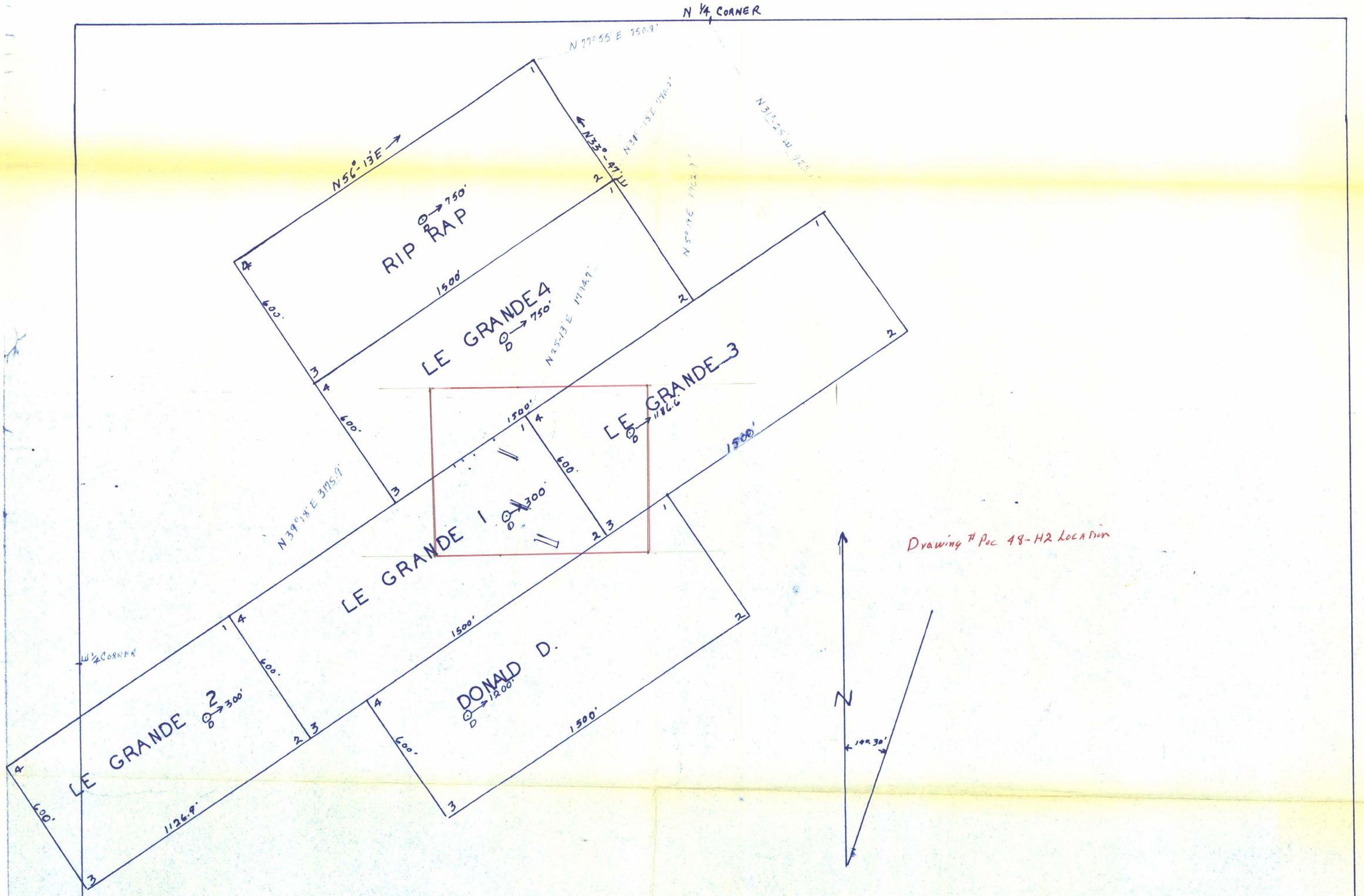

LE GRANDE CLAIMS
SEC.2.T13N R17 EBM
FROM STEWART CAMPBELL
BY Roger Fisk SCALE 1"=300'
9-68

DWG No. PEC 48-H1

Item #1(a)

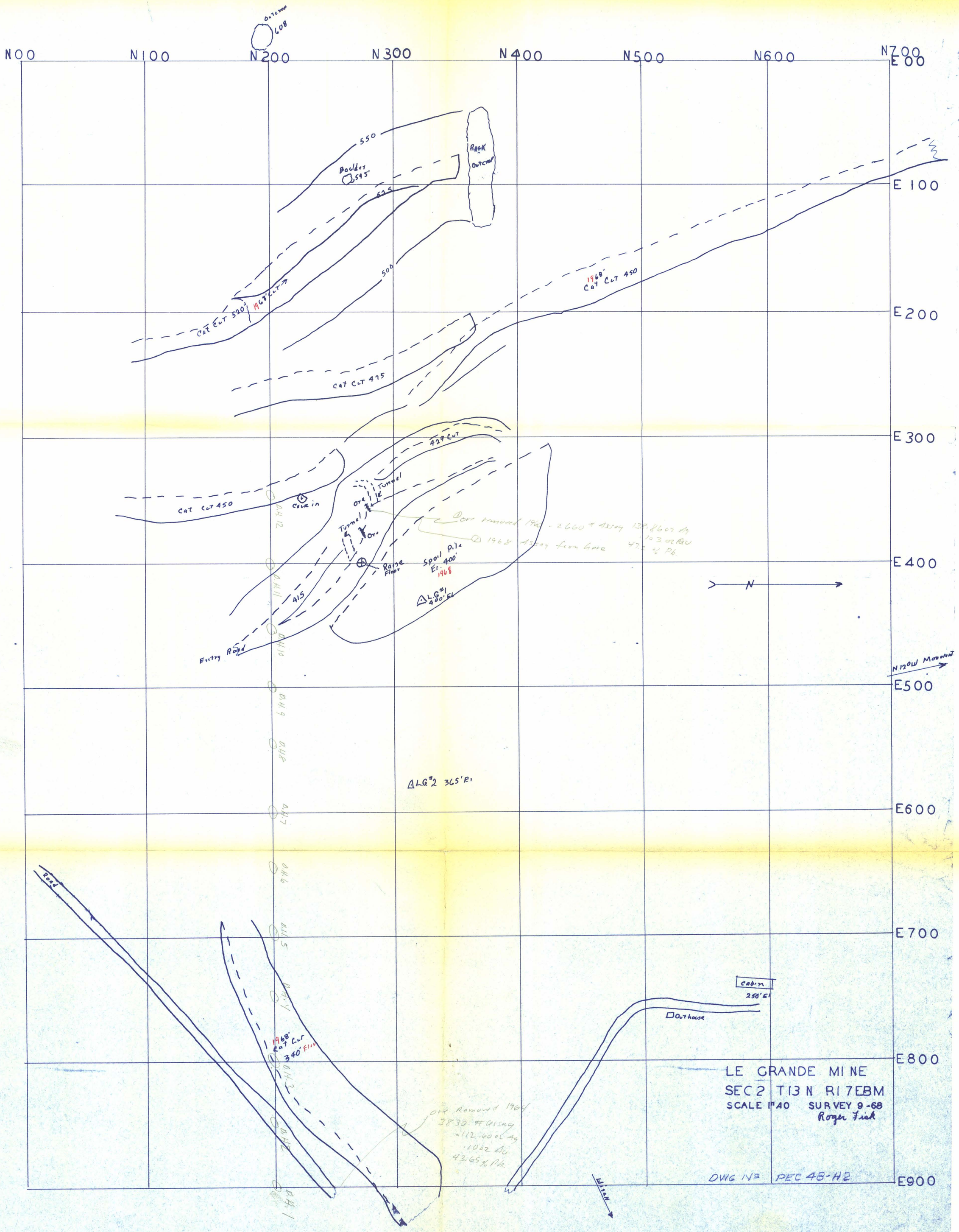
N00
N100
N200
N300
N400
N500
N600
N700
E00
E100
E200
E300
E400
E500
E600
E700
E800
E900
Outcrop 608
550
Boulder 595'
Rock Outcrop
595
500
Cat Cut 520'
1968 Cut
1968' Cat Cut 450
Cat Cut 475
Cat Cut 450
429 Cut
Cave in
Tunnel
Ore
Tunnel
Ore
Ore removed 1968 - 2660 # Assay 138.8602 Ag 10.3 oz Au
1968 Assay from Here 47.2 % Pb.
Raise Floor
Spoil Pile El. 400' 1968
L.G. #1 400' El
415
Entry Road
N 120W Monument
N
L.G. #2 365' El
Road
1968' Cat Cut 340' Flat
Ore Removed 1964 3830 # Assay 112.60 oz Ag 1.0 oz Au 43.65 % Pb
Cabin 258' El
Outhouse
West
LE GRANDE MINE
SEC 2 T13 N R17EBM
SCALE 1"=40 SURVEY 9-68
Roger Fish
DWG No PEC 48-H2

LIST OF CLAIMS

1. Big Bonanza (Plymouth)
2. New Years
3. San Jose
4. Grand Trunk
5. Penobscot
6. Penobscot Fr.
7. Riverview
8. Gordon
9. Michigan
0. Chief of the Hill
1. Hillside
2. Hope
3. Minnie Moore
4. Old Telegraph
5. Queen of the Hills
6. Grey Copper
7. Relief
8. Broadford
9. Queen, 1st Ext.
0. Queen, 2d Ext.
1. Erie
2. R. Emmet
3. Overland
4. Hanover
5. Alta
6. Badger
7. Con. Virginia
8. Honesdale
9. Little Giant
0. Mammoth
1. Queen Bess
2. Oswego
3. Promise to Pay
4. Maggie
5. U. S.
6. Center
7. Concordia Star
8. Ursa
9. Vanderbilt
0. Joaquin
1. Laclede
2. Compensation
3. Excelsior
4. Hard Times
5. Stewart
6. Jones
7. Bryan
8. Climax Ex.
9. Climax Ex.
0. Climax
1. Raven
2. Meteor
3. Pittsburg
4. Contact
5. P. W.
6. School Boy
7. Weston
8. Uranus
9. Mars
0. Venus
1. Mercury
2. Utah
3. Comodore
4. Croesus Ex.
5. Croesus
6. Good Luck
7. Hope
8. Hope Extension
9. Eclipse
0. Eclipse Ex.
1. Galena
2. Bavarian
3. Chief of the Hill
4. Southern Star
5. Valley View
6. Hoosier
7. Alturas
8. Lucre
9. Wiggletail
0. Kitty
1. Sonora
2. Sinaloa
3. Silver View
4. ~~Silan Stiite~~
5. Ada
6. Mountain View
7. Spotted Tail
8. Durango
9. Utica
0. Check
1. Index
2. Oneida
3. Ophir
4. Rough and Ready
5. Bullion
6. Indian Queen
7. Arizona
8. Iris
9. Idahoan
0. Richmond
1. Eureka
2. Belle of the West
3. Mormon Girl
4. Homestake
5. Emma
6. War Eagle
7. Mayflower
8. Grand Central
9. McLelen
0. Lookout
1. O. K
2. Caledonia (Same as 203)
3. Jay Gould
4. Evergreen
5. Hawk
6. Good Luck
7. Garfield
8. Empire
9. Chicago
0. Little Giant
1. Parnell
2. Mountain Boy
3. Modoc Chief
4. Winona
5. Highland Chief
6. Central
7. Red Elephant
8. Belmont
9. Susie V.
0. Augusta V.
1. Sunol
2. May Queen
3. May
4. Saturn
5. Bon Ton
6. Bay State
7. Monarch
8. Money
9. Sunny South
0. Dusky Bill
1. Geffre
2. Mishap
3. Miners Dream
4. Deuce
5. Ace
6. LaFayette
7. Justice
8. Success
9. McMahon
0. Whale
1. Mammoth
2. Ray State
3. Marianna
4. Vindicator
5. Vindicator II
6. Red Cloud
7. Passumpsic
8. Green Mountain Boy
9. Eighty-nine
0. Catharine
1. Troy
2. Cyclops
3. Libby Jane
4. Geraldine
5. Florence
6. Moscow
7. Bannock
8. Empire
9. Argent
0. Thurber
1. Link
2. St. Louis
3. Manchester
4. Uncle Hood
5. Dreadnaught Frac.
6. Nettie
7. Narrow Gauge No. 1
8. Narrow Gauge No. 2
9. Eclipse
0. Forest Creek No. 1
1. Walla Walla
2. Wolftone
3. Last Chance
4. Stella May
5. Idaho Democrat
6. Marquis
7. Vermont
8. Silver Moon
9. Montana
0. Davitt
1. Snow Fly
2. Elephant
3. Wild Cat
4. Iron Queen
5. Nelson
6. Standard
7. Sodie
8. Friedman
9. Abbie
0. Bullwhacker
1. Black Hawk
2. Jay Gould Ex.
3. Caledonia
4. Colorado
5. Dial
6. Big Lode
7. Big Mint Ext.
8. Big Mint
9. Sutherland
0. Contact
1. Nay Aug
2. Chief
3. Chief Ext.
4. Venture
5. Venture No. 2
6. Bill Boy
7. Detroit
8. Tip Top
9. Bessie No. 3
0. Black Hawk
1. Avalanche No. 3
2. Bessie No. 2
3. Black Barb
4. Avalanche No. 4
5. Bessie No. 1
6. Carboniferous
7. Avalanche
8. Bessie
9. Avalanche No. 2
0. Wild Cherry
1. Barium Sulphate No. 3
2. Barium Sulphate No. 1
3. Barium Sulphate No. 4
4. Corrall
5. McKinley
6. Spanish
7. Belmont
8. Dewey
9. Gladys B.
0. Winthrop
1. Last Chance
2. Cottonwood
3. Keystone
4. Keystone Frac.
5. New York
6. Boston
7. Comet Fraction
8. Comet
9. Comet No. 1
0. Chicago
1. Giant
2. Lucky Shot
3. August First
4. Keno
5. Iris Ext.
6. Maiuscolo
7. Bella
8. Cothermah
9. Point Cuneo
0. South Bullion
1. Henderson
2. Wilson
3. Chicago
4. Manhattan
5. New York
6. Lipman
7. Nest Egg
8. Goose Egg
9. Progress
0. Golden Egg
1. Easter Egg
2. Success
3. Idaho Republican
4. Washington
5. New York No. 1
6. Telluride
7. Defiance
8. Fourth of July
9. Glory
0. Cynthia
1. Protection No. 2
2. McAlpine
3. Protection No. 3
4. Protection
5. Whale
6. Eureka Frac.
7. Lark
8. Chicago
9. Rip Rap
0. Le Grande No. 4
1. Le Grande No. 2
2. Le Grande No. 1
3. Le Grande No. 3
4. Donald D.

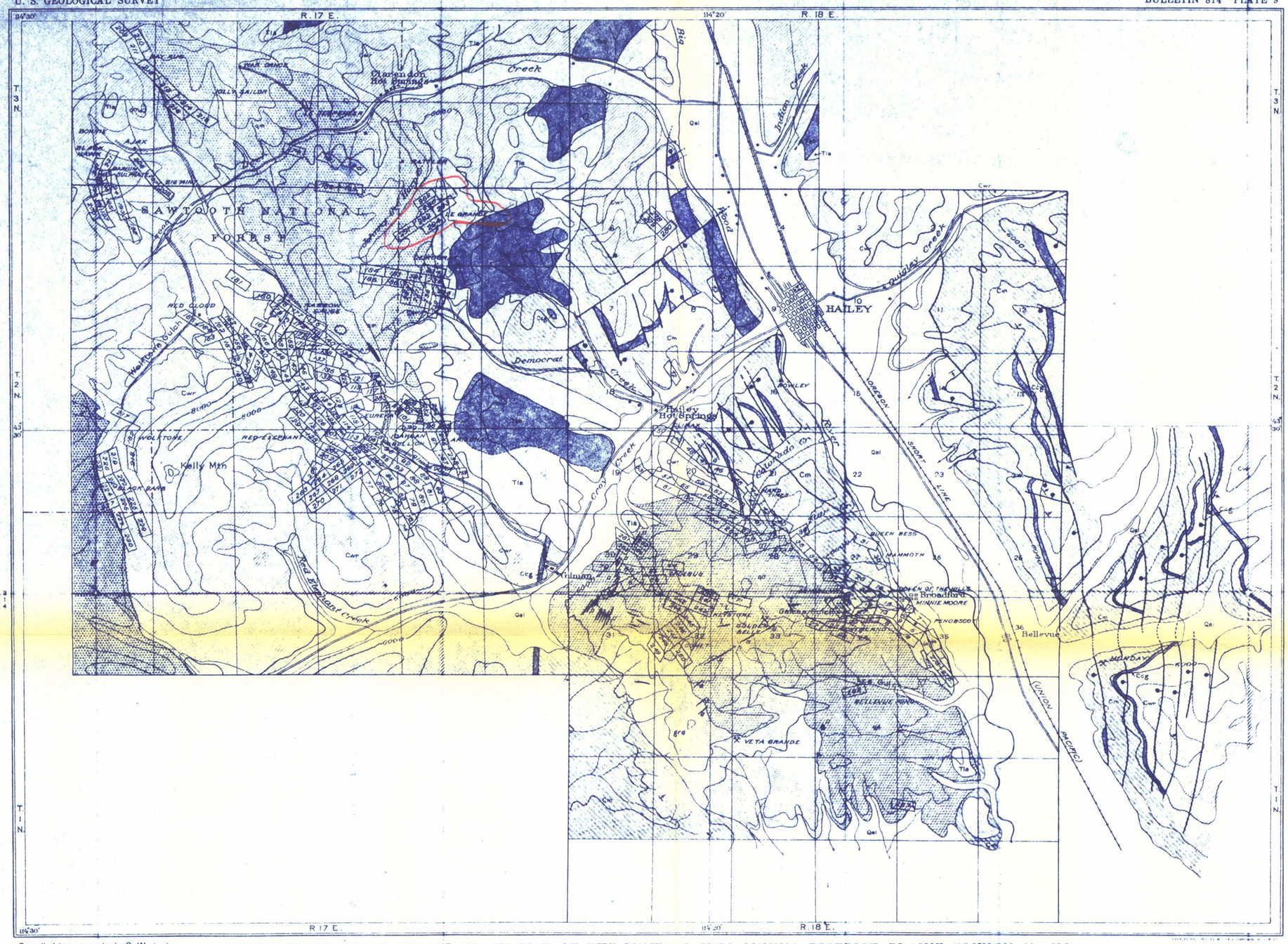

Compiled from maps by L. G. Westgate, D. F. Hewett, W. Lindgren, W. A. Pritchard, and E. T. Perkins. Modified and adjusted by C. P. Ross. Claims from map by F. C. Mandell with additions by C. P. Ross. National forest boundary from Sawtooth National Forest map, 1926, by U. S. Forest Service

TOPOGRAPHIC, GEOLOGIC, AND CLAIM MAP OF THE MINERAL HILL MINING DISTRICT, BLAINE COUNTY, IDAHO

Scale $\frac{1}{62500}$

0 1 2 3 Miles

Contour interval 500 feet

1930

EXPLANATION

SEDIMENTARY ROCKS

QUATERNARY — Recent

Qal — **Alluvium** (*Water-laid deposits on valley bottoms*)

DEVONIAN (?) AND CARBONIFEROUS — Pennsylvanian

Cwr — **Wood River formation** (*Principally dark-colored impure limestone and calcareous quartzite; some shale and conglomerate; conglomerate near base*)

Devonian (?) and Mississippian

Cm — **Milligen formation** (*Principally black argillite with interbedded limestone and quartzite*)

VOLCANIC ROCKS

TERTIARY — Miocene (?)

Tla — **Latite and hornblende andesite** (*Lava flows*)

Tla — **Augite, andesite, and basalt** (*Lava flows*)

INTRUSIVE ROCKS

Dikes
p Pegmatites
l Lamphrophyre
a Andesite and more silicic dikes

grd — **Granite (granodi** (*Light-colored rock c posed essentially of quartz, microcline, andesine, and biot*)

qr — **Soda granite** (*Nearly white rock composed essentially of quartz, microcline, and sodic (?) plagioclase*)

qm — **Quartz monzonite** (*Light-gray rock composed essentially of quartz, oligoclase, microcline, and biotite*)

qd — **Quartz diorit** (*Gray granular rock posed of labradorit quartz, biotite, etc.*)

Fault
Dotted where concealed
Downthrown side shown by black dot

Dip and strike

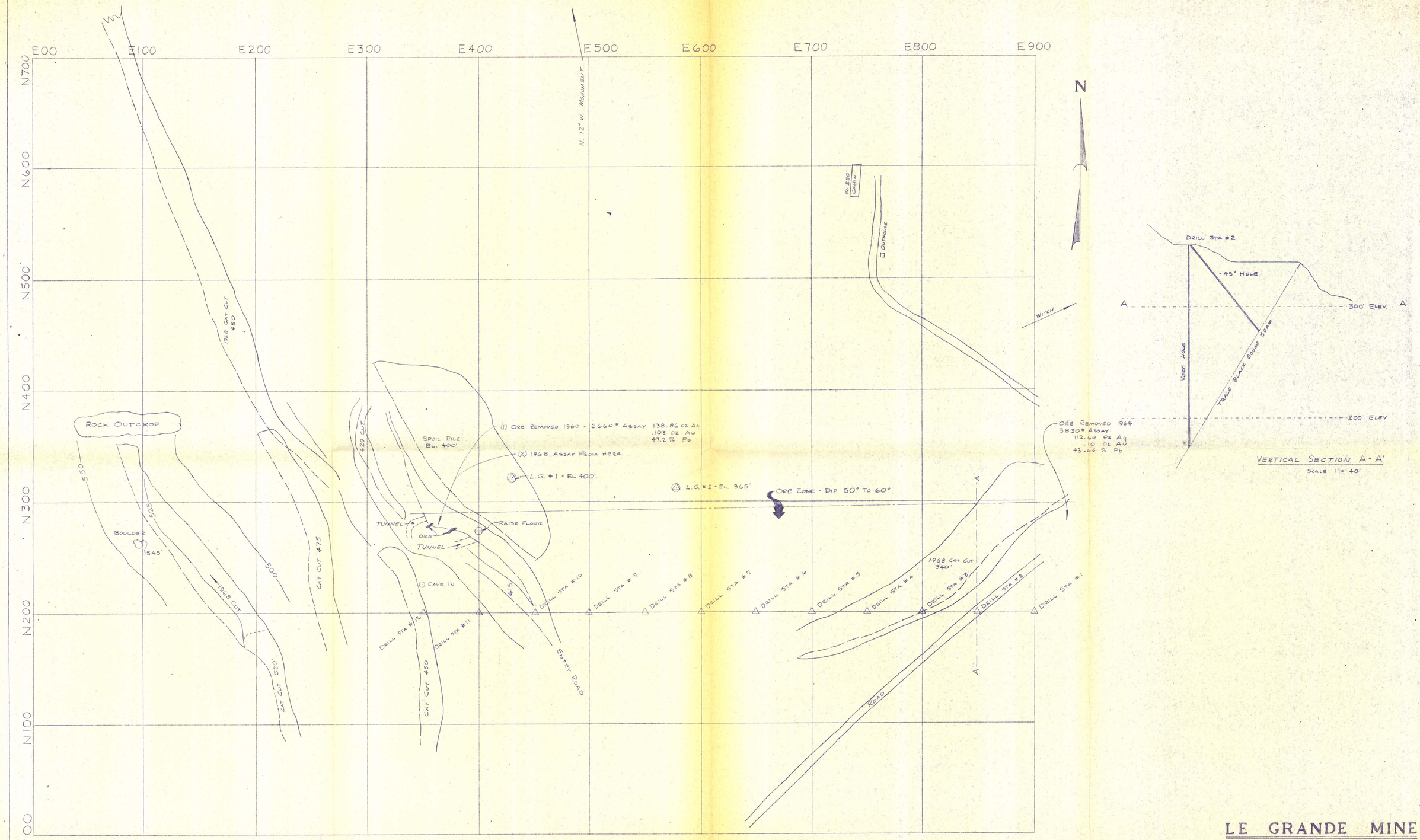

LE GRANDE MINE

SEC 2, T 13 N - R 17 E B.M.

SCALE 1" = 40' SURVEY 9-68 BY R. FISK
DRN BY: LINES

DWG. NO. PEC 48-H4

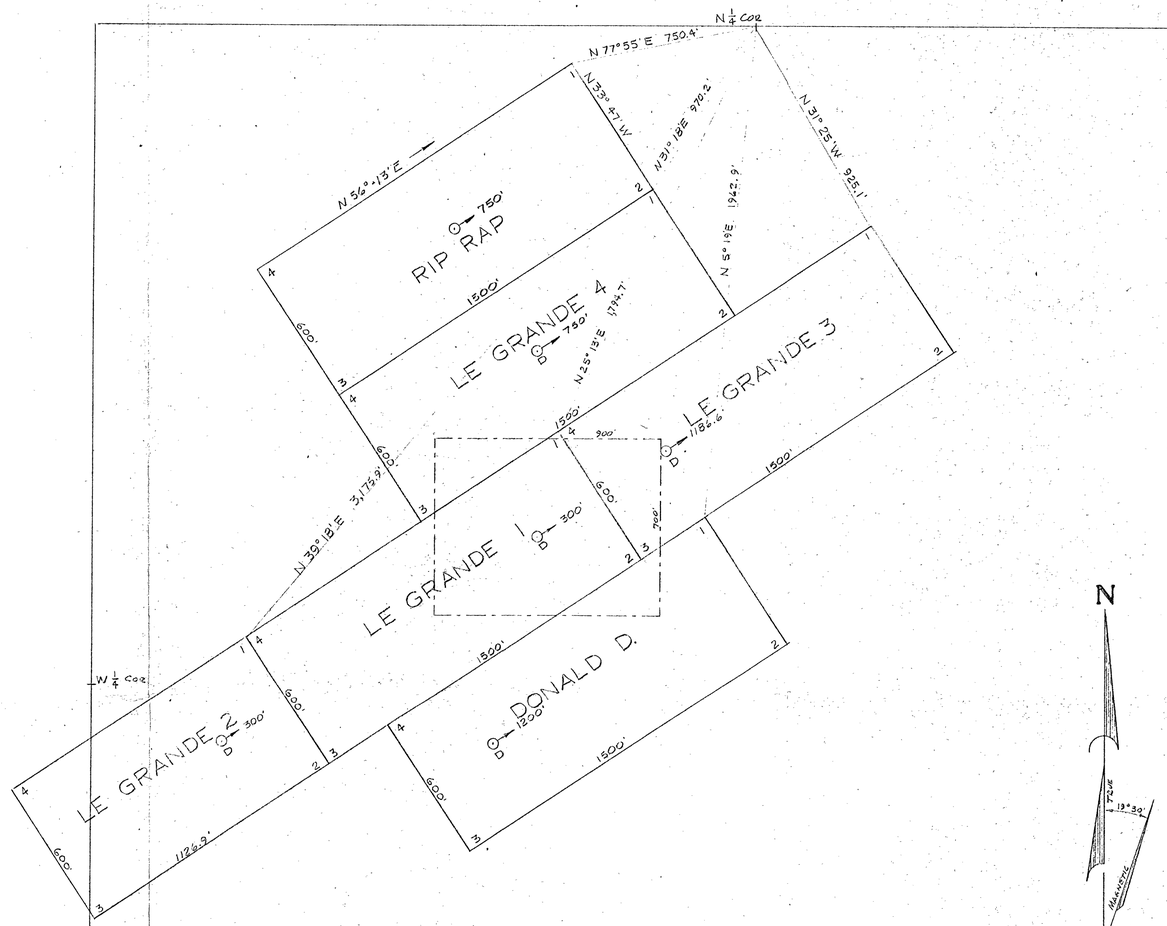

LE GRANDE CLAIMS

SEC 2, T 13 N - R 17 E B.M.

SCALE 1" = 300' SURVEY 9-68 BY R. FISK
DRN BY: LINES

DWG. NO. PEC 48-H3