MME Form 9
Rev. Nov. 65

UNITED STATES
DEPARTMENT OF THE INTERIOR
Geological Survey

OFFICIAL DOCKET FILE Contract No. _____ Docket No. 6789

Application
- [ ] Denied
- [x] Withdrawn

Contract
- [ ] Terminated - Not Certified
- [ ] Terminated - Certified
- [ ] Cancelled
- [ ] Royalty Agreement

The records contained in this file are marked (x) and arranged in this order:

Folder No. 1:

Left Side

- [ ] Royalty Audits
- [ ] Certification of Discovery
- [ ] Closing Letter
- [ ] Cost Audits
- [ ] Termination Notice or Agreement
- [ ] Recision Notice
- [ ] Assignment of Contract
- [ ] Contract Amendments
- [ ] Contract with all exhibits and annexes
- [ ] Owner's Consent to Lien and Subordination Agreement
- [x] Application and Attachments

Right Side

- [ ] Project Summary (final)
- [ ] Work Completed Analysis (final)

All other material filed in chronological order including the following reports if checked:

- [ ] Field Team Semiannual Report for Certified Project
- [ ] Final Field Team Report (Tab)
- [ ] Operator's Final Report (Tab)
- [ ] Interim Field Team Reports
- [ ] Operator's monthly reports and all attachments
- [ ] On-site Exam. Report (Tab)
- [ ] Settlement Sheets
- [ ] Drill Logs

Additional Folders:

Left Side

Folders No. _____: Reports

- [ ] Analysis of Semiannual Inspection Reports
- [ ] Project Summary (Interim) by MME Engineers

Right Side

- [ ] Field Team Semiannual Report for Certified Project
- [ ] Field Team Interim Reports
- [ ] Operator's Monthly Reports with Transmittal, Narrative and Maps

Folders No. _____: Maps (Use pocket folder or envelope)

Folders No. _____: Settlement Sheets

Folders No. _____: Drill Logs

Folders No. _____: Royalty Material

72195-65

IN REPLY REFER TO

UNITED STATES
DEPARTMENT OF THE INTERIOR
GEOLOGICAL SURVEY
U.S. Court House, Rm. 656
West 920 Riverside Avenue
Spokane, Washington 99201
April 8, 1969

OFFICIAL COPY
O. M. E.
RECEIVED
APR 10 1969
INITIALS | CODE
120

Memorandum

To: Acting Chief, Office of Minerals Exploration

From: Field Officer, Region I

Subject: Transmittal of Application for Financial Assistance (Silver-Lead-Zinc)
Hilltop Mining Co. (A Partnership)
Hilltop Mine
Lemhi County, Idaho

Although the enclosed application is weak in many respects, we are forwarding it for the following reasons:

1. Docket OME-6316 contains more relevant technical data than these people are capable of supplying.

2. The proposed project is essentially the same as that provided for, but not completed, in the above docket, Contract 2178.

3. From past dealings with these people, it is doubtful that more than the barest minimum data necessary will be forthcoming. It is also doubtful that they are capable of following too closely any contract specifications. This all really puts the matter in the realm of policy decisions.

It is recommended that the applicant be advised that his application cannot be accepted until he provides the following documents and data:

1. Assurance that he could pay his share of the costs for the work proposed, as stated in the third paragraph of Mr. Johnson's letter of February 14, 1969.

2. Copies of letters he wrote to the First Security Bank of Anaconda and the First National Bank, Anaconda, as required under item 1(a) on the back of the application form.

3. Although it is difficult to ascertain from his level plan precisely where the face of the drift is, it appears to be about 30 to 40 feet west of the last sample. The applicant should be required

to furnish assays of channel samples taken across the vein at not more than 10-foot intervals between sample 4819 and the face. In addition to assay certificates, the location, width, and sample number must be shown on the level plan map.

I am not recommending that the Operator be required to furnish bids for the X-ray drilling because long holes, say 40 to 50 feet at 10- to 15-foot intervals, would be much more practical. Moreover, the way he has put it, the X-ray drilling is the only work he proposes to do on the 300 level.

500' The prior contract provided for 100 feet of X-ray drilling southerly from the face of the drift east. If the results were encouraging, the drill hole would be followed by a drift. When it became possible to inspect the drill site, it was found to be about 10 feet below the level. Accordingly, Amendment No. 2 provided a more realistic site. The hole was never drilled so this is as good(?) a bet as it ever was and is more practical than the proposed winzing and cross-cutting.

D. R. MacLaren

D. R. MacLaren

Enclosures

Re: OME-6316 (Silver-Gold)
Clemens A. and Arthur Lombardi
Hilltop, et al., Claims
Lemhi County, Idaho
Former: Contract 2178

110 N. Main Street
Anaconda, Montana 59711
March 26, 1969

Mr. D. R. MacLaren
U.S. Court House, Rm. 656
West 920 Riverside Avenue
Spokane, Washington 99201

Dear Mr. MacLaren:

Enclosed are the set of application forms with all the information requested I hope.

The proposed work is described and illustrated as requested and the cost estimate broken down as indicated in item 7.

This application indicates that the claims are owned jointly by Clemens A. and Arthur Lombardi the same as the last one.

The reason I want the work done on the 500 level is to open up the ore to see if its the main hilltop vein, or a stope, or a small vein. There are five feeder veins coming from this area.

Sincerely yours,

Clemens A. Lombardi

Clemens A. Lombardi

RECEIVED
MAR 28 1969
WASH.

MME Form 40
(Revised Nov. 68)

RECEIVED
MAR 28 1983

UNITED STATES
DEPARTMENT OF THE INTERIOR
GEOLOGICAL SURVEY

Budget Bureau No. 42-R1368
Approval expires Dec. 1971

APPLICATION FOR FINANCIAL ASSISTANCE IN MINERALS EXPLORATION

Pursuant to Public Law 85—701 (72 Stat. 700; 30 U.S.C. 641)

NAME OF APPLICANT *(Full legal name and mailing address as they should appear on contract if one is executed.)*

Hilltop Mining Co.
110 N. Main Street
Anaconda, Mont. 59711

APPLICANT DO NOT USE THIS BLOCK

DOCKET NUMBER: 6789

DATE RECEIVED: 4/10/69

REGION: I

DIVISION CODE:

BUSINESS ORGANIZATION *(Check one)*

- INDIVIDUAL [ ]
- CORPORATION [ ]
- PARTNERSHIP [X]
- OTHER *(Specify)* [ ]

STATE IN WHICH FIRM IS ORGANIZED: Montana

LIST CORPORATE OFFICERS OR PARTNERS HERE, IF APPLICABLE

NAME	ADDRESS	TITLE
Clemens A. Lombardi	110 N. Main	Mine Owner
Arthur Lombardi	1812 Haggin	Mine Owner
	Anaconda, Montana 59711	

MINERAL(S) FOR WHICH YOU WISH TO EXPLORE: Silver, Lead, Zinc.

ESTIMATED COST OF PROJECT: 9,028.15

PROPERTY NAME	LOCATION COUNTY	STATE
Hilltop Mines	Lemhi	Idaho

GENERAL INSTRUCTIONS

Before filling out this application, please read the *OME Regulations for Obtaining Federal Assistance in Financing Explorations for Mineral Reserves* (30 CFR Chap. II). To assure prompt action, your application must provide all applicable material and information specified on the back of this application form. Avoid unnecessary correspondence and delays by submitting complete and accurate information. *Please submit two copies of this application and all accompanying papers* except as otherwise noted. Place your name and address on each sheet. Each item of information, maps, and reports required as a part of this application is described on the back of this form. Identify each attached statement by the item number to which it applies. If an item does not apply to your application, show the item number on your statement and after it write "not applicable." Maps or sketches should be used to supplement narrative descriptions of the property location and boundaries in item 2, existing mine workings and geology in item 3, and the proposed exploration work in item 5. When this information is not too complex, all of it may be shown on one map or sketch. All documents and other attachments submitted as a part of this application, except those in item 3(g) which you mark to be returned, become the property of the Government and will not be returned to the applicant. Send true copies, *not originals*, of leases, contracts, and other documents which are an essential part of your business records. *File this application with the Department of the Interior, U.S. Geological Survey, Office of Minerals Exploration, Washington, D. C., 20242, or with the nearest OME Field Office.*

CERTIFICATION

The undersigned, whether as an individual, corporate officer, partner, or otherwise, both in his own behalf and acting for the applicant, certifies that the information set forth in this form and accompanying papers is correct and complete, to the best of his knowledge and belief, and that he would not ordinarily undertake the proposed exploration under current conditions and circumstances at his sole expense.

DATED

Clemens A. Lombardi
BY *(Signature)*

owner
TITLE

A wilfully false statement or certification to any Department or Agency of the United States Government is a criminal offense.
U. S. Code, Title 18, Sec. 1001.

INFORMATION REQUIRED WITH THIS APPLICATION

1. Financial Eligibility:

(a) Submit evidence of efforts made within 90 days preceding the filing of this application to obtain credit from your bank of account and at least one other banking institution or other private source of credit. Such evidence shall include (1) true copies of your letters to credit sources which show date of loan request, amount and terms requested, and proposed use of loan funds and (2) true copies of replies from credit sources. If the loan was offered under terms which you consider unreasonable, state why you consider them so.

(b) List names and addresses of affiliated, parent, or controlling companies or organizations and state extent and nature of their interest.

(c) State how you propose to furnish your share of the cost of the exploration work.

2. Applicant's Rights in Land:

(a) State your interest in the land and mineral rights, whether owner, lessee, purchaser under contract, or other. If you are not the owner, submit one true copy of the lease, contract, or other document (with address of owner) under which you control the property. Describe all liens, mortgages, or other encumbrances on the land and state book and page number and official place where recorded.

(b) State the legal description (section, township, and range; metes and bounds; patent number of claims) of the land upon which you wish to explore and all adjacent land which you own or control. Describe any part of the land or workings which should not be subject to Government royalty and liens. If the land consists of unpatented claims, state book and page number for each recorded location notice, including amended locations, and official place where recorded. State all the names by which you know the property.

(c) For all land or mineral rights encumbered or not owned, submit five copies of Lien and Subordination Agreements signed by owner on MME Form 52. If the agreements cannot be obtained, state reasons and whether you can furnish a performance bond.

3. Physical Description:

(a) Describe in detail and illustrate with maps or sketches all mining or exploration operations which you know have been or are being conducted upon the land. Include existing mine workings and all production facilities.

(b) State your interest, if any, in operations described in (a)

(c) State, if you know, the past and current production, supporting your statement with copies of settlement sheets, mine records, or published data if available.

(d) Describe known ore reserves, giving quantities and grades.

(e) Describe by narrative and maps or sketches the geologic features of the property, including ore minerals, geologic formations if known, and type of deposit (vein, bedded, etc.).

(f) If you have sampled the area you propose to explore, show where the samples were taken, describe sampling methods used, and provide copies of assay certificates. State your reasons for expecting to find ore.

(g) Send with your application at least *two* copies of all geologic or engineering reports, assay maps, or technologic information which you have, indicating whether you require their return.

4. Accessibility of Property:

(a) To aid the OME representative who may examine the property state name, address, and telephone number of person who will meet him; give directions for reaching the property; and describe accessibility of property and of any mine workings.

(b) Name the shipping and supply points and state the distances to the property.

5. Exploration Work:

(a) Describe fully the proposed exploration work giving individual footages and sizes of openings *for each item of work.* Use narrative, maps, plans, and sections as necessary. Show location of the proposed work as related to geologic features such as veins, ore-bearing beds, contacts of rock formations, etc. Show also the relation of the proposed work to any existing mine workings and to *land boundaries* or to the closest identifiable corner.

(b) If an access road must be built, show the proposed location on the property map and state the length, type and construction methods proposed.

(c) If an OME contract is executed, state how soon thereafter work would be started and finished. State your anticipated average daily or monthly rate of progress for each type of work.

6. Experience:

State your operating experience and background to conduct this exploration work and also that of the person who will supervise the work.

7. Estimate of Costs:

Furnish detailed estimates of the necessary costs for time and materials *for each item of the work proposed in 5(a)* under the headings listed below with a total for each heading and the estimated total cost of the work. Costs for any work to be performed by an independent contractor should be listed separately under category (a) below. Costs for any work that is not to be performed by an independent contractor should be listed under categories (b) through (g).

(a) Independent contracts. State the total cost of any proposed independent contract for all or any part of the work, and the number of units and the unit cost for each type of work, such as per foot of drilling, per foot of drifting, per hour of bulldozer operations, or per cubic yard of material moved. Cost estimates should be supported by bids from three contractors if possible. (*Note*—If none of the work is to be contracted, write "none" after this item.)

(b) Personal services. The cost of supervision, engineering and geological services, outside consultants, and labor should be itemized by numbers and classes of employees; rates of wages, salaries or fees; and periods of employment. State whether these services are available.

(c) Operating materials and supplies. List items of material and supplies giving quantity and price of each. Include under this heading power, water, and fuel, and units of equipment and tools costing less than $50 each.

(d) Operating equipment. List items of equipment and tools costing $50 or more per unit. Give specifications and indicate how each item is to be acquired—i. e., rented, purchased or provided by the applicant. If rented or purchased, state the estimated rental or purchase price. If furnished by the applicant, state condition and present fair market value.

(e) Initial rehabilitation and repairs. Describe the type and the cost of *initial* rehabilitation or repair of existing buildings, fixtures, installations (exclusive of mine workings), and movable operating equipment now owned by the applicant which will be used in the exploration work.

(f) New buildings, fixtures, installations. Describe each building, fixed improvement, and installation to be purchased, constructed, or installed for the exploration work, stating specifications and cost including labor, materials, and supervision.

(g) Miscellaneous. Describe the type and estimate the cost of repairs and maintenance of the operating equipment listed in 7(d). Do not repeat initial repairs listed in 7(e). Show also the costs of analytical work, accounting, workmen's compensation and employees' liability insurance, payroll taxes, and other required costs that do not fall within the previous categories. [*Note*—The Government will not contribute to costs incurred before the date of the contract, or to costs of or incident to: (1) acquiring, using, or possessing land and any existing improvements, facilities, buildings, installations, and appurtenances, or the depreciation and depletion thereof; (2) general overhead, corporate management, interest and taxes (other than payroll and sales taxes); (3) insurance (other than employees' liability insurance); and (4) damages to persons or property (other than authorized repair to or replacement of equipment or other property used in the work).]

FIRST SECURITY BANK 1968 ...always have time for you..

First Security Bank of Anaconda

BOX 62 · 200 EAST PARK · ANACONDA, MONTANA 59711

March 21, 1969

Mr. Clemens Lombardi
110 North Main Street
Anaconda, Montana 59711

Re: Application for a loan
for $9,028.15

Dear Mr. Lombardi:

It will be impossible for us to consider your application for a loan on the Hilltop Mining Company, Leadore, Idaho, in the amount of $9,028.15.

Yours very truly,

F. R. Bennett

F. R. Bennett,
President

FRB:ml

FIRST NATIONAL Bank
ANACONDA, MONTANA
AFFILIATED WITH THE NORTHWEST BANCORPORATION

March 25, 1969

Mr. Clemens Lombardi
110 North Main Street
Anaconda, Montana 59711

Re: Application for a loan
for $9,028.15

Dear Mr. Lombardi:

It will be impossible for us to consider your application for a loan on the Hilltop Mining Company, Leadore, Idaho, in the amount of $9,028.15.

Yours very truly,

C. A. Vanek

C. A. Vanek
Assistant Cashier

CAV/rc

Equiptment on Hand

(1) 1 Mine Hoist, Gas	1,500.00
(2) 1 315 Compressor, Diesel	3,500.00
(3) 6 Mine cars, one ton capacity, 200.00 each	1,200.00
(4) 1 Water Truck	1,200.00
(5) 1 Pick-up truck	2,100.00
(6) 1 Set of Mining Lights (6) and Panel	300.00
(7) 1 Air Receiver (6ft. x 10ft.)	500.00
(8) Jack Lake	1,900.00
(9) Two Sluchers	1,500.00
(10) Steel	600.00
(11) Power Saw	300.00
(12) Four hundred feet of water hose and air hose	300.00
(13) One Welding outfit	250.00
(14) One D-H4 Dozer	3,000.00
(15) Mis. Tools	1,500.00
(16) Two Push Feed Drills, Thor	2,500.00
	22,150.00

COST OF DRIVING DRIFT

The following is the cost per foot for driving a 5,x7, drift or cross cut. This cost is based on 5 feet of advance per shift, andd working one shifts per day.

3" Pipe	(Galvanized, Vitaulic)	1.23 per foot
2" Pipe	(Galvanized, Vitaulic)	.60 per foot
21" Fan Bag		1.98 per foot
25 lb. rail with fish plates in place		1.76 per foot
Ties, cost .60 each, 1 in place every 3 feet		.26 per foot
Cost of breaking (Drilling and Blasting)		10.40 per foot
Cost of mucking, (.3 per cubic foot)		3.77 per foot
Primer and fuse cost		.78 per foot
Powder cost (25 hole, 7 sticks per hole-175 sticks Air 45% Gelex #2, cost.9 per stick)		3.10 per foot
Air and Water cost(approximately 1391 per shift)		2778 per foot
Timber costs, post 7449 each, caps 5.69 each, grits 3.38 each, 3" laggin 1.43 each, gob laggin.91 each,1 set of Timber for a 5' advance in drift would cost 43.68 or 8.74 per foot, Assuming 10% of drift will require timber.		.87 per foot
Mine service labor, 6 men 28.60 per man-17160 or		34.32 per foot
	TOTAL COST OF DRIFT	61.85 per foot

SHAFT SINKING

The following is the estimated cost of sinking shaft (6 ft x 5 ft) on the 500 level.

2 Miners, cost per shift	29.00-58.00
1 Hoisting Engineer, cost	25.00-25.00
1 Top man, Cost per shift	21.80-21.80

Shaft labor cost pershift	104.80	78.60 per foot
Powder cost, 180 sticks, cost .7 per stick		3.15 per foot
Primer and fuse cost		.76 per foot
Guides, timber, supports		16.15 per foot
Steel cost		1.45 per foot
TOTAL SINKING COST		100.12 per foot

The following is the estimated cost of the proposed exploration and development program of the Hilltop Mining Company Anaconda, Mont.

(1) Work on the main shaft. Timber costs, posts 8.06 each, caps 6.13 each, 3" laggin 1.55 each, gob laggin 1.10 each, one set of timber 49.04. 980.80

Take out old set of timber 24.50 set. 490.00

(2) On the 300 Level, X-Ray Drill foot-or hanging wall, seven holes, four foot apart 350 feet 12.00 a foot 4,200.00

(3) 500 Foot Level, drift south 30 feet at a 20° downward angle and sink 15 feet to determine the type of vein, or ore body.
Cost of drifting, 61.85 a foot. 1,855.55
Cost of sinking, 100.12 per foot. 1,501.80

Total Cost 9,028.15

HILLTOP MINING CO.

BY Clemens A. Lombardi

Clemens A. Lombardi.

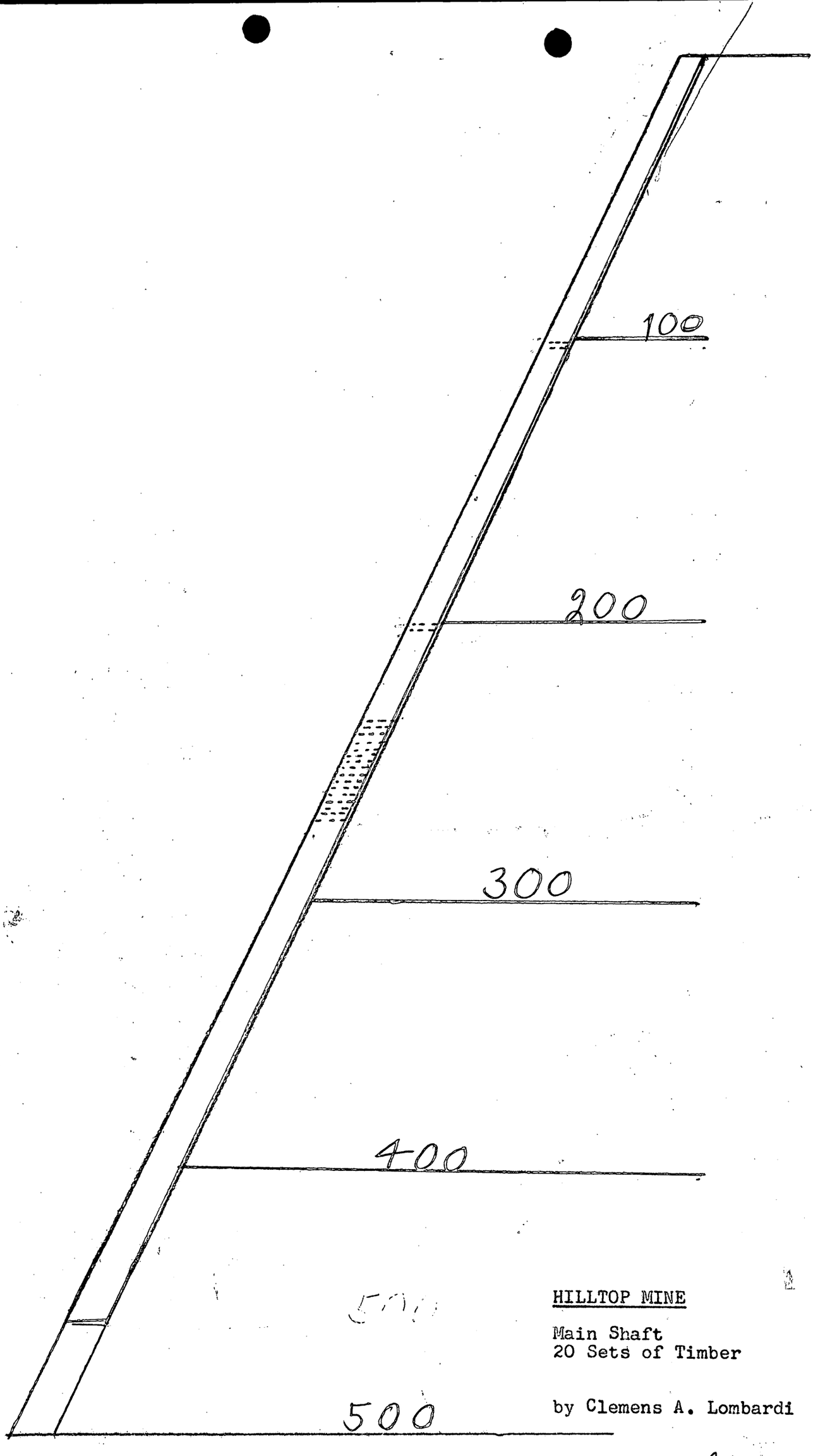

HILLTOP MINE

Main Shaft
20 Sets of Timber

by Clemens A. Lombardi

Clemens A. Lombardi

GIVE THIS MEMO TO CLEM WILL YOU LUKE?

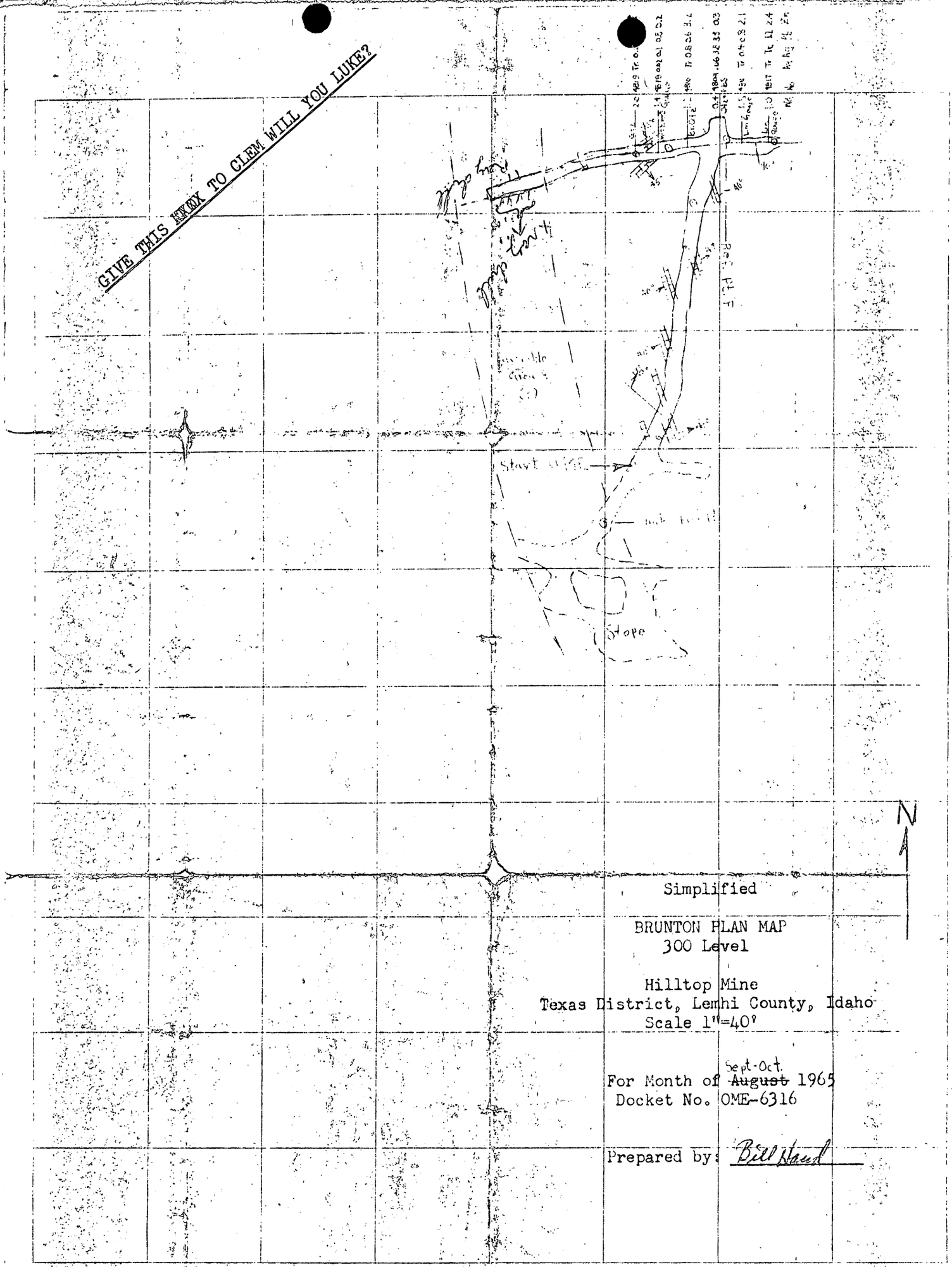

Simplified

BRUNTON PLAN MAP
300 Level

Hilltop Mine
Texas District, Lemhi County, Idaho
Scale 1"=40'

For Month of ~~August~~ Sept-Oct. 1965
Docket No. OME-6316

Prepared by: Bill Hand

J. A. Gendron Co., Spokane

K+E ALBANENE 195M TRACING PAPER

X-Ray Drilling 300 Level



HILLTOP MINE

500 LEVEL

1"---40 FEET

by Clemens A. Lombardi

Clemens A. Lombardi

MME Form 7
(2/63)

OFFICIAL FILE CO

Date	Surname	Co
9/10/69	Kirbemo	120
		120
		220

September 10, 1969

MEMORANDUM

To: The File

From: Edward C. Peterson
Office of Minerals Exploration

Subject: OME-6789 (Silver)
Hilltop Mining Company
Hilltop Mine
Lemhi County, Idaho

The Applicant has not replied to our letter of August 7, 1969. Accordingly, the subject docket is referred to the inactive file and the application considered as having been withdrawn.

Edward C. Peterson

Edward C. Peterson

cc: Director's Reading File
Mineral Resources File
OME Docket
OME Reading File
Region I
Mr. Peterson

ECPeterson/bsl 9/10/69

MME Form 7
(2/63)

OFFICIAL FILE COPY

Date	Surname	Code
8/7/69	Peterson	120
		120
8/7	cc	220
		120M

AIRMAIL

Hilltop Mining Company
110 North Main Street
Anaconda, Montana 59711

AUG 7 1969

Re: OME-6789 (Silver)
Hilltop Mining Company
Hilltop Mine
Lemhi County, Idaho

Gentlemen:

We have not received a reply to our letter of July 2 concerning the subject application for assistance.

For your information, since our letter it has become necessary for us to postpone the processing of all applications received pending definite information regarding availability of funds for the fiscal year beginning July 1, 1969. Although appropriations have not yet been made for the current year, we understand that funds will be much less than were available for the year that ended June 30, and we are authorized to operate only at the level of the anticipated reduced funds. Under this situation, action on pending applications must be postponed, as proposed contracts already drafted and awaiting execution will require more funds than are available. When we can again process applications, first priority will be given to those offering the best opportunities for making significant discoveries.

We regret that we must take this action; however, if you wish to submit the additional information requested, and when circumstances permit, we will continue to process your application within the limitations stated above.

If we do not receive a reply from you within 30 days from the date of this letter, we must assume that you are no longer interested in your application and we shall consider it as having been withdrawn.

Sincerely yours,

Harold Kirkemo (gla)

Harold Kirkemo, Chief
Office of Minerals Exploration

cc: Director's Reading File
Mineral Resources File
OME Docket
OME Reading File
Region I
Mr. Peterson

ECPeterson/bsl 8/7/69

MME Form 7
(2/63)

OFFICIAL FILE COPY

Date	Surname	Code
7/2/69	Peterson	120
		120
7/2	cc	220
		120M

AIRMAIL

JUL 2 1969

Hilltop Mining Company
110 North Main Street
Anaconda, Montana 59711

Re: OME-6789 (Silver)
Hilltop Mining Company
Hilltop Mine
Lemhi County, Idaho

Gentlemen:

On May 8 we wrote you outlining certain information which is necessary to continue the processing of your application. To date, we have not received these data. Will you please inform us of your plans regarding the application. If you have decided not to pursue it further, please so inform us.

Sincerely yours,

Harold Kirkemo (gla)

Harold Kirkemo, Chief
Office of Minerals Exploration

cc: Director's Reading File
Economic Geology File
OME Docket
OME Reading File
Region I
Mr. Peterson

ECPeterson/bsl 7/2/69

MME Form 7
(2/63)

OFFICIAL FILE COPY

Date	Surname	Code
5/8/69	Peterson	120
		120
5/8	cal	220
		120M

MAY 8 1969

AIRMAIL

Hilltop Mining Company
110 North Main Street
Anaconda, Montana 59711

Re: OME-6789 (Silver)
Hilltop Mining Company
Hilltop Mine
Lemhi County, Idaho

Gentlemen:

A preliminary review of your application for financial assistance indicates that the following additional information is needed before we can continue its processing.

In the event of an exploration contract, state how you propose to furnish your share of the project costs. We find that allowances for the use of an Operator's equipment on an OME project plus any services that he might contribute are usually not sufficient to cover his share of the costs. For each piece of equipment used the Operator is compensated by allowing depreciation to the extent of 1/60th of its fair market value or its book value, whichever is less, for each month used. If the equipment is rented, a fair rental charge per month is allowed.

In addition, the Government pays its share of the costs at the end of each month after a voucher for the costs incurred has been submitted and approved. It usually takes two or three weeks to process such a voucher. An Applicant, therefore, should have sufficient funds readily available to pay all the costs of the project for the first two or three months.

Furnish copies of your letters to the two banks requesting an exploration loan. The letters should state the amount of the loan (estimated Government participation), purpose, date, and terms requested. This requirement cannot be waived.

Supply assays of channel samples taken across the vein on the 300 level at not more than 10-foot intervals between the area where sample 4819 (shown on 300 level plan map) was taken and the present face. In addition to furnishing copies of the assay certificates, the location and widths of the sample should be shown on the plan map.

Your previous Government contract provided for 100 feet of x-ray drilling to test the structure on the 500 level, but the hole was never drilled. If exploration is warranted, we suggest that you again consider drilling this hole as an initial step in lieu of the proposed drifting and sinking. If results were favorable other means of exploration could than be considered. We would appreciate your comments regarding this suggestion.

We shall be pleased to consider your application further upon receipt of the requested information. Nothing in this letter should be construed as a commitment by the Government to grant an exploration contract.

Sincerely yours,

Harold Kirkemo (gfa)

Harold Kirkemo, Chief
Office of Minerals Exploration

cc: Director's Reading File
Economic Geology File
OME Docket
OME Reading File
Region I
Mr. Peterson

ECPetefson/bsl 5/8/69

May 2, 1969

Hilltop Mining Company
110 North Main Street
Anaconda, Montana 59711

Subject: OME-6789

Gentlemen:

Your application for exploration assistance, undated, submitted to our office at Spokane, Washington, has been assigned Docket No. OME-6789.

Please identify all future correspondence relating to your application by this docket number.

Sincerely yours,

Harold Kirkemo
Chief, Office of
Minerals Exploration

Copy to R-I