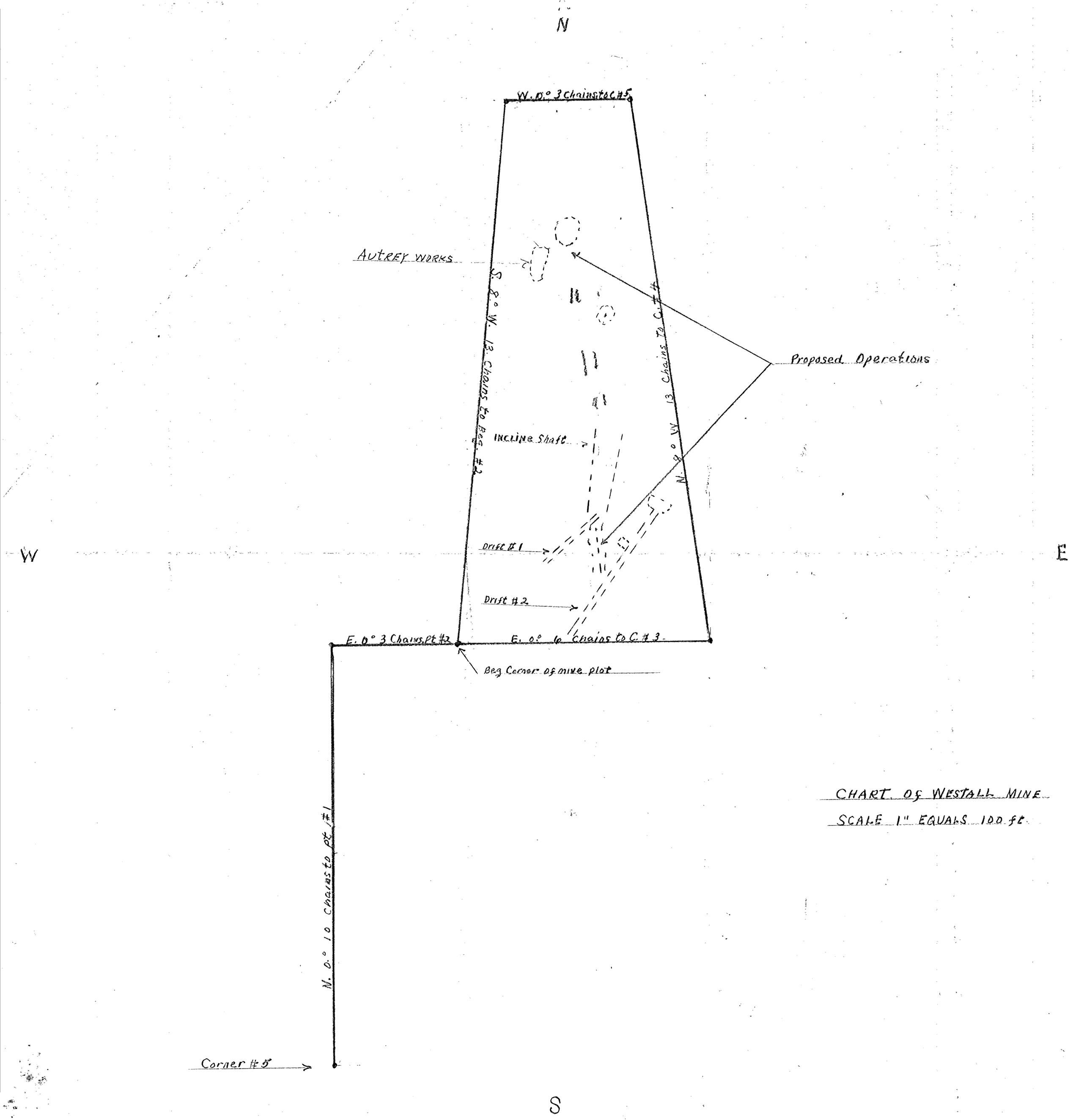
N
W. 0° 3 Chains to C #5
Autrey Works
S. 8° W. 13 Chains to Beg. #2
N. 8° W. 13 Chains to C #4
Proposed Operations
Incline Shaft
Drift #1
Drift #2
W
E
E. 0° 3 Chains Pt #2
E. 0° 6 Chains to C #3
Beg Corner of mine plot
N. 0° 10 Chains to pt #1
Corner #5
S
CHART OF WESTALL MINE
SCALE 1" EQUALS 100 ft.

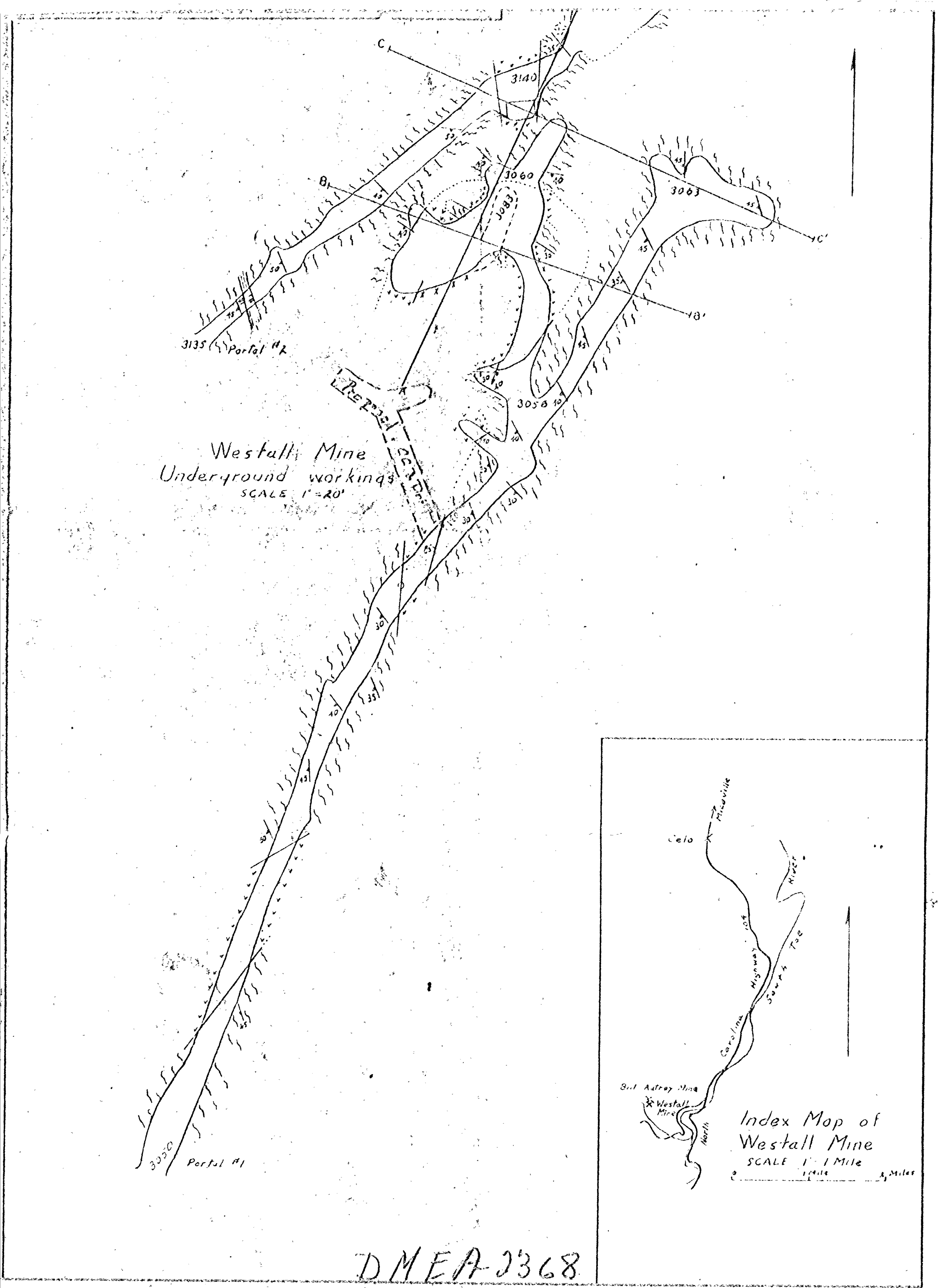
Westall Mine
Underground workings
SCALE 1" = 20'
Portal #2
Portal #1
3140
3060
3063
3058
3135
3050
Index Map of
Westall Mine
SCALE 1" = 1 Mile
Westall Mine
Carolina
Highway 104
South Fork
North

DMEA-2368

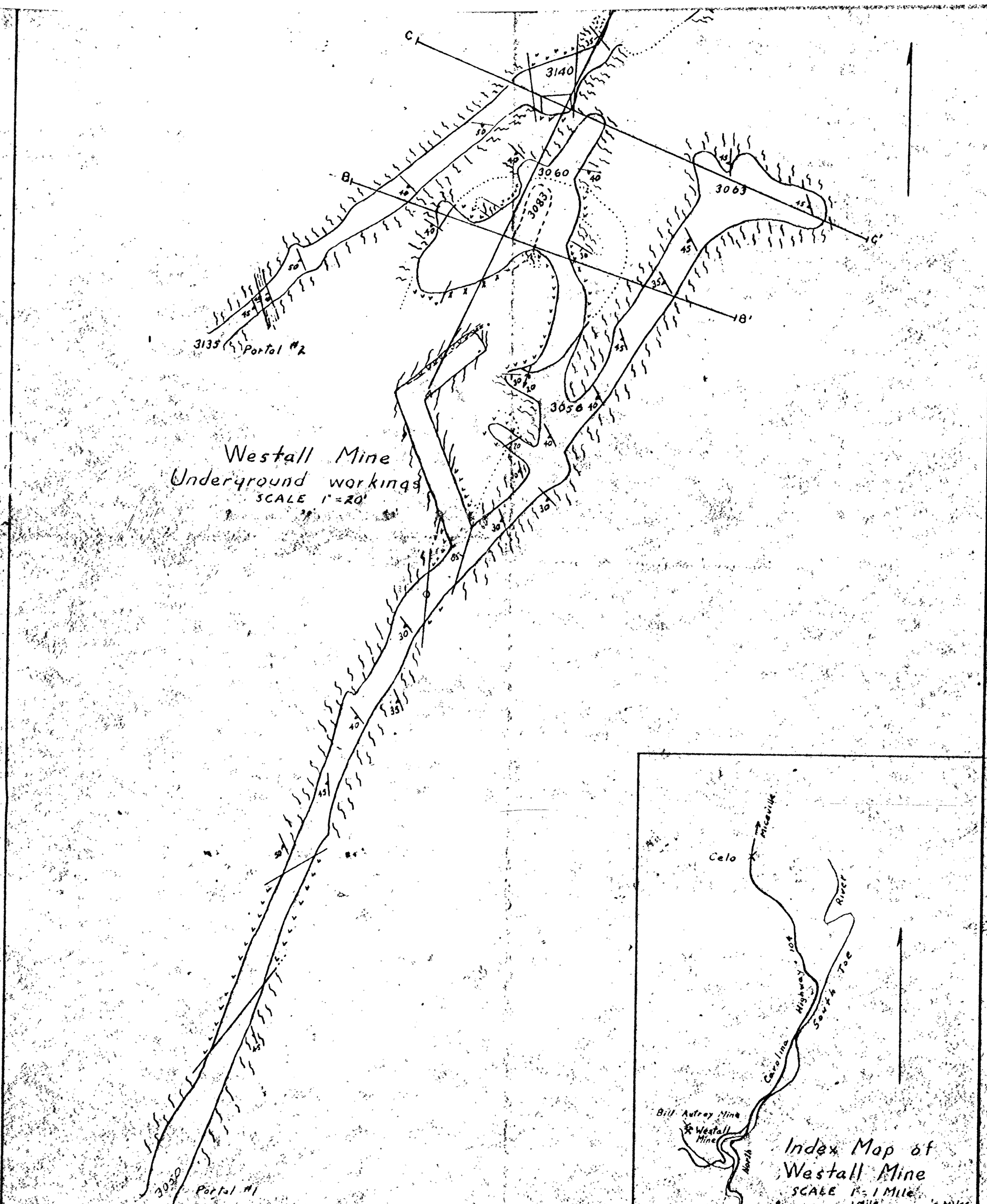
C
C'
B
B'
3140
3060
3083
3063
3135
Portal #2
3056
Westall Mine
Underground workings
SCALE 1" = 20'
3030
Portal #1
Celo
Micaville
River
South Toe
Carolina
Highway 104
Bill Autrey Mine
Westall Mine
North
Index Map of
Westall Mine
SCALE 1" = 1 Mile
1 Mile
½ Miles

DMEA-2368