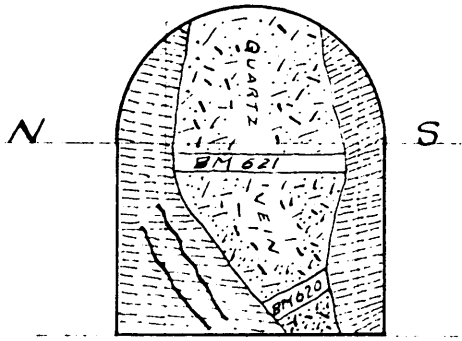

Gray Quartzite

Quartz-Sulfides

Quartz Seams

SECTION

FACE NE DRIFT

ON JULY 14, 1953

COMET MINES, INC.

LINCOLN COUNTY, NEVADA

Contract No. Idm-E 295

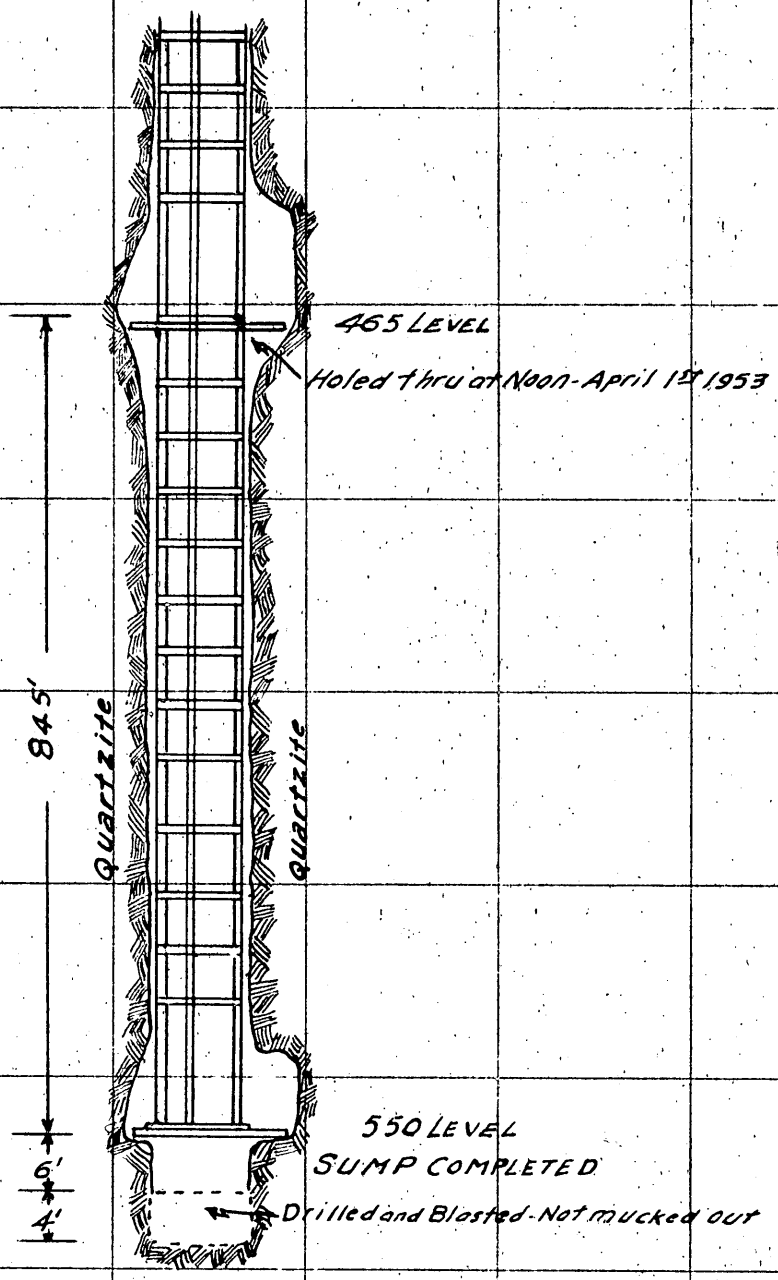

COMET MINES, Inc.

Shaft section Completed From 550 Level to Surface

Contract Idm-E 295

Scale: 1 inch = 20 Ft.

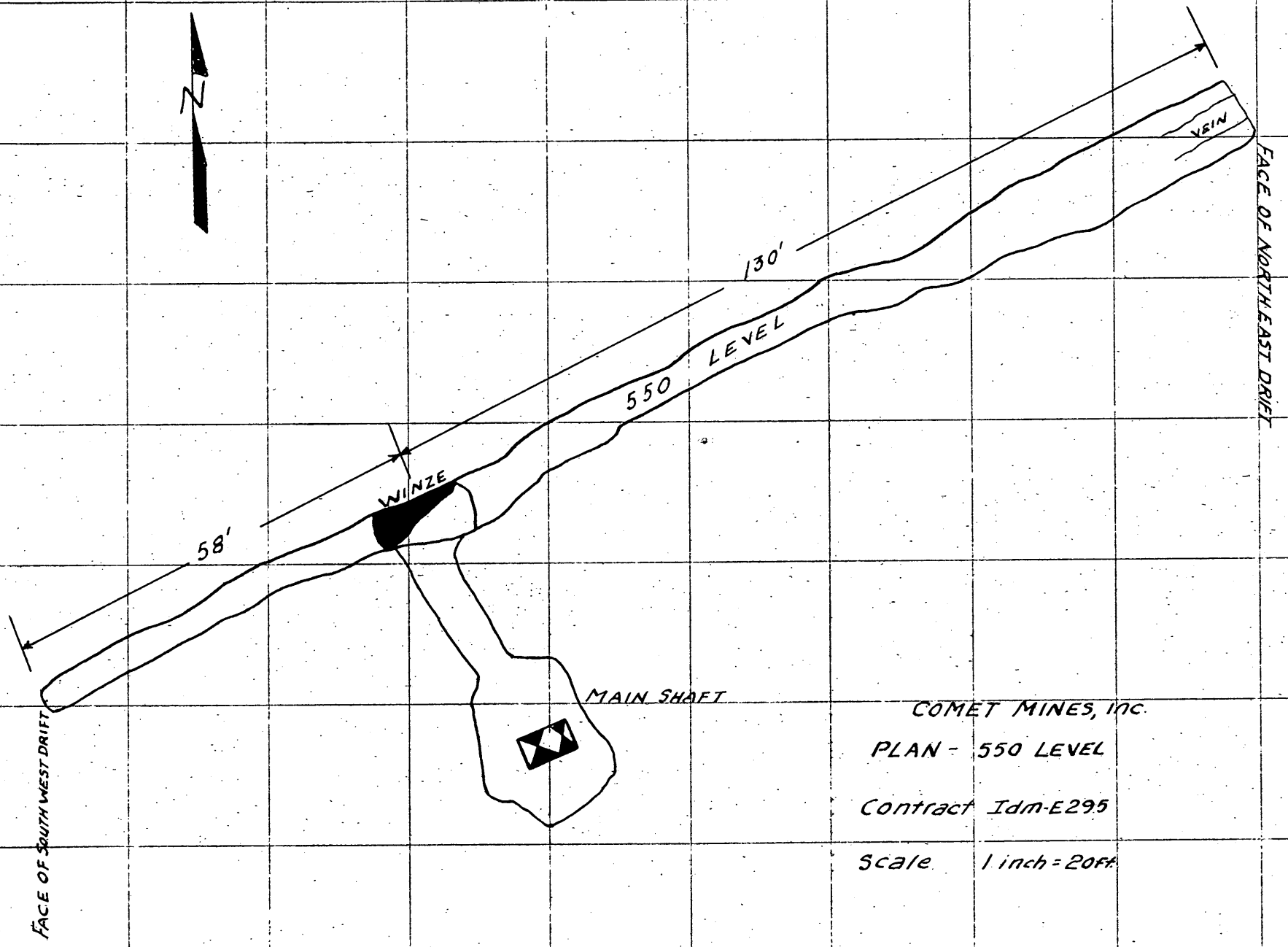

COMET MINES, INC.

PLAN - 550 LEVEL

Contract Idm-E295

Scale 1 inch = 20ft

"ALBANENE" NO. 195M K.E.CO., N.Y.
REG. U.S. PAT. OFF.

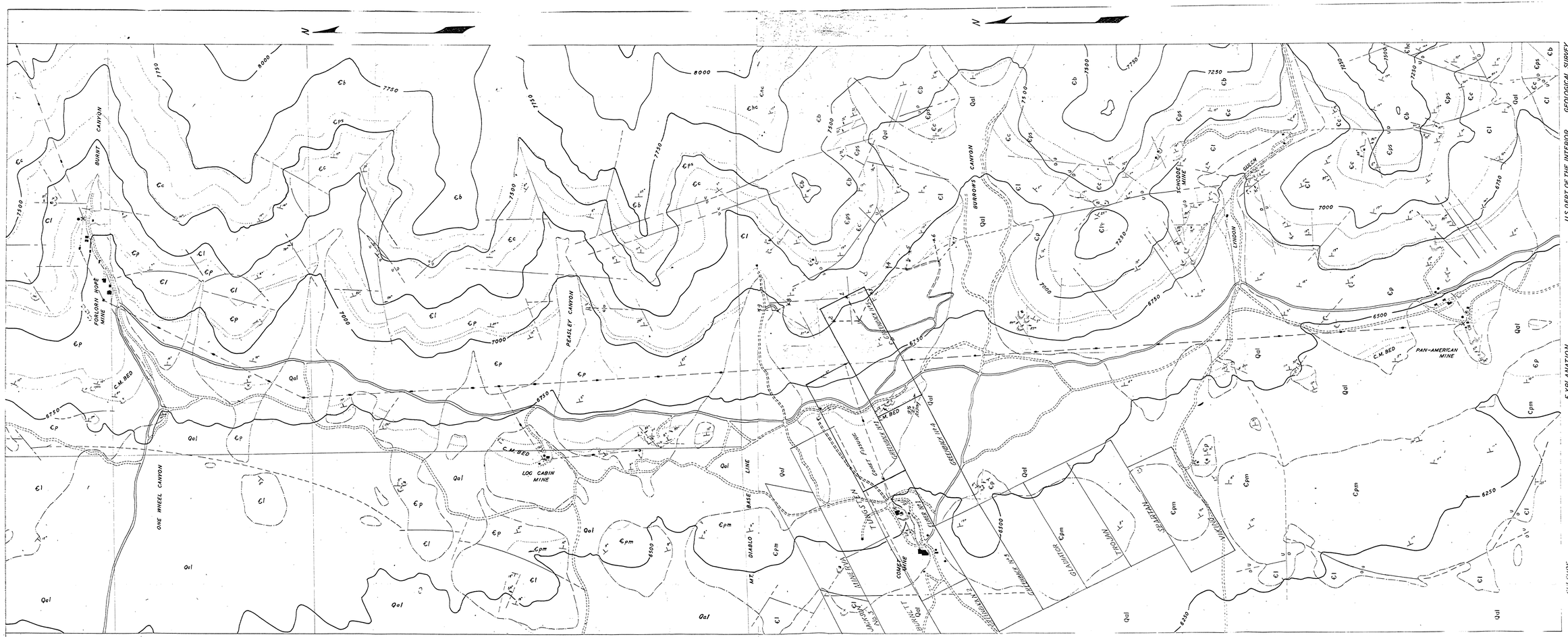

REVISIONS	REFERENCES	Conformation of C-1053	DRAWN	COMBINED METALS REDUCTION CO.
			TRACED R.R. Dick 12-18-46	PIOCHE, NEVADA TRACING OF U
			CHECKED	
			APPROVED	

REVISIONS	REFERENCES		DRAWN	COMBINED METALS REDUCTION CO.
			TRACED M. Dart	PIOCHE, NEVADA TRACING OF U.S.G.S. MAP
			CHECKED	
			APPROVED	

1=500
1053

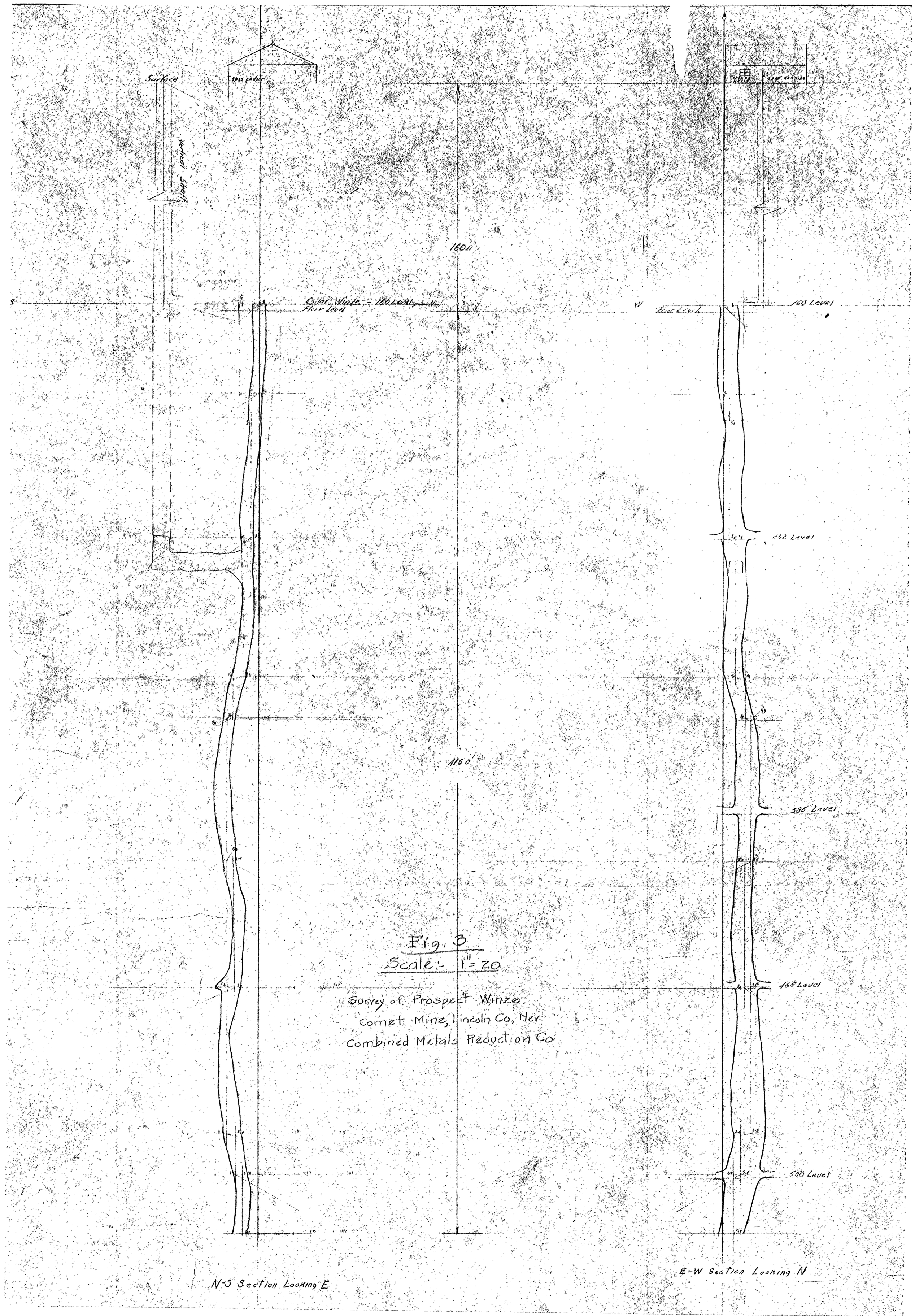

Fig. 3
Scale:- 1" = 20'

Survey of Prospect Winze
Comet Mine, Lincoln Co, Nev
Combined Metals Reduction Co

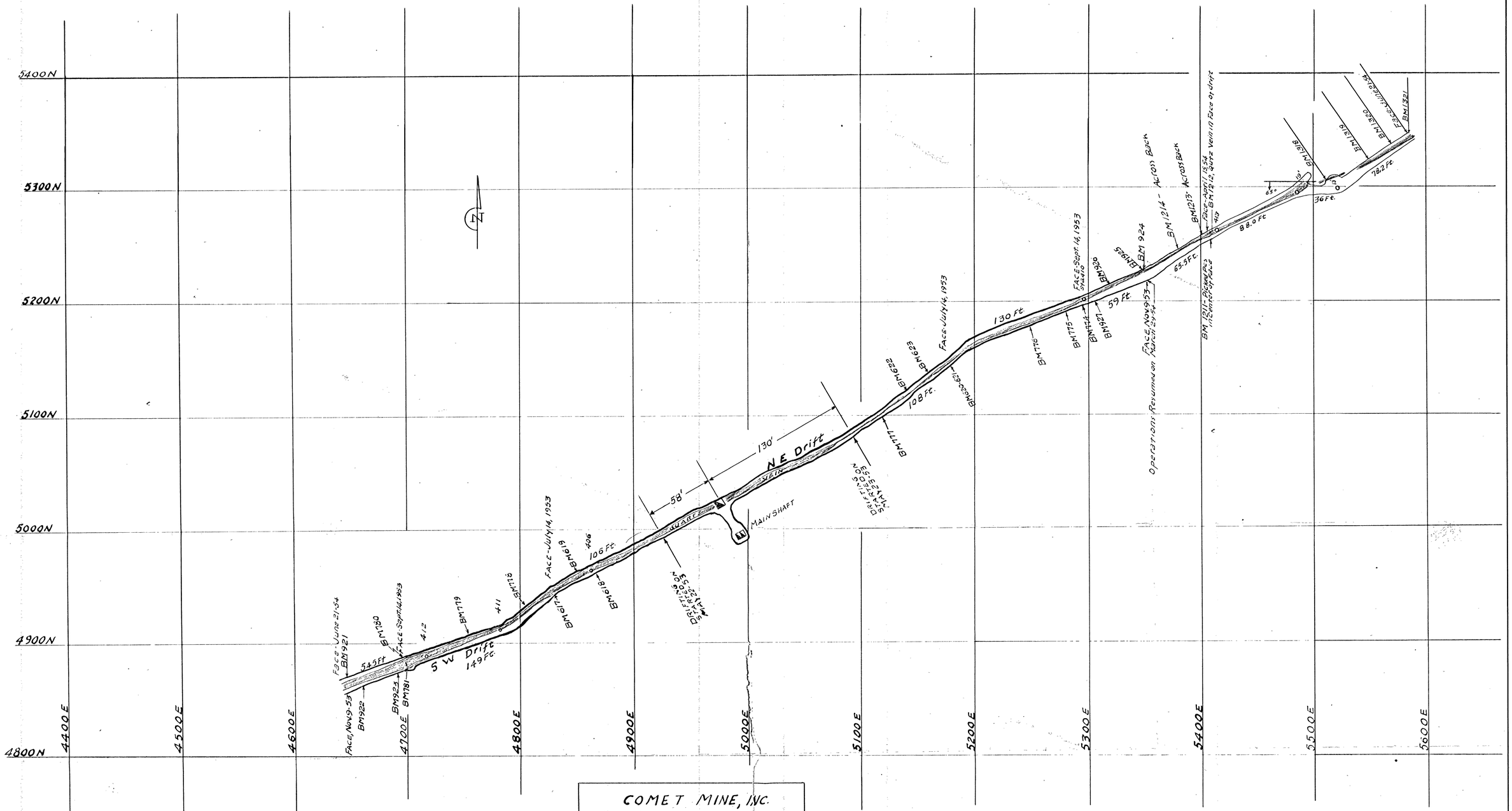

COMET MINE, INC.
LINCOLN COUNTY, NEVADA
PLAN - 465 LEVEL
CONTRACT No. Idm-E295
Scale: 1" = 50'

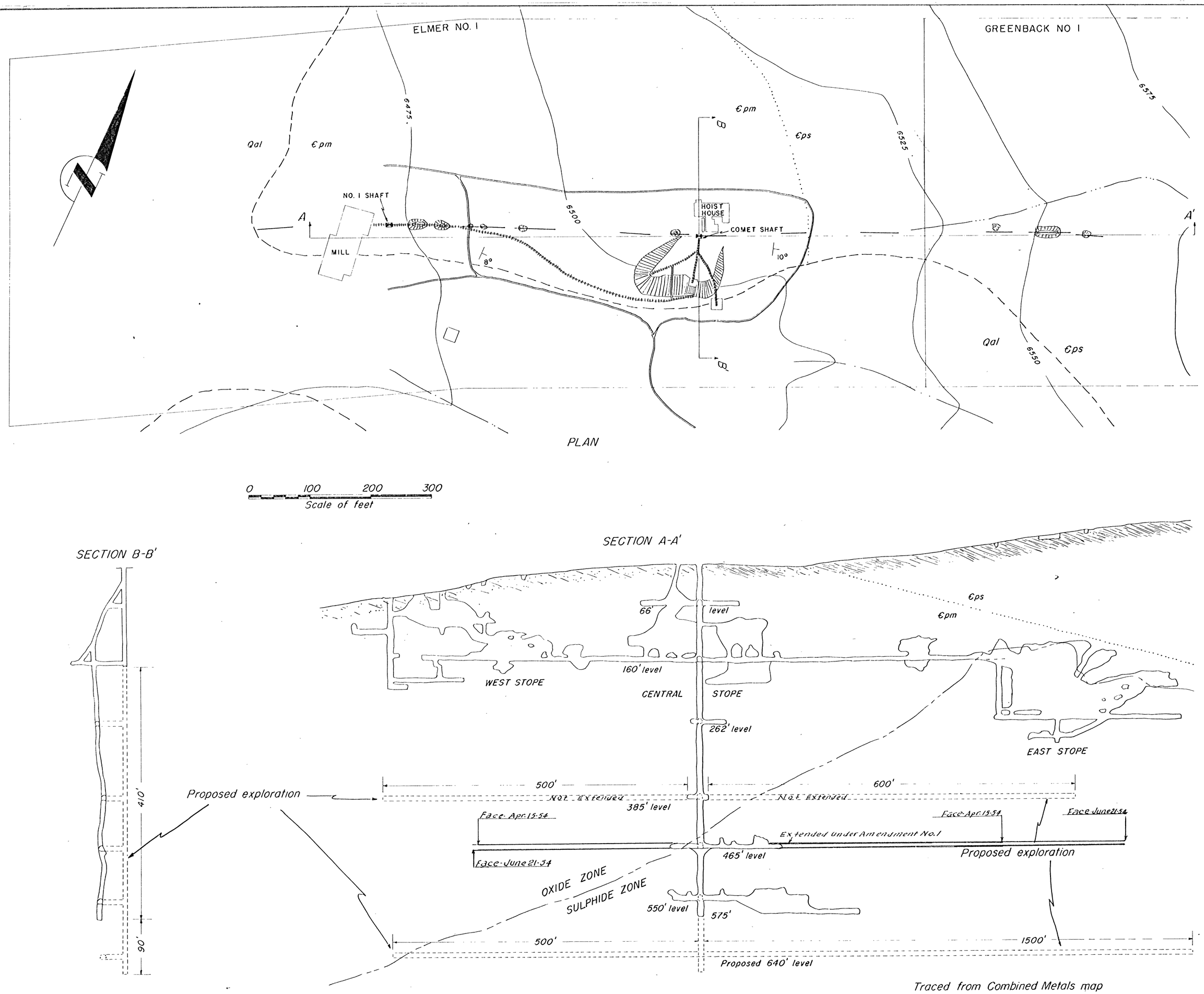

Figure 2- Plan and sections, Comet Mine

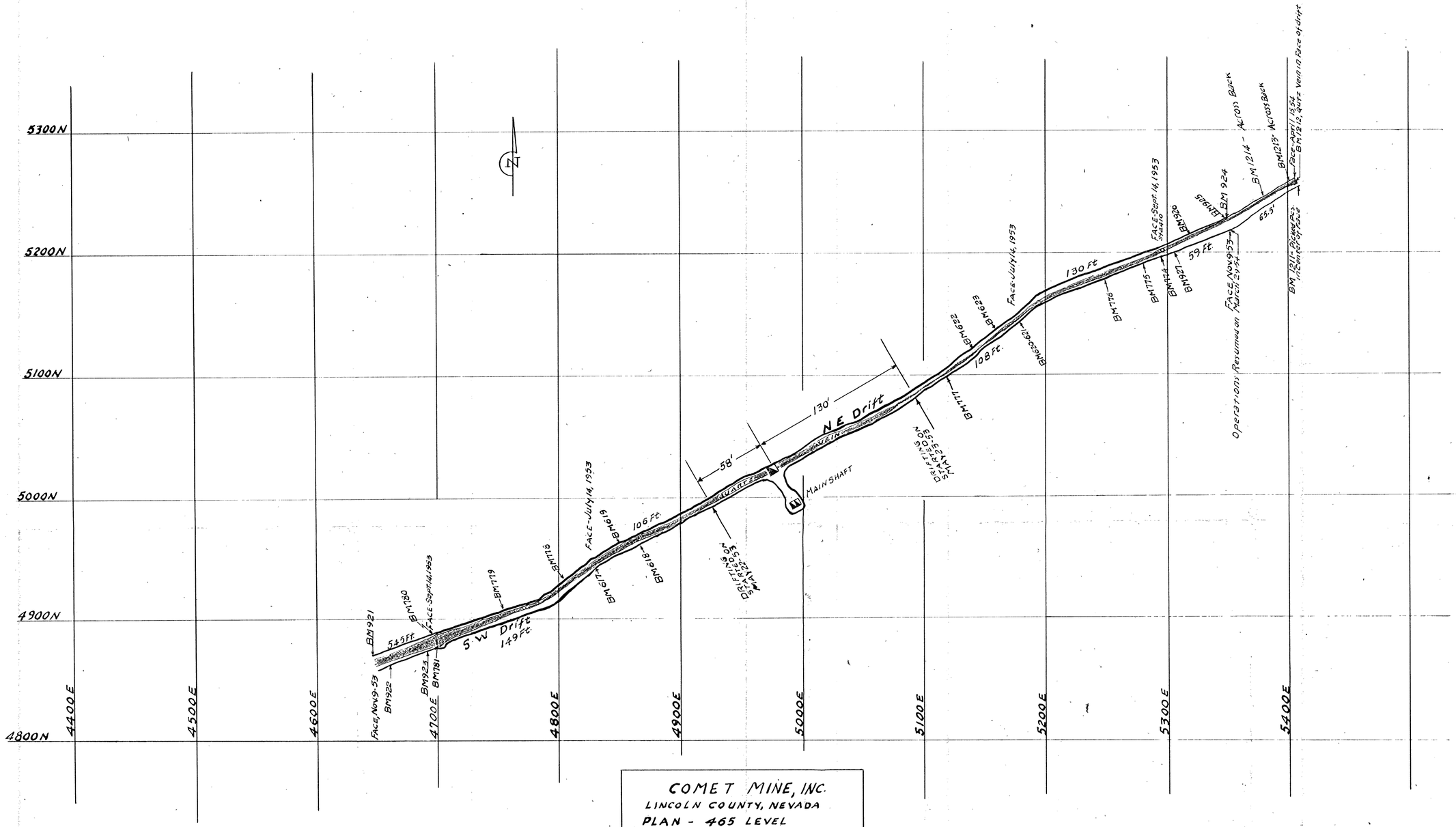

COMET MINE, INC.
LINCOLN COUNTY, NEVADA
PLAN - 465 LEVEL
CONTRACT No. Idm-E295
Scale: 1" = 50'

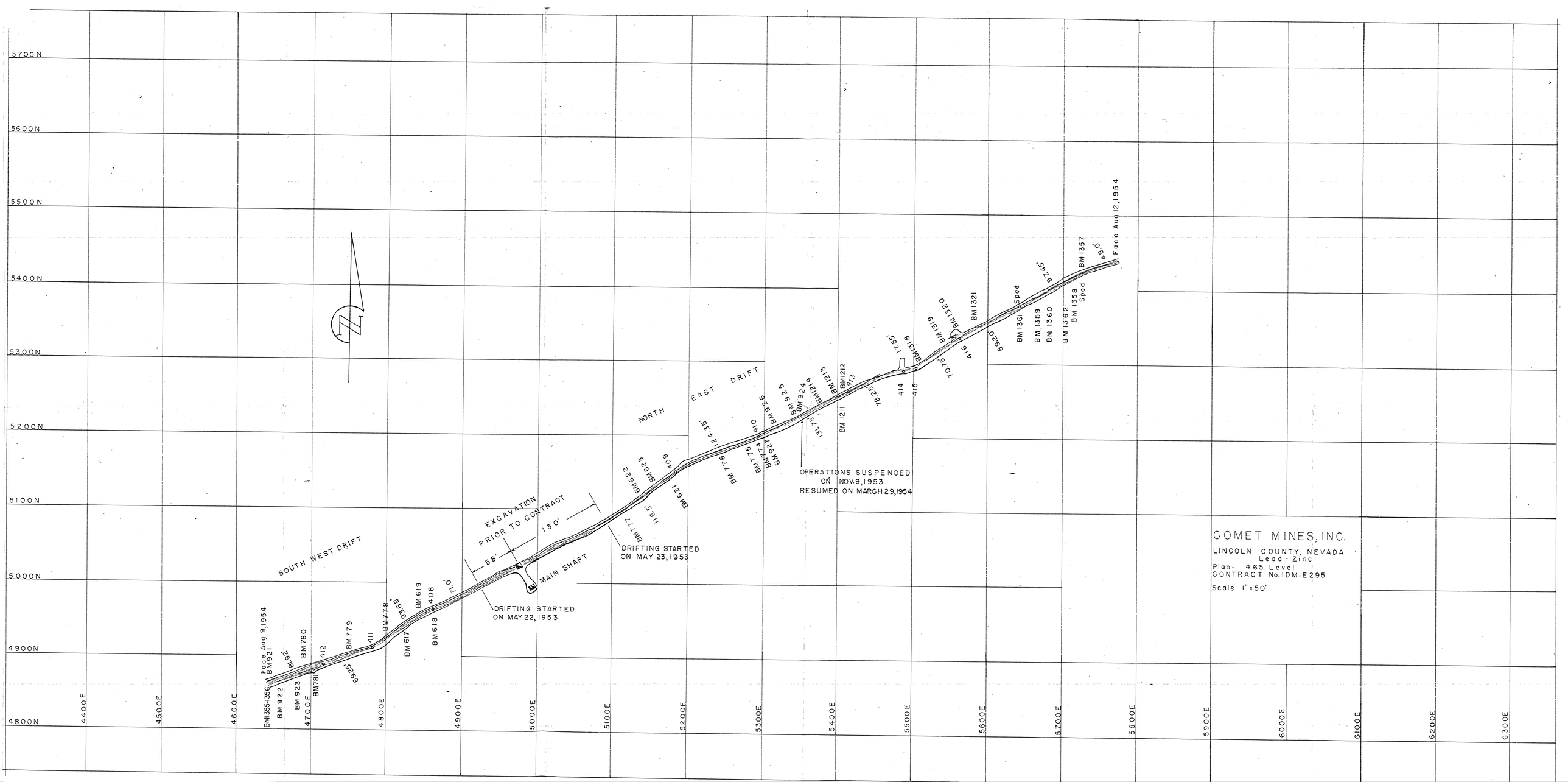
COMET MINES, INC.
LINCOLN COUNTY, NEVADA
Lead - Zinc
Plan- 465 Level
CONTRACT No. IDM-E295
Scale 1"=50'
SOUTH WEST DRIFT
NORTH EAST DRIFT
EXCAVATION PRIOR TO CONTRACT
130'
58'
MAIN SHAFT
DRIFTING STARTED ON MAY 22, 1953
DRIFTING STARTED ON MAY 23, 1953
OPERATIONS SUSPENDED ON NOV. 9, 1953
RESUMED ON MARCH 29, 1954
Face Aug 9, 1954
Face Aug 12, 1954
BM 1355-1356
BM 922
BM 923
BM 780
BM 781
BM 779
BM 617
BM 618
BM 619
BM 778
BM 621
BM 622
BM 623
BM 776
BM 775
BM 774
BM 927
BM 926
BM 925
BM 1211
BM 1212
BM 1213
BM 1214
BM 1318
BM 1319
BM 1320
BM 1321
BM 1361
BM 1359
BM 1360
BM 1362
BM 1358
BM 1357
Spad
5700N
5600N
5500N
5400N
5300N
5200N
5100N
5000N
4900N
4800N
4400E
4500E
4600E
4700E
4800E
4900E
5000E
5100E
5200E
5300E
5400E
5500E
5600E
5700E
5800E
5900E
6000E
6100E
6200E
6300E

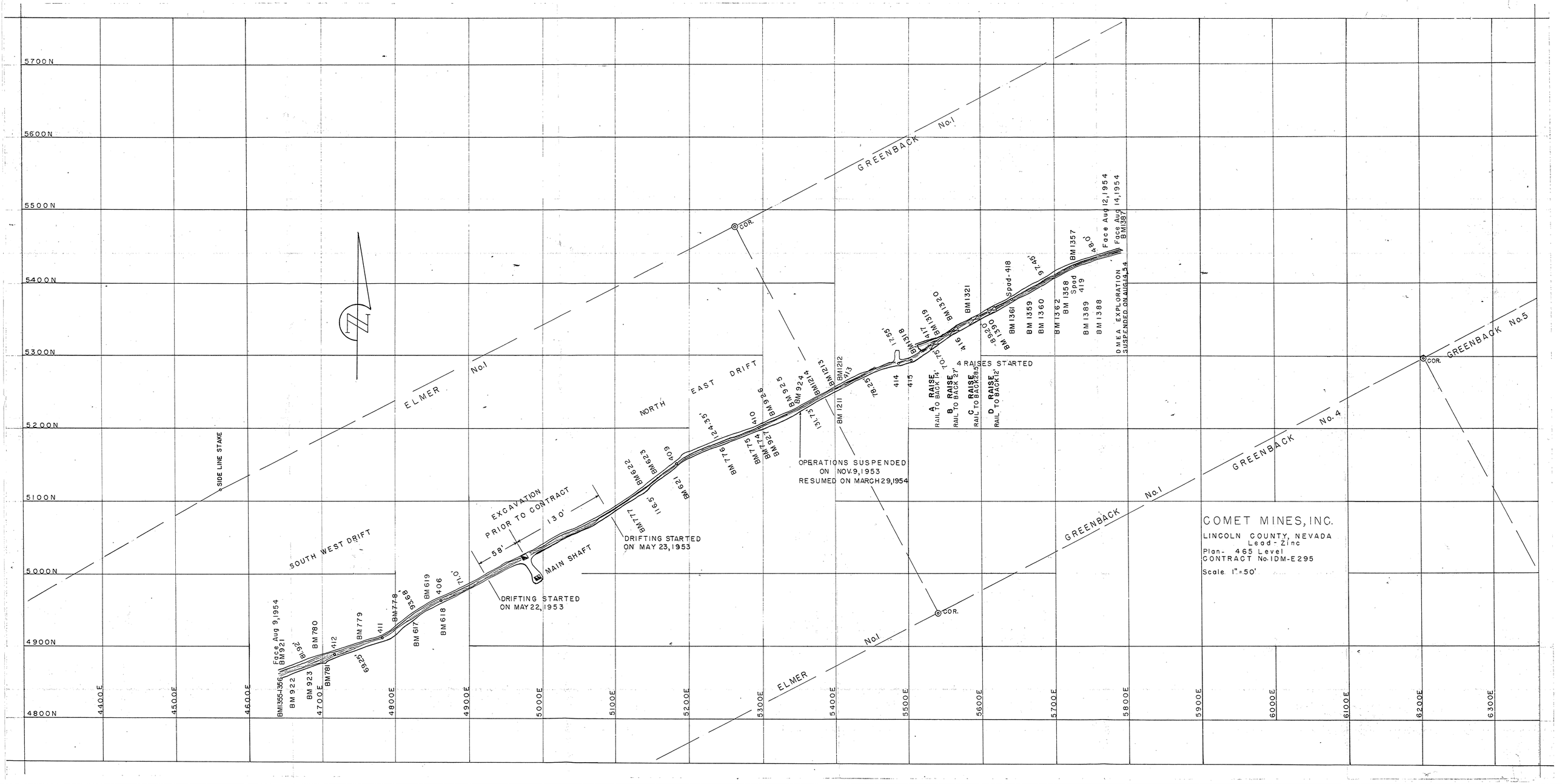
COMET MINES, INC.
LINCOLN COUNTY, NEVADA
Lead-Zinc
Plan- 465 Level
CONTRACT No. IDM-E295
Scale 1"=50'
GREENBACK No.1
GREENBACK No.4
GREENBACK No.5
ELMER No.1
COR.
SIDE LINE STAKE
SOUTH WEST DRIFT
NORTH EAST DRIFT
EXCAVATION PRIOR TO CONTRACT
130'
58'
MAIN SHAFT
DRIFTING STARTED ON MAY 22, 1953
DRIFTING STARTED ON MAY 23, 1953
OPERATIONS SUSPENDED ON NOV. 9, 1953
RESUMED ON MARCH 29, 1954
4 RAISES STARTED
A RAISE, RAIL TO BACK 14'
B RAISE, RAIL TO BACK 27'
C RAISE, RAIL TO BACK 29.5'
D RAISE, RAIL TO BACK 12'
D.M.E.A. EXPLORATION SUSPENDED ON AUG 14, 1954
Face Aug 9, 1954
Face Aug 12, 1954
Face Aug 14, 1954
BM 921
BM 922
BM 923
BM 780
BM 781
BM 779
BM 778
BM 617
BM 618
BM 619
BM 621
BM 622
BM 623
BM 774
BM 775
BM 776
BM 777
BM 924
BM 925
BM 926
BM 927
BM 1211
BM 1212
BM 1213
BM 1214
BM 1318
BM 1319
BM 1320
BM 1321
BM 1357
BM 1358
BM 1359
BM 1360
BM 1361
BM 1362
BM 1388
BM 1389
BM 1390
Spad 418
Spad 419
4400E
4500E
4600E
4700E
4800E
4900E
5000E
5100E
5200E
5300E
5400E
5500E
5600E
5700E
5800E
5900E
6000E
6100E
6200E
6300E
5700N
5600N
5500N
5400N
5300N
5200N
5100N
5000N
4900N
4800N

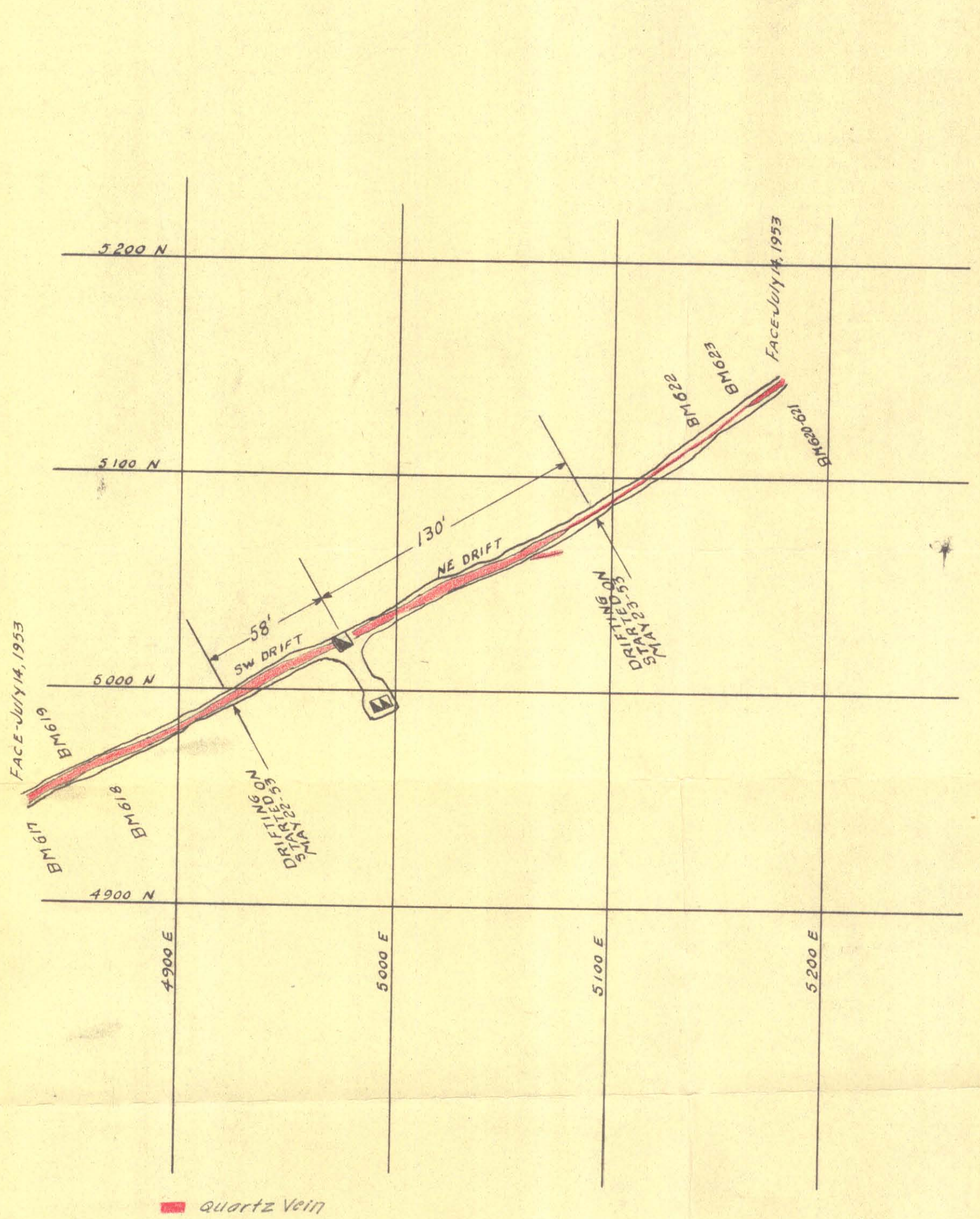

COMET MINES, INC.

LINCOLN COUNTY, NEVADA

PLAN - 465 LEVEL

CONTRACT No. Idm-E295

Scale: 1" = 50 Ft.

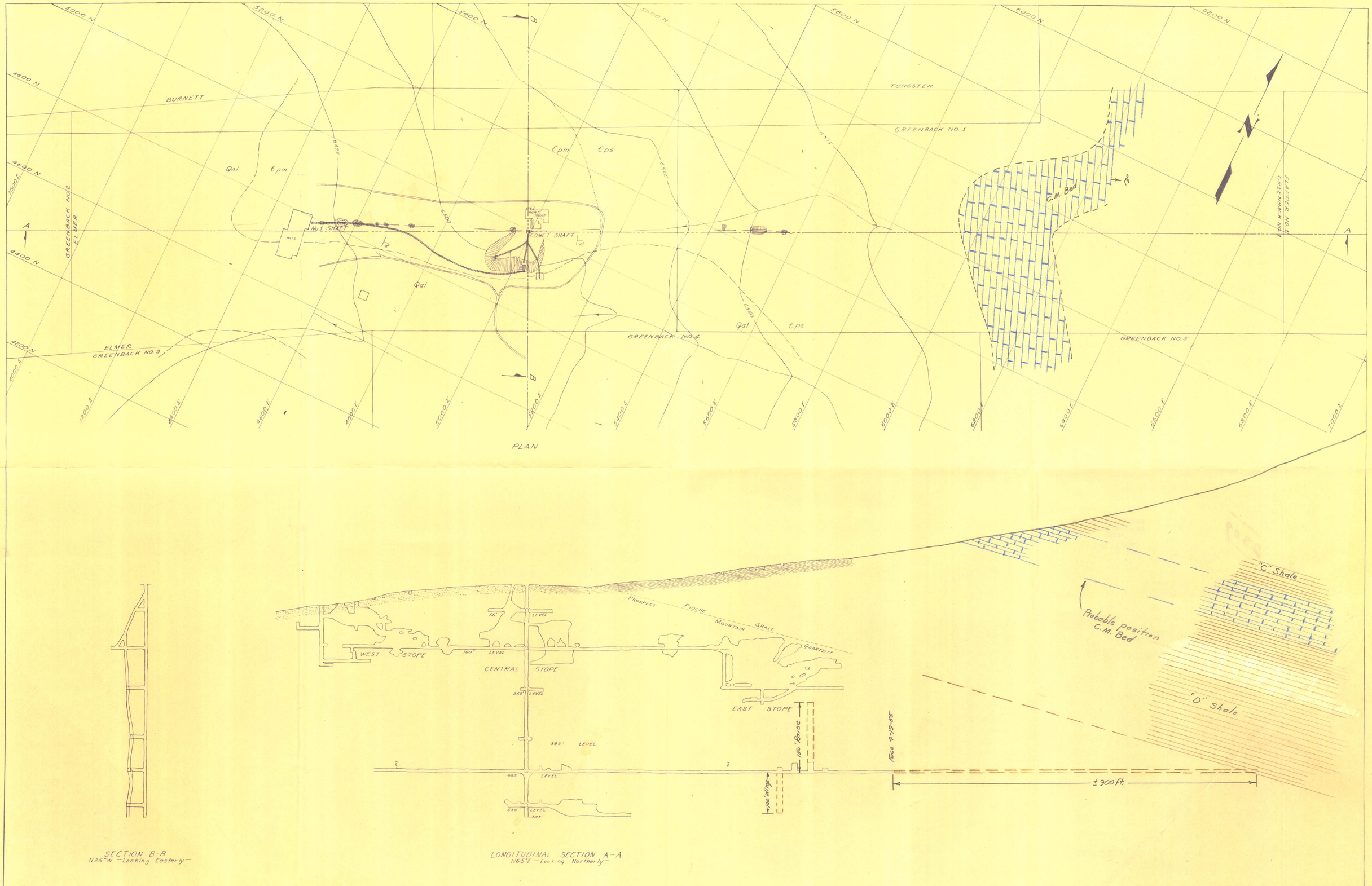

REVISIONS		REFERENCES	C-1087	DRAWN Schrader	1-25-58	COMBINED METALS REDUCTION CO. PIOCHE, NEV.	COMET MINE SURFACE PLAN and SECTIONS
				TRACED			SCALE 1"=100'
				CHECKED			D-1230
				APPROVED			

SALT LAKE BLUE

PLAN



SECTION B-B
N25°W —Looking Easterly—

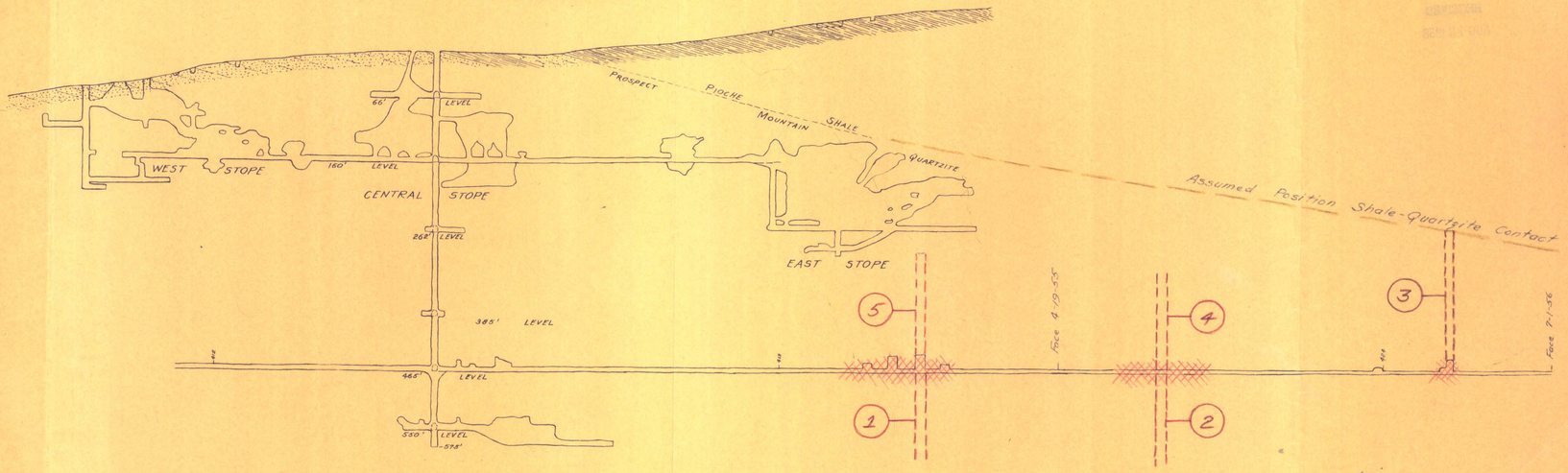

LONGITUDINAL SECTION A-A
N65°E —Looking Northerly—

Docket No. DME 4 2309

REVISIONS	REFERENCES: C-1087	WORK: DRAWN Schrader 4-25-58	COMBINED METALS REDUCTION CO. PIOCHE, NEV.	COMET MINE SURFACE PLAN and SECTIONS	SCALE 1"=100'	D-1230
		TRACED				
		CHECKED				
		APPROVED				

SALT LAKE BLUE

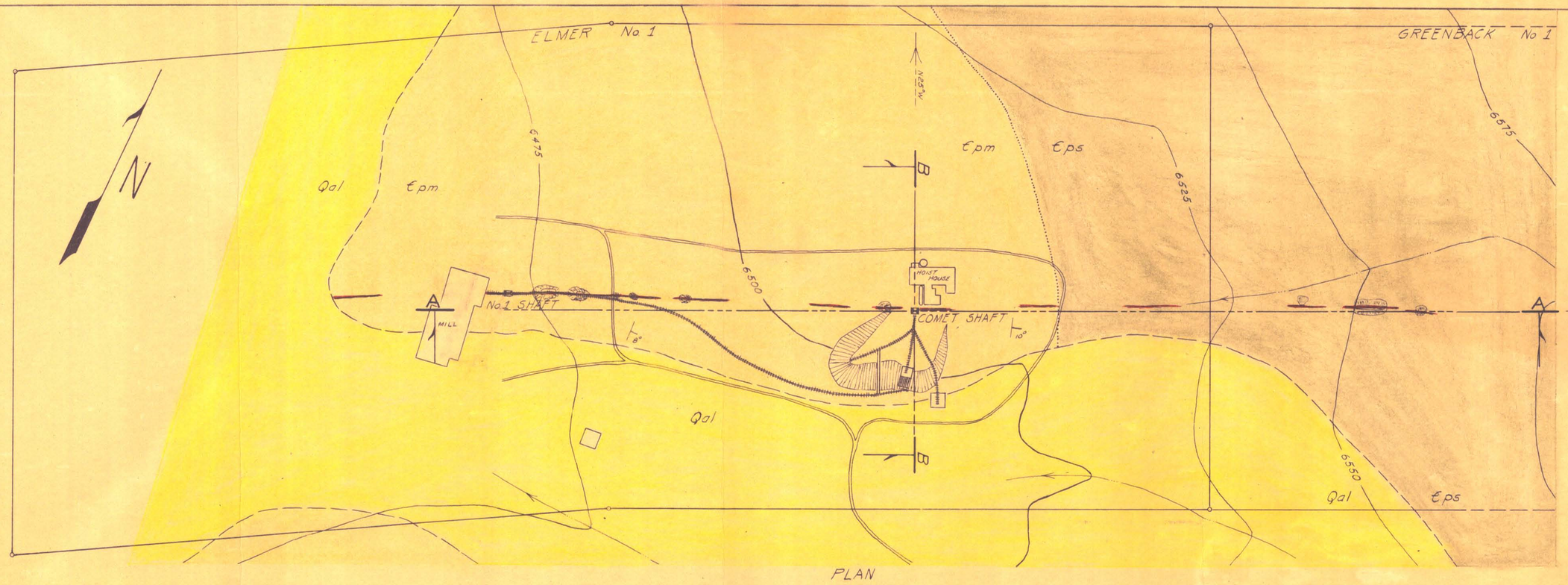

PLAN

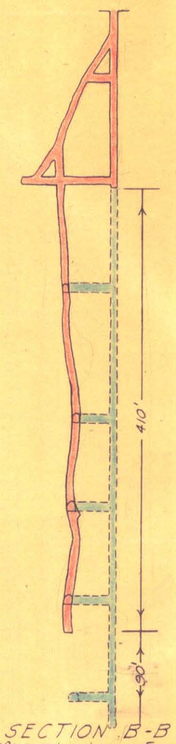

SECTION B-B
N25°W —Looking Easterly—

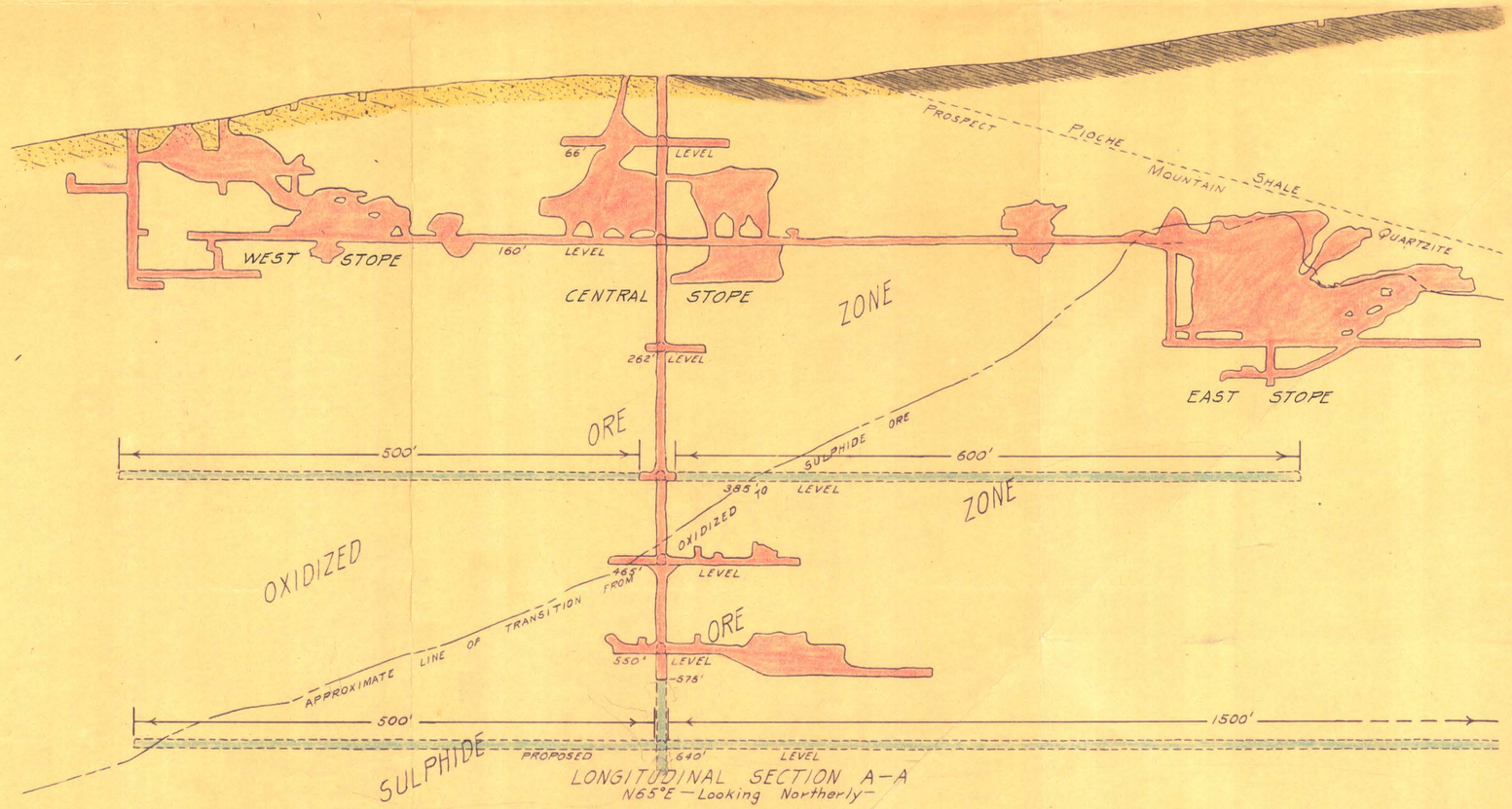

LONGITUDINAL SECTION A-A
N65°E —Looking Northerly—

PRESENT WORKINGS
PROPOSED EXPLORATION

REVISIONS

REFERENCES

WORK		
DRAWN	R H GODBE	5-23-51
TRACED		
CHECKED		
APPROVED		

COMBINED METALS REDUCTION CO.
PIOCHE, NEVADA

COMET MINE
PLAN AND SECTIONS
SHOWING
PROPOSED EXPLORATION

SCALE 1" = 100'

C-1087

Salt Lake Blue

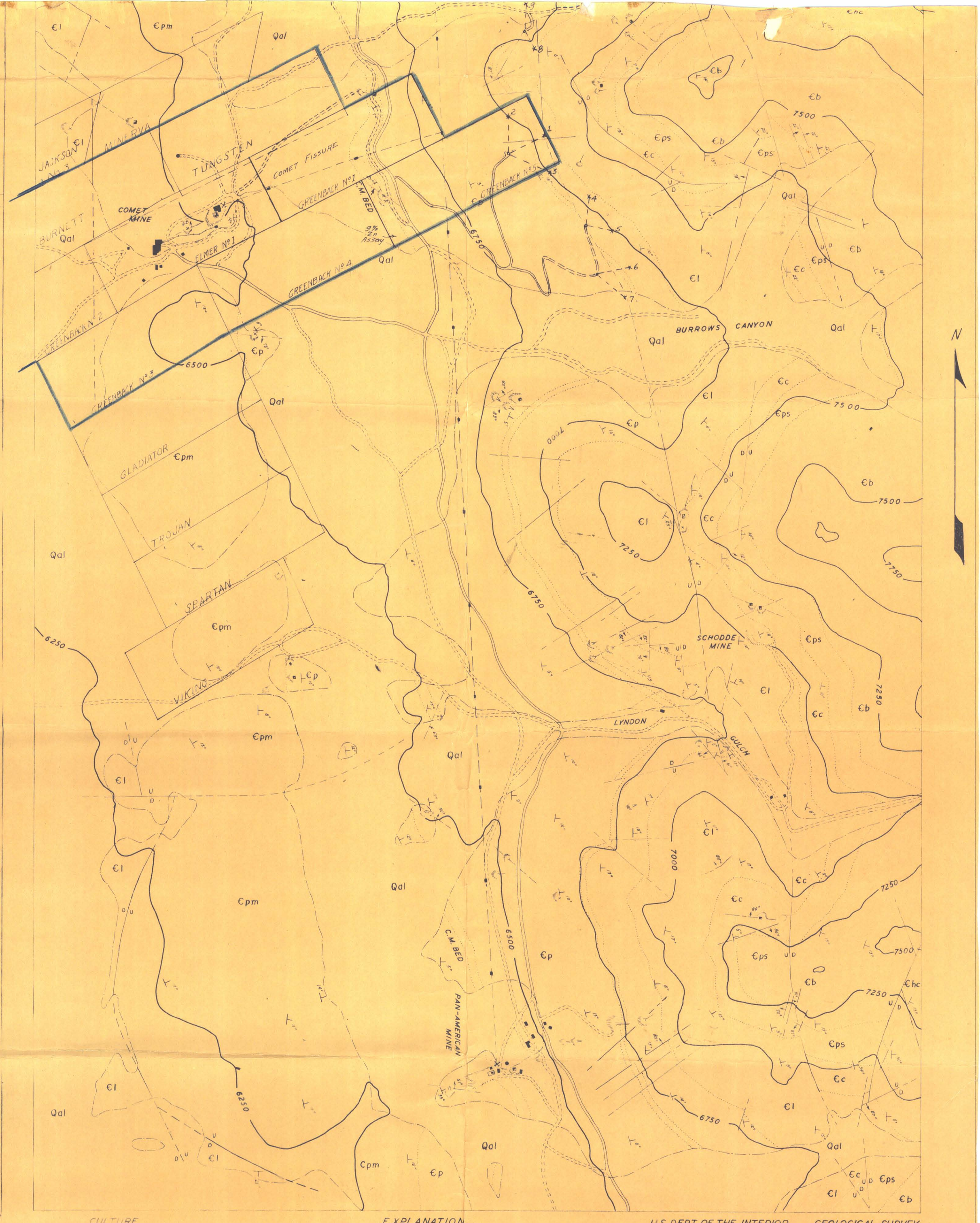

REVISIONS

REFERENCES

WORK

DRAWN
TRACED
CHECKED
APPD.
12-16-46

COMBINED METALS REDUCTION CO.

PIOCHE NEVADA

TRACING

U.S.G.S. MAP

10

CULTURE

PIT

TRENCH & DUMP

TUNNEL

POWER LINE & SUBSTATION

BEDDING

FAULTS

EDGE OF ALLUVIUM

SEDIMENTARY CONTACT

EXPLANATION

Qal	ALLUVIUM	Єc	CHISHOLM SHALE
Єhc	HIGHLAND PEAK LMS.	Єl	LYNDON LMS.
Єb	BURROWS DOLOMITE	Єp	PIOCHE SHALE WITH LMS.
Єps	PEASLEY LMS.	Єpm	PROSPECT MTN. QUARTZITE

U.S. DEPT OF THE INTERIOR GEOLOGICAL SURVEY

GEOLOGIC MAP OF THE COMET AREA

PIOCHE, NEVADA

FEET 0 500 1000 1500 FEET

Contour interval 50 feet

Topography & Geology by C.D. Campbell and J.A. Reinemund

1943

Property included in project