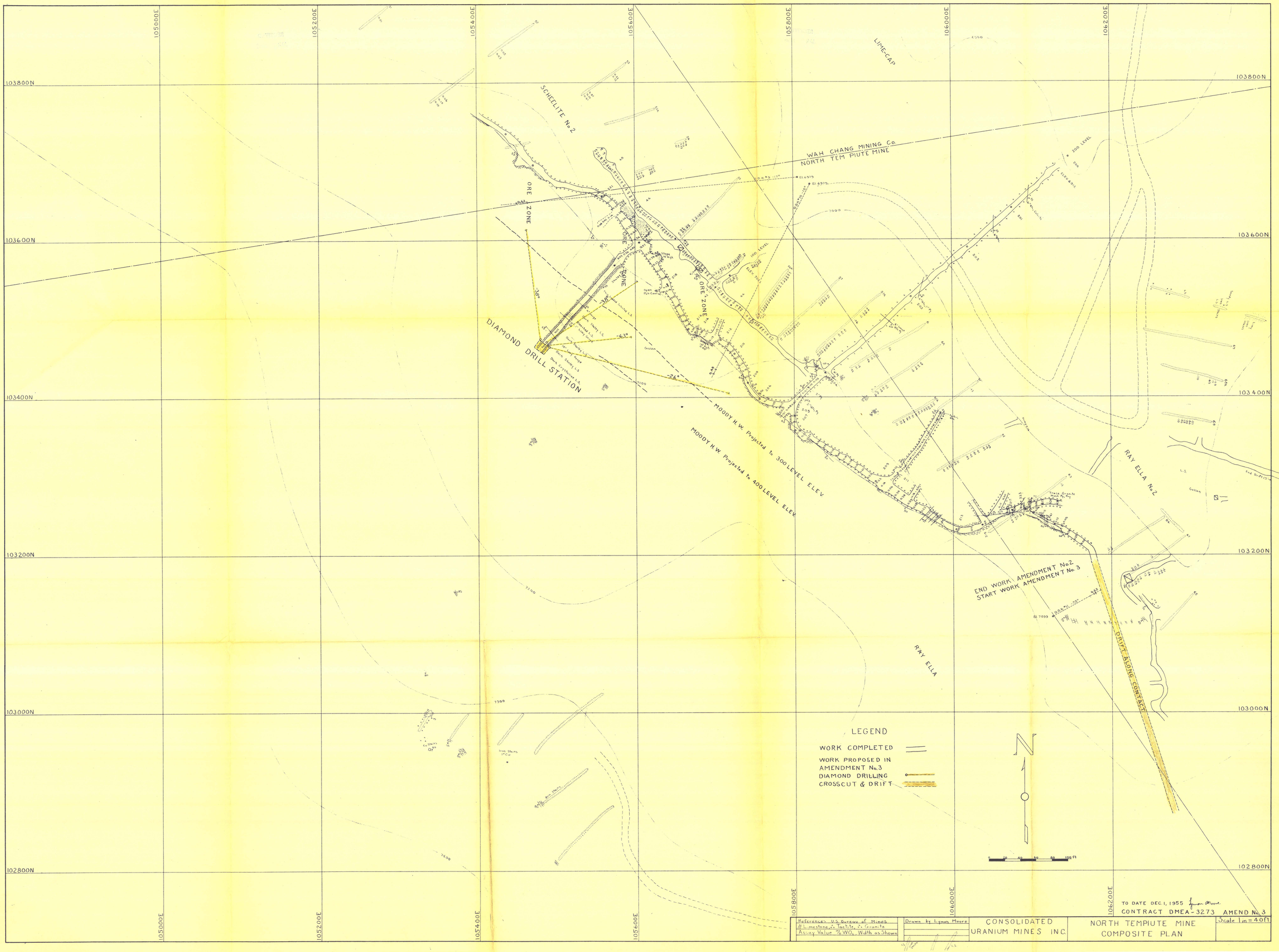
105000E
105200E
105400E
105600E
105800E
106000E
106200E
103800N
103600N
103400N
103200N
103000N
102800N
LIME-CAP
SCHEELITE No 2
WAH CHANG MINING Co.
NORTH TEM PIUTE MINE
ORE ZONE
ORE ZONE
ORE ZONE
DIAMOND DRILL STATION
MOODY H.W. Projected to 300 LEVEL ELEV
MOODY H.W. Projected to 400 LEVEL ELEV
RAY ELLA No 2
RAY ELLA
END WORK AMENDMENT No 2
START WORK AMENDMENT No. 3
DRIFT ALONG CONTACT
LEGEND
WORK COMPLETED
WORK PROPOSED IN AMENDMENT No. 3
DIAMOND DRILLING
CROSSCUT & DRIFT
References: U.S. Bureau of Mines
Limestone, Tactite, Granite
Assay Value % WO3, Width as Shown
Drawn by Lyman Moore
CONSOLIDATED URANIUM MINES INC.
NORTH TEMPIUTE MINE
COMPOSITE PLAN
Scale 1in = 40ft
TO DATE DEC. 1, 1955
CONTRACT DMEA-3273 AMEND No. 3

RECEIVED
JAN 26 1956

JAN 26 1956

TO DATE DEC. 1, 1955 Lyman Moore

CONTRACT DMEA-3273 AMEND. No. 3

References U.S. Bureau of Mines // Limestone, // Tactite, // Granite Assay Order Width, %WO_3	Drawn by Lyman Moore	CONSOLIDATED URANIUM MINES INC.	NORTH TEMPIUTE MINE LONGITUDINAL SECTION	Scale 1 in = 40 ft.

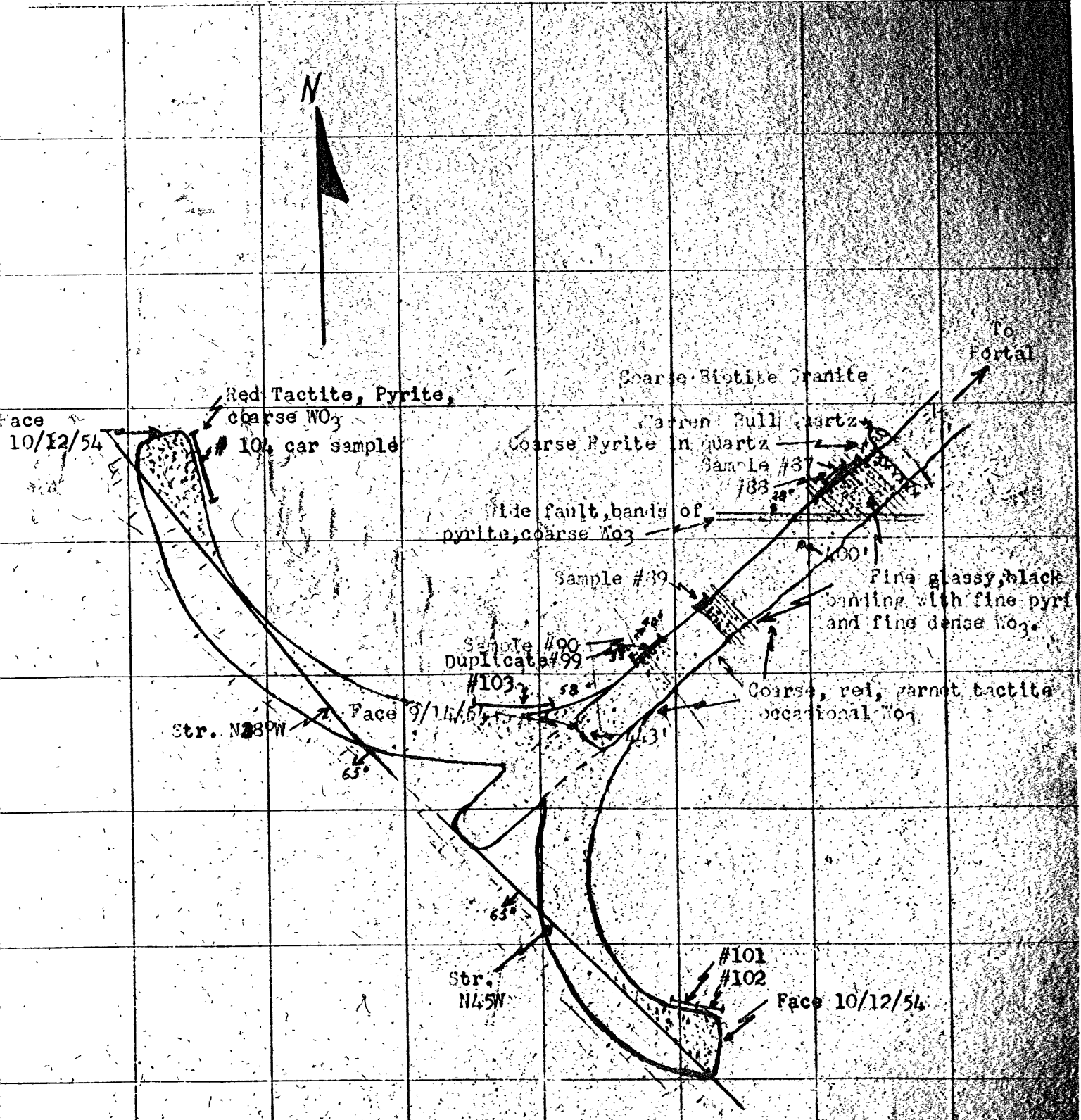

PLAN MAP: Y - Z MINING COMPANY

MINERALIZED SECTION, BELFIELD MINE

LINCOLN COUNTY, NEVADA

SCALE: 1" = 20'

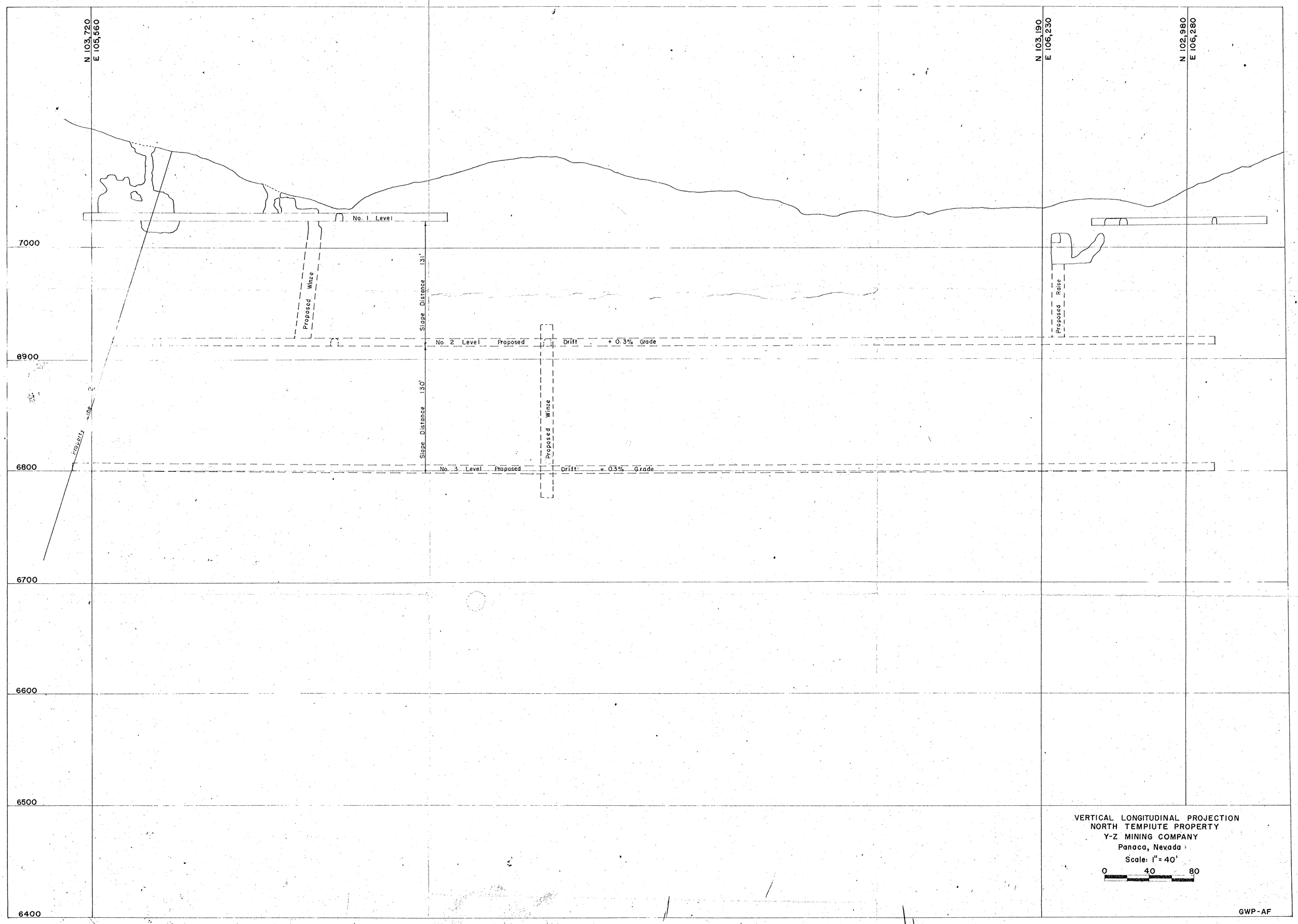
N 103,720
E 105,560
N 103,190
E 106,230
N 102,980
E 106,280
7000
6900
6800
6700
6600
6500
6400
No. 1 Level
Proposed Winze
Slope Distance 131'
No. 2 Level Proposed Drift + 0.3% Grade
Proposed Raise
Slope Distance 130'
Proposed Winze
No. 3 Level Proposed Drift + 0.3% Grade
Property Line
VERTICAL LONGITUDINAL PROJECTION
NORTH TEMPIUTE PROPERTY
Y-Z MINING COMPANY
Panaca, Nevada
Scale: 1" = 40'
0 40 80
GWP-AF

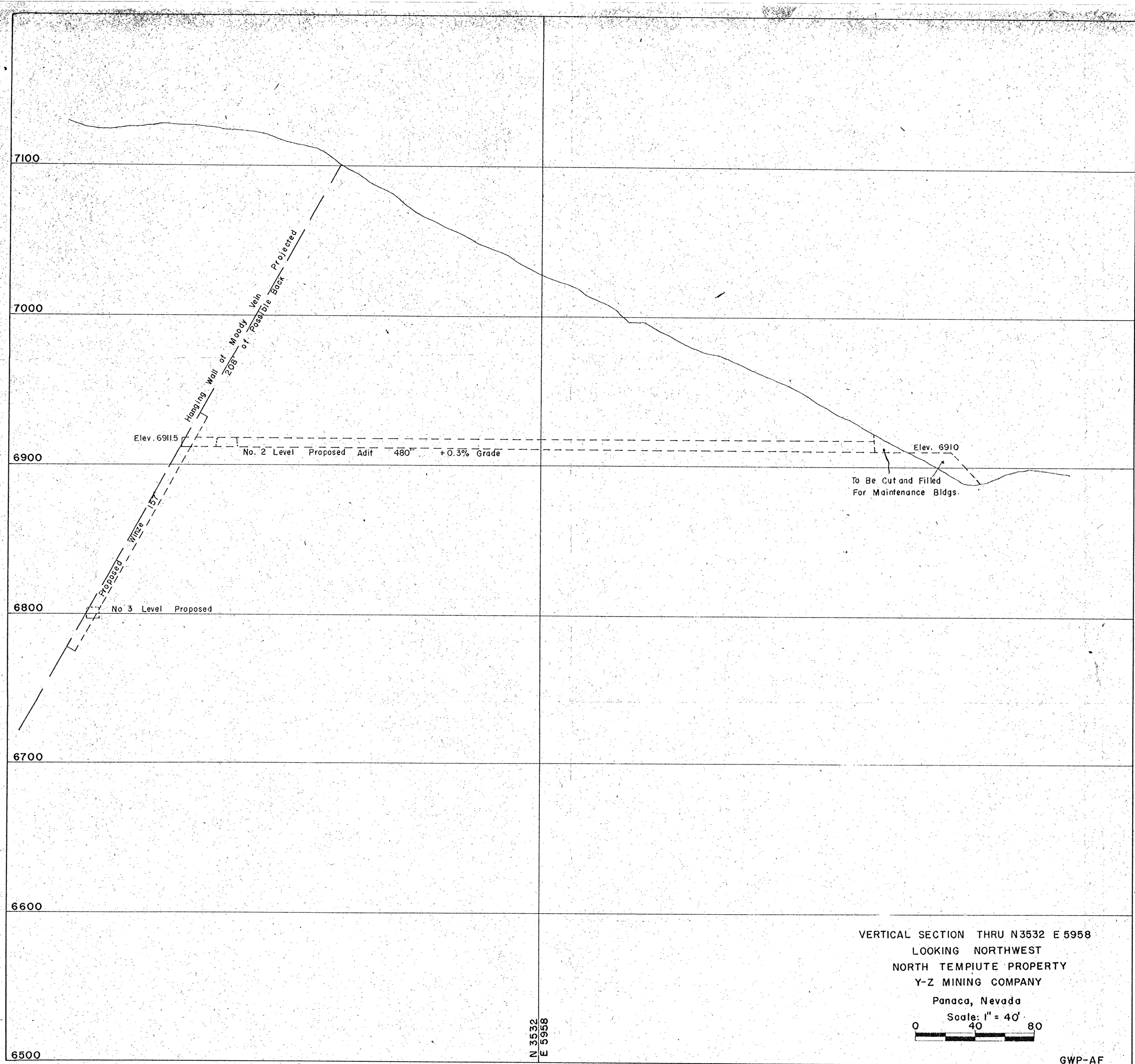
7100
7000
6900
6800
6700
6600
6500
Hanging Wall of Moody Vein Projected
208' of Possible Back
Elev. 6911.5
No. 2 Level Proposed Adit 480' +0.3% Grade
Elev. 6910
To Be Cut and Filled
For Maintenance Bldgs.
Proposed Winze 15'
No 3 Level Proposed
N 3532
E 5958
VERTICAL SECTION THRU N3532 E 5958
LOOKING NORTHWEST
NORTH TEMPIUTE PROPERTY
Y-Z MINING COMPANY
Panaca, Nevada
Scale: 1" = 40'
0 40 80
GWP-AF

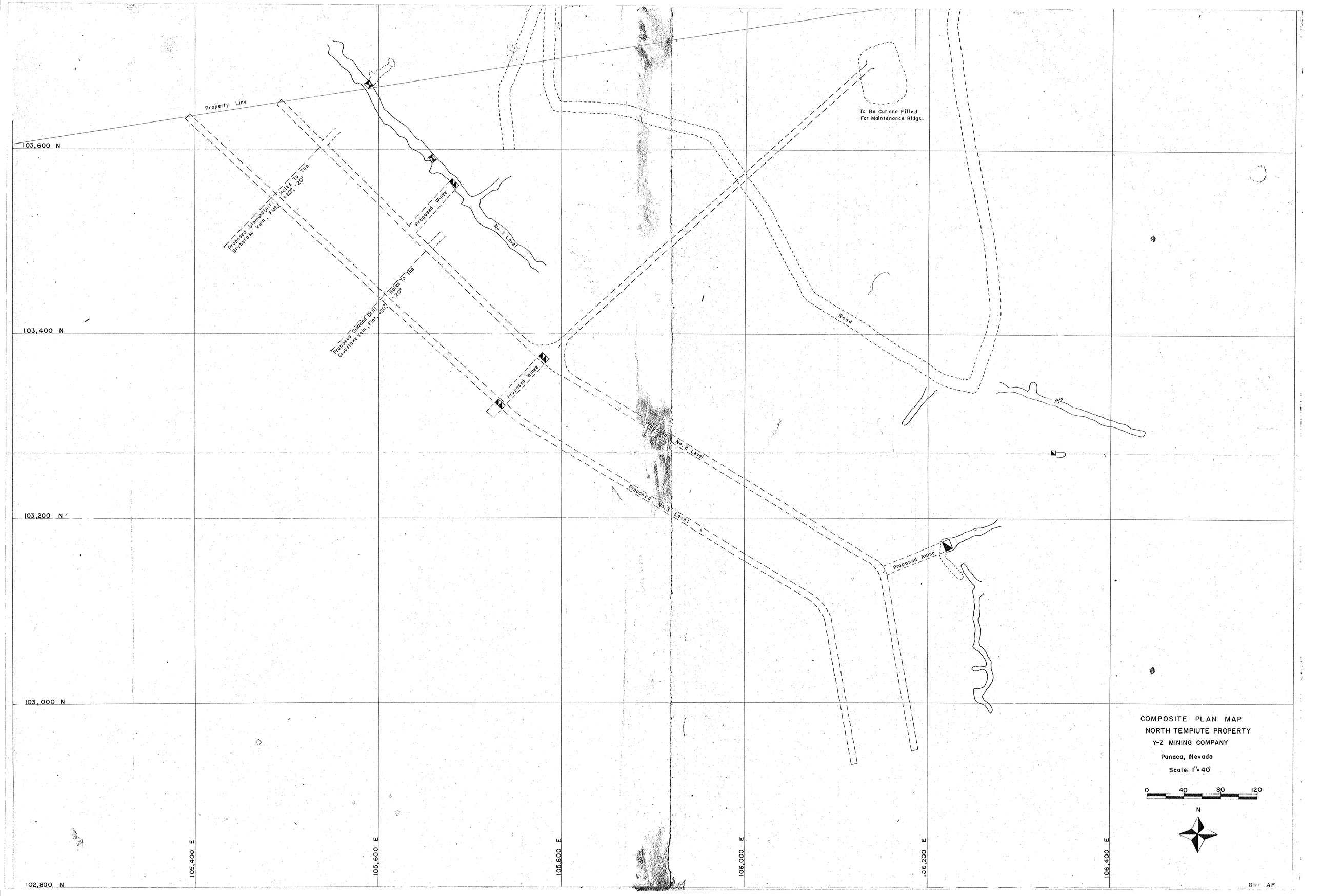
Property Line
103,600 N
103,400 N
103,200 N
103,000 N
102,800 N
105,400 E
105,600 E
105,800 E
106,000 E
106,200 E
106,400 E
Proposed Diamond Drill Holes To The Grubstake Vein, Flat, 1-20°, -20°
Proposed Diamond Drill Holes To The Grubstake Vein, Flat, 20°, 1-20°
Proposed Winze
Proposed Winze
No. 1 Level
Proposed No. 2 Level
Proposed No. 3 Level
Proposed Raise
To Be Cut and Filled For Maintenance Bldgs.
Road
Creek
COMPOSITE PLAN MAP
NORTH TEMPIUTE PROPERTY
Y-Z MINING COMPANY
Panaca, Nevada
Scale: 1" = 40'
0 40 80 120
N

UNITED STATES, DEPARTMENT OF THE INTERIOR
GEOLOGICAL SURVEY

Figure 2

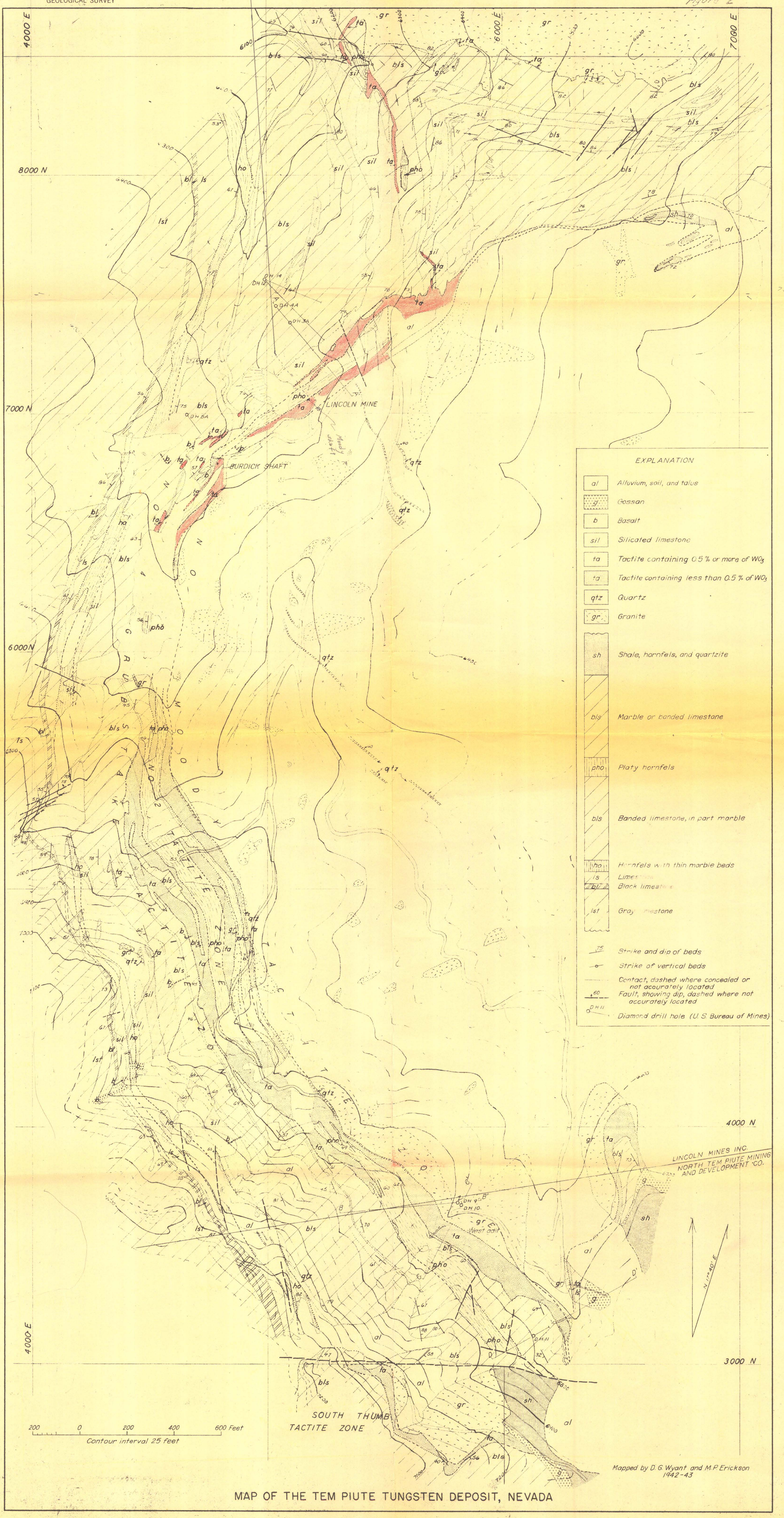

MAP OF THE TEM PIUTE TUNGSTEN DEPOSIT, NEVADA

TUNGSTEN DEPOSITS IN THE TEM PIUTE DISTRICT, LINCOLN COUNTY, NEVADA

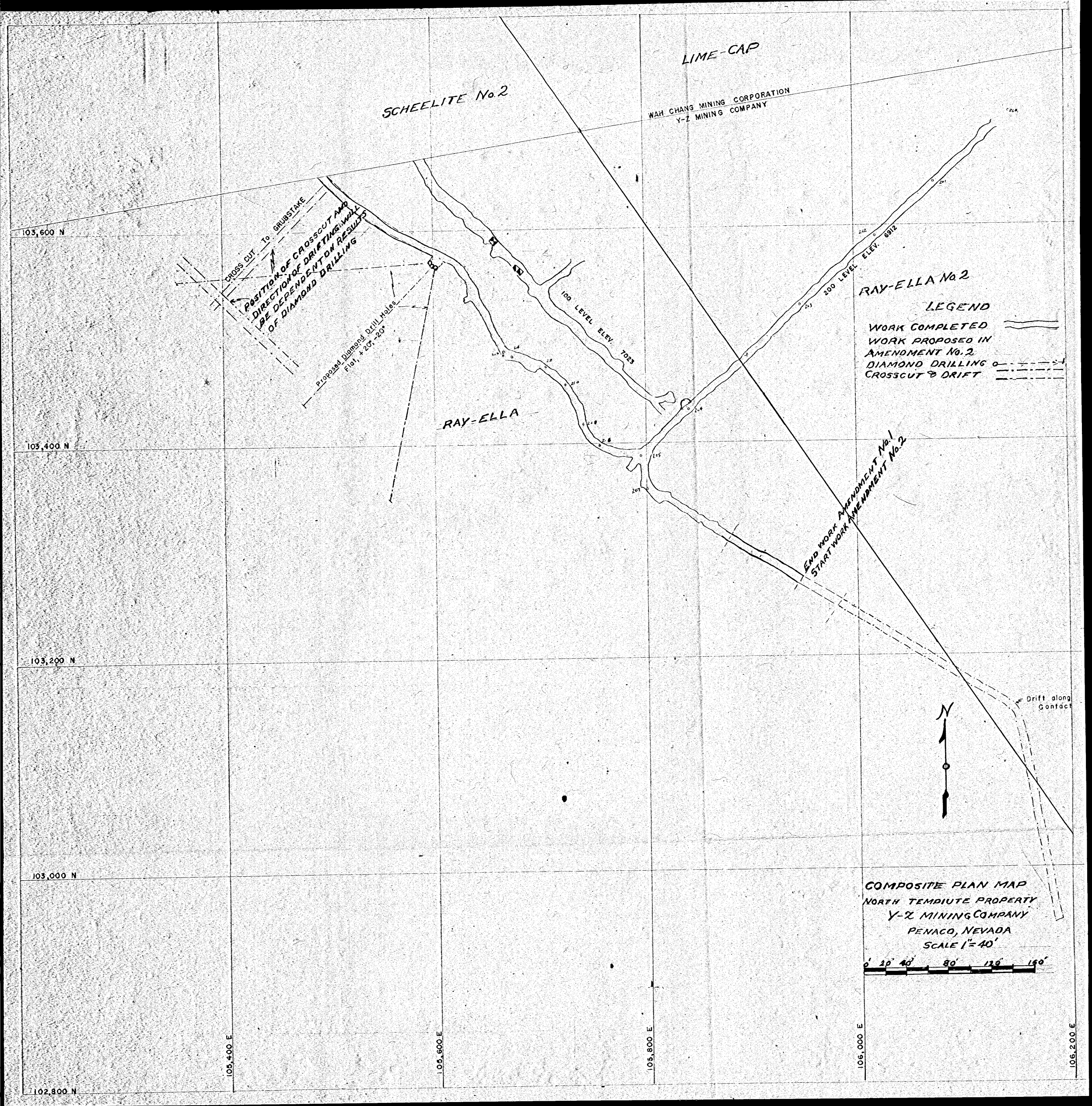
LIME-CAP
SCHEELITE No.2
WAH CHANG MINING CORPORATION
Y-Z MINING COMPANY
CROSS CUT TO GRUBSTAKE
POSITION OF CROSSCUT AND DIRECTION OF DRIFTING WILL BE DEPENDENT ON RESULTS OF DIAMOND DRILLING
Proposed Diamond Drill Holes Flat, +20°, -20°
100 LEVEL ELEV. 7023
200 LEVEL ELEV. 6912
RAY-ELLA No.2
RAY-ELLA
LEGEND
WORK COMPLETED
WORK PROPOSED IN AMENDMENT No.2
DIAMOND DRILLING
CROSSCUT & DRIFT
END WORK AMENDMENT No.1
START WORK AMENDMENT No.2
Drift along Contact
N
103,600 N
103,400 N
103,200 N
103,000 N
102,800 N
105,400 E
105,600 E
105,800 E
106,000 E
106,200 E
COMPOSITE PLAN MAP
NORTH TEMPIUTE PROPERTY
Y-Z MINING COMPANY
PENACO, NEVADA
SCALE 1" = 40'
0' 20' 40' 80' 120' 160'

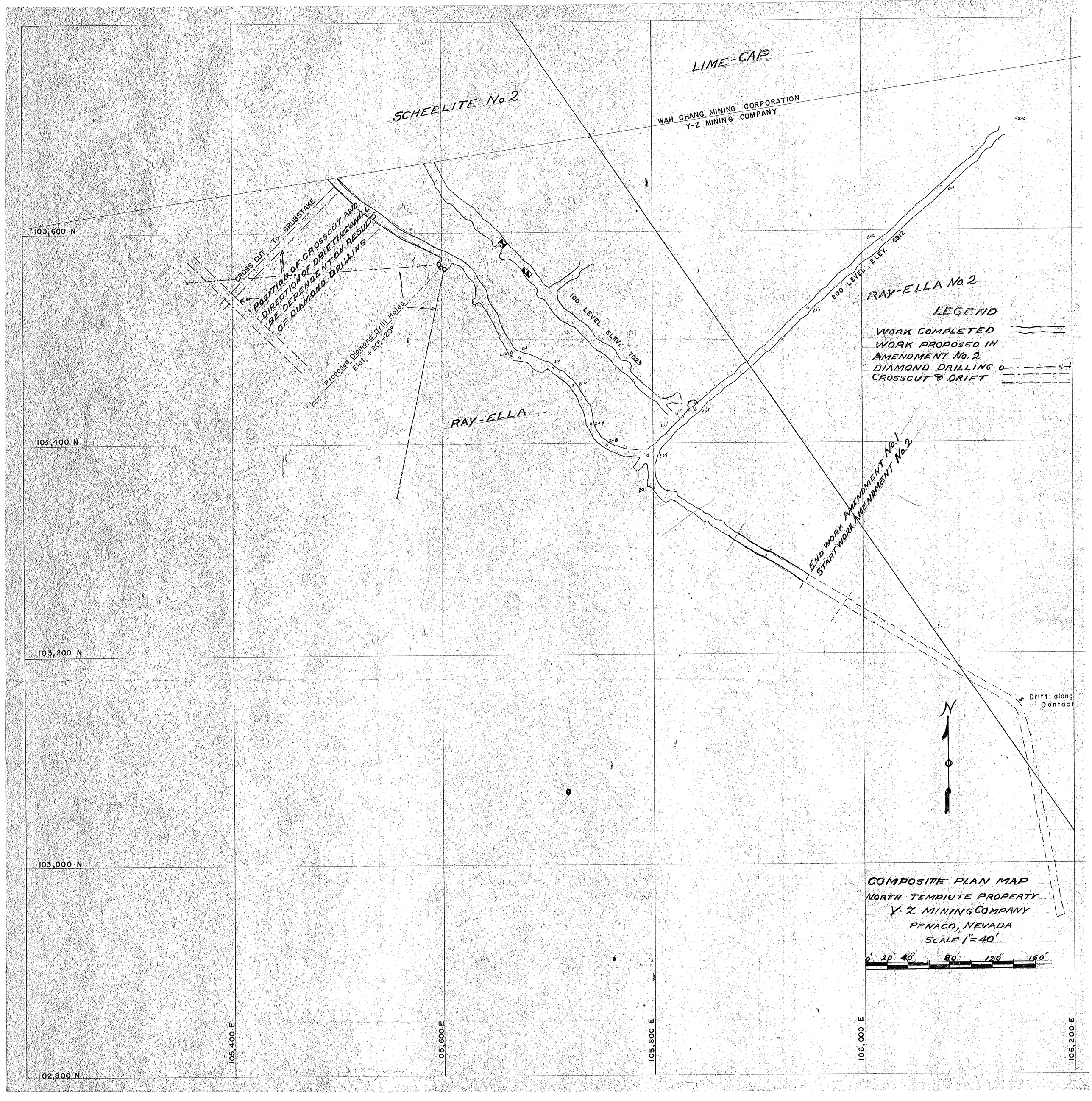
LIME-CAP
SCHEELITE No. 2
WAH CHANG MINING CORPORATION
Y-Z MINING COMPANY
103,600 N
103,400 N
103,200 N
103,000 N
102,800 N
105,400 E
105,600 E
105,800 E
106,000 E
106,200 E
CROSS CUT TO GRUBSTAKE
POSITION OF CROSSCUT AND DIRECTION OF DRIFTING WILL BE DEPENDENT ON RESULTS OF DIAMOND DRILLING
Proposed Diamond Drill Holes Flat, +20°-20°
100 LEVEL ELEV. 7023
200 LEVEL ELEV. 6912
RAY-ELLA
RAY-ELLA No. 2
LEGEND
WORK COMPLETED
WORK PROPOSED IN AMENDMENT No. 2
DIAMOND DRILLING
CROSSCUT & DRIFT
END WORK AMENDMENT No. 1
START WORK AMENDMENT No. 2
Drift along Contact
N
COMPOSITE PLAN MAP
NORTH TEMPIUTE PROPERTY
Y-Z MINING COMPANY
PENACO, NEVADA
SCALE 1" = 40'
0' 20' 40' 80' 120' 160'

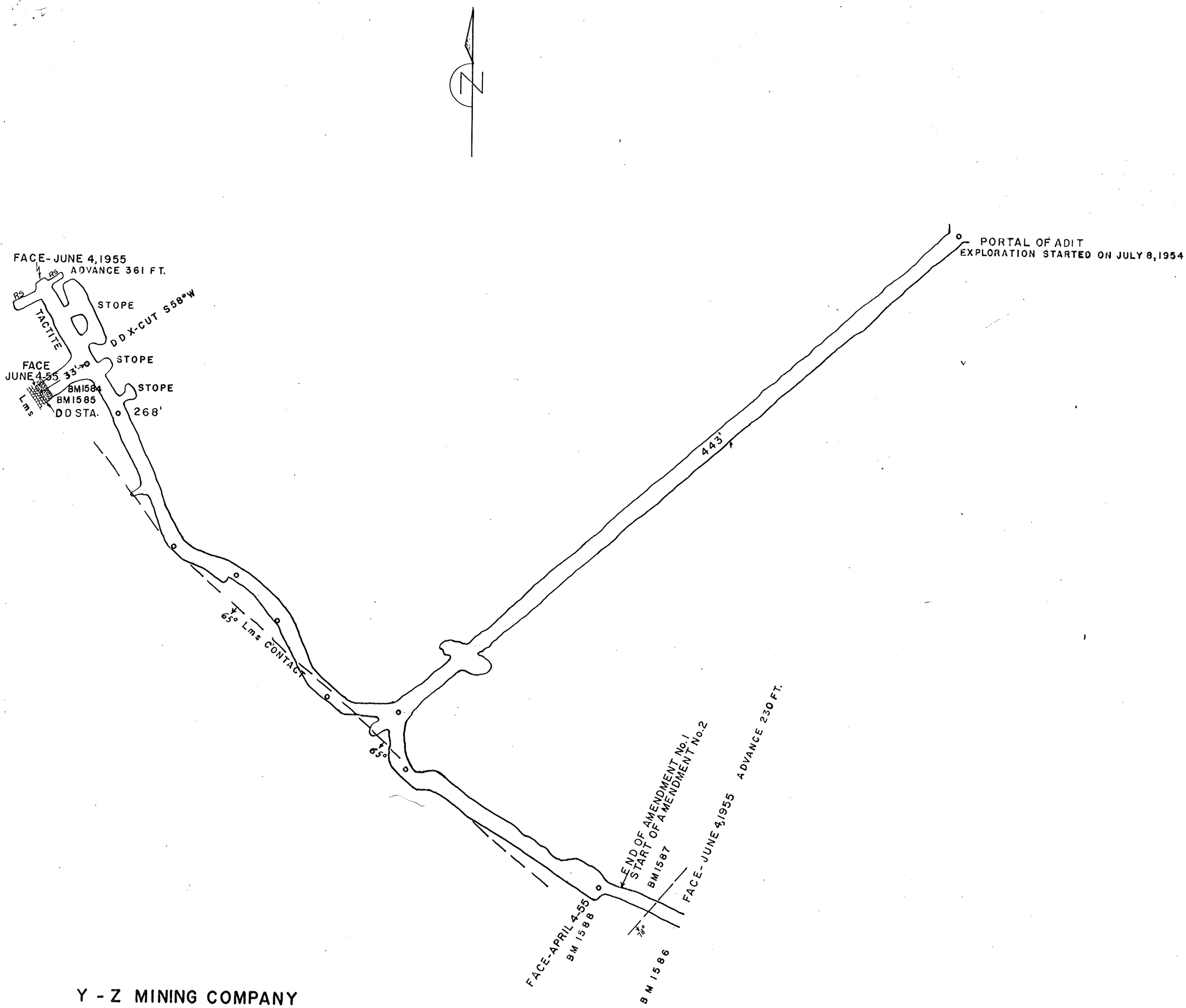

Y - Z MINING COMPANY
SCHOFIELD MINE
LINCOLN COUNTY, NEVADA
PLAN MAP
DOCKET, NO. DMEA 3273-TUNGSTEN
CONTRACT No. IDM-E 680
SCALE 1" = 40'

PROGRESS	
Initial Cross Cutting	465.0 Ft.
Drifting, North West	361.0 "
" , South East	230.0 "
DD Cross Cut	30.0 "
	1086.0 "

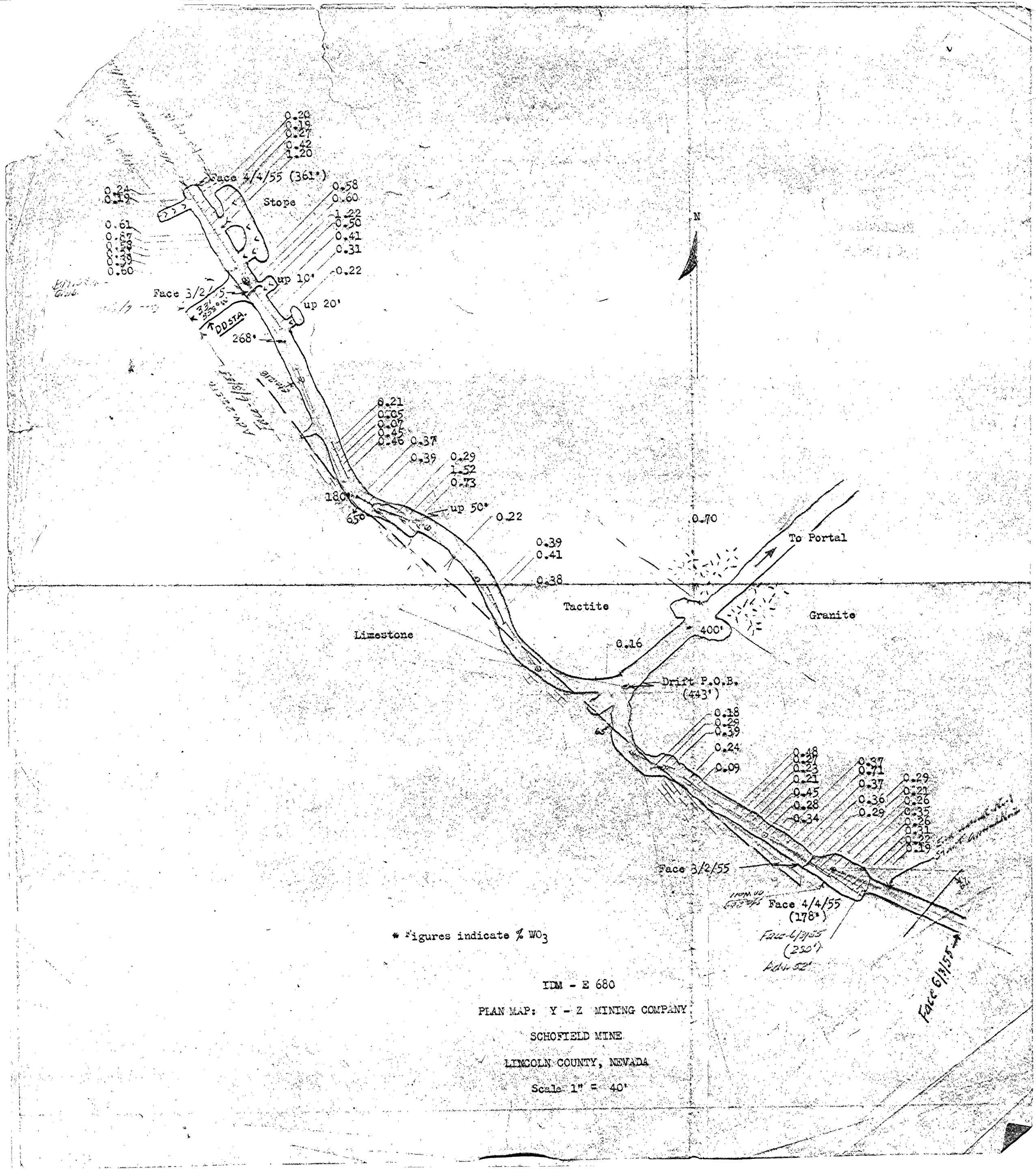

* Figures indicate % WO_3

IDM - E 680

PLAN MAP: Y - Z MINING COMPANY

SCHOFIELD MINE

LINCOLN COUNTY, NEVADA

Scale 1" = 40'

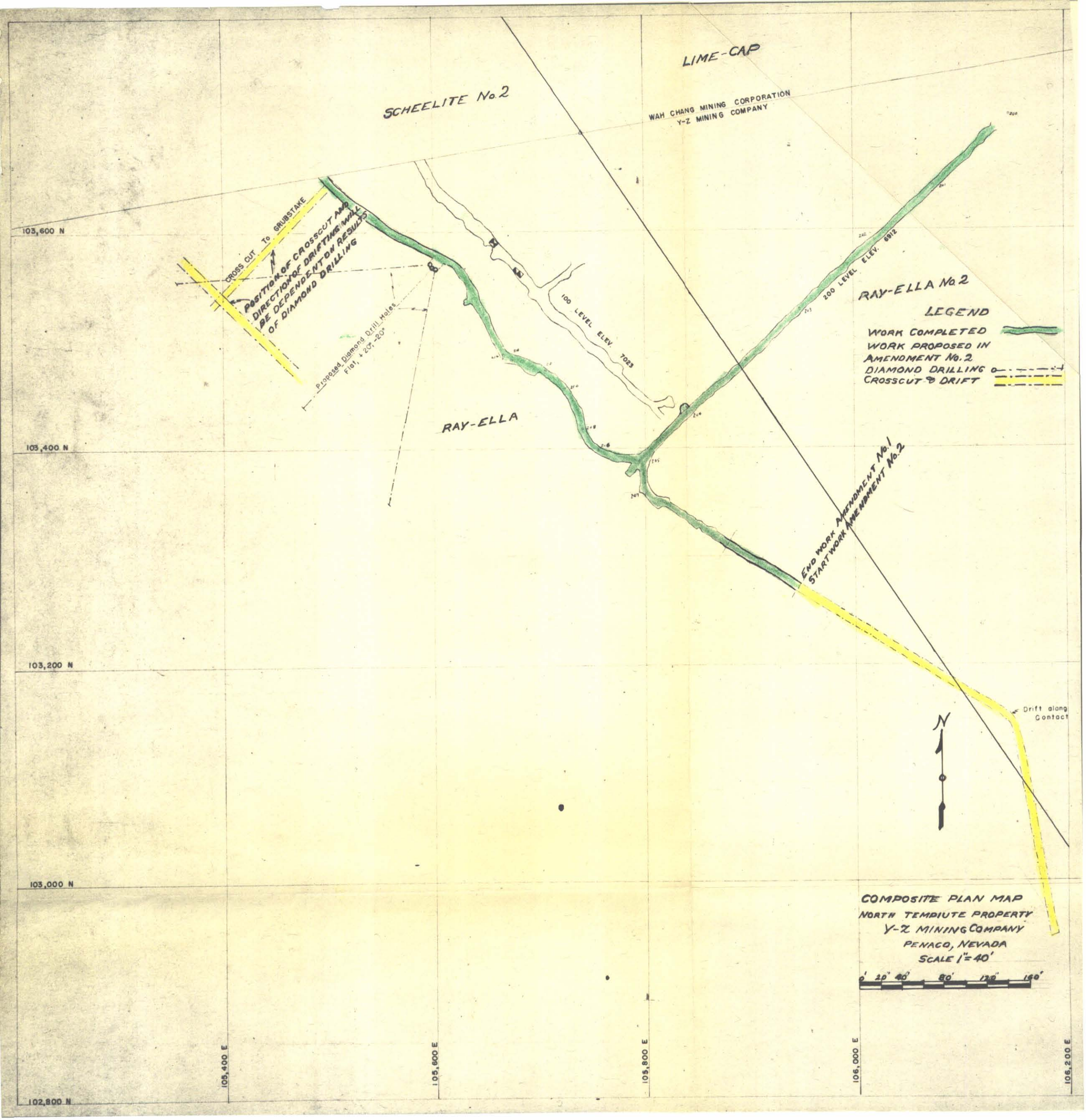
LIME-CAP
SCHEELITE No. 2
WAH CHANG MINING CORPORATION
Y-Z MINING COMPANY
CROSS CUT To GRUBSTAKE
POSITION OF CROSSCUT AND DIRECTION OF DRIFTING WILL BE DEPENDENT ON RESULTS OF DIAMOND DRILLING
Proposed Diamond Drill Holes Flat, +20°, -20°
100 LEVEL ELEV. 7023
200 LEVEL ELEV. 6912
RAY-ELLA
RAY-ELLA No. 2
LEGEND
WORK COMPLETED
WORK PROPOSED IN AMENDMENT No. 2
DIAMOND DRILLING
CROSSCUT & DRIFT
END WORK AMENDMENT No. 1
START WORK AMENDMENT No. 2
Drift along Contact
N
103,600 N
103,400 N
103,200 N
103,000 N
102,800 N
105,400 E
105,600 E
105,800 E
106,000 E
106,200 E
COMPOSITE PLAN MAP
NORTH TEMPIUTE PROPERTY
Y-Z MINING COMPANY
PENACO, NEVADA
SCALE 1" = 40'
0' 20' 40' 80' 120' 160'

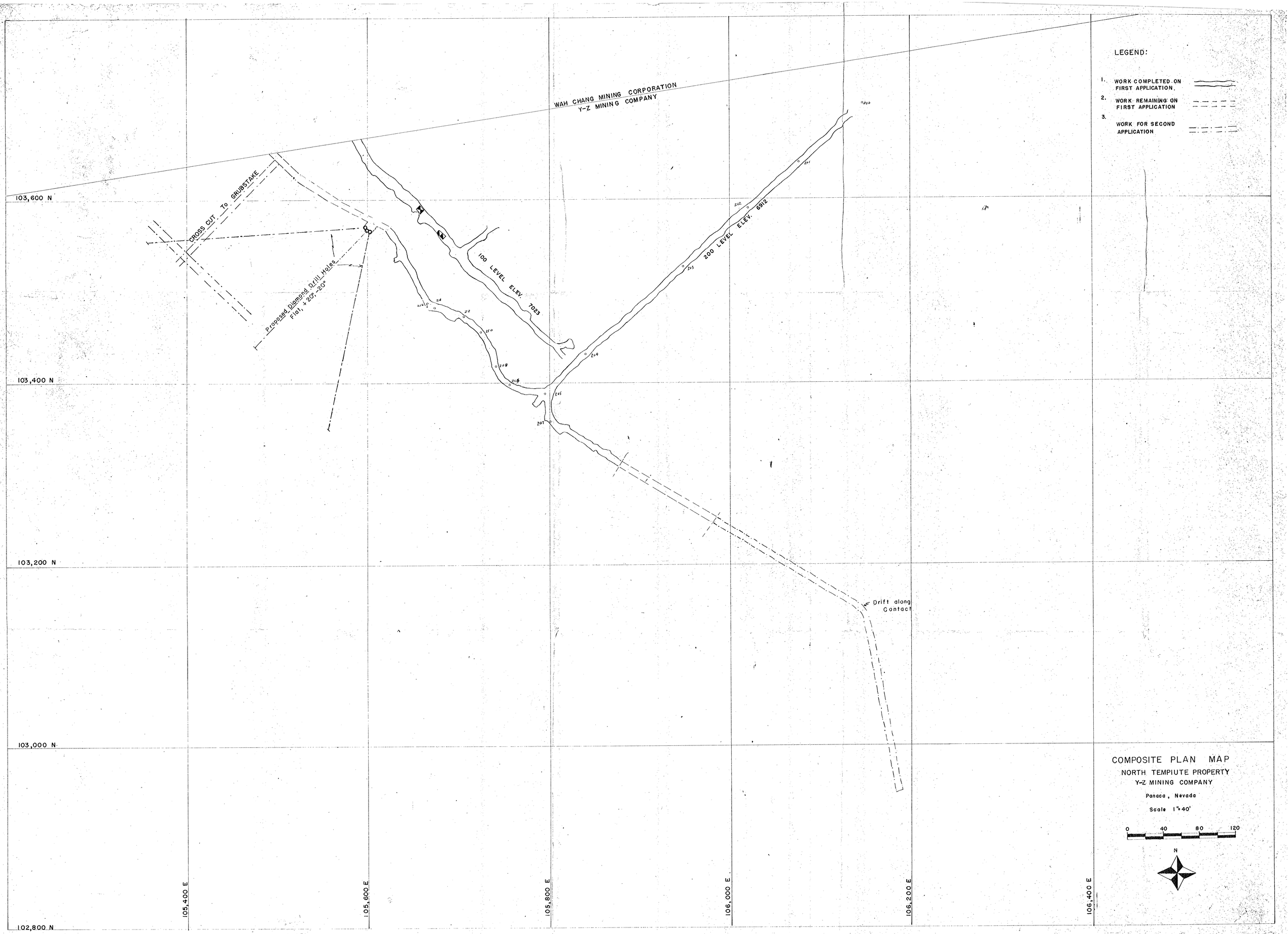
LEGEND:
1. WORK COMPLETED ON FIRST APPLICATION.
2. WORK REMAINING ON FIRST APPLICATION
3. WORK FOR SECOND APPLICATION
WAH CHANG MINING CORPORATION
Y-Z MINING COMPANY
CROSS CUT TO GRUBSTAKE
Proposed Diamond Drill Holes
Flat, + 20°, -20°
100 LEVEL ELEV. 7023
200 LEVEL ELEV. 6912
Drift along Contact
103,600 N
103,400 N
103,200 N
103,000 N
102,800 N
105,400 E
105,600 E
105,800 E
106,000 E
106,200 E
106,400 E
COMPOSITE PLAN MAP
NORTH TEMPIUTE PROPERTY
Y-Z MINING COMPANY
Panaca, Nevada
Scale 1"=40'
0 40 80 120
N

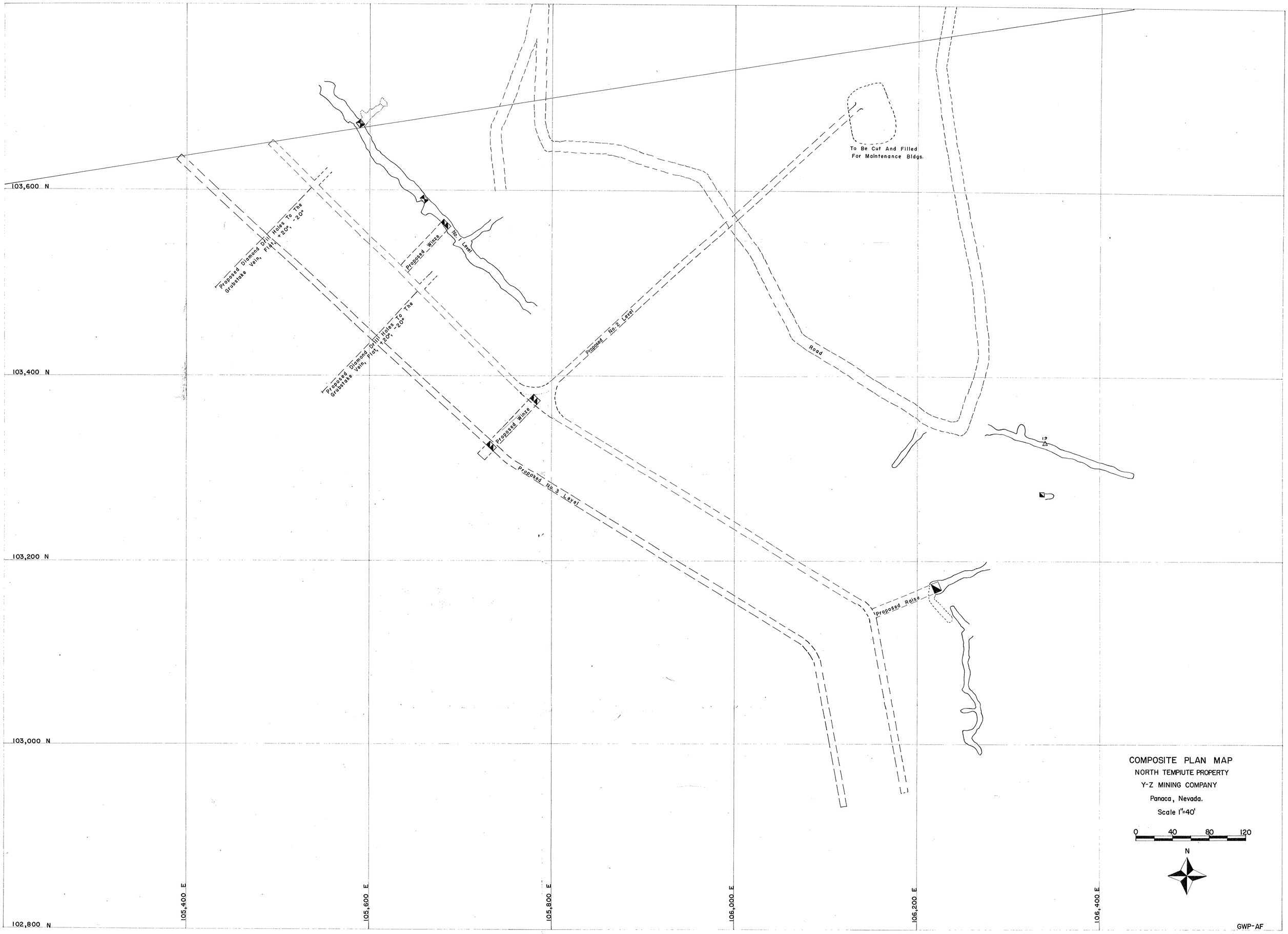
103,600 N
103,400 N
103,200 N
103,000 N
102,800 N
105,400 E
105,600 E
105,800 E
106,000 E
106,200 E
106,400 E
Proposed Diamond Drill Holes To The Grubstake Vein, Flat, +20°, -20°
Proposed Diamond Drill Holes To The Grubstake Vein, Flat, +20°, -20°
Proposed Winze
No. 1 Level
Proposed No. 2 Level
Proposed Winze
Proposed No. 3 Level
Proposed Raise
To Be Cut And Filled For Maintenance Bldgs.
Road
COMPOSITE PLAN MAP
NORTH TEMPIUTE PROPERTY
Y-Z MINING COMPANY
Panaca, Nevada.
Scale 1"=40'
0 40 80 120
N
GWP-AF

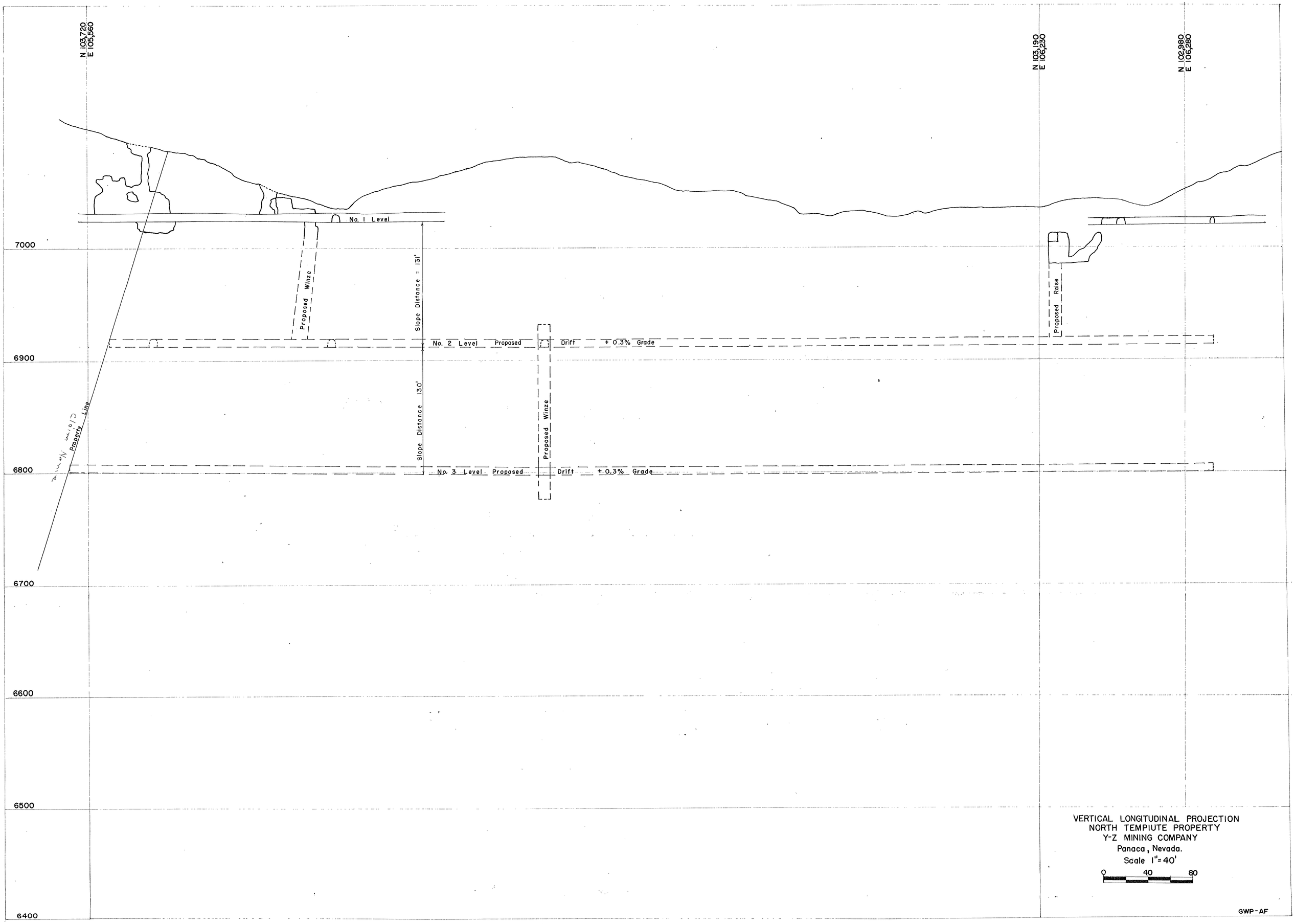
N 103,720
E 105,560
N 103,190
E 106,230
N 102,980
E 106,280
No. 1 Level
7000
Proposed Winze
Slope Distance = 131'
Proposed Raise
No. 2 Level Proposed Drift + 0.3% Grade
6900
Claim Property Line
Slope Distance 130'
Proposed Winze
6800
No. 3 Level Proposed Drift + 0.3% Grade
6700
6600
6500
6400
VERTICAL LONGITUDINAL PROJECTION
NORTH TEMPIUTE PROPERTY
Y-Z MINING COMPANY
Panaca, Nevada.
Scale 1" = 40'
0
40
80
GWP-AF

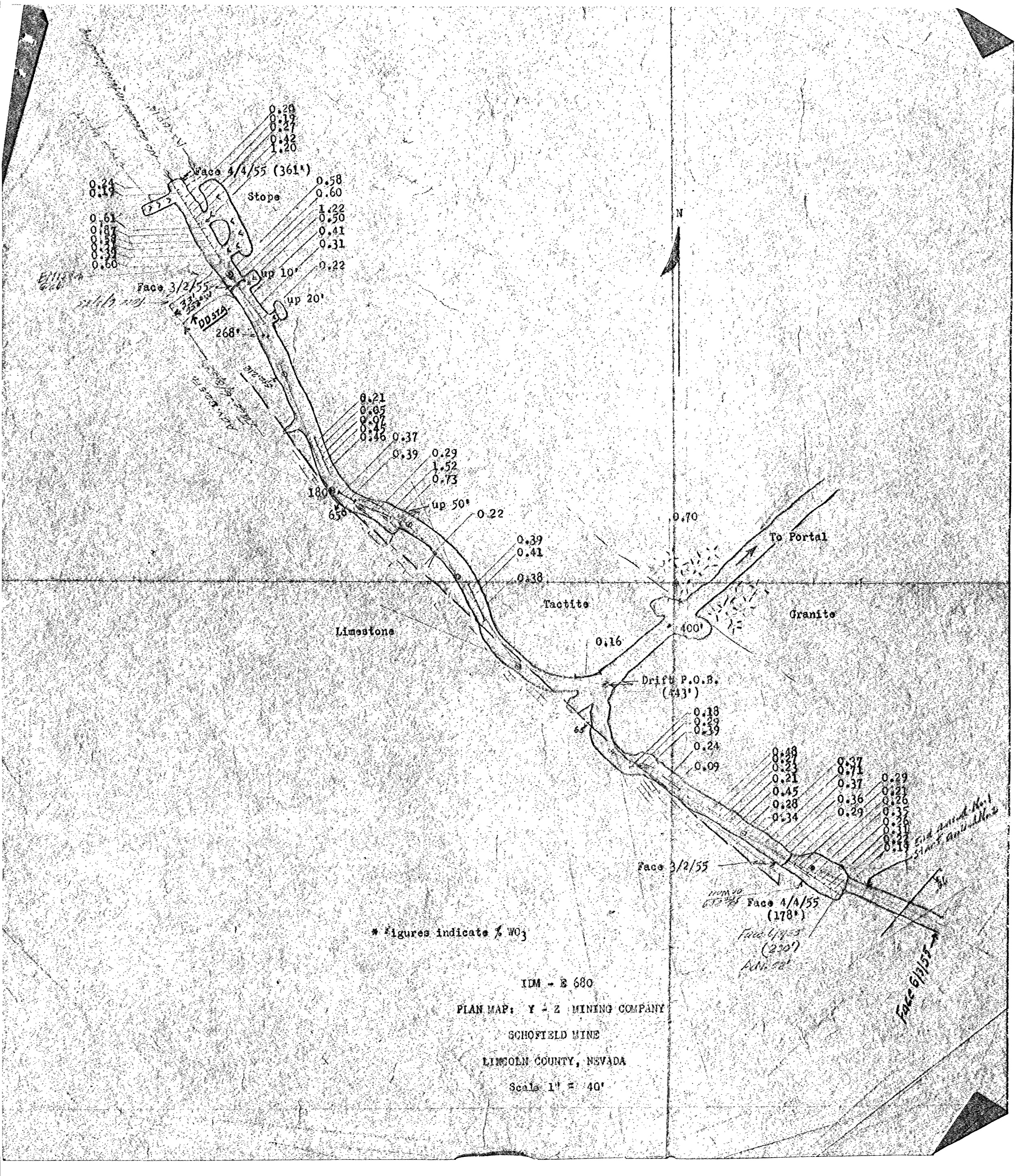

* Figures indicate % WO_3

IDM - E 680

PLAN MAP: Y - Z MINING COMPANY

SCHOFIELD MINE

LINCOLN COUNTY, NEVADA

Scale 1" = 40'

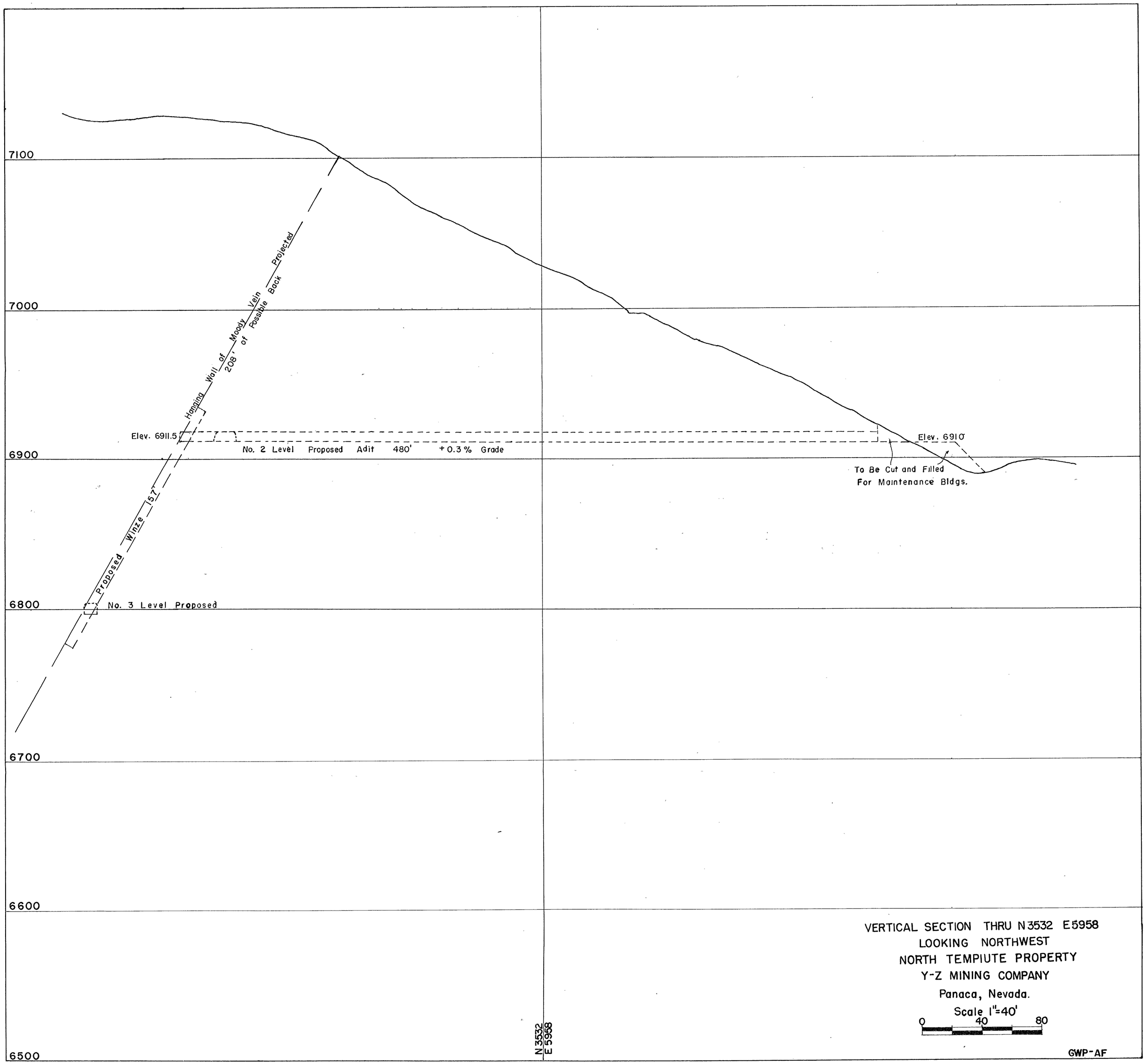
7100
7000
6900
6800
6700
6600
6500
Hanging Wall of Moody Vein Projected
208' of Possible Back
Elev. 6911.5
No. 2 Level Proposed Adit 480' +0.3% Grade
Elev. 6910
To Be Cut and Filled
For Maintenance Bldgs.
Proposed Winze 57'
No. 3 Level Proposed
N 3532
E 5958
VERTICAL SECTION THRU N 3532 E 5958
LOOKING NORTHWEST
NORTH TEMPIUTE PROPERTY
Y-Z MINING COMPANY
Panaca, Nevada.
Scale 1"=40'
0
40
80
GWP-AF

UNITED STATES DEPARTMENT OF THE INTERIOR
GEOLOGICAL SURVEY

DMEA 3273
(TUNGSTEN)

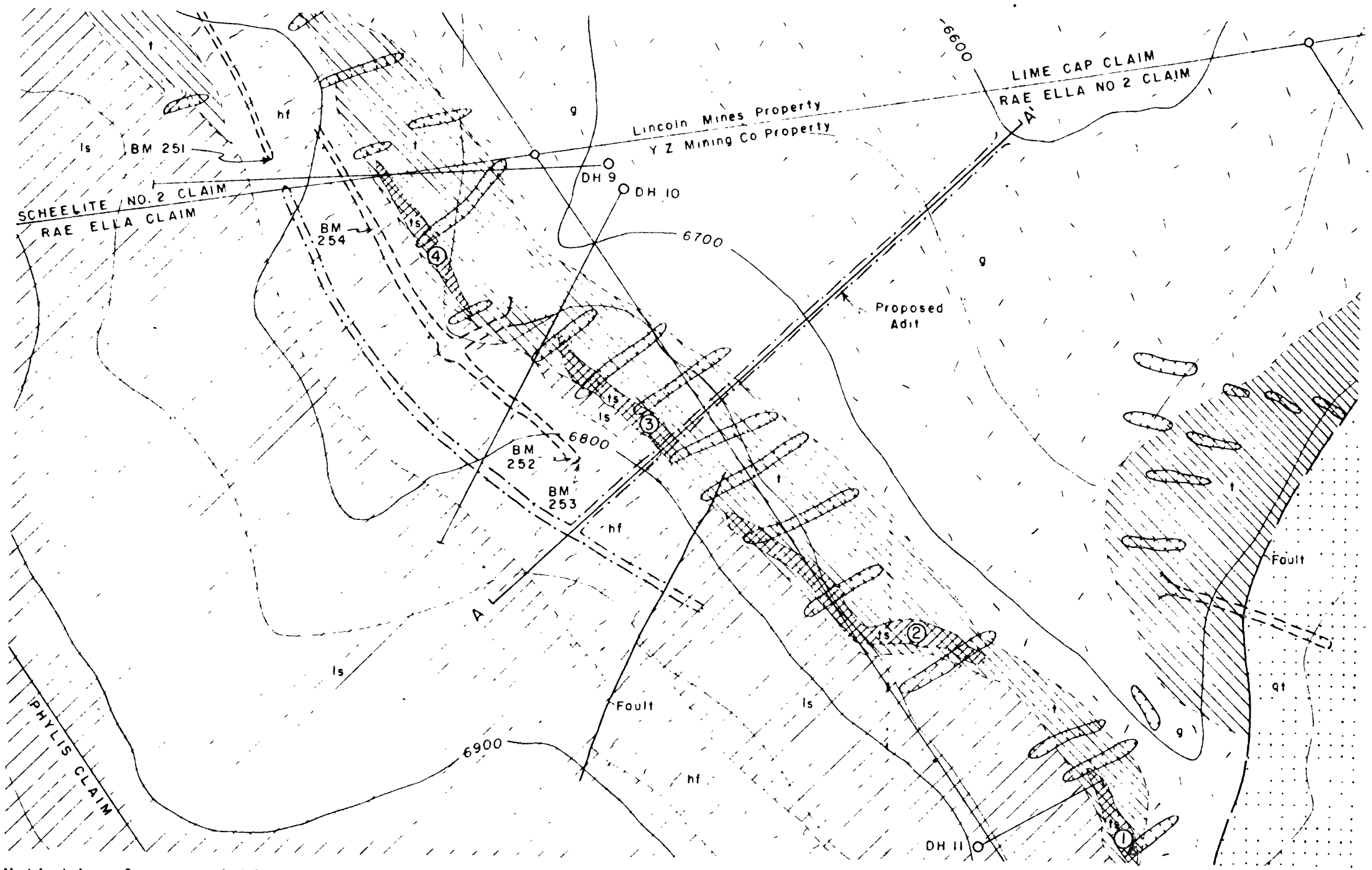

Modified from Company and U S Bureau of Mines Maps

SKETCH MAP

SAMPLE NO	% WO_3	DESCRIPTION
BM - 251	0.15	Chip - 5 0'
BM - 252	0 54	Cor sample
BM - 253	0.08	Chip - 4 0' face
BM - 254	0 24	Grab - raise muckpile
BM - 255	0 89	Grab - 500 ton stockpile (remaining ore)

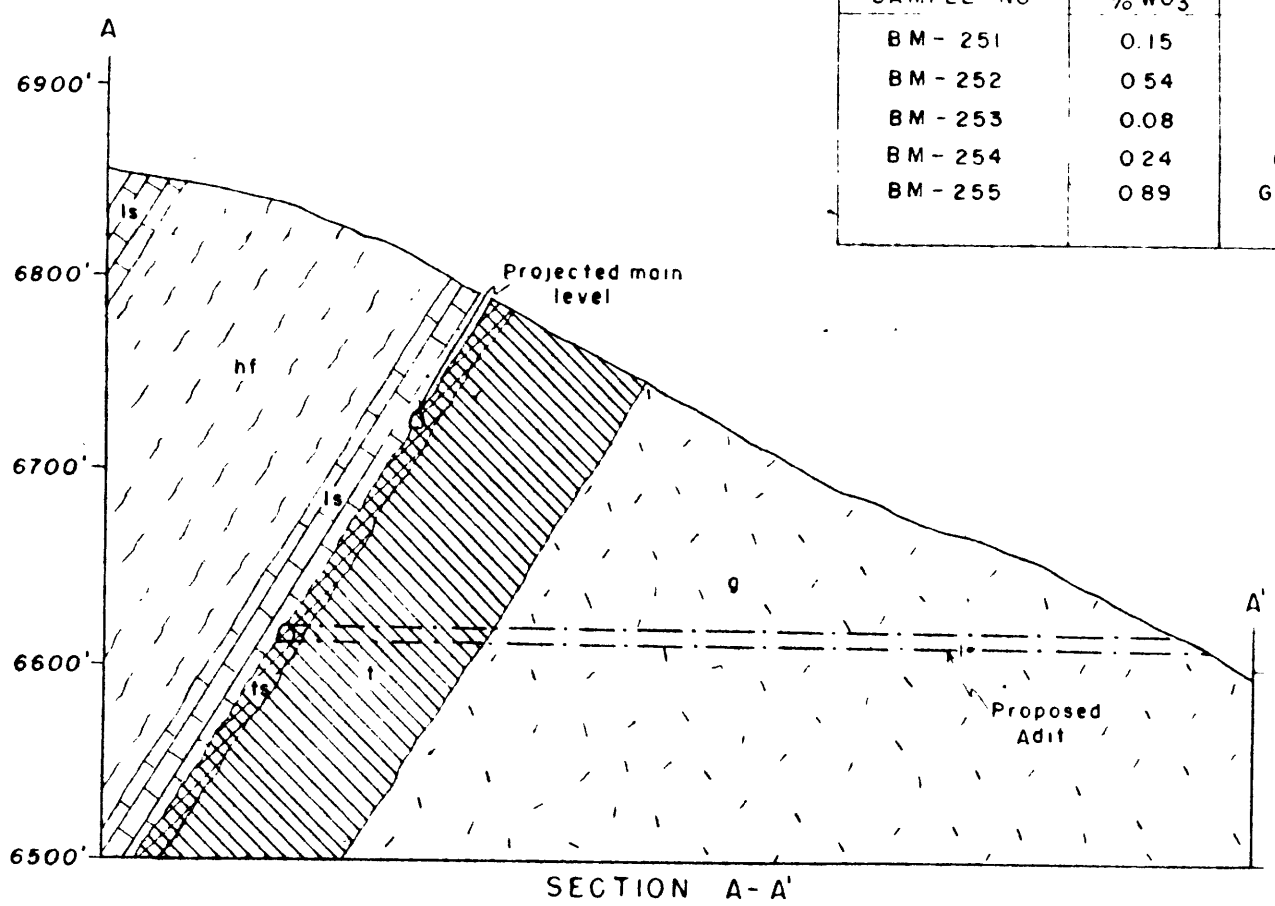

SECTION A-A'

EXPLANATION

- g — Granite
- ls — Limestone
- hf — Platy hornfels
- qt — Quartzite
- t — Tactite
- ts — Scheelite bearing tactite (+ 0.2 % WO_3)
- Contact, approximately located
- Trench
- Underground workings
- ② Reserve Block No.

NORTH TEM PIUTE MINE, LINCOLN COUNTY, NEVADA

100 0 100 200 FEET

FIGURE 2

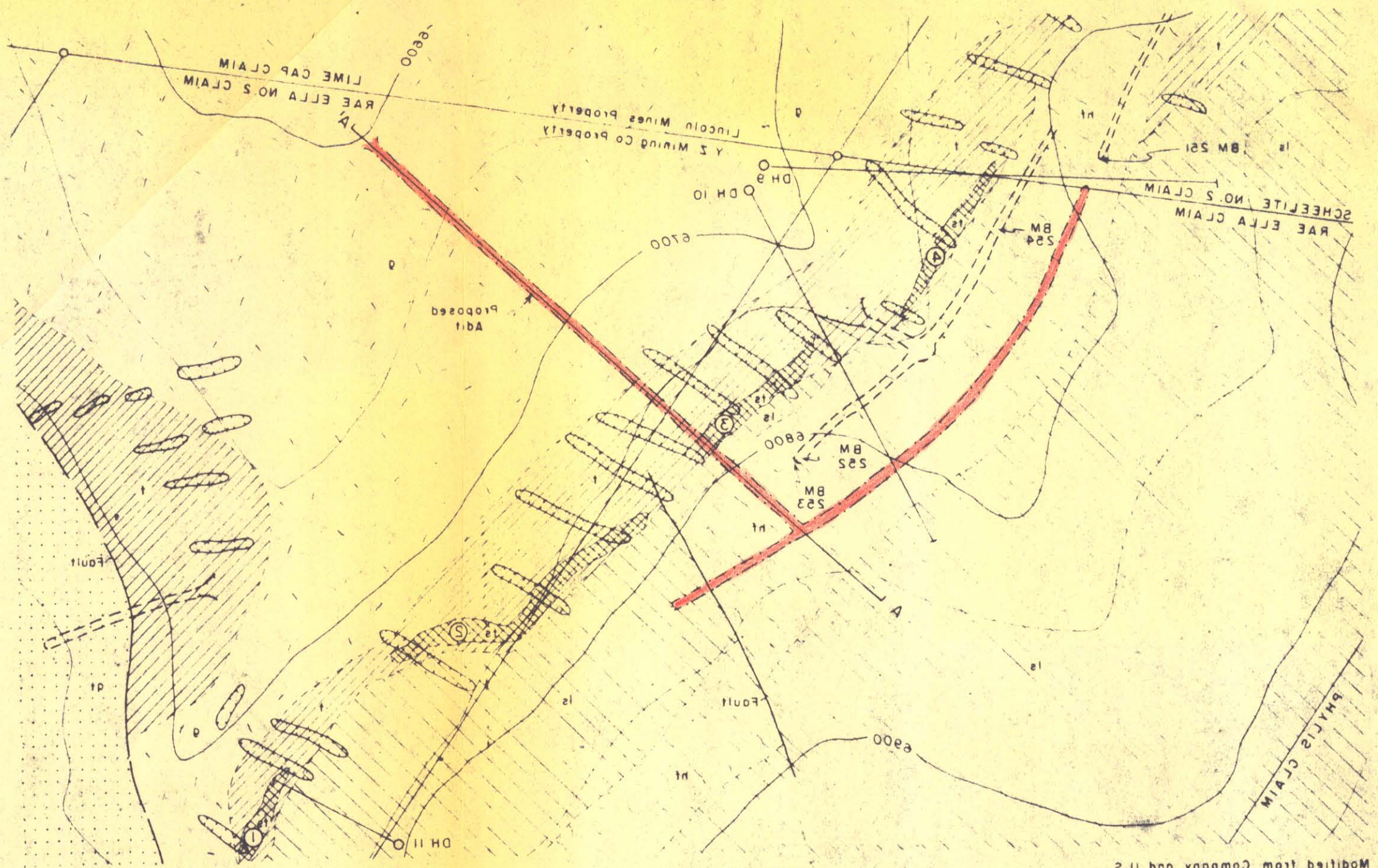

SAMPLE NO	% WO_3	DESCRIPTION
BM - 251	0.15	Chip - 5.0'
BM - 252	0.54	Car sample
BM - 253	0.08	Chip - 4.0' face
BM - 254	0.24	Grab - raise muckpile
BM - 255	0.89	Grab - 500 ton stockpile (remaining ore)

EXPLANATION

- q — Granite
- ls — Limestone
- mt — Platy hornfels
- qt — Quartzite
- t — Tactite
- ts — Scheelite bearing tactite (+ 0.2 % WO_3)
- Contact, approximately located
- Trench
- Underground workings
- Reserve Block No.

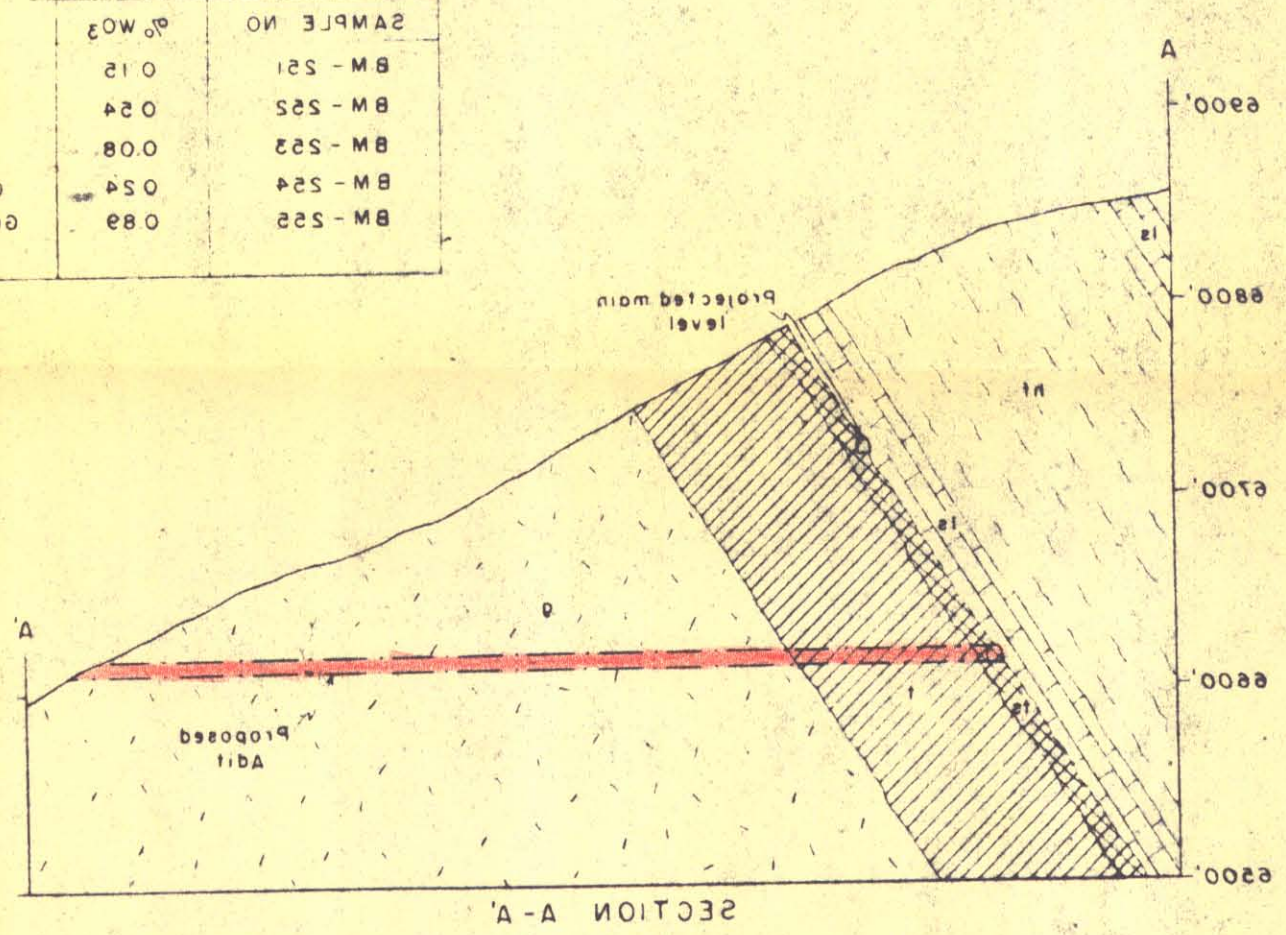

N

NORTH TEM PIUTE MINE, LINCOLN COUNTY, NEVADA

100 0 100 200 FEET

FIGURE 2