DMEA Form 9
Rev. 6/57

UNITED STATES
DEPARTMENT OF THE INTERIOR
~~Defense Minerals Exploration Administration~~
GEOLOGICAL SURVEY

OFFICIAL DOCKET FILE

Idm-E NO._____

OME ~~DMEA~~ NO. 6526

Application
- [x] Denied
- [x] Withdrawn

Contract
- [ ] Terminated - Not Certified
- [ ] Terminated - Certified
- [ ] Cancelled
- [ ] Royalty Agreement

The records contained in this file are marked (x) and arranged in this order:

Folder No. 1:

Left Side

- [ ] Royalty Audits
- [ ] Certification of Discovery
- [ ] Closing Letter
- [ ] Cost Audits
- [ ] Termination Notice or Agreement
- [ ] Recision Notice
- [ ] Assignment of Contract
- [ ] Contract Amendments
- [ ] Contract with all exhibits and annexes
- [x] Owner's Consent to Lien and Subordination Agreement
- [x] Application and attachments
- x Reapplication 7/10/69

Right Side

- [ ] Project summary (final)
- [ ] Work Comoleted analysis (final)

All other material filed in chronological order including the following reports if checked:

- [ ] Field Team Semi-Annual Report for Certified Project
- [ ] Final Field Team Report (Tab)
- [ ] Operator's Final Report (Tab)
- [ ] Interim Field Team Reports
- [ ] Operator's monthly reports and all attachments
- [ ] On-site Exam Report (Tab)
- [ ] Settlement Sheets
- [ ] Drill Logs

Additional Folders:

Left Side

Folders No._____: Reports

- [ ] Analysis of Semi-Annual Inspection Reports
- [ ] Project Summary (Interim) by DMEA Engineers

Right Side

- [ ] Field Team Semi-Annual Report for Certified Project
- [ ] Field Team Interim Reports
- [ ] Operator's Monthly Reports with transmittal, narrative and maps.

Folders No._____: Maps (Use pocket folder or envelope)

Folders No._____: Settlement Sheets

Folders No._____: Drill Logs

Folders No._____: Royalty material

17963

IN REPLY REFER TO:

UNITED STATES
DEPARTMENT OF THE INTERIOR

GEOLOGICAL SURVEY
Office of Minerals Exploration
345 Middlefield Road
Menlo Park, California 94025

July 14, 1969

OFFICIAL COPY
O. M. E.
RECEIVED
JUL 16 1969

INITIALS	CODE
gla	130
gla	120
	120

Memorandum

To: Chief, Office of Minerals Exploration
Washington, D. C.

From: Field Officer
Region II

Subject: OME-6526 (Silver)
Silver Ridge Mining Co., Inc.
Big Horn Extension Group of Claims
Esmeralda County, Nevada

Enclosed is a request from the Applicant to reopen the subject application, which was withdrawn November 18, 1966, owing to litigation affecting adjoining property (Big Horn 3) essential to the proposed exploration. The present request includes a revised proposal which the Applicant considers to be independent of the adjoining property. The new proposal, however, involves winzing within 100 feet of the property line, and in addition might raise questions of apex rights. While the proposal is technically attractive, the possibilities of legal complications coupled with the OME money supply suggest that the Applicant should be discouraged from pursuing the application.

R. M. Smith
for H. K. Stager

Enclosures

SILVER RIDGE MINING CO., INC.
(A Nevada Corporation)
~~SILVER PEAK, NEVADA~~
632 West 34th Street
San Bernardino, California 92405

7/10/69

United States Department Of The Interior
Office Of Minerals Exploration
U.S.Geological Survey
345 Middlefield Road
Menlo Park, California 94025

Re: O.M.E. 6526 (Silver)
Silver Ridge Mining Co., Inc.
Big Horn Extension Claims
Esmeralda County, Nevada

Attention: Mr.H.K.Stager
Field Officer
O.M.E.Region 2

Dear Mr.Stager:

We now respectfully request that O.M.E.6526 (Silver), our request for financial assistance through the Office Of Minerals Exploration, be officially re-instated.

We have driven an incline approximately 1,500' exploring in the direction of the extension of the Nivloc Vein and have encountered a vein at 1,153' of level of incline which we should like to explore further. The dip of this vein is almost vertical and it crosses our incline at about 90 degrees. The appearance of the material in this vein resembles the ore in the Nivloc and the nearby 16 to 1 mine, and we believe the mineralization shown to be comparable to that found in the upper levels of the Nivloc a deposit of this type. Distance from where the vein crosses our incline at this point to the known reserves in the Nivloc Mine is approximately 700' in a westerly direction. Vertical distance to the surface from this point is also about 700'. Vertical distance below the collar of the Nivloc shaft at this point is about 493'.

We want to sink 600' of 14 degree (25 percent) incline in the country rock starting at the 1,145' of the present incline and following the contact of the vein in a westerly direction toward the old Nivloc Mine workings. We estimate that when we have driven 600' of incline and cross cuts we will still be at least 200' from the point where mining operations in the Nivloc ceased under L 208 during 1943.

SILVER RIDGE MINING CO., INC.
(A Nevada Corporation)
~~SILVER PEAK, NEVADA~~
632 West 34th Street
San Bernardino, California 92405

We estimate the costs will run $40,000.00. Ten Thousand ($10,000.00) of this will be furnished by us, and hopefully the remaining $30,000.00 will be granted us in the form of a loan by the Office Of Minerals Exploration.

Six hundred feet of additional incline (14 degree dip) along the contact of the above vein, carrying a drop of 27' vertical for each 100' of incline, will place us approximately 600' vertical distance below the collar of the Nivloc mine shaft. The best values in the Nivloc were found between the 600' and 800' levels.

Attached is copy of surface map (Scale 1"=200') showing the location of our Big Horn Extension Claims with respect to the Nivloc Mine. Please note in red pencil the direction in which we propose to follow the contact of the above mentioned vein. Attached also is assay map (Scale 1"=10!) showing results of 84' (assayed at 4' intervals) of long hole drilling in the vein from a drill station set up at the 1,160' level of incline. This map shows interesting mineralization along the incline with particularly good gold showings at the 1,305' level of incline. We believe the area from 1,153' through 1,130' could be one continuous vein.

We are showing on separate page unit costs that go to make up the estimated $40,000.00 figure for the project.

Attached also are copies of correspondence with two banks in which our application for bank loan to carry on this project was refused.

Very truly yours,

Silver Ridge Mining Co., Inc.

by W T Hudson

W.T. Hudson, President

RECEIVED
JUL 14 1969
OFFICE OF MINERALS EXPLORATION
U.S. GEOLOGICAL SURVEY
MENLO PARK, CALIF.

SILVER RIDGE MINING CO., INC.
(A Nevada Corporation)
~~SILVER PEAK, NEVADA~~
632 West 34th Street
San Bernardino, California 92405

EXPLORATION COSTS

Incline drift on vein, crosscut. Total 600'.; 5 day week, advance $3\frac{1}{2}$ ft./day = 172 days = 8 months.

Wages: Miners $4.50 / hr. ; Mechanics $4.00 / hr.

and an average of $3\frac{1}{2}$ ft. per shift. ----------	$33.50/ft.
Insurance, social security tax, etc. @20% ----------	6.70 "
Fuel ----------	4.00 "
Powder ----------	3.00 "
Steel & Bits ----------	2.50 "
Repairs ----------	1.50 "
Pipe, Vents, etc. ----------	2.00 "
Timber ----------	2.00 "
Engineering, accounting, etc. ----------	2.50 "
5-day week, advance at $3\frac{1}{2}$ ft./day ----------	4.95 "
Assays ----------	2.00 "
Rental as below * ----------	2.01 "
Total	&66.66/ft.

* The operator will furnish all equipment

Compressor	$5,000.00
Drill: Jackleg	900.00
Air, water hoses	400.00
Water pressure tank	25.00
Air lines, 600'	600.00
Water line	225.00
Trucks	2,000.00
Tools	300.00
	$9,450.00

Monthly rental = $\frac{\$9,450}{60}$ = $157.50. Rental for 8 months (8 times 157.50 = $1,260.00 = $2.01/ft.).

Total cost 600 ft., times 66.66 =$40,000.00

The foregoing costs have been estimated on an overall hourly and footage basis in order to simplify bookkeeping and payment for work accomplished.

SILVER RIDGE MINING CO., INC.

(A Nevada Corporation)

~~SILVER PEAK NEVADA~~

995 West Marshall Blvd.

San Bernardino, California

7/2/69

First National Bank
Of Nevada
Tonopah, Nevada

Gentlemen:

We have been sinking an incline on property adjoining the old Nivloc Mine located about eight miles southwest of Silver Peak, Nevada, and have recently encountered a vein which looks interesting.

We wish to explore this vein by sinking more incline downward along the contact and toward the Nivloc Mine, which according to old maps of the underground workings and assay reports contains 681,000 tons of reserves in gold and silver ore. We estimate the cost of this additional work will run $40,000.00.

In order to accomplish the above we will need to borrow $30,000.00.

Will you please advise if your bank can advance the needed funds and if so at what rate of interest.

Very truly yours,

Silver Ridge Mining Co., Inc.

by W. T. Hudson

W. T. Hudson, President

FIRST NATIONAL BANK OF NEVADA
TONOPAH OFFICE • MAIN STREET
P.O. Box 313, Tonopah, Nevada • 89049

July 9, 1969

Mr. W. T. Hudson,
President
Silver Ridge Mining Co., Inc.
995 West Marshall Boulevard
San Bernardino, California

Dear Mr. Hudson:

Thank you for your request for a loan in the amount of $ 30,000.00 to carry on your mine exploration program. We have found that this type of loan usually does not fit our policies. The repayment program is not definite enough for us, and we usually have to look for a secondary source for repayment. We are sorry, therefore, to say it is necessary for us to decline this application.

Sincerely,

J. L. Morrow
Manager

JLM:lb

SILVER RIDGE MINING CO., INC.

(A Nevada Corporation)

~~SILVER PEAK, NEVADA~~

995 West Marshall Blvd.

San Bernardino, California

7/2/69

The Wyoming National Bank
Casper, Wyoming

Gentlemen:

We have completed 1,500 feet of 12 degree incline on a property adjoining the old Nivloc Mine located about eight miles southwest of Silver Peak, Nevada, and have encountered interesting veins showing mineralization in gold and silver.

One vein in particular at the 1,153 foot level of incline appeals to us and we wish to explore it further by sinking more incline down along the contact of the vein toward the old Nivloc Mine, which according to maps of the underground workings and assay reports contains 681,000 tons of reserves in gold and silver ore. We estimate the cost will run $40,000.

In order to accomplish the above we will need to borrow $30,000.00 and respectfully request a loan in this amount.

Will you please advise if you can loan us $30,000.00, and if so the rate of interest which will be applied.

Very truly yours,

Silver Ridge Mining Co., Inc.

W. T. Hudson

W.T.Hudson, President

POST OFFICE BOX 971
PHONE 307 234-6901

The Wyoming National Bank

Casper, Wyoming

A. F. HASKEY
EXECUTIVE VICE-PRESIDENT
AND CASHIER

July 8, 1969

Mr. W. T. Hudson
995 West Marshall Boulevard
San Bernardino, California 92400

Dear Mr. Hudson:

We wish to thank you for your $30,000.00 loan application which we understand will be for the extracting of minerals from your Nevada mine. Our loan committee gave this application its very careful consideration, and I am sorry to inform you that they feel this bank is not in a position to extend this loan to you due to the nature of the loan and the tight money situation.

Very truly yours,

A F Haskey

Executive Vice President
and Cashier

AFH/slb

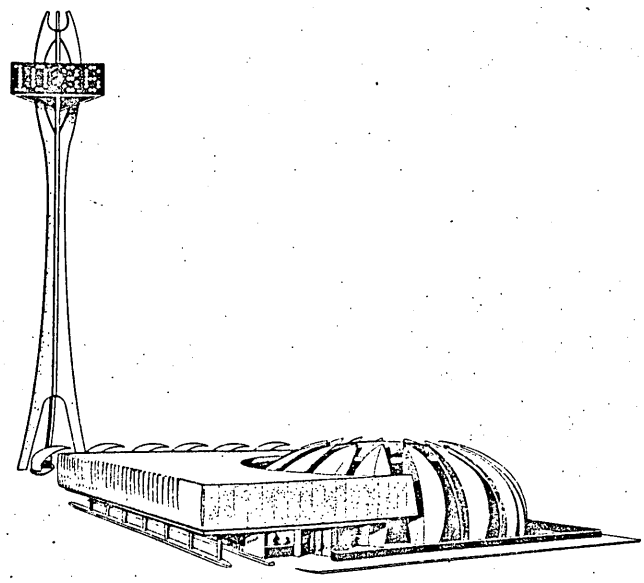

IN REPLY REFER TO:

UNITED STATES
DEPARTMENT OF THE INTERIOR
GEOLOGICAL SURVEY

OFFICIAL COPY
O. M. E.
RECEIVED
JUN 15 1966

INITIALS	CODE
	120
	110
RMS	1208

June 13, 1966

Memorandum

To: Chief, Office of Minerals Exploration
Washington, D. C.

From: Field Officer
Region II

Subject: OME-6526 (Silver)
Silver Ridge Mining Company, Inc.
Big Horn Extension Group of Claims
Esmeralda County, Nevada

The enclosed letters and map, for your files, were submitted by the Applicant to keep us informed of his attempt to lease the Big Horn No. 3 Claim from Mid-Continent Uranium Co. and Sunshine Mining Co.

H. K. Stager

Enclosures-3

SILVER RIDGE MINING COMPANY INC.

(A Nevada Corporation)

SILVER PEAK, NEVADA

995 W. Marshall Blvd.
San Bernardino, Calif. 92405
June 9th, 1966

RECEIVED

JUN 13 1966

OFFICE OF MINERALS EXPLORATION
U.S. GEOLOGICAL SURVEY
MENLO PARK, CALIF.

Mr. H. K. Stager, Field Officer
Office Of Minerals Exploration
U. S. Geological Survey
345 Middlefield Road
Menlo Park, California 94025

Re: ME-6526 (Silver)
Silver Ridge Mining Co., Inc.
Big Horn Extension Group Of
Claims. Esmeralda, County, Nev.

Dear Mr. Stager:

Attached for your information is copy of Mid-Continent Uranium Company's letter of May 12, 1966 in response to our inquiry concerning a long term lease of the Big Horn No. 3 claim jointly owned by Sunshine Mining Company and Mid-Continent Uranium Company.

Attached also is map showing our 14 to 1, Ringo, and Ringo No. 1 group of claims and their respective positions relating to the underground workings (shown in pencil) of the 16 to 1 mine, jointly owned by Mid-Continent and Sunshine.

We may, if we run into serious difficulty in obtaining a lease on the Big Horn No. 3 claim, wish to discuss with you the advisability of presenting an ME application for exploration work on the 14 to 1, Ringo, and Ringo No. 1 group of claims, all of which belong to us eliminating the necessity of leasing ground from others. The 16 to 1 silver values are holding up very well, and sources close to the operations inform us that the owners estimate an average 26' of width of vein running better than 25 ounces per ton in silver. Drilling to depth underground shows the values holding up very well at depth also. The elevation at the southeast corner of our 14 to 1 claim is 7,183.9' as compared with 7,194.6' the elevation at the portal of the 16 to 1 cross-cut, which should tend to reduce the cost of intersecting the 16 to 1 vein on our property in the event we decided to tunnel in from the 14 to 1, Ringo, or Ringo No. 1.

SILVER RIDGE MINING COMPANY, INC.

(A Nevada Corporation)

SILVER PEAK, NEVADA

The purpose of this letter is simply to keep you informed as to our progress to date, and the direction of our thinking concerning further exploration on our claims.

Sincerely yours,

Silver Ridge Mining Co., Inc.

by W. T. Hudson

W. T. Hudson, President

FIFTH & ROOD

AREA CODE 303
PHONE 243-1280

MID-CONTINENT URANIUM CORP.
URANIUM CENTER BUILDING
GRAND JUNCTION, COLORADO
81501

May 10, 1966

Mr. W. T. Hudson
995 West Marshall Boulevard
San Bernardino, California 92405

Dear Mr. Hudson:

Your letter regarding a possible lease on the Big Horn No. 3 claim arrived in Silver Peak the day I was leaving for Colorado. Your position with regard to an Office of Minerals Exploration application and their insistence that the intersection of your crosscut tunnel with the Nivloc vein be more than 200 feet from the sideline of our Big Horn No. 3 claim is clearly understood. Naturally it would be to our interest to aid you in every feasible way to obtain your OME financial assistance.

However, there are several points which I should like to discuss with you which would have a bearing on a possible lease.

1. As you know, Sunshine Mining Company owns an undivided one-half interest in the Nivloc Mine and claims. Any lease would have to be approved by the management of Sunshine.

2. As a consideration for a lease to you of the Big Horn No. 3 claim would you in turn lease to Sunshine and Mid-Continent the Fourteen-to-One claim, which joins our Sixteen-to-One Mine claims on the northeast end?

3. Being unfamiliar with the surface geology of your Big Horn Extension No. 1 claim and our Big Horn No. 3 claim, I am not in a position to know where the Nivloc vein outcrops on the surface. If, in fact, the vein outcrops on the Big Horn Extension No. 1 claim, you, of course, would have extralateral rights to pursue the vein into our Big Horn No. 3 claim, within the side and end line limits applying to extralateral rights. If, however, future exploration and development proves that the vein may split with outcrops obscured under overburden on the Big Horn No. 3 claim, or that the vein may not be as shown on the map, we would have a different problem to consider. This matter, I believe, can

be resolved by a study of the surface and I shall be glad to work with you on this on my next trip to Silver Peak. As I understand it, you have an accurate survey of the claim boundaries, outcrops, etc.

I am sending a copy of your letter and map to Sunshine for their consideration.

Very truly yours,

MID-CONTINENT URANIUM CORP.

Duff

Norman E. Ebbley, President

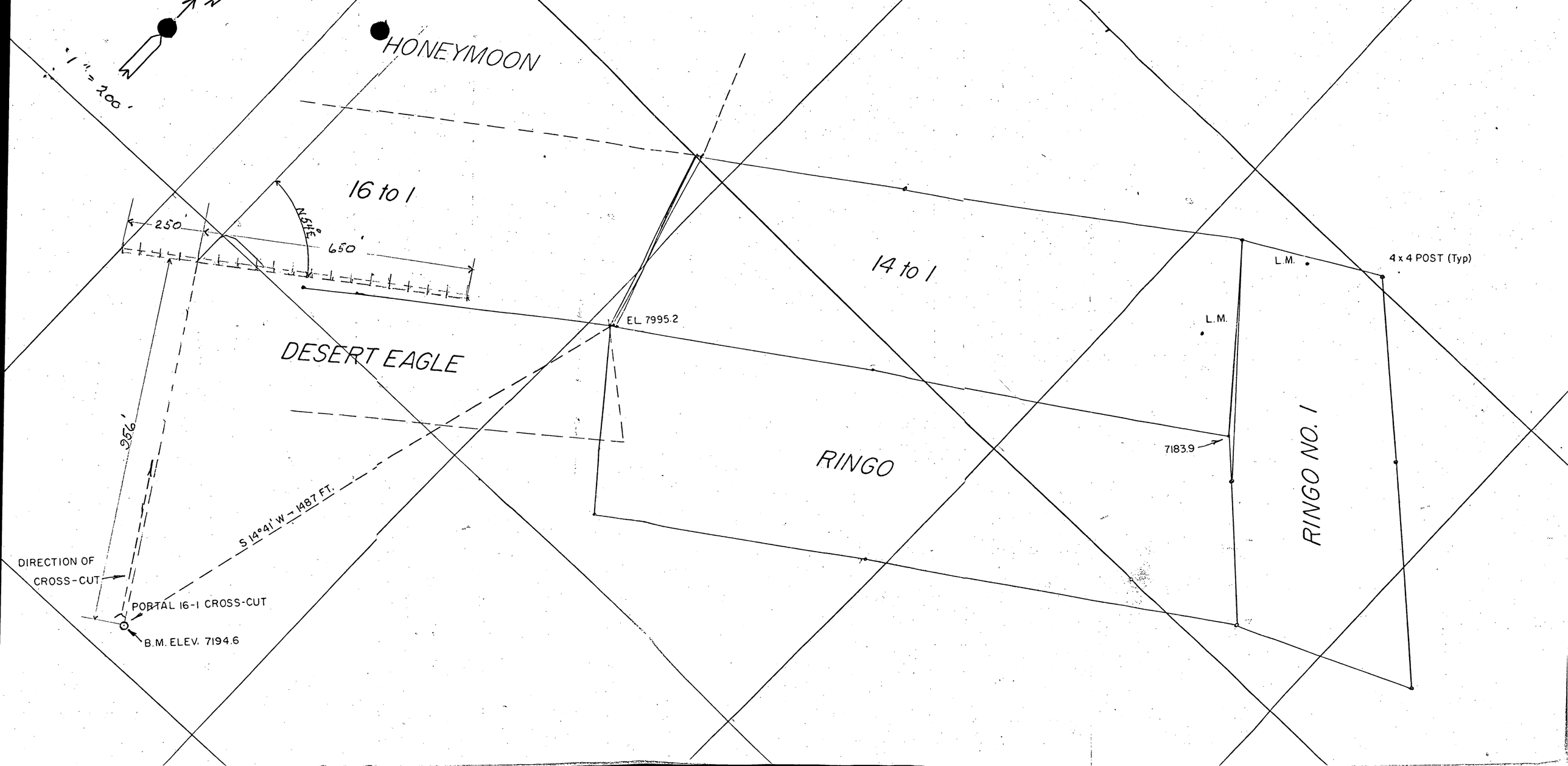
N
1" = 200'
HONEYMOON
16 to 1
N34°E
250'
650'
14 to 1
EL. 7995.2
DESERT EAGLE
L.M.
4 x 4 POST (Typ)
L.M.
956'
RINGO
7183.9
RINGO NO. 1
S 14°41' W - 1487 FT.
DIRECTION OF
CROSS-CUT
PORTAL 16-1 CROSS-CUT
B.M. ELEV. 7194.6

SILVER RIDGE MINING COMPANY, INC.

(A Nevada Corporation)

SILVER PEAK, NEVADA

RECEIVED

MAY 16 1966

OFFICE OF MINERALS EXPLORATION
U.S. GEOLOGICAL SURVEY
MENLO PARK, CALIF.

May 12th, 1966

United States Department Of The Interior
Office Of Minerals Exploration
U.S. Geological Survey
345 Middlefield Road
Menlo Park, California 94025

OFFICIAL COPY
O. M. E.
RECEIVED
MAY 18 1966

INITIALS	CODE
	120
	110
	1208
RMS	

Att: Mr. H. K. Stager
Field Officer
OME Region 2

Re: OME-6526 (Silver)
Silver Ridge Mining Company, Inc.
Big Horn Extension Group Of Claims
Esmeralda County, Nevada

Dear Mr. Stager:

Attached is copy of survey map of the Big Horn Extension Group Of Claims showing location of the portal of our proposed adit. Mr. James C. Perkins, Jr. the registered surveyor has located the portal 555' east and 350' north of the southwest corner of our Big Horn Extension No. 1 claim. Attached also is copy of Mr. Perkins letter of April 27th, 1966 explaining the revisions eliminating fractions.

Concerning Mr. Leonard F. Traynor's conveyance of his half interest in the Big Horn Extension group of claims, attached please find copy of the minutes of the first meeting of Incorporators and Directors of Silver Ridge Mining Co., Inc. held May 19th, 1964 at Tonopah, Nevada. You will note at the top of page 5 Mr. Traynor agrees to quitclaim his half interest in the Big Horn Extension group of claims to the corporation in exchange for stock. I discussed this matter with Mr. Traynor, Mr. Daniel, and Mr. Beko last Tuesday May 10th at Tonopah, and the quitclaim deed will be executed shortly.

Mr. Ebbley informs me that he has forwarded our request for a long term lease on the Big Horn No. 3 claim to Sunshine Mining Company who have a one half undivided interest in the Nivloc property which includes the Big Horn No. 3 claim and we should be hearing from them within a reasonable length of time.

With best regards.

Sincerely yours,
W. T. Hudson, Pres.
Silver Ridge Mining Co., Inc.

JAMES C. PERKINS, JR.
MINING ENGINEER
TONOPAH, NEVADA. 89049

STATE WATER RIGHT SURVEYOR
REGISTERED PROFESSIONAL ENGINEER
NEVADA NO. 1830

TELEPHONE 482-3311
POST OFFICE BOX 649

April 27, 1966

Mr. W. T. Hudson
995 Marshall Blvd.
San Bernardino, Calif.

Dear Mr. Hudson:

I have made some changes in the field, which are reflected on the original tracing that you returned to me, and which I am returning to you. I am also returning my print of the Big Horn Extension which ind-indicates the changes made in more detail. By making these changes, the need for the new claim "Big Horn Extension" is eliminated. In fact, there is no open ground upon which a location monument could be placed. The changes which were made serve to put monuments in the places called for by the description in the location certificate; and, therefore I do not believe amended location certificates will be necessary. You will note that the long narrow fractions are eliminated by the changes made. I recommend that, at a latter date, the monuments on the Big Horn Extension Nos. 4,5,6,8,9, and 10 be moved to conform with the calls on the location certificates.

I will appreciate it if you will send me a print of the changed tracing for my files.

I wish to emphasize that the original map depicted the facts as I found them and that there were no inaccuracies, to the best of my knowledge and belief, and that this is evidenced by the certificate on the face of the map. The same thing is true of the map which I am returning.

I sincerely hope that the changes I made in the location of the monuments has resolved any questions in a satisfactory manner.

Sincerely

James C. Perkins, Jr.

James C. Perkins, Jr.

MINUTES OF FIRST MEETING OF
INCORPORATORS AND DIRECTORS
OF
SILVER RIDGE MINING CO., INC.
A Nevada Corporation

The incorporators and directors named in the Articles of Incorporation of Silver Ridge Mining Co., Inc., a Nevada corporation, and constituting the board of directors of said corporation, held their first meeting at the office of William P. Beko, in the Town of Tonopah, County of Nye, Nevada, on the 19th day of May, 1964, at ten o'clock in the forenoon of said day.

PRESENT: Robert B. Daniel
William P. Beko

Mr. Robert B. Daniel was duly elected temporary chairman, and Mr. William P. Beko was duly elected temporary secretary of the meeting.

The chairman announced that the meeting was held pursuant to written waiver of notice thereof and consent thereto signed by a majority of the incorporators and directors of the corporation named as such in the Articles of Incorporation; said waiver and consent was presented and upon motion duly made and unanimously carried, was made a permanent part of the minutes of this meeting.

The chairman announced that the original Articles of Incorporation of the corporation had been filed in the office of the Secretary of State of the State of Nevada on the 21st of October, 1963, and that a copy thereof certified by said Secretary of State, had been received for filing with the County Clerk of the County where the corporation will have its principal office. The chairman presented a certified copy of said Articles of Incorporation, and the secretary was directed to place said copy in the corporate minute book.

The secretary read a form of by-laws, which were duly considered and discussed. On motion duly made and by unanimous vote it was

RESOLVED: That the by-laws presented to the meeting are hereby adopted as the by-laws of this corporation; and the secretary is directed to certify to the adoption of said by-laws and insert said by-laws as so certified in the corporate minute book.

WAIVER OF NOTICE AND CONSENT
TO HOLDING OF FIRST MEETING
OF THE BOARD OF DIRECTORS OF
SILVER RIDGE MINING CO., INC.,
A Nevada Corporation

We, the un dersigned, being a majority of the incorporators and directors named in the Articles of Incorporation of the above named Nevada corporation, and desiring to hold the first meeting of the directors of said corporation for the purpose of completing the organization of its affairs, do hereby waive notice of said meeting, and consent to the holding thereof at the office of William P. Beko, in the Town of Tonopah, Nevada, on the 19th day of May, 1964, at ten o'clock a.m. of said day, for the purpose of adopting by-laws, electing officers, adopting a form of corporate seal and share certificate, authorizing the issuance of shares, and transacting any other business brought before said meeting.

DATED this 19th day of May, 1964.

Robert B. Daniel

William P. Beko

The chairman informed the meeting that Grant H. Huntley, one of the original incorporators of this corporation, had submitted his written resignation as Vice-President and Director of this corporation. On motion duly made, seconded and unanimously carried, it was

> RESOLVED: That the resignation of Grant H. Huntley as Vice President and Director of this corporation be, and the same is hereby accepted.

At this time, William P. Beko submitted his resignation as Secretary Treasurer of this corporation, and nominated James O. Wike as secretary, treasurer and director of this corporation. The motion being seconded and unanimously carried, it was

> RESOLVED: That the resignation of William P. Beko as Secretary-Treasurer of this corporation be, and the same is hereby accepted, and
>
> IT IS FURTHER RESOLVED that James O. Wike be, and he is hereby appointed to the offices of secretary, treasurer and director until his successo r has been elected and qualified.

On nomination s regularly made, the following persons were duly elected to the offices of the corporation indicated after each name:

Robert B. Daniel, President
William P. Beko, Vice President
James O. Wike, Secretary
James O. Wike, Treasurer

Each officer thereupon accepted his office and the president thereafter presided over the meeting and the secretary assumed his duties.

The secretary presented for approval of the meeting a proposed seal and a proposed form of stock certificate for the corporation. On motion duly made and unanimously carried, it was

> RESOLVED: That the proposed corporate seal and form of stock certificate presented to this meeting be, and the same are, adopted.

In order to provide for the payment of expenses of incorporation and organization of the corporation, on motion duly made and unanimously carried, the following resolution was adopted:

P. O. Box 191

Phone 482-6666

William P. Beko
Attorney-at-Law
Nye County Court House
Tonopah, Nevada, 89049

May 19, 1964

Silver Ridge Mining Co., Inc.
Tonopah, Nevada

Gentlemen:

I hereby tender my resignation as Vice President and Director of Silver Ridge Mining Co., Inc., to become effective immediately.

Grant H. Huntley

Grant H. Huntley

NEVADA ★ OCT 10 1969 ★ STATE

INCORPORATED UNDER THE LAWS OF
THE STATE OF NEVADA

NUMBER

SHARES

SILVER RIDGE MINING CO., INC.

Capital Stock $500,000.00

1,000,000 COMMON SHARES, PAR VALUE .50c EACH

NON-ASSESSABLE

This Certifies that _____ is the owner of

_____ Shares of the Capital Stock of

SILVER RIDGE MINING CO., INC.

transferable only on the books of the Corporation in person or by duly authorized Attorney upon surrender of this Certificate properly endorsed.

Witness, the Seal of the Corporation and the signatures of its duly authorized officers

Dated

_____ SECRETARY

_____ PRESIDENT

1616 ©CHIPRON S&S CO., L.A.

RESOLVED: That the president, or vice-president, and the treasurer of this corporation, be, and they hereby are authorized and directed to pay the expenses of the incorporation and organization of this corporation.

After due discussion, the location of the principal office of the corporation was fixed, pursuant to the following resolution adopted, on motion duly made and unanimously carried:

IT IS RESOLVED: That the principal office of the corporation be located at the office of William P. Beko in the Town of Tonopah, County of Nye, Nevada.

To provide for a depository for the funds of the corporation, and to authorize certain officers to deal with the corporate funds, the following resolution was duly adopted:

RESOLVED: That the funds of this corporation be deposited with the Tonopah Branch, First National Bank of Nevada.

RESOLVED, FURTHER: That all checks, drafts and other instrument obligating this corporation to pay money, and the withdrawal of funds on deposit, shall be executed on behalf of the corporation by the president and secretary.

RESOLVED, FURTHER: That said persons are hereby authorized to execute on behalf of the corporation such agreements and papers required by said bank to open the corporate account.

The chairman suggested that the meeting consider the proposal of Leonard F. Traynor, said proposal being as follows:

Mr. Traynor stated that he is the owner of an undivided one-half interest in and to the following described unpatented lode mining claims:

Big Horn Extension No. 1, Big Horn Extension No. 2, Big Horn Extension No. 3, Big Horn Extension No. 4, Big Horn Extension No. 5, Big Horn Extension No. 6, Big Horn Extension No. 7, Big Horn Extension No. 8, Big Horn Extension No. 9 and Big Horn Extension No. 10, together with all dips, spurs, angles and ore dumps appurtenant thereto;

that said mining claims are subject to a mining lease and option dated September 30, 1968, from Leonard F. Traynor, Josephine Traynor,

Emerson F, Titlow and Marilyn L. Titlow, to Grant H. Huntley and Robert B. Daniel; that the lessees have by assignment assigned their interest in said lease and option agreement to this corporation; that Mr. Traynor will quitclaim and release to the corporation his undivided one-half interest in and to said mining claims in exchange for 30,000 shares of the capital stock of this corporation.

After due consideration of the offer and by unanimous vote, the following resolution was adopted:

> WHEREAS, Leonard F. Traynor has offered to transfer to this corporation, upon the terms and conditions as more fully appears in the offer which has been heretofore set forth in these minutes in return for the issuance to Leonard F. Traynor of 30,000 shares of capital stock of this corporation, and
>
> WHEREAS, it appears that the said property is of the fair and reasonable value of the consideration demanded therefor, and that it is to the best interests of the corporation to accept said offer,
>
> IT IS RESOLVED: That the said offer as set forth in said proposition be and the same hereby is accepted, and the president, or vice-president, and the secretary of this corporation be, and they hereby are authorized and instructed to issue and sell the shares of stock of this corporation, for the consideration stated, upon receipt of a quitclaim deed therefor.

The chairman suggested that the meeting consider the proposal of Robert B. Daniel, said proposal being as follows:

That Robert B. Daniel would assign to the corporation all of his right, title and interest in and to the following described mining properties, in exchange for 160,000 shares of the capital stock of this corporation:

> Mining Lease and Option dated October 7, 1963 from Lewis Shirley, Virginia E. Shirley, Kenneth Hansen and Esther Hansen of Silver Peak, Nevada, relating to the following described parcels of mining property and appurtenances, situate, lying and being in the Red Mountain Mining District in the County of Esmeralda, State of Nevada, more particularly described as follows: Kelovies No. 1; Kelovies No. 2, Kelovies No. 3, Kelovies No. 4, Kelovies No. 5, Kelovies No. 6, Kelovies No. 7, Kelovies No. 8 and

Kelovies, together with all dips, spurs, angles and ore dumps appurtenant thereto, all of which said Mining Lease and Option appears of record as File No. 24897 in Book 4B of Official Records, page 358, Esmeralda County, Nevada, all of which is incorporated by reference herein as if set forth at length.

Mining Lease and Option dated October 23, 1963, from Joseph R. Mitchell and Belle G. Mitchell of Tonopah, Nevada, relating to the following described parcels of mining property and appurtenances, situate, lying and being in the Red Mountain Mining District in the County of Esmeralda, State of Nevada, more particularly described as follows: June Lite unpatented lode mining claim, together with all dips, spurs, angles and ore cumps appurtenant thereto, all of which said Mining Lease and Option agreement is incorporated by reference herein as if set forth at length.

Mining Lease and Option dated September 5, 1963, from Pat Chiatovich, Marion Johnson, Fred Del Papa and Frank Del Papa, whose mailing address is care of Pat Chiatovich, Tonopah, Nevada, relating to the following described parcels of mining property and appurtenances, situate, lying and being in the Red Mountain Mining District in the County of Esmeralda, State of Nevada, more particularly described as follows: Silver Queen, Silver Queen No. 1, Silver Queen No. 2, Silver Queen No. 3, Silver Queen No. 4, together with all dips, spurs, angles and ore dumps appurtenant thereto, all of which said Mining Lease and Option agreement appears of record as File No. 26092 in Book 4B of Official Records, page 373, Esmeralda County, Nevada, all of which is incorporated by reference herein as if set forth at length.

The 14 to 1 and two adjoining mining claims.

After due consideration of the offer and by unanimous vote, the following resolution was adopted:

WHEREAS, Robert B. Daniel has offered to transfer to this corporation, upon the terms and conditions as more fully appears in the offer which has been heretofore set forth in these minutes in return for the issuance to Robert B. Daniel of 160,000 shares of capital stock of this corporation, and

WHEREAS, it appears that the said property is of the fair and reasonable value of the consideration demanded

therefor, and that it is to the best interests of the corporation to accept said offer,

IT IS RESOLVED: That the said offer as set forth in said proposition be, and the same hereby is accepted, and the president, or vice-president, and the secretary of this corporation be, and they hereby are, authorized and instructed to issue and sell the shares of stock of this corporation, for the consideration stated.

The chairman suggested that the meeting consider the proposal of Mark Shipman, said proposal being as follows:

Mr. Shipman, a consulting mining geological engineer, has performed valuable services in engineering and geology on the properties acquired by this corporation and has expended funds and time in the organization of this firm, and in the acquisition of the properties. Mr. Shipman would accept 10,000 shares of capital stock of this corporation as payment in full for all services rendered and funds advanced in behalf of the corporation.

After due consideration of the offer and by unanimous vote, the following resolution was adopted:

WHEREAS, Mark Shipman has offered to accept 10,000 shares of capital stock of this corporation as payment in full for services rendered and funds advanced in behalf of the corporation to date, and

WHEREAS, it appears that the said services and funds advanced are of the fair and reasonable value of the consideration demanded therefor, and that it is to the best interests of the corporation to accept said offer,

IT IS RESOLVED: That the said offer as set forth in said proposition be and the same hereby is accepted, and the president, or vice-president, and the secretary of this corporation be, and they hereby are authorized and instructed to issue and sell the shares of stock of this corporation for the consideration stated.

There being no further business to come before the Board, the meeting adjourned.

William A Beko

Robert B Wagner

James O'Neill

IN REPLY REFER TO:

UNITED STATES
DEPARTMENT OF THE INTERIOR
GEOLOGICAL SURVEY

Memorandum

April 25, 1966

To: Chief, Officer of Minerals Exploration
Washington, D. C.

From: Field Officer
OME, Region II

Subject: OME-6526 (Silver)
Silver Ridge Mining Company, Inc.
Big Horn Extension Group of Claims
Esmeralda County, Nevada

The enclosed material, for your files, was submitted by the applicant in response to my request of March 22, 1966.

You will note, in the last paragraph of the applicant's letter, that they are still working on the leasing of the Big Horn No. 3 claim. I am continuing to delay the preparation of my application report until this matter of ownership of ground in the area to be explored is settled.

H. K. Stager

Enclosures

OFFICIAL COPY
O. M. E.
RECEIVED
APR 27 1966
INITIALS | CODE
120
110
1208

SILVER RIDGE MINING COMPANY, INC.

(A Nevada Corporation)

SILVER PEAK, NEVADA

April 22, 1966

United States
Department Of The Interior
Office of Minerals Exploration
U.S. Geological Survey
345 Middlefield Road
Menlo Park, California 94025

Attention: Mr. H.K. Stager
Field Officer
OME, Region 2

Re: OME - 6526 (silver)
Silver Ridge Mining Company, Inc.
Big Horn Extension Group of Claims
Esmeralda County, Nevada

Dear Mr. Stager:

With further reference to your letter of March 22, 1966, attached are the following true copies of assignments and lease option agreements as requested:

(1) Certified copy of Mining Lease and Option between Leonard F. Traynor and Josephine Traynor, and Emerson F. Titlow and Marilyn L. Titlow, Lessors, and Grant H. Huntley and Robert B. Daniel, Leasees.

(2) Certified copy of Assignment between Grant H. Huntley and Patty Jean Huntley, Assignors, and Robert B. Daniel, Assignee.

(3) Certified copy of Assignment between Robert B. Daniel and May Belle Daniel, Assignors, and Silver Ridge Mining Company, Inc., Assignee.

The Silver Ridge Mining Company, Inc. is incorporated under the laws of the State of Nevada and Mr. Leonard F. Traynor was issued stock in the Company in return for his half interest in the Big Horn Extension claims. The only conveyance I can find is that contained in the lease option agreement listed above. If some additional document is required I feel sure that Mr. Traynor will cooperate in providing it for us.

Mr. James C. Perkins the surveyor is making some further adjustments on the original Big Horn Extension drawings, and as soon as this work is completed I will forward two copies of the revised drawings to you.

We are still working on the question of leasing the Big Horn #3 and have received encouragement from Mr. Norman Ebbley. We will keep you advised.

Sincerely yours,

Silver Ridge Mining Company, Inc.
by W. T. Hudson, president

LEONARD F. TRAYNOR and JOSEPHINE TRAYNOR
and EMERSON F. TITLOW and MARILYN L. TITLOW
AND
GRANT H. HUNTLEY and ROBERT B. DANIEL

MINING LEASE AND OPTION

THIS INDENTURE, made and entered into this 30th day of September, 1963, by and between LEONARD F. TRAYNOR and JOSEPHINE TRAYNOR, husband and wife, and EMERSON F. TITLOW and MARILYN L. TITLOW, husband and wife, collectively of P. O. Box 551, Tonopah, Nevada, parties of the first part, hereinafter referred to as the Lessors, and GRANT H. HUNTLEY and ROBERT B. DANIEL, collectively of 720 Centauri Drive, Grand Junction, Colorado, parties of the second part, hereinafter referred to as the Lessees,

WITNESSETH:

That the Lessors, for and in consideration of the rents, royalties, covenants and agreements hereinafter reserved and set forth and by the Lessees to be kept and performed, have leased, let and demised unto the said Lessees for the purpose of mining, all those certain parcels of mining property and appurtenances situate, lying and being in the Red Mountain Mining District of the County of Esmeralda, State of Nevada, more particularly described as follows:

EFT L.F.T. J.M.T. GHH
M.L.T. ~~BIG HORN EXTENSION,~~ BIG HORN EXTENSION NO. 1, RBD
BIG HORN EXTENSION NO. 2, BIG HORN EXTENSION NO. 3, BIG HORN EXTENSION NO. 4, BIG HORN EXTENSION NO. 5, BIG HORN EXTENSION NO. 6, BIG HORN EXTENSION NO. 7, BIG HORN EXTENSION NO. 8, BIG HORN EXTENSION NO. 9, and BIG HORN EXTENSION NO. 10,

TOGETHER with all dips, spurs, angles and ore dumps appurtenant thereto.

" Sept. 30, 1969

TO HAVE AND TO HOLD unto the said Lessees for a term of six (6) years, commencing with the date of execution of this agreement and ending on the sixth annual anniversary date thereafter.

IT IS MUTUALLY AGREED AS FOLLOWS:

1. Additional Claims and Property. The parties agree that there shall be included under all the terms of this agreement and for the same consideration hereinafter set out for the claims above described, all mining claims and fractions thereof, located by either party within one mile of the exterior boundary lines of any of the above described mining claims, whether said claims are presently located or hereafter located; provided, however, that claims acquired from third parties shall not be included.

The parties further agree that all water rights now owned or hereafter acquired by the Lessors within a radius of five miles from the claims above described shall be subject to the terms of this agreement likewise for the same consideration.

2. Evidence of Title. Lessors represent that the title to each and all of the above described unpatented lode mining claims is good and marketable, subject only to the paramount interest of the United States of America. Lessors represent that there are no liens or encumbrances against said properties, and that all claims have been located in accordance with both Nevada and United States statutes; that all of the annual labor requirements have been met and that all taxes against said properties, if any, have been paid. Lessors further represent that they have received no notice from any party holding any conflicting interest which might render the title unmarketable to the above properties. These representations shall survive the Lessees' approval of title as hereinafter provided for, and Lessors agree to indemnify and hold harmless the Lessees for any liability, expenses and attorney's fees which may result from any breach of said representations and any sums due to Lessors hereunder may be withheld until such time as any breach of such representations have been settled by the parties to such dispute, or a court of competent jurisdiction.

3. Title Approval. Upon Lessees' request, Lessors shall provide the Lessees with all survey data, location certificates, notes, photostats

of record title, and copies of any other documents or instrument in Lessors' possession which may bear upon the title to the leased claims. The Lessees shall have ninety (90) days after the date of this agreement in which to examine title, and during such time, the Lessees shall perform and complete the annual assessment work for the 1963-1964 assessment year on all of the claims above described, and shall cause an affidavit of the completion of the same to be recorded in the office of the County Recorder of Esmeralda County, Nevada. Lessees shall have the right to request Lessors to correct any defects of title at Lessors' expense as may appear proper to Lessees, and Lessors shall promptly take such action as necessary to correct such defects, both on the record and on the ground, and in the event that the Lessors shall fail to take such steps, Lessees may carry out such corrections and deduct from the sums payable under the terms of this agreement their reasonable costs in so doing. At the end of the above stated period, Lessors shall give written approval or disapproval to the titles and may approve some and disapprove others. As to the titles approved, this agreement shall continue in full force and effect and, as to the titles disapproved, this agreement shall be of no further force and effect, and if all titles are disapproved, this agreement shall be immediately terminated. Lessees, upon request, will furnish a quitclaim deed to any claims on which title is disapproved or on which title is surrendered. Approval of title by Lessees shall be a condition precedent to all of the other obligations of Lessees under this agreement.

4. Taxes and Assessment Work. The Lessors agree and warrant that they have paid all property taxes, if any, for the current year on the above described claims and that they have performed the annual assessment work necessary to hold said claims to September 1, 1963.

For all future assessment work, Lessees shall pay all taxes on improvements on the

3.

mining claims, provided, however, that as to production, severence, net proceeds of mines or bullion taxes, they shall be borne 92% by the Lessees and 8% by the Lessors. Lessees shall pay such taxes and shall charge the Lessors' proportionate share against the payments hereinafter provided. The parties shall be entitled to claim depletion for Internal Revenue Service purposes in the amount of 92% to the Lessees and 8% to the Lessors. Proper notices of completion of the annual assessment work shall be recorded by the Lessees as provided ~~the lessees as provided~~ by statute at least fifteen (15) days prior to the date provided for such filings to be accomplished. No surrender of the properties shall be made by the Lessees within thirty (30) days of the assessment work deadline, unless such assessment work shall have been completed and the assessment proof filed.

5. Escrow. Upon written request from the Lessees, the Lessors agree that they will execute, acknowledge and deliver a good and sufficient quitclaim deed to all of the leased claims to an escrow agent agreed upon by the parties, to be held by the escrow agent until full payment for the properties has been made under the provisions hereinafter set forth in paragraph 6. In the event such an escrow is requested, the Lessees agree to likewise place in escrow a quitclaim deed to the properties which may be delivered to the Lessors in the event of the Lessees' default and termination of this agreement. Under the provisions of paragraph 1, if additional claims are located, the deeds in this paragraph provided for shall include such properties.

6. Payments. All payments provided for herein shall be made to the Lessors directly to Emerson F. Titlow at Post Office Box 551, Tonopah, Nevada, who shall distribute the same by remitting fifty percent (50%) of such payments to Leonard F. Traynor and Josephine Traynor, whom the Lessors acknowledge to own an undivided fifty percent interest in and to

4.

the properties above described, notwithstanding the record title of said properties. It shall be the responsibility of the Lessors to distribute such payments as their interests may appear, and the Lessees shall not be responsible for such distribution, only to the extent of making payments when the same become due. Commencing ninety(90) days after the execution of this agreement, the Lessees shall pay to the Lessors a royalty of eight percent (8%) of the net smelter returns. Net smelter returns shall be defined under this lease as being the total proceeds of the sale of ore, concentrates or other products after deducting therefrom the cost of milling or smelting the ore, or both, and transportation of the ore from mine or mill to smelter. If an escrow arrangement is requested, thereafter all payments shall be made to the escrow agent and, once said payments are deposited with the escrow agent, the Lessees shall not be responsible for any disposition or distribution of the monies to the Lessors, their agents or assigns. If said escrow is opened, the expense of opening said escrow shall be borne by the Lessees; however, any collection charge assessed by the escrow agent shall be deducted from the payments due to the Lessees.

While it is acknowledged by the parties hereto that no specific minimum monthly man shifts of work shall be required of the Lessees herein, the Lessees covenant to proceed with reasonable diligence, after having completed the performance of the annual assessment work requirements as hereinabove specified, to explore and develop the mining claims involved herein in an effort to establish a productive mining property. It is understood and agreed that such work may consist of catting, drilling, geophysical, surveying, engineering and similar work, and the type and nature of such work and the extent of each type of such work to be accomplished shall be solely within the discretion of the Lessees.

7. Option. At any time prior to the expiration of this lease, the

5.

Lessees shall have the right and option to purchase the leased claims for FIFTY THOUSAND DOLLARS ($50,000.00), less all sums theretofore paid to the Lessors. If the Lessors shall receive payments in the sum of $50,000.00, as provided for by paragraph 6, this option shall be deemed to have been exercised, and the Lessors will immediately convey title to the Lessees, or the deed held by the escrow agent shall be delivered to the Lessees, and the Lessors' rights hereunder shall thereafter cease. Notwithstanding any of the other terms and conditions set forth herein, the Lessees covenant to pay to the Lessors a minimum of FIVE THOUSAND DOLLARS ($5,000.00) at the conclusion of the first twelve months of the term of this lease, an additional TEN THOUSAND DOLLARS ($10,000.00)at the conclusion of the twenty-fourth month, the thirty-sixth month, the forty-eighth month, and the sixtieth month of the term of this lease, with any balance then owing on a total purchase price to be paid not later than the conclusion of the seventy-second month after the execution date of this lease. It is further understood and agreed that such payments prescribed herein as constituting minimum annual payments shall include any production royalty paid prior to the due date of such minimum annual payments.

8. Inspection. The Lessors, at their own risk and expense, at all reasonable times and at reasonable intervals, may inspect all of Lessees' operations on the properties, conducting this in such manner as to least interfere with Lessees' operations. In such inspections reasonable assays may be taken and surveys may be made. Lessors will save harmless and indemnify the Lessees from all injuries to persons or damages occasioned by their presence upon the properties or Lessees' other business premises.

9. Compliance with Law. The Lessees agree to promptly pay all wages for work done and to comply with all laws, federa, state and local,

6.

pertaining to mining operations, including the carrying and maintaining of industrial accident insurance on employees.

10. Records. The Lessees agree to maintain at all times an accurate accounting of all operation and production from the properties and agree to supply Lessors with copies of all settlement sheets, invoices, engineering data, drill logs and any other engineering data or information relating to the properties above described.

11. Personal Property. At the termination of this lease by lapse of time, forfeiture or otherwise, to deliver up to said Lessors the said premises in as good condition as when received, allowing for the mining and development thereon by the Lessees. In the event of.

the forfeiture or termination of this agreement as hereinafter set forth, it is understood and agreed that all improvements, including rail and pipe in place, made in or about said property by the Lessees and affixed to the realty and constituting a part thereof, together with operational maps, assays and reports, shall remain the property of the Lessors; but all property of a personal nature, including machinery, tools or equipment, subject to removal without damage to the real estate or improvements, may be removed therefrom by the Lessees within sixty (60) days from the date of said forfeiture or cancellation of this agreement, failing which the same shall revert to the Lessors.

The foregoing provision shall also apply to any water applications, rights or privileges acquired by the Lessees, on the property or used in connection therewith, that is to say, that the same shall also revert to the Lessors in the event of the forfeiture, termination or cancellation of this agreement, and the Lessees agree to forthwith convey the same.

12. Forfeiture. Time is of the essence of this agreement, and in the event that Lessees shall fail to make any payment or payments as herein provided or shall fail to perform each and every covenant, term and

condition as herein provided, the Lessors may, after thirty (30) days' notice in writing given to Lessees within which to cure said default or violation, and provided said default or violation has not been cured during said thirty-day period, declare said lease forfeited, cancelled and terminated, and enter and repossess all of the property herein demised, with or without process of law. Where the default complained of cannot be cured by the Lessees acting as expeditiously as possible within the thirty-day period herein provided, such time shall be extended to the length of time necessary in order to cure said default providing that the Lessees are exercising their best efforts to correct the same; however, this provision for extension of the default period shall not apply to the making of payments required hereunder.

13. Notice. All written notices provided for in the foregoing lease agreement to be served upon the respective parties shall be sent by registered mail, through a United States Post Office, postage prepaid, and addressed to the said parties at their respective addresses as set forth above, until either or any of said parties shall furnish notice of change of address to the other party, and the date of mailing, plus 48 hours, shall constitute the date of delivery.

14. Assignment. The Lessors give and grant to the Lessees the right to assign or sublease the interest created herein, providing, however, that said assignment or sublease shall be void unless, within twenty (20)days after the execution thereof, the Lessees shall give written notice thereof to the Lessors, setting forth the names and addresses of the assignee.

15. Surrender. At any time during the term of this agreement, but only after thirty (30) days' written notice, the Lessees may abandon their interest herein by executing and delivering notice of such abandonment to the escrowee designated above, or by furnishing a quitclaim deed to the

Lessors conveying all of their right, title and interest in and to said claims in the event that an escrow has not been established, in which case the said Lessees shall be under no further liability or responsibility hereunder except for such labor liens, materialmen's liens, or other expenses or charges incurred prior to the date of such abandonment, including, but not limited to, any unpaid but earned royalties.

16. Force Majure. In the event that the Lessees' operations on the properties shall be interrupted by acts of God, war, national emergencies, inclimate weather, strikes, civil commotion or other matters beyong their reasonable control, then the Lessees' obligations hereunder shall be deferred during the period of such interruptions, excepting only to the payment of taxes and completion of assessment work.

17. Closing. This agreement shall enure to the benefit of the heirs, legal representatives, and assigns of the parties hereto.

IN WITNESS WHEREOF, the parties hereto have executed this conveyance the day and year first above written.

LESSORS: Leonard F. Traynor
Leonard F. Traynor

Josephine Traynor
Josephine Traynor

Emerson F. Titlow
Emerson F. Titlow

Marilyn L. Titlow
Marilyn L. Titlow

LESSEES: Grant H. Huntley
Grant H. Huntley

Robert B. Daniel
Robert B. Daniel

STATE OF NEVADA)
COUNTY OF NYE) ss.

On the 30th day of September, 1963, before me, the undersigned Notary Public in and

CERTIFICATE

STATE OF NEVADA)
) ss.
COUNTY OF ESMERALDA)

I, LENORE B. MULLENAX, the duly elected, qualified and acting County Recorder of the County of Esmeralda State of Nevada, do hereby certify that the annexed or foregoing is a full, true and correct copy of said:

MINING LEASE AND OPTION

as the same appears of record on Page 362-365 of Book 4-B of OFFICIAL RECORDS, now on file and of record in this office.

IN WITNESS WHEREOF, I have hereunto set my hand and affixed my Official Seal at my office in the Town of Goldfield, County of Esmeralda, State of Nevada, this 19th. day of April, 1966.

COUNTY RECORDER ESMERALDA NEVADA SEAL

Lenore B. Mullenax
County Recorder,
Esmeralda County, Nevada

TONOPAH TIMES-BONANZA

for the County and State aforesaid, personally appeared LEONARD F. TRAYNOR, JOSEPHINE TRAYNOR, EMERSON F. TITLOW, MARILYN L. TITLOW, GRANT H. HUNTLEY and ROBERT B. DANIEL, known to me to be the persons named in and who executed the within and foregoing instrument, and they acknowledged to me that they executed the same freely and voluntarily, and for the uses and purposes therein mentioned.

IN WITNESS WHEREOF, I have hereunto set my hand and affixed my official seal at my office on the day and year in this certificate first above written.

William P Beko
Notary Public, Nye County, Nevada
My Commission expires De. 12, 1964

(Notarial Seal)

File No. 24896. Filed for record at request Wm. P. Beko October 20, 1963 at 30 minutes past 9:00 o'clock A.M.

County Recorder.
vl

GRANT H. HUNTLEY and PATTY JEAN HUNTLEY
and
ROBERT B. DANIEL

ASSIGNMENT

THIS AGREEMENT OF ASSIGNMENT, made and executed this 17th day of ~~April~~ May, 1964, by and between GRANT H. HUNTLEY and PATTY JEAN HUNTLEY, husband and wife, of P. O. Box75, Fruita, Colorado, hereinafter collectively referred to as "Assignor", and ROBERT B. DANIEL, whose address is 720 Centauri Drive, Grand Junction, Colorado, hereinafter referred to as "Assignee",

WITNESSETH:

WHEREAS, the Assignor and Assignee herein are collectively the lessees and optionees under certain mining leases and options described as follows:

Mining Lease and Option dated October 7, 1963, from Lewis Shirley, Virginia E. Shirley, Kenneth Hansen and Esther Hansen of Silver Peak, Nevada, relating to the following described parcels of mining property and appurtenances, situate, lying and being in the Red Mountain Mining District in the County of Esmeralda, State of Nevada, more particularly described as follows: Kelovies No.1, Kelovies No. 2, Kelovies No. 3, Kelovies No. 4, Kelovies No. 5, Kelovies No. 6, Kelovies No. 7, Kelovies No. 8, Kelovies, together with all dips, spurs, angles and ore dumps appurtenant thereto, all of which said Mining Lease and Option appears of record as File No. 24897 in Book 4B of Official Records, Page 358, Esmeralda County, Nevada, a ll of which is incorporated by reference herein as if set forth at length.

Mining Lease and Option dated October 23, 1963, from Joseph R. Mitchell and Belle G. Mitchell of Tonopah, Nevada, relating to the following described parcels of mining property and appurtenances, situate, lying and being in the Red Mountain Mining District in the County of Esmeralda, State of Nevada, more particularly described as follows: June Lite unpatented lode mining claim, together with all dips, spurs, angles and ore dumps appurtenant thereto, all of which said Mining Lease and Option agreement is incorporated by reference herein as if set forth at length.

Mining Lease and Option dated September 5, 1963, from Pat Chiatovich, Marion Johnson, Fred Del Papa and Frank Del Papa, whose mailing address is care of Pat Chiatovich, Tonopah, Nevada, relating to the following described parcels of mining property and appurtenances, situate, lying and being in the Red Mountain Mining District in the County of Esmeralda, State of Nevada, more particularly described as follows: Silver Queen, Silver Queen No. 1, Silver Queen No. 2, Silver Queen No. 3, Silver Queen No. 4, together with all dips, spurs, angles and ore dumps appurtenant therto, all of which said Mining Lease and Option agreement appears of record as File No. 26092 in Book 4B of Official Records, Page 373, Esmeralda County, Nevada, all of which is incorporated by reference herein as if set forth at length.

Mining Lease and Option dated September 30, 1963, from Leonard F. Traynor, Josephine Traynor, Emerson F. Titlow and Marilyn L. Titlow, of P. O. Box 551, Tonopah, Nevada, relating to the following described parcels of mining property and appurtenances, situate lying and being in the Red Mountain Mining District in the County of Esmeralda, State of Nevada, more particularly described as follows: Big Horn Extension No. 1, Big Horn Extension No. 2, Big Horn Extension No. 3, Big Horn Extension No. 4, Big Horn Extension No. 5, Big Horn Extension No. 6, Big Horn Extension No. 7, Big Horn Extension No. 8, Gig Horn Extension No. 9 and Big Horn Extension No. 10, together with all dips, spurs, angles and ore dumps appurtenant therto, all of which said Mining Lease and Option agreement appears of record as File No. 24896 in Book 4B of Official Records at Page 362, Esmeralda County, Nevada, all of which is incorporated by reference herein as if set forth at length, and

WHEREAS, it was the original intention and agreement of the

parties hereto that the said mining leases and options be transferred to the Silver Ridge Mining Co., Inc., a Nevada corporation, for a stock consideration, but the said intention and agreement has been cancelled and is void as beyween the parties hereto in consideration of the reservation and conveyance of the overriding royalty as set forth hereinafter.

NOW, THERFORE, Assignor does herby sell, assign, transfer and convey to the Assignee, his heirs and assigns, all of the right, title and interest in and to each of the above-described mining leases and options, and in and to the several properties described hereinabove in said mining leases and option, including the additional properties that may be located or acquired as provided for therin, subject to the express conditions hereinbelow set forth:

1. Assignor does hereby reserve unto himself, his heirs and assigns, a two per cent (2%) overriding royalty of the net smelter returns. For the purpose hereof, net smelter returns shall be defined as being the total proceeds of the sale or sales of ores, minerals, concentrates or other products or materials mined or produced from any or all of the several properties, after deducting therefrom the actual cost of milling or smelting the ore, or both, and transportation of the ore from mine or mill to smelter. It is the intention hereby that Assignor acquire a two per cent (2%) interest in one hundred per cent (100 %) of the net smelter returns. It is further the intention of the parties hereto that the costs of milling, smelting or transportation shall not exceed the actual cost, which said actual cost shall not exceed the expense incurred for such activity for comparable operations. Assignee shall cause the two per cent (2%) of the net smelter returns to be mailed directly to the Assignor at the address above given, from the pruchase of such ores, minerals, concentrates or other procucts or materials so produced.

2. In the event that the Assignee shall receive a notice of default from any of the owners or lessors named in the mining leases and options above described it shall be his duty, within 24 hours of receipt by the Assignee of such notice of default, to notify the Assignor of the receipt of the same, in writing at the address above given, together with a copy of such notice of default, and indicating in such notice the action to be taken and the date on which said action will be taken by the Assignee to cure or correct the default complained of. In such event, the Assignor reserves the right to correct the default complained of to prevent the loss or forfeiture of said properties and the expense incurred therin by the Assignor shall constitute a first lien on the net smelter returns of the Assignor until paid to the Assignee. Further, in the event that the Assignee shall abandon or relinquish andy or all of the mining leases and options, he shall first give written notice to the Assignor of his intention so to do, and within 25 days upon receipt of such notice and upon written demand of the Assignor, the Assignee shall execute and deliver to the Assignor a quitclaim deed releasing all of his right, title and interest in and to the mining leases and options, and the properties described therein, intended to be abandoned by the Assignee, In such event, the Assignee shall be responsible for all

CERTIFICATE

STATE OF NEVADA)
) ss.
COUNTY OF ESMERALDA)

I, LENORE B. MULLENAX, the duly elected, qualified and acting County Recorder of the County of Esmeralda State of Nevada, do hereby certify that the annexed or foregoing is a full, true and correct copy of said:

ASSIGNMENT File No. 26694

Grant H. Huntley and Patty Jean Huntley and

Robert B. Daniel

as the same appears of record on Page 228-230 of Book 5-C of Miscellaneous records, now on file and of record in this office.

IN WITNESS WHEREOF, I have hereunto set my hand and affixed my Official Seal at my office in the Town of Goldfield, County of Esmeralda, State of Nevada, this 15th. day of April, 1966.

Lenore B. Mullenax
County Recorder,
Esmeralda County, Nevada

TONOPAH TIMES-BONANZA

debts, liens, obligations and claims against such properties incurred prior to the date of such relinquishment or abandonment.

3. Assignee covenants to comply with all the terms, conditions and covenants contained in the mining leases and options above described.

4. Assignee further covenants to notify the Assignee, in writing, at least thirty (30) days prior to t he date set by law for the filing of proofs of completion of performance of annual assessment work, of the completion of said assessment work and the fact of causing proof thereof to be recorded in the manner required by law.

IN WITNESS WHEREOF, the parties hereto have executed this Assignment the day and year first above written.

ASSIGNOR: GRANT H. HUNTLEY
Grant H. Huntley

PATTY JEAN HUNTLEY
Patty Jean Huntley

ASSIGNEE: ROBERT B. DANIEL
Robert B. Daniel

STATE OF Colo.)
) ss.
COUNTY OF mesa)

On the 17th day of April, 1964, before me, the undersigned Notary Public in and for the County and State aforesaid, personally appeared GRANT H. HUNTLEY and PATTY JEAN HUNTLEY, husband and wife, known to me to be the persons named in and who executed the within and foregoing instrument, and they acknowledged to me that they executed the same freely and voluntarily and for the uses and purposes therein mentioned.

IN WITNESS WHEREOF, I have hereunto set my hand and affixed my official seal at my office on the day and year in this certificate first above written.

WM.M. ELA
Notary Public

(Notary Seal)

My Commission expires: July 18, 1966

State of Nevada)
) ss.
COUNTY OF NYE)

On the 17th day of May, 1964, before me, the undersigned Notary Public in and for the County and State aforesaid, personally appeared ROBERT B. DANIEL, known to me to be the person named in and who executed the within and foregoing instrument, and he acknowledged to me that he executed the same freely and voluntarily and for the uses and purposes therein mentioned.

IN WITNESS WHEREOF, I have hereunto set my hand and affixed my official seal at my office on the day and year in this certificate first above written.

WILLIAM P. BEKO
Notary Public

(Notary Seal)

File No. 26694
Filed for record at request
William P.Beko
May 21st, 1964
at 30 minutes past 9:00 A.M. (Recorder's Seal)

Lenore B. Mullenax
County Recorder
lms

ASSIGNMENT BETWEEN

ROBERT B. DANIEL AND MAY BELLE DANIEL
and
SILVER RIDGE MINING CO.

ASSIGNMENT

THIS ASSIGNMENT, made and executed t his 17th day of

WPB April May, 1964, by and between ROBERT B. DANIEL and MAY BELLE DANIEL, husband and wife, residents of the State of Colorado, hereinafter collectively referred to as "Assignor", and SILVER RIDGE MINING CO., INC., a Nevada corporation, with offices in Tonopah, Nevada, "Assignee",

WITNESSETH:

For and in consideration of the receipt of Ten Dollars ($10.00) and other good and valuable consideration, the receipt and sufficiency of which is hereby acknowledged by Assignor, the Assignor does hereby sell, assign, transfer, convey and set over unto Assignee all of Assignor's interest in and to the following described mining leases and options and the several properties included therein, to-wit:

Mining Lease and Option dated October 7, 1963, from Lewis Shirley, Virginia E. Shirley, Kenneth Hansen and Esther Hansen of Silver Peak, Nevada, relating to the following described parcels of mining property and appurtenances, situate, lying and being in the Red Mountain Mining District of the County of Esmeralda, State of Nevada, more particularly described as follows: Kelovies No. 1, Delovies No. 2, Kelovies No. 3, Kelovies No. 4, Delovies No. 5, Kelovies No. 6, Kelovies No. 7, Kelovies No. 8, Kelovies, together with all dips, spurs, angles and ore dumps appurtenant thereto, all of which said Mining Lease and Option appears of record as File No. 24897 in Bood 4B of Official Records, Page 358, Esmeralda County, Nevada, all of which is incorporated by reference herein as if set forth at length.

Mining Lease and Option dated October 23, 1963, from Joseph R. Mitchell and Belle G. Mitchell of Tonopah, Nevada, relating to the following described parcels of mining property and appurtenances, situate, lying and being in the Red Mountain Mining District in the County of Esmeralda, State of Nevada, more particularly described as follows: June Lite unpatented lode mining claim, together with all dips, spurs, angles and ore dumps appurtenant thereto, all of which said Mining Lease and Option agreement is incorporated by reference herein as if set forth at length.

Mining Lease and Option dated September 5, 1963, from Pat Chiatovich, Marion Johnson, Fred Del Papa and Frank Del Papa, whose mailing address is care of Pat Chiatovich, Tonopah, Nevada, relating to the following described parcels of mining property and appurtenances, situate, lying and being in the Red Mountain Mining District in the County of Esmeralda, State of Nevada, more particularly described as follows: Silver Queen, Silver Queen No.1, Silver Queen No. 2, Silver Queen No. 3, Silver Queen No. 4, together with all dips, spurs, angles and ore dumps appurtenant thereto, all of which said Mining Lease and Option agreement appears of record as File No. 26092 in Book 4B of Official Records, Page 373, Esmeralda County, Nevada, all of which is incorporated by reference herein as if set forth at length.

Mining Lease and Option dated September 30, 1963, from Leonard F. Traynor, Josephine Traynor, Emerson F. Titlow and Marilyn Titlow, of P. O. Box 551, Tonopah, Nevada, relating to the following described parcels of mining property and appurtenances, situate

CERTIFICATE

STATE OF NEVADA)
) ss.
COUNTY OF ESMERALDA)

I, LENORE B. MULLENAX, the duly elected, qualified and acting County Recorder of the County of Esmeralda State of Nevada, do hereby certify that the annexed or foregoing is a full, true and correct copy of said:

ASSIGNMENT FILE NO.26693

Robert B. Daniel and May Belle Daniel and Silver Ridge Mg. Co.

as the same appears of record on Page 226-227 of Book 5-C of Miscellaneous Records, now on file and of record in this office.

IN WITNESS WHEREOF, I have hereunto set my hand and affixed my Official Seal at my office in the Town of Goldfield, County of Esmeralda, State of Nevada, this 15th day of April, 19 66.

Lenore B. Mullenax
County Recorder,
Esmeralda County, Nevada

TONOPAH TIMES-BONANZA

lying and being in the Red Mountain Mining District in the county of Esmeralda, State of Nevada, more particularly described as follows: Big Horn Extension No. 1, Big Horn Extension No. 2, Big Horn Extension No. 3, Big Horn Extension No. 4, Big Horn Extension No. 5, Big Horn Extension No. 6, Big Horn Extension No. 7, Big Horn Extension No. 8, Gig Horn Extension No. 9, and Big Horn Extention No. 10, together with all dips, spurs, angles and ore dumps appurtenant thereto, all of which said Mining Lease and Option agreement appears of record as File No. 24896 in Book 4B of Official Records at Page 362, Esmeralda County, Nevada, all of which is incorporated by reference herein as if set forth at length.

This assignment is expressly made subject to a two per cent (2%) overriding royalty of the net smelter returns heretofore reserved to Grant H. Huntley and PattyJean Huntley, husband and wife, and subject to other conditions set forth in an assignment dated April 17th, 1964, by and between the said Huntleys and Robert B. Daniel.

TO HAVE AND TO HOLD unto the Assignee herein, its successors and assigns, absolutely and forever.

IN WITNESS WHEREOF, Assignors have hereunto set their hands the day and year first above written.

ROBERT B. DANIEL
Robert B. Daniel

MAY BELLE DANIEL
May Belle Daniel

STATE OF NEVADA)
) ss.
COUNTY OF NYE)

On the 18th day of MAY, 1964, before me, the undersigned Notary Public in and for the County and State aforesaid, personally appeared ROBERT B. DANIEL and MAY BELLE DANIEL, husband and wife, known to me to be the persons named in and who executed the within and foregoing instrument, and they acknowledged to me that they executed the same freely and voluntarily and for the uses and purposes therein mentioned.

IN WITNESS WHEREOF, I have hereunto set my hand and affixed my official seal at my office on the day and year in this certificate first above written.

WILLIAM P BEKO
Notary Public

My Commission expires: Dec 12, 1964

(Notary Seal)

File No.26693
Filed for record at request
William P.Beko
May 21st, 1964
at 30 minutes past 9:00 A.M.

(Recorder's Seal)

Lenore B. Mullenax
County Recorder
lms

OFFICIAL
COPY
O. M. E.
RECEIVED
APR 27 1955
INITIALS

U. S. Government Messenger Envelope

Standard Form No. 65 (Rev. 1957)
Promulgated by Bureau of the Budget Circular A-33 (Rev.)

65-104

NAME (OR TITLE) OF ADDRESSEE, AGENCY, ORGANIZATIONAL UNIT, ADDRESS, AND ROOM		NAME (OR TITLE) OF ADDRESSEE, AGENCY, ORGANIZATIONAL UNIT, ADDRESS, AND ROOM	
~~Hans Jensen~~	STOP		STOP
Mr. Thor Kilgaard U.S. Geological Survey Room 4235 S.S.A. Building	STOP 29A		STOP
Kirkemo 4450 Interior	STOP		STOP
	STOP		STOP
	STOP		STOP
	STOP		STOP
	STOP		STOP
	STOP		STOP
	STOP		STOP
	STOP		STOP

Use other side.

Use STOP only when messenger service between Government buildings in Washington, D. C., is required or wherever a STOP system is used.
Your mail room has STOP information.

INSTRUCTIONS FOR USE

1. Identify Agency of Addressee
2. Void Previously Used Block
3. Write Clearly
4. Send Surplus Envelopes to Supply Room for Reissue

Department
4/23/66
M. J. Johnson
Date 4/22/66

NAME (OR TITLE) OF ADDRESSEE, AGENCY, ORGANIZATIONAL UNIT, ADDRESS, AND ROOM		NAME (OR TITLE) OF ADDRESSEE, AGENCY, ORGANIZATIONAL UNIT, ADDRESS, AND ROOM	
	STOP		STOP
	STOP		STOP
	STOP		STOP
	STOP		STOP
	STOP		STOP
	STOP		STOP
	STOP		STOP
	STOP		STOP

Use other side first

Hold for report of field exam,

see letter 4/12/66 and phone memo 4/18

If contract is written, we need 4 copies of L & S. Also, this one isn't dated.

MME Form 52
Jan. 1959

UNITED STATES
DEPARTMENT OF THE INTERIOR
OFFICE OF MINERALS EXPLORATION

FOR GOVERNMENT USE ONLY
Operator
Docket No. OME –
Contract No. 14-23-090 –
Contract Date

LIEN AND SUBORDINATION AGREEMENTS[1]

To the United States of America:

That certain land in the County of Esmeralda, State of Nevada,

described as follows:[2] As lying in the Red Mountain Mining District, more particularly described as follows: Big Horn Extension #1, Big Horn Extension #2, Big Horn Extension #3, Big Horn Extension #4 (#4), Big Horn Extension #5, Big Horn Extension #6, Big Horn Ext. #7, Big Horn Extension #8, Big Horn Extension #9, Big Horn Extension #10

hereinafter called the "land", is the subject of a proposed exploration contract, hereinafter called the "Contract", between the United States of America, hereinafter called the "Government" and

Silver Ridge Mining Company Inc.[3]

hereinafter called the "Operator". In consideration for and as an inducement to the Government executing the Contract, the undersigned:

1. (a) Being the owner of an interest in the land, hereby grants to the Government a lien upon all of his right, title, and interest in the land and upon any production of minerals therefrom to secure the payment to the Government of the royalty on production provided for by the Contract, and agrees if the Operator's interest should be surrendered or terminated at any time prior to the expiration of the rights of the United States under said Contract to pay royalty to the Government according to the terms of said Contract; or

(b) Being the holder of a claim, lien, or encumbrance against the land, hereby subordinates his claim, lien, or encumbrance in or against the land and in any production therefrom to the rights of the Government under the Contract with respect to royalty on production and liens to secure same.[4]

2. Undertakes and agrees that property in which the Government may acquire an interest or equity under the Contract may be dismantled, severed from the land, and removed as may be provided in the Contract; and the Government's interest and equity in such property shall be prior and superior to any adverse right or claim of the undersigned.

3. Represents and undertakes that there is no claim, lien, or encumbrance upon the undersigned's right, title, claim, or interest in or against the land other than the following: (If "none" insert the word "none". Do not leave blank.)

Silver Ridge Mining Company Inc. owns one half of the land. The remaining half is owned by the undersigned Emerson F. Titlow. Grant H. Huntley of Reno, Nevada retains a 2% Royalty interest in the land

1/ Production from the land is not required, and in the absence of production there is no obligation to pay royalty to the Government.

2/ Either (a) insert the legal description of the land, or (b) strike out the words "as follows" and insert "in a lease [or contract, deed, or other document] dated _____, and recorded in Book _____, Page ____, official records of said county". If (b) is used, the book and page of recordation must be inserted above. If the space provided is insufficient, use an Annex and refer to the Annex in the space.

3/ Insert name exactly as it appears in the Application MME Form 40.

4/ Subparagraph 1(a) does not apply to the holder of a claim, lien, or encumbrance.

4. Undertakes and agrees (a) neither to commit any act nor assert any claim in conflict with the provisions of this Agreement; and (b) to give advance notice of the Government's rights under this agreement to any subsequent transferee, mortgagee, encumbrancer, or lessee of any of the undersigned's right, title, claim, or interest in or against the land or any production therefrom, furnishing the Government with two true copies of such notice; and

5. Consents to all amendments (including an agreement of termination) and assignments of the Contract without notice thereof, and undertakes and agrees that this agreement shall extend and apply thereto.

6. Added provisions _____ (State "None" or "See Annex No.____".)

Dated this _____ day of _____, 19___.

	Box 507	(Street)
	Campbell	(City & State)
(Seal)		
	Box 507	(Street)
	Campbell	(City & State)
(Seal)		
	1001 Harland Way	(Street)
	Reno, Nevada	(City & State)
(Seal)		
		(Street)
		(City & State)
(Seal)	1001 Harland Way	
	Reno, Nevada	(Street)
		(City & State)
(Seal)		
		(Street)
		(City & State)
(Seal)		

I, _____ (Name), certify that I am the _____ (Title—Secretary, etc.) of the corporation named herein; that _____ (Name), who signed this agreement was then _____ (Title—Pres., Vice-Pres., etc.) of said corporation; that said agreement was duly signed for and in behalf of said corporation by authority of its governing body, and was within the scope of its corporate powers.

_____
(Corporate Seal)

MME Form 52
Jan. 1959

UNITED STATES
DEPARTMENT OF THE INTERIOR
OFFICE OF MINERALS EXPLORATION

FOR GOVERNMENT USE ONLY
Operator
Docket No. OME –
Contract No. 14-23-090 –
Contract Date

LIEN AND SUBORDINATION AGREEMENTS[1]

To the United States of America:

That certain land in the County of Esmeralda, State of Nevada,

described as follows:[2] As lying in the Red Mountain Mining District, ~~more particularly~~ described as follows: Big Horn Extension No. 1, Big Horn Extension No. 2, Big Horn Extension No. 3, Big Horn Extension No. 4, Big Horn Extension No. 5, ~~Big Horn Extension No. 6, Big Horn Extension No. 7, Big Horn Extension No. 8,~~ Big Horn Extension No. 9, and Big Horn Extension No. 10 Claims.

hereinafter called the "land", is the subject of a proposed exploration contract, hereinafter called the "Contract", between the United States of America, hereinafter called the "Government" and

Silver Ridge Mining Company Inc.[3]

hereinafter called the "Operator". In consideration for and as an inducement to the Government executing the Contract, the undersigned:

1. (a) Being the owner of an interest in the land, hereby grants to the Government a lien upon all of his right, title, and interest in the land and upon any production of minerals therefrom to secure the payment to the Government of the royalty on production provided for by the Contract, and agrees if the Operator's interest should be surrendered or terminated at any time prior to the expiration of the rights of the United States under said Contract to pay royalty to the Government according to the terms of said Contract; or

(b) Being the holder of a claim, lien, or encumbrance against the land, hereby subordinates his claim, lien, or encumbrance in or against the land and in any production therefrom to the rights of the Government under the Contract with respect to royalty on production and liens to secure same.[4]

2. Undertakes and agrees that property in which the Government may acquire an interest or equity under the Contract may be dismantled, severed from the land, and removed as may be provided in the Contract; and the Government's interest and equity in such property shall be prior and superior to any adverse right or claim of the undersigned.

3. Represents and undertakes that there is no claim, lien, or encumbrance upon the undersigned's right, title, claim, or interest in or against the land other than the following: (If "none" insert the word "none". Do not leave blank.)

Silver Ridge Mining Company Inc. owns one half of the land. The remaining half is owned by the under signed Emerson F. Titlow. Grant H. Huntley of Reno, Nevada retains a 2% Royalty interest on the land.

1/ Production from the land is not required, and in the absence of production there is no obligation to pay royalty to the Government.

2/ Either (a) insert the legal description of the land, or (b) strike out the words "as follows" and insert "in a lease /or contract, deed, or other document/ dated_____, and recorded in Book_____, Page____, official records of said county". If (b) is used, the book and page of recordation must be inserted above. If the space provided is insufficient, use an Annex and refer to the Annex in the space.

3/ Insert name exactly as it appears in the Application MME Form 40.

4/ Subparagraph 1(a) does not apply to the holder of a claim, lien, or encumbrance.

4. Undertakes and agrees (a) neither to commit any act nor assert any claim in conflict with the provisions of this Agreement; and (b) to give advance notice of the Government's rights under this agreement to any subsequent transferee, mortgagee, encumbrancer, or lessee of any of the undersigned's right, title, claim, or interest in or against the land or any production therefrom, furnishing the Government with two true copies of such notice; and

5. Consents to all amendments (including an agreement of termination) and assignments of the Contract without notice thereof, and undertakes and agrees that this agreement shall extend and apply thereto.

6. Added provisions ____ None ____ (State "None" or "See Annex No.____".)

Dated this 3rd day of December, 1965.

	1001 HARVARD WAY	(Street)
	RENO, NEVADA	(City & State)
(Seal)		
	64 007	(Street)
	Compton Cal	(City & State)
(Seal)		
		(Street)
		(City & State)
(Seal)		
		(Street)
		(City & State)
(Seal)		
		(Street)
		(City & State)
(Seal)		
		(Street)
		(City & State)
(Seal)		

I, _____ (Name), certify that I am the _____ (Title—Secretary, etc.) of the corporation named herein; that _____ (Name), who signed this agreement was then _____ (Title—Pres., Vice-Pres., etc.) of said corporation; that said agreement was duly signed for and in behalf of said corporation by authority of its governing body, and was within the scope of its corporate powers.

_____ (Corporate Seal)

UNITED STATES
DEPARTMENT OF THE INTERIOR
OFFICE OF MINERALS EXPLORATION

Memorandum

April 18, 1966

OFFICIAL COPY
O. M. E.
RECEIVED
APR 20 1966
INITIALS | CO
JLG | ~~170~~ 110
AMS | 1208

To: Chief, Office of Minerals Exploration
Washington, D. C.

From: Field Officer
Region II

Subject: OME-6526 (Silver)
Silver Ridge Mining Company, Inc.
Big Horn Extension Group of Claims
Esmeralda County, Nevada

The enclosed material, for your files, was submitted by the applicant in response to my request of March 22, 1966.

The Big Horn No. 3 Claim referred to belongs to the Nivloc Mine and I do not consider it likely that they will give the applicant a lease. If the applicant is unable to obtain this ground we will probably have to deny the application, without prejudice, on the basis that he does not own or control sufficient interest in the ground to be explored by the proposed project.

H. K. Stager

Enclosures

SILVER RIDGE MINING COMPANY, INC.

(A Nevada Corporation)

SILVER PEAK, NEVADA

RECEIVED

APR 14 1966

OFFICE OF MINERALS EXPLORATION
U.S. GEOLOGICAL SURVEY
MENLO PARK, CALIF.

4-12-1966

United States
Department Of The Interior
Office Of Minerals Exploration
U.S. Geological Survey
345 Middlefield Road
Menlo Park, California

Attention: Mr. R.K. Stager
Field Officer, Region 2

Re: O.M.E. - 6526 (Silver)
Silver Ridge Mining Co., Inc.
Big Horn Extension Group of Claims
Esmeralda County, Nevada

Dear Mr. Stager:

Thank you for your letter of March 22, 1966. We have been working to provide the information you request and enclose herewith the following:

(1) Two copies of MME form 52, Lien and Subordination Agreements, signed by both husbands and wives.

(2) Two copies of each of the letters from the banks.

(3) Two copies of Mr. James Perkin's map of the Big Horn Extension group of claims. Please note that we have staked and recorded a claim known as Big Horn Extension to cover the fraction revealed in Mr. Perkin's January 1966 survey of the Big Horn Extension No. 1 claim. We are also arranging with Mr. Perkins to straighten out lines where required on the remaining claims of the Big Horn Extension group.

(4) Two copies of Agreement Of Assignment between Grant H. Huntley and Patty Jean Huntley, assignor, and Robert B. Daniel, assignee, dated 17th of May, 1964.

I have written Mr. William Beko, attorney at Tonopah, Nevada, requesting true copies of the other assignments and the lease option agreement, and hope to forward copies of these documents in duplicate to you soon.

We note your concern that the dip of 55 degrees of the Nivloc Vein at the elevation of our proposed adit will be close to the north edge of our Big Horn Extension No. 1 claim, and we are looking into the possibility of obtaining the Big Horn No. 3 claim. We will keep you advised of our progress.

Thank you for your inspection of our property. I was glad to have the opportunity of showing it to you.

Sincerely yours,
Silver Ridge Mining Co., Inc.
W J Hudson, Pres.

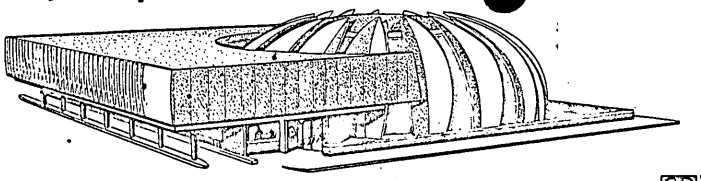

The Wyoming National Bank

Casper, Wyoming

G. M. "Rex" RAFFERTY
PRESIDENT

October 26, 1965

Mr. W. T. Hudson, President
Silver Ridge Mining Company
995 Marshall Boulevard
San Bernardino, California

Dear Mr. Hudson:

I wish to thank you for your letter of October 21 in which your Company made application to us for a loan of $45,000 for purposes of exploratory work on certain Company claims. The application was submitted to our loan committee yesterday and I am sorry to advise you that the committee did not take favorable action on the application.

Sorry we could not have been of service to you in this matter.

Yours very truly,

President

GMR:rw



AMERICAN NATIONAL DIVISION

Offices in all three Pacific Coast states

THE BANK OF CALIFORNIA *National Association*

San Bernardino Main Office, Court & E Streets, San Bernardino, California 92403, Ph. TU 9-9931

October 29, 1965

Mr. W. T. Hudson
President, Silver Ridge Mining Company
995 Marshall Boulevard
San Bernardino, California

On the basis of information submitted to us, we find we are unable to accommodate your request for a loan in the amount of $45,000.00 to proceed with exploratory work on the Nevada holdings.

We appreciate the opportunity afforded us to consider the request and would invite you to continue to give us the opportunity of meeting your short term capital requirements.

Yours very truly,

O. M. Adams
Assistant Vice President

OMA:rjs

ASSIGNMENT

THIS AGREEMENT OF ASSIGNMENT, made and executed this 17th day of ~~April~~ MAY, 1964, by and between GRANT H. HUNTLEY and PATTY JEAN HUNTLEY, husband and wife, of P. O. Box 75, Fruita, Colorado, hereinafter collectively referred to as "Assignor", and ROBERT B. DANIEL, whose address is 720 Centauri Drive, Grand Junction, Colorado, hereinafter referred to as "Assignee",

WITNESSETH:

WHEREAS, the Assignor and Assignee herein are collectively the lessees and optionees under certain mining leases and options described as follows:

Mining Lease and Option dated October 7, 1963, from Lewis Shirley, Virginia E. Shirley, Kenneth Hansen and Esther Hansen of Silver Peak, Nevada, relating to the following described parcels of mining property and appurtenances, situate, lying and being in the Red Mountain Mining District in the County of Esmeralda, State of Nevada, more particularly described as follows: Kelovies No. 1, Kelovies No. 2, Kelovies No. 3, Kelovies No. 4, Kelovies No. 5, Kelovies No. 6, Kelovies No. 7, Kelovies No. 8, Kelovies, together with all dips, spurs, angles and ore dumps appurtenant thereto, all of which said Mining Lease and Option appears of record as File No. 24897 in Book 4B of Official Records, Page 358, Esmeralda County, Nevada, all of which is incorporated by reference herein as if set forth at length.

Mining Lease and Option dated October 23, 1963, from Joseph R. Mitchell and Belle G. Mitchell of Tonopah, Nevada, relating to the following described parcels of mining property and appurtenances, situate, lying and being in the Red Mountain Mining District in the County of Esmeralda, State of Nevada, more particularly described as follows: June Lite unpatented lode mining claim, together with all dips, spurs, angles and ore dumps appurtenant thereto, all of which said Mining Lease and Option agreement is incorporated by reference herein as if set forth at length.

Mining Lease and Option dated September 5, 1963, from Pat Chiatovich, Marion Johnson, Fred Del Papa and Frank Del Papa, whose mailing address is care of Pat Chiatovich, Tonopah, Nevada, relating to the following

WILLIAM P. BEKO
ATTORNEY AT LAW
COURT HOUSE
TONOPAH, NEVADA

described parcels of mining property and appurtenances, situate, lying and being in the Red Mountain Mining District in the County of Esmeralda, State of Nevada, more particularly described as follows: Silver Queen, Silver Queen No. 1, Silver Queen No. 2, Silver Queen No. 3, Silver Queen No. 4, together with all dips, spurs, angles and ore dumps appurtenant thereto, all of which said Mining Lease and Option agreement appears of record as File No. 26092 in Book 4B of Official Records, Page 373, Esmeralda County, Nevada, all of which is incorporated by reference herein as if set forth at length.

Mining Lease and Option dated September 30, 1963, from Leonard F. Traynor, Josephine Traynor, Emerson F. Titlow and Marilyn L. Titlow, of P. O. Box 551, Tonopah, Nevada, relating to the following described parcels of mining property and appurtenances, situate, lying and being in the Red Mountain Mining District in the County of Esmeralda, State of Nevada, more particularly described as follows: Big Horn Extension No. 1, Big Horn Extension No. 2, Big Horn Extension No. 3, Big Horn Extension No. 4, Big Horn Extension No. 5, Big Horn Extension No. 6, Big Horn Extension No. 7, Big Horn Extension No. 8, Big Horn Extension No. 9 and Big Horn Extension No. 10, together with all dips, spurs, angles and ore dumps appurtenant thereto, all of which said Mining Lease and Option agreement appears of record as File No. 24898 in Book 4B of Official Records at Page 362, Esmeralda County, Nevada, all of which is incorporated by reference herein as if set forth at length, and

WHEREAS, it was the original intention and agreement of the parties hereto that the said mining leases and options be transferred to the Silver Ridge Mining Co., Inc., a Nevada corporation, for a stock consideration, but the said intention and agreement has been cancelled and is void as between the parties hereto in consideration of the reservation and conveyance of the overriding royalty as set forth hereinafter.

NOW, THEREFORE, Assignor does hereby sell, assign, transfer and convey to the Assignee, his heirs and assigns, all of the right, title and interest in and to each of the above-described mining leases and options, and in and to the several properties described hereinabove in said mining leases and option, including the additional properties that may be located or acquired as provided for therein, subject to the express

WILLIAM P. BEKO
ATTORNEY AT LAW
COURT HOUSE
TONOPAH, NEVADA

conditions hereinbelow set forth:

1. Assignor does hereby reserve unto himself, his heirs and assigns, a two per cent (2%) overriding royalty of the net smelter returns. For the purpose hereof, net smelter returns shall be defined as being the total proceeds of the sale or sales of ores, minerals, concentrates or other products or materials mined or produced from any or all of the several properties, after deducting therefrom the actual cost of milling or smelting the ore, or both, and transportation of the ore from mine or mill to smelter. It is the intention hereby that Assignor acquire a two per cent (2%) interest in one hundred per cent (100%) of the net smelter returns. It is further the intention of the parties hereto that the costs of milling, smelting or transportation shall not exceed the actual cost, which said actual cost shall not exceed the expense incurred for such activity for comparable operations. Assignee shall cause the two per cent (2%) of the net smelter returns to be mailed directly to the Assignor at the address above given, from the purchase of such ores, minerals, concentrates or other products or materials so produced.

2. In the event that the Assignee shall receive a notice of default from any of the owners or lessors named in the mining leases and options above described it shall be his duty, within 24 hours of receipt by the Assignee of such notice of default, to notify the Assignor of the receipt of the same, in writing at the address above given, together with a copy of such notice of default, and indicating in such notice the action to be taken and the date on which said action will be taken by the Assignee to cure or correct the default complained of. In such event, the Assignor reserves the right to correct the default complained of to prevent the loss or forfeiture of said properties and the expense incurred therein by the Assignor shall constitute a first lien on the net smelter returns of the Assignor until

WILLIAM P. BEKO
ATTORNEY AT LAW
COURT HOUSE
TONOPAH, NEVADA

paid to the Assignee. Further, in the event that the Assignee shall abandon or relinquish any or all of the mining leases and options, he shall first give written notice to the Assignor of his intention so to do, and within 25 days upon receipt of such notice and upon written demand of the Assignor, the Assignee shall execute and deliver to the Assignor a quitclaim deed releasing all of his right, title and interest in and to the mining leases and options, and the properties described therein, intended to be abandoned by the Assignee. In such event, the Assignee shall be responsible for all debts, liens, obligations and claims against such properties incurred prior to the date of such relinquishment or abandonment.

3. Assignee covenants to comply with all the terms, conditions and covenants contained in the mining leases and options above described.

4. Assignee further covenants to notify the Assignee, in writing, at least thirty (30) days prior to the date set by law for the filing of proofs of completion of performance of annual assessment work, of the completion of said assessment work and the fact of causing proof thereof to be recorded in the manner required by law.

IN WITNESS WHEREOF, the parties hereto have executed this Assignment the day and year first above written.

ASSIGNOR: Grant H. Huntley

Patty Jean Huntley

ASSIGNEE: Robert B. Daniel

WILLIAM P. BEKO
ATTORNEY AT LAW
COURT HOUSE
TONOPAH, NEVADA

STATE OF Colo)
) ss.
COUNTY OF Mesa)

On the 17th day of April, 1964, before me, the undersigned Notary Public in and for the County and State aforesaid, personally appeared GRANT H. HUNTLEY and PATTY JEAN HUNTLEY, husband and wife, known to me to be the persons named in and who executed the within and foregoing instrument, and they acknowledged to me that they executed the same freely and voluntarily and for the uses and purposes therein mentioned.

IN WITNESS WHEREOF, I have hereunto set my hand and affixed my official seal at my office on the day and year in this certificate first above written.

Wm. M. Ela
Notary Public

My Commission expires: July 18, 1966

STATE OF Nevada)
) ss.
COUNTY OF Nye)

On the 11th day of May, 1964, before me, the undersigned Notary Public in and for the County and State aforesaid, personally appeared ROBERT B. DANIEL, known to me to be the person named in and who executed the within and foregoing instrument, and he acknowledged to me that he executed the same freely and voluntarily and for the uses and purposes therein mentioned.

IN WITNESS WHEREOF, I have hereunto set my hand and affixed my official seal at my office on the day and year in this certificate first above written.

William P. Beko
Notary Public

My Commission expires: Dec 12, 1964

File No. 29043
Filed for record at request of
William P. Beko
May 13, 1965
at 35 minutes past 8:9 m.
in and recorded in Book 4B
of Agree. page 545-547
Esmeralda County, Nevada
Records
Lenore B. Mullenix
County Recorder

Fee $5.55
By NB
Deputy NB

WILLIAM P. BEKO
ATTORNEY AT LAW
COURT HOUSE
TONOPAH, NEVADA

OFFICIAL
COPY
O. M. E.
RECEIVED
APR 20 1966

INITIALS	CODE

UNITED STATES
DEPARTMENT OF THE INTERIOR
OFFICE OF MINERALS EXPLORATION

December 10, 1965

OFFICIAL COPY
O. M. E.
RECEIVED
DEC 13 1965
INITIALS | CODE

Memorandum

To : Chief, Office of Minerals Exploration, Washington, D. C.

From : Field Officer, OME, Region II

Subject: New Application (Silver)
Silver Ridge Mining Company, Inc.
Silver Peak, Nevada

Enclosed herewith is an application for financial assistance submitted to our office by Mr. W. T. Hudson in the amount of $60,050.00.

The property is located in the Red Mountain mining district approximately 8.5 miles west of Silverpeak, Nevada, the nearest settlement. The unpatented lode claims are situated in sections 33 and 34, T. 2 S., R. 38 E., MDBM, Esmeralda County, Nevada.

The applicant's proposal consists of building a 1,000-foot access road, 900 feet of crosscutting (new adit) to intersect the northeast extension of the Nivloc vein, and drifting 400 feet northeasterly and southwesterly from the crosscut adit, testing the mineralization of the vein structure.

A cursory review of the application revealed most of the drifting will have to be done to the northeast because of the end lines of the Nivloc property appear to be fairly close to the proposed crosscut.

It is recommended a field examination be made to determine to what extent Government participation is warranted.

Paul V. Fillo

Paul V. Fillo

Enclosure

cc:
Chief, OME, Wash., D. C.

MME Form 40
Jan. 65

Budget Bureau No. 42-R1308
Approval expires Dec. 31, 1968

UNITED STATES
DEPARTMENT OF THE INTERIOR
GEOLOGICAL SURVEY

OFFICIAL COPY O. M. RECEIVED DEC 13 1965 LITTLE ROCK

APPLICATION FOR FINANCIAL ASSISTANCE IN MINERALS EXPLORATION

Pursuant to Public Law 85–701 (72 Stat. 700; 30 U.S.C. 641)

NAME OF APPLICANT *(Full legal name and mailing address as they should appear on contract if one is executed.)*	APPLICANT DO NOT USE THIS BLOCK
Silver Ridge Mining Company, Inc. Silver Peak, Nevada	DOCKET NUMBER: 6526 DATE RECEIVED: 12-13-65 REGION: II DIVISION CODE:

BUSINESS ORGANIZATION *(Check one)*

- INDIVIDUAL [ ]
- CORPORATION [+]
- PARTNERSHIP [ ]
- OTHER *(Specify)* [ ]

STATE IN WHICH FIRM IS ORGANIZED: Nevada

LIST CORPORATE OFFICERS OR PARTNERS HERE, IF APPLICABLE

NAME	ADDRESS	TITLE
W. T. Hudson	995 W. Marshall Blvd. San Bernardino, Calif.	President
Robert B. Daniel	Box 788 Tonopah, Nevada	Vice-President
James O. Wike	Silver Peak, Nevada	Secretary

MINERAL(S) FOR WHICH YOU WISH TO EXPLORE: Silver Only

ESTIMATED COST OF PROJECT $ $60,000.

PROPERTY NAME: Big Horn Extension Claims No. 1 thru 10

LOCATION COUNTY STATE: Esmeralda County, Nevada.

GENERAL INSTRUCTIONS

Before filling out this application, please read the *OME Regulations for Obtaining Federal Assistance in Financing Explorations for Mineral Reserves* (30 CFR Chap. III). To assure prompt action, your application must provide all applicable material and information specified on the back of this application form. Avoid unnecessary correspondence and delays by submitting complete and accurate information. *Please submit two copies of this application and all accompanying papers* except as otherwise noted. Place your name and address on each sheet. Each item of information, maps, and reports required as a part of this application is described on the back of this form. Identify each attached statement by the item number to which it applies. If an item does not apply to your application, show the item number on your statement and after it write "not applicable." Maps or sketches should be used to supplement narrative descriptions of the property location and boundaries in item 2, existing mine workings and geology in item 3, and the proposed exploration work in item 5. When this information is not too complex, all of it may be shown on one map or sketch. All documents and other attachments submitted as a part of this application, except those in item 3(g) which you mark to be returned, become the property of the Government and will not be returned to the applicant. Send true copies, *not originals*, of leases, contracts, and other documents which are an essential part of your business records. *File this application with the Office of Minerals Exploration, Department of the Interior, Washington 25, D. C., or with the nearest OME Field Office.*

CERTIFICATION

The undersigned, whether as an individual, corporate officer, partner, or otherwise, both in his own behalf and acting for the applicant, certifies that the information set forth in this form and accompanying papers is correct and complete, to the best of his knowledge and belief, and that he would not ordinarily undertake the proposed exploration under current conditions and circumstances at his sole expense.

December 9th 1965
DATED

Silver Ridge Mining Company, Inc.
W T Hudson
BY *(Signature)*

President
TITLE

A wilfully false statement or certification to any Department or Agency of the United States Government is a criminal offense. U. S. Code, Title 18, Sec. 1001.

INFORMATION REQUIRED WITH THIS APPLICATION

1. Financial Eligibility:

(a) Submit evidence of efforts made within 90 days preceding the filing of this application to obtain credit from your bank of account and at least one other banking institution or other private source of credit. Such evidence shall include true copies of correspondence which show: (1) date of loan request, (2) amount and terms requested, (3) proposed use of loan funds, and (4) the replies from credit sources. If the loan was offered under terms which you consider unreasonable, state why you consider them so.

(b) List names and addresses of affiliated, parent, or controlling companies or organizations and state extent and nature of their interest.

(c) State how you propose to furnish your share of the cost of the exploration work.

2. Applicant's Rights in Land:

(a) State your interest in the land and mineral rights, whether owner, lessee, purchaser under contract, or other. If you are not the owner, submit one true copy of the lease, contract, or other document (with address of owner) under which you control the property. Describe all liens, mortgages, or other encumbrances on the land and state book and page number and official place where recorded.

(b) State the legal description (section, township, and range; metes and bounds; patent number of claims) of the land upon which you wish to explore and all adjacent land which you own or control. Describe any part of the land or workings which should not be subject to Government royalty and liens. If the land consists of unpatented claims, state book and page number for each recorded location notice, including amended locations, and official place where recorded. State all the names by which you know the property.

(c) For all land or mineral rights encumbered or not owned, submit five copies of Lien and Subordination Agreements on MME Form 52. If the agreements cannot be obtained, state reasons and provide copies of letters of refusal.

3. Physical Description:

(a) Describe in detail and illustrate with maps or sketches all mining or exploration operations which you know have been or are being conducted upon the land. Include existing mine workings and all production facilities.

(b) State your interest, if any, in operations described in (a).

(c) State, if you know, the past and current production, supporting your statement with copies of settlement sheets, mine records, or published data if available.

(d) Describe known ore reserves, giving quantities and grades and sampling methods used. Support your statement with copies of assay certificates and assay maps if available.

(e) Describe by narrative and maps or sketches the geologic features of the property, including ore minerals, geologic formations if known, and type of deposit (vein, bedded, etc.).

(f) State your reasons for expecting to find ore, and if you have sampled the area you propose to explore, show where the samples were taken, describe sampling methods used, and provide copies of assay certificates.

(g) Send with your application at least *two* copies of all geologic or engineering reports, assay maps, or technologic information which you have, indicating whether you require their return.

4. Accessibility of Property:

(a) To aid the OME representative who may examine the property, state name and address of person who will meet him; give directions for reaching the property; and describe accessibility of property and of any mine workings.

(b) Name the shipping and supply points and state the distances to the property.

5. Exploration Work:

(a) Describe fully the proposed exploration work giving individual footages and sizes of openings for *each item of work.* Use narrative, maps, plans, and sections as necessary. Show location of the proposed work as related to geologic features such as veins, ore-bearing beds, contacts of rock formations, etc. Show also the relation of the proposed work to any existing mine workings and to *land boundaries* or to the closest identifiable corner.

(b) If an access road must be built, show the proposed location on the property map and state the length, type and construction methods proposed.

(c) If an OME contract is executed, state how soon thereafter work would be started and finished. State your anticipated average daily or monthly rate of progress for each type of work.

6. Experience:

State your operating experience and background to conduct this exploration work and also that of the person who will supervise the work.

7. Estimate of Costs:

Furnish detailed estimates of the necessary costs *for each item of the work proposed in 5(a)* under the headings listed below with a total for each heading and the estimated total cost of the work. Costs for any work to be performed by an independent contractor should be listed separately under category (a) below. Costs for any work that is not to be performed by an independent contractor should be listed under categories (b) through (g).

(a) Independent contracts. State the total cost of any proposed independent contract for all or any part of the work, and the number of units and the unit cost for each type of work, such as per foot of drilling, per foot of drifting, per hour of bulldozer operations, or per cubic yard of material moved. Cost estimates should be supported by bids from three contractors if possible. (*Note*—If none of the work is to be contracted, write "none" after this item.)

(b) Personal services. The cost of supervision, engineering and geological services, outside consultants, and labor should be itemized by numbers and classes of employees; rates of wages, salaries or fees; and periods of employment. State whether these services are available.

(c) Operating materials and supplies. List items of material and supplies giving quantity and cost of each. Include under this heading power, water, and fuel, and units of equipment and tools costing less than $50 each.

(d) Operating equipment. List items of equipment and tools costing $50 or more per unit. Give specifications and indicate how each item is to be acquired—i.e., rented, purchased or provided by the applicant. If rented or purchased, state the estimated rental or purchase price. If furnished by the applicant, state condition and present fair market value.

(e) Initial rehabilitation and repairs. Describe the type and the cost of *initial* rehabilitation or repair of existing buildings, fixtures, installations (exclusive of mine workings), and movable operating equipment now owned by the applicant which will be used in the exploration work.

(f) New buildings, fixtures, installations. Describe each building, fixed improvement, and installation to be purchased, constructed, or installed for the exploration work, stating specifications and cost including labor, materials, and supervision.

(g) Miscellaneous. Describe the type and estimate the cost of repairs and maintenance of the operating equipment listed in 7(d). Do not repeat initial repairs listed in 7(e). Show also the costs of analytical work, accounting, workmen's compensation and employees' liability insurance, payroll taxes, and other required costs that do not fall within the previous categories. [*Note*—The Government will not contribute to costs incurred before the date of the contract, or to costs of or incident to: (1) acquiring, using, or possessing land and any existing improvements, facilities, buildings, installations, and appurtenances, or the depreciation and depletion thereof; (2) general overhead, corporate management, interest and taxes (other than payroll and sales taxes); (3) insurance (other than employees' liability insurance); and (4) damages to persons or property (other than authorized repair to or replacement of equipment or other property used in the work).]

INT. DEP. SEC., WASH., D.C

SILVER RIDGE MINING COMPANY, INC.

(A Nevada Corporation)

SILVER PEAK, NEVADA

December 9, 1965

Office of Minerals Exploration
9011 Federal Building
450 Golden Gate Avenue
San Francisco, California

Gentlemen:

We are a mining corporation incorporated under the laws of the State of Nevada who wish to carry on exploration for silver ore on a property known as Big Horn Extension #1 through Big Horn Extension #10 (10 contiguous Lode claims) in the Red Mountain Mining District of Esmeralda County, Nevada, and situated about 7 miles southwest of Silver Peak, Nevada.

Attached is copy of application Form 40 in duplicate.

1. Financial Eligibility

   (a) Attached are typed copies of correspondence with the Wyoming National Bank of Casper, Wyoming, the account from which most of the funds used for the Big Horn Extension claims to date was drawn. Also, copies of correspondence with the Bank of California, American National Division, San Bernardino, California.

   (b) None.

   (c) We estimate the total cost of the proposed exploration work on the Big Horn Extension #1 claim at $60,000. We have $15,000 in cash available and wish to borrow $45,000.

2. Applicants' Rights to Land

   (a) We own one half interest in the 10 claims Big Horn Extension Number 1 through Big Horn Extension number 10. The remaining half is owned by Mr. Emerson F. Titlow of Tonopah, Nevada. We have a assigned six-year lease-option on Mr. Titlow's half of the property. We still owe him $17,500 which we are paying off at the rate of $5,000 on September 30th each year. [illegible]

   The property was formerly owned by Mr. Leonard F. Traynor and Mr. Emerson F. Titlow both of Tonopah, Nevada, on a 50/50 basis. Mr. Traynor assigned his half interest to the Silver Ridge Mining Company, Inc., through Mr. Robert B. Daniel of Tonopah. Silver Ridge Mining Company, Inc., obtained a six=year lease option on Mr. Titlow's half of the property. Attached are copies of the assignments in duplicate. no document

   Attached also are copies of MME Form 52 in duplicate signed by Mr. Titlow and Mr. Huntley.

(b) The property is located in Section 34, Township 2 South, Range 38 East, Esmeralda County, Nevada, and recorded in the courthouse at Goldfield, Nevada, County Seat, of Esmeralda County as follows:

	Book	Page No.
Big Horn Extension #1	1E	70
Big Horn Extension #2	1E	71
Big Horn Extension #3	1E	71
Big Horn Extension #4	1E	72
Big Horn Extension #5	1E	72
Big Horn Extension #6	1E	72
Big Horn Extension #7	1E	73
Big Horn Extension #8	1E	73
Big Horn Extension #9	1E	73
Big Horn Extension #10	1E	74

(c) Subject only to 2% Royalty interest by Grant H. Huntley. and Mr. Titlow's interest as described above. (617,500)

3. Physical Description

(a) Our Big Horn Extension claims contain the extension of the Nivloc vein as shown on the attached map marked Exhibit A. At the time the Nivloc mine was shut down by Government Decree L 208 in 1943, the average assays in shoot D at the 600 ft. level approximately 1750' northeast of the Nivloc main shaft and very close to our Big Horn Extension Claim #1 north line ran 15 ounces per ton. These assays and respective locations are shown on the attached map of the underground workings of the Nivloc Mine marked Exhibit B. We believe that since the values in silver ore were increasing as the underground workings of the Nivloc Mine approached our Big Horn Extension #1 line that there is a very good chance we will find good values in silver ore on our property. We attach also copy of a geological report by James R. Wilson dated April 1948 and marked Exhibit C describing the structure of the Nivloc vein and giving his estimate of reserves in the mine.

0.034 Au

(b) We have no interest in the Nivloc mine properties described in (a).

(c) Only those of the Nivloc Mine shown in the attached Exhibit B.

(d) See Exhibit C.

(e) See Exhibit A, Exhibit B, and Exhibit C.

(f) The Wilson report (Exhibit C) and underground map of the Nivloc (Exhibit B) plus opinions of mining men and geologists in the area lead us to believe that we have an excellent property and that our chances of finding good commercial silver ore in the extension of the Nivloc vein on our property are very good. Samples taken from the surface at a point approximately 300' above the point where we plan to intersect the Nivloc vein with our proposed tunnel show very little silver content, but this we have been informed is characteristic of the area and was found to be true of the Nivloc in Jur. sedimentary rocks below 300' of Ter. volc. rocks.

properties. The width of the Nivloc vein at the surface above the point where we plan to intersect the vein with our proposed tunnel is approximately 120'. ?

Exhibit A, Exhibit B and Exhibit C in duplicate, also photographs marked Exhibits D, E, and F, showing where we plan to start the proposed tunnel, also Exhibit G, map of general area. It will not be necessary to return these maps, reports, and photographs to us.

4. Accessibility of Property

(a) W. T. Hudson of 995 West Marshall Blvd., San Bernardino, California, Zip Code 92405, telephone number TUrner 22127, will be glad to meet with the O.M.E. representative at Silver Peak, Nevada, and show him over the property which is situated about seven miles southwest of Silver Peak, Nevada. A good gravel road leads to the property from Silver Peak.

(b) The nearest shipping and supply point is Mina, Nevada, about 60 miles (53 miles paved, 7 miles gravel road) northwest of our property.

5. Exploration Work

(a) We propose to build approximately 1000' of road from the existing gravel road to the proposed tunnel portal. We would then drive our proposed 5'x7' clear tunnel in a northerly direction to intersect the Nivloc vein. The Nivloc vein on the surface passes through the center of the Northeast end line of our Big Horn extension #1 claim which is 1300' South and East of the Big Horn claim owned by the people who own the Nivloc Mine (See Exhibit A attached). We would intersect the Nivloc vein approximately 800' to the East of the nearest existing old workings. in the Nivloc Mine. How deep? 300'±

(b) Our 1000' of proposed roadway would consist of bulldozing and grading.

(c) If granted on O.M.E. contract, we would plan on starting the work about May 1st, 1966, and would plan on an average of 4½ feet per working day driving approximately 900'? of 5'x7' clear tunnel to intersect the vein, then 200' in a northeasterly direction and 200' in a southwesterly direction in the vein proper for a total of approximately 1300' of 5'x7' clear tunnel. This would add up to about 13½ months' work.

dip 250-60
350' to side line
210 offset?
560' to

6. The writer is a graduate of the South Dakota School of Mines with 37 years' experience in the mining and construction industry. Our Engineer who will supervise the work is a graduate of the University of Utah with 15 years' experience in the Mining Industry.

7. Estimate of Costs

Attached are detailed estimates of the necessary costs for the work as required under (a) (b) (c) (d) (e) (f) and (g) of paragraph 7.

EXPLORATION COSTS 1300' TUNNEL

1. Rental of Bulldozer with operator and supplies
   1000' of roadwork, 40 hours at $18.00 per hour — $750.00
   Supervision 5 days at $30.00 per day — 150.00
   Total — $900.00
   $22.50/hr.

2. Drift on Tunnel
   Total 1300' 5 day week, advance 4½' per day = 289 working days = 13½ months,

Wages Miners	$3.50/hr.		
Muckers	2.50/hr.		
Car Men	2.00/hr.		
	8.00		
And an average of 4½ per shift		$16.89	per ft.
Insurance, social security, taxes, etc. 20%		3.38	" "
Powder, fuse, detonators		2.50	" "
Timber		3.00	" "
Compressor supplies		3.00	" "
Steel and bits		2.50	" "
Repairs		2.00	" "
Engineering Accounting, etc., 5 day week advance at 4½' = 289 working days = 13½ mo. at $500/mo.		4.42	" "

3. Rental and Repair of Housing

Rental $405.00	Repairs $2195.00	2.00	per ft.
Rental as below*		3.31	" "
	Total	$45.50	" "

* The operator will furnish all equipment

Compressor	$2,650
Drill Jackleg	900
Air Water Hoses	1,300
Mine Rails, Spikes, Fish Plates, Ties	4,030
Air Lines 1300'	2,600
Water Line	800
Mine Car	150
Truck 4 Wheel Drive	2,000
Tools	500
Slusher	1,000
Single Drum Hoist	700
Mucking Machine	1,000
Blower (Fan) Ventilation Tubing	1,500
	$19,130

Monthly Rental $\frac{\$19,130}{60}$ = $318.83 per mo.

Rental for 13½ mo. = 3.31 per ft.

Total Cost of the Project

40 hours of bulldozing @ $22.50/hr.	=	$ 900.00
1300' of tunneling @ $45.50/ft.		59,150.00
	Total Cost	$60,050.00

The foregoing costs have been estimated on an overall hourly and footage basis in order to simplify bookkeeping and payment for work accomplished.

Trusting that you will find the above in order and grant us a loan of $45,000 which, together with our $15,000, will enable us to proceed with the exploration for silver ore on the Big Horn Extension property.

Very truly yours,

SILVER RIDGE MINING COMPANY, INC.

W T Hudson

W. T. Hudson, President

WTH:as

October 21, 1965

Mr. G. M. Rafferty, President
The Wyoming National Bank
Drawer #971
Casper, Wyoming, 82602

Dear Mr. Rafferty:

The Silver Ridge Mining Company, a Nevada Corporation, owns and has under lease certain properties in the Red Mountain Mining District in Esmeralda County near Silver Peak, Nevada.

Three of our claims, the Fourteen to One, the Ringo and Ringo #1, contain the extension of the "Sixteen to One" vein and adjoin the claim containing the "Sixteen to One" mine on its eastern border jointly owned by Sunshine Mining Company and Mid-Continent Uranium Company.

Ten of our claims, the Bighorn Extension #1 through Big Horn Extension #10 contain the extension of the vein producing the Nivloc Mine which is also owned by Sunshine Mining Company and Mid-Continent Uranium Company. The Nivloc Mine lies about 2 miles east of the Sxiteen to One Mine.

Exploratory work by the above companies has turned up estimates of approximately $7,000,000 in silver and gold values in the Sixteen to One Mine and approximately $9,000,000 in the Nivloc Mine. Furthermore, the exploratory work to date in each of these mines shows values in silver and gold increasing as they approach our property lines.

We wish to drive an exploratory tunnel across our Big Horn Extension #1 claim to intersect the Nivloc vein at a point approximately 800' East of the old Nivloc Mine workings where maps and assays show gold 0.054 ounces per ton and silver 15.0 ounces per ton on the 600' level at the time the Nivloc Mine was shut down by government decree in 1943.

We estimate the cost of the exploratory work necessary on the Big Horn Extension claims will run $60,000 and would like to borrow $45,000 of this amount from your bank. We have $15,000 available to start the work, but will in all probability wait until the spring of 1966 to actually start the tunnel work.

Trusting that this application for loan will merit your serious consideration, we are,

Very truly yours,

SILVER RIDGE MINING COMPANY

WTH:as

W. T. Hudson, President

COPY

THE WYOMING NATIONAL BANK
Casper, Wyoming

October 26, 1965

Mr. W. T. Hudson, President
Silver Ridge Mining Company
995 Marshall Boulevard
San Bernardino, Califoria

Dear Mr. Hudson:

I wish to thank you for your letter of October 21 in which your Company made application to us for a loan of $45,000 for purposes of exploratory work on certain Company claims. The application was submitted to our loan committee yesterday and I am sorry to advise you that the committee did not take favorable action on the application.

Sorry we could not have been of service to you in this matter.

Yours very truly,

G. M. Rafferty /s/

President

GMR:rw

October 21, 1965

Mr. Darrell R. Jamison, Vice President
Bank of California
American National Division
Court Street and "E"
San Bernardino, California

Dear Mr. Jamison:

The Silver Ridge Mining Company, a Nevada Corporation, owns and has under lease certain properties in the Red Mountain Mining District is Esmeralda County near Silver Peak, Nevada.

Three of our claims, the Fourteen to One, the Ringo and Ringo #1, contain the extension of the "Sixteen to One" vein and adjoin the claim containing the "Sixteen to One" mine on its eastern border jointly owned by Sunshine Mining Company and Mid-Continent Uranium Company.

Ten of our claims, the Big Horn Extension #1 through Big Horn Extension #10 contain the extension of the vein producing the Nivloc Mine which is also owned by Sunshine Mining Company and Mid-Continent Uranium Company. The Nivloc Mine lies about 2 miles east of the Sixteen to One Mine.

Exploratory work by the above companies has turned up estimates of approximately $7,000,000 in silver and gold values in the Sixteen to One Mine and approximately $9,000,000 in the Nivloc Mine. Furthermore, the exploratory work to date in each of these mines shows values in silver and gold increasing as they approach our property lines.

We wish to drive an exploratory tunnel across our Big Horn Extension #1 claim to intersect the Nivloc vein at a point approximately 8000' East of the old Nivloc Mine workings where maps and assays show gold 0.054 ounces per ton and silver 15.0 ounces per ton on the 600' level at the time the Nivloc Mine was shut down by government decree in 1943.

We estimate the cost of the exploratory work necessary on the Big Horn Extension claims will run $60,000 and would like to borrow $45,000 of this amount from your bank. We have $15,000 available to start the work, but will in all probability wait until the spring of 1966 to actually start the tunnel work.

Trusting that this application for loan will merit your serious consideration, we are,

Very truly yours,

SILVER RIDGE MINING COMPANY

WTH:as

W. T. Hudson, President

COPY

THE BANK OF CALIFORNIA NATIONAL ASSOCIATION
Main and Court Sts.,
San Bernardino, California, 92403
Phone TU 9-99931

October 29, 1965

Mr. W. T. Hudson
President, Silver Ridge Mining Company
995 Marshall Boulevard
San Bernardino, California

On the basis of information submitted to us, we find we are unable to accommodate your request for a loan in the amount of $45,000.00 to proceed with exploratory work on the Nevada holdings.

We appreciate the opportunity afforded us to consider the request and would invite you to continue to give us the opportunity of meeting your short term capital requirements.

Yours very truly,

O. M. Adams /s/
Assistant Vice President

OMA:rjs

EXHIBIT C

Report on the

NIVLOC MINE

Silver Peak Mining District

Esmeralda County, Nevada

OFFICIAL COPY
C. M. E.
RECEIVED
DEC 18 1965
FILMING CODE

James R. Wilson -- Report on the NIVLOC mine April, 1948

INTRODUCTION

Mr. Frank Maloney, Reno, Nevada, and Mr. L. Traynor, Nevada Deputy Mine Inspector, submitted the Nivloc Mine to the Anaconda Copper Mining Company.

Examination of the accessible portions of the mine was made during the last week of February, 1948, by James R. Wilson and James L. Kelly.

Although the greater part of the mine workings were inaccessible, a large number of assay and geologic maps were available which gave much valuable data and which required considerable time and analysis and compilation. As noted on individual sheets, most of the accompanying maps were prepared from maps supplied by the owners.

Snow prevented examination of the surface.

LOCATION

The mine lies at an elevation of 6,300 feet on the east side of the Silver Peak Range, seven airline miles southwesterly from the town of Silver Peak. Thirty claims trend northeasterly and occupy portions of Sections 33 and 34, T 2 S, R 38 E, and Sections 3 and 4, T 3 S, R 38 E.

A well-graded, graveled road, maintained by the State, connects the mine with Silver Peak. An oiled highway runs northerly from Silver Peak and joins U. S. Highway 95 at a point 7 miles east of Coaldale Junction.

Mina, the southern terminus of the Southern Pacific Railroad, is the nearest shipping point and lies 63 miles by highway from mine.

Water for mining and domestic purposes is piped to the mine from springs lying in the first canyon south. Timber suitable for mining is not obtainable locally.

OWNERSHIP

A deed for an 89% interest in the property is reportedly held by three partners, L. Traynor, J. J. Clark and E. Murphy, all of Tonopah. The remaining 11% is retained by the previous owners and operators, headed by the Braylorne Interests of Canada. Some stock has been sold by the principal owners to raise funds for the rehabilitation of the mine,but the three partners claim to hold a controlling interest.

HISTORY - PRODUCTION

According to reports, the Nivloc Mine was discovered by an Indian in 1907. The property was subsequently acquired by a Mr. Colvin of Chicago during whose ownership preliminary development was initiated. The stage of systematic development and exploitation was not reached, however, until interests headed by Bralorne, Ltd., of Canada, and operating under the name Desert Silver, Inc., purchased the property in 1937. This company operated a 250-ton cyanide mill until 1943 when the mine was closed and the plant scrapped as a result of rising costs and wartime restrictions.

University of Nevada Bulletin Vol. 37, No. 4 credits the Desert Silver operation with a gross yield of $2,072,814 for the period 1937-1940. The production subsequent to 1940 is not known, but it can probably be safely assumed that the total gross yield has been in excess of $3,000,000.

DEVELOPMENT

Access to the mine is through a two-compartment, vertical shaft which bottoms at the 600 elevation and connects with a main level at the 440-foot elevation. A 500-foot crosscut connects the shaft on the 600 level with an inclined winze driven in the orebody to the 900, with levels at the 700 and 800-foot elevations. Another winze from the 1900 reaches the 1100 level, the deepest penetration in the mine. (no drift - low grade below 900')

At the time of the examination, the owners were mining on the 700 level using an air tugger to hoist from this to the 600 level. Lack of ladders prevented examination of workings below the 700 level.

In general the ground stands well. Inaccessibility of portions of the extensive main levels is due principally to the robbing of chute gates which has allowed the drifts to fill with cave from the stopes, or to timber failure due to dry rot.

GENERAL GEOLOGY

The mine is situated in an area of northerly striking, easterly dipping Tertiary volcanic and sedimentary rocks. No detailed surface mapping was undertaken, but rocks observed in the immediate vicinity include flows of both rhyolitic and andesitic composition, rhyolite flow breccia, and light colored tuffaceous sediments interbedded with volcanics. Red Mountain, which appears to be a recent volcanic cone, lies three miles north of the mine.

From a point approximately three miles northeast of the mine, Spurr (Professional Paper No. 55, Plate I) maps a northwesterly trending area, approximately 10 miles by 4 miles in extent, consisting of Paleozoic strata irregularly and complexly intruded by late Jurassic granitic rocks, principally alaskite. In approximately the center of this area are clustered the mines and prospects of the Silver Peak District, which, to 1940, had a record production of over $11,000,000 (excluding the Nivloc).

Though not exposed at the surface, sediments intruded by alaskite, similar to those described by Spurr for the area to the north, are encountered at a depth of approximately 300 feet below the Tertiary volcanics in the Nivloc Mine. Essentially all of the production from the mine has come from these older, intruded rocks lying below the volcanics.

Little could be ascertained as to the general rock relationships in the

accessible portions of the mine. The 600 level shaft-crosscut exposes alaskite containing numerous small, and several large inclusions of altered sediments (see 40-scale geologic plan). Short crosscuts from the mineralized zone expose quartzite, sandstone, limestone and shale. Breccia fragments of these rocks can frequently be observed within the mineralized zone.

The 100-scale geologic maps of the 440 and 500 levels, compiled from maps prepared by Desert Silver, Inc., indicates a north to northwest strike and an easterly dip for the sediments. This is in accord with the general attitude observed in the Silver Peak area by Spurr.

Whether the alaskite represents a massive intrusive body engulfing blocks of sediments or whether it was intruded as a "swarm" of overlapping and interfingering lenses, as at Silver Peak, is not clear. The extensive masses of sediments indicated in the upper levels of the mine and the proximity of the area to the thoroughly studied Silver Peak mines makes the latter possibility more likely.

Other than the alaskite, intrusive rocks were not noted with certainty in the mine; the 40-scale map of the 700 level notes dark intrusive rock at several points, but this material may be altered sediments.

STRUCTURE

Ore occurs with a strong fissure zone which cuts both the Tertiary volcanica and the underlying sediment-alaskite complex. The zone has an average N-50°-E strike and dips from 50 to 60 degrees northwesterly. It has been explored for 3,650 feet on strike, 1,100 feet in vertical depth, and 1,300 feet on the dip.

According to existing maps and direct observations in accessible workings, the mineralized zone has a width of 50 to 80 feet in the central part of the mine, which area has been the most extensively developed and most productive.

On dip, this zone width is maintained from below the 600 level to at least the 440 level (and probably to the surface), and on strike, for a distance of some 1200 to 1500 feet. Below the 700 level, and at each extremity of the 1200 to 1500-foot length, the zone narrows. Approximately 920 feet of workings on the 900 level indicate an average width of about 30 feet at this elevation.

As indicated on the incomplete, 100-scale, generalized geologic maps, and as suggested by the Shaft Section, this narrowing of the mineralized zone conforms with the presence of predominately alaskite in both the footwall and hanging wall. Above the 700 level, the alaskite is largely confined to the footwall of the zone, while below this level it occurs in both walls. Northeast of the shaft on the 600 level, the zone narrows sharply on strike where alaskite is encountered in both walls. This relationship suggests that the alaskite alone may not have been a favorable rock for the development of a wide zone of shearing as was the apparent contact of the alaskite and sediments, or where both alaskite and sediments were abundant. This relationship does not appear to be wholly substantiated, however, in the accessible areas of lateral development in the narrower portions of the structure on the 600 and 700 levels where both sediments and alaskite are well represented.

In regard to the narrowing of the structure at depth, it may be significant that the structure steepens below the 800 level.

MINERALIZATION

Values are principally in silver accompanied by minor amounts of gold. Except for a few narrow, scattered lenses of galena, no metalic minerals were observed. Dark, indistinct blotches occasionally observed in quartz may be a silver sulphide. Some cerargyrite is reported from the upper workings.

The gangue minerals are typically low temperature and consists of quartz and calcite accompanied by varying proportions of manganosiderite or

manganocalcite.

The gange minerals occur either in massive intergrowths, or banded parallel to the strike of the zone. Comb structure is not uncommon. Much of the manganese bearing carbonate has been leached, leaving septa of manganese stained quartz. Where this carbonate has been abundant, rubbly, muckpile-like, manganese stained quartz remains.

The minerals locally occur as breccia filling of broken sedimentsoor alaskite. Much of the massive quartz appears to have been developed by silicification of alaskite.

The few lenses of galena noted are associated with bands of gray, glassy quartz which appear to be later than most of the mineralization.

Where observed on two short levels, mineralization within the volcanics consists largely of calcite.

Some post-mineral movement has occurred within the zone.

DISTRIBUTION OF VALUES

Examination of quite complete and detailed assay maps indicates that gold and silver values occur throughout the mineralized zone. Only where the workings penetrate the vague, weakly mineralized footwall or hanging wall are values completely lacking.

Reasons for the local concentrations of better grade mineralization within the zone and the exact physical character of the ore mined are not known due to the inaccessibility of most of the workings and inability to recognize specific ore minerals. Within the limits of observation, stopes were noted as having been started within massive, unoxidized quartz-calcite intergrowths; thinly banded quartz; massive quartz; and one stope was observed within rubbly, loose manganese stained material.

In general it may be said that stoping has been confined to narrow

tabular veins or lenses within the mineralized zone. These ore lenses may overlap on strike and on dip. Except in local instances, stope widths apparently did not average in excess of five feet.

At 77-cent silver, the minimum grade indicated on assay maps as having been considered ore was approximately 8 ounces silver with accompanying gold at about 0.02 ounce; or, an equivalent dollar value where gold values were higher. On the accompanying 100-scale geologic maps, reduced from maps prepared by Desert Silver, Inc., are shown areas of intense red, presumably ore, which areas appear to have been plotted on the basis of ore assays with no regard to geologic structure.

The longitudinal section shows that stoping has been confined to four zones along the strike of the structure. As some of the stopes overlap each other, the four areas indicated cannot be considered strictly as four individual ore-shoots, but rather as four zones within which mineable ore has occurred. For convenience these zones will be referred to as oreshoots. As mining was in progress at the time the mine was closed under L 208, the indicated stoping does not actually bound the ultimate limits of the oreshoots.

A limited amount of check-sampling was done. It was found that values correspond satisfactorily with those of Desert Silver, Inc.

ORE RESERVES

In reviewing the assay data, it became apparent that values in certain areas were sufficiently high to justify outlining wider and more extensive zones than had previously been considered ore. The accompanying 100-scale composite assay maps show detail of the drift and crosscut assay averages as well as block averages of zones of possible ore. Referred to in conjunction with the longitudinal section, these maps reveal that the zones outlined conform with the areas of previous stoping.

If reference is made to the longitudinal section, it will be noted that in each instance where zones were calculated in excess of drift width on the 600 and 700 levels, these zones have narrowed appreciably where developed on the 800 and 900 levels. On strike, oreshoot "A" has narrowed to 200 feet at the 700 level and probably will lens out at shallow depth below this level. In depth, oreshoot "B" appears to be fingering out to the southwest below the 800 level, and to the northeast to be joining (in a zone of lower grade material) and plunging northeasterly with oreshoot "C". In the case of "D", the 800 level inadequately explores the zone while drift faces on both the 600 and 700 levels are still in ore.

Excluding the possible tonnage which might be obtained from zones enclosing stopes, ore in place is estimated at 680,857 tons at a mill grade of ore. Detail of position, tonnage and grade of individual blocks are pictured on the longitudinal section.

It might be noted that in the absence of detailed geology, all assays, waste and ore alike, were included in the calculations of ore designated as "drift width." The grade of this material could be enhanced appreciably by outlining narrower, higher grade portions and thus reducing tonnage estimates. This holds true also for the wider zones circulated.

FACTORS BEARING ON DEVELOPMENT OF NEW ORE

As the present ore reserve is not in itself attractive, serious consideration of the property can only be based on the geologic possibilities for extending known oreshoots and for the development of new ones.

EXTENSION OF KNOWN ORESHOOTS

Extension of known oreshoots would appear to be limited to shoots "C" and "D". Both of these zones have strong sills of "drift width" mineralization on the lowest levels developed, and neither have been limited in extent toward

the northeast. Unless these zones could be extended for considerable distances on strike and in depth, however, their narrow widths preclude the development of any large tonnage per vertical foot.

On the 700 and 800 levels, between oreshoots "A" and "B", are several short sections of ore which might represent "fringe" areas of more extensive shoots, and therefore justify further prospecting.

STRUCTURE

As pointed out previously, the most productive part of the mine has been from the central or widest portion of the fissure zone. Values are persistent throughout the zone and good ore over narrow widths has been mined and remains in the narrower widths of the zone both laterally and in depth. It would appear, however,that the better chances for the development of substantial tonnages of new ore would occur at a wider horizon or "bulge" in the structure. As observed, the strength of the structure is such as to suggest it might be of considerable extent and additional wide zones could be expected unless an unfavorable rock environment were to be encountered in depth.

As already pointed out, the presence of massive alaskite may have been the important factor in controlling the narrow character of the vein at depth. If the most favorable horizon for extensive shearing and subsequent ore deposition required an alaskite-sediment contact, or a preponderance of the sedimentary rocks, then a similar relationship must exist at depth in order to anticipate new extensive oreshoots. If a massive alaskite-sediment contact is required, the chances for expecting the recurrence of such a structure in the plane of the shear zone at depth are so remote as to discourage further consideration. If, however, as seems more likely in view of the observations in accessible workings, an environment of sedimentary rocks is required, then the similarities of the Nivloc geology to that of the adjacent Silver Peak

area hold promise of duplicating a favorable rock environment in depth.

MINERALIZATION

The assemblage of typically low temperature minerals suggests that the mineralization may not persist to any appreciable depth. Un fortunately, direct observations were too limited to arrive at any positive conclusions, but analysis of available data indicates little if any change in values and mineralization within the vertical range of the oreshoots as already explored. Except for a somewhat higher silver content on the levels above the 600, due no doubt to secondary enrichment, the oreshoots maintain a somewhat variable, but generally uniform silver content in depth. In contrast to the silver, the gold content shows a slight but persistent increase with depth.

WATER TABLE

The 1100-foot vertical penetration of the mine has reportedly failed to reach the water table. Clayton Valley, 7 miles to the east, where water is reported at shallow depth, lies only 700 feet lower than the bottom of the mine. This difference allows for less than one per cent gradient of the water table, so no reasonable estimate can be made at what depth water will be encountered.

No doubt a large part of the values above the water table are contained in secondary minerals derived from leaching and redeposition within the zone. The only enrichment by secondary processes indicated is in the upper portion of the mine, suggesting that migration of values within the limey environment may have been an unimportant factor except immediately under the volcanics, and the effect of the water table may be negligible on the grade of ore to be expected below the water table. In this respect it is interesting to note that in the summary of his paper on "The Mining Districts of Nevada," H. G. Ferguson states that of possible new discoveries in the Tertiary lavas

"those of silver or silver-gold ore of pre-Esmeralda age have a better chance for persistence than those of the Pliocene gold-ore type," and "that workable ore in veins in the Tertiary lavas generally persists below the zone of supergene enrichment."

SUMMARY

Low temperature silver-gold mineralization occurs along a strong shear zone of Palcozoic sediments intruded by alaskite and overlain by a blanket of Tertiary volcanics. Four oreshoots have prduced a total of approximately $3,000,000. The mine has an ore reserve of 680,857 tons at a mill grade of ore.

Examination of accessible portions of the mine and analysis of existing maps indicate that the widest, most intensely mineralized portion of the structure has been adequately explored. The structure narrows in depth and on strike, but ore of attractive grade has been mined and still exists in some of these narrower portions.

The future of the mine is dependent upon the development of new oreshoots and the extension of known shoots. Too few geological data are at hand to predict conditions at depth, but based on available information it does not appear unlikely that conditions favorable for the occurrence of other extensive oreshoots exist.

RECOMMENDATIONS

As an analysis of available data is not conclusive in eliminating the possibility of developing additional ore, particularly at depth, it is recommended that additional geological information be secured; the following procedure is suggested:

1. Option the property if necessary, and if reasonable terms can be arranged.
2. Open the inaccessible portions of the lower levels to permit detailed mapping and check-sampling. This could probably be accomplished

at a reasonable cost by contracting the work to the present owners.

3. Test the hanging wall and footwall of the mineralized zone on one of the lower levels to ascertain what rock distribution might be expected at depth. If favorable indications were obtained, then:

4. Drill one or more holes to cut the structure at depth to test its persistence and possible widening, and to obtain some idea as to the mineralization. Drilling purely for sampling is not considered feasible in this ground.

5. Advance those headings now in ore and sink on the mineralization.

Undertaking any one of the above recommendations would be contingent upon the results of those preceding, and work could be stopped at any stage with a minimum of cost.

Respectfully submitted,

(s) _____
James R. Wilson

GRANT H. HUNTLEY and PATTY JEAN HUNTLEY
ROBERT B. DANIEL

ASSIGNMENT

THIS AGREEMENT OF ASSIGNMENT, made and executed this 17th day of May, 1964, by and between GRANT H. HUNTLEY and PATTY JEAN HUNTLEY, husband and wife, of P.O. Box 75, Fruita, Colorado, hereinafter collectively referred to as "Assignor", and ROBERT B. DANIEL, whose address is 720 Centauri Drive, Grand Junction, Colorado, hereinafter referred to as "Assignee",

OFFICIAL COPY
G. M. E.
RECEIVED
13 1965

WITNESSETH:

WHEREAS, the Assignor and Assignee herein are collectively the lessees and optionees under certain mining leases and options described as follows:

Mining Lease and Option dated October 7, 1963, from Lewis Shirley, Virginia E. Shirley, Kenneth Hansen and Esther Hansen of Silver Peak, Nevada, relating to the following described parcels of mining property and appurtenances, situate, lying and being in the Red Mountain Mining Distrcit inthe County of Esmeralda, State of Nevada, more particularly described as follows: Kelovies No. 1, Kelovies No. 2, Kelovies No. 3, Kelovies No. 4, Kelovies No. 5, Kelovies No. 6, Kelovies No. 7, Kelovies No. 8, Kelovies, together with all dips, spurs, angles and ore dumps appurtenant thereto, all of which said Mining Lease and Option appears of record as File No. 24897 in Book 4B of Official Records, Page 358, Esmeralda County, Nevada, a 11 of which is incorporated by reference herein as if set forth at length.

Mining Lease and Option dated October 23, 1963, from Joseph R. Mitchell and Belle G. Mitchell of Tonopah, Nevada, realting to the following described parcels of mining property and appurtenances, situate, lying and being in the Red Mountain Mining District in the County of Esmeralda, State of Nevada, more particularly described as follows: June Lite unpatented lode mining claim, together with all dips, spurs, angles and ore dumps appurtenant thereto, all of which said Mining Lease and Option agreement is incorporated by reference herein as if set forth at length.

Mining Lease and Option dated September 5, 1963, from Pat Chiatovich, Marion Johnson, Fred Del Papa and Frank Del Papa, whose mailing address is care of Pat Chiatovich, Tonopah, Nevada, relating to the following described parcels of mining property and appurtenances, situate, lying and being in the Red Mountain Mining District in the County of Esmeralda, State of Nevada, more particularly described as follows: Silver Queen, Silver Queen No. 1, Silver Queen No. 2, Silver Queen No. 3, Silver Queen No. 4, together with all dips, spurs, angles and ore dumps appurtenant thereto, all of which said Mining Lease and Option agreement appears of record as File No. 26092 in Book 4B of Official Records, Page 373, Esmeralda County, Nevada, all of which is incorporated by reference herein as if set forth at length.

Mining Lease and Option dated September 30, 1963, from Leonard F. Traynor, Josephine Traynor, Emerson F. Titlow and Marilyn L. Titlow, of P.O. Box 551, Tonopah, Nevada, relating to the following described parcels of mining property and appurtenances, situate lying and being in the Red Mountain Mining District in the County of Esmeralda, State of Nevada, more particularly described as follows: Big Horn Extension No. 1, Big Horn Extension No. 2, Big Horn Extension 3, Big Horn Extension No. 4, Big Horn Extension No. 5, Big Horn Extension No. 6, Big Horn Extension No. 7, Big Horn Extension No. 8, Big Horn Extension No. 9, and Big Horn Extension No. 10, together with all dips, spurs, angles and ore dumps appurtenant thereto, all of which said Mining Lease and Option agreement appears of record as File No. 24896 in Book 4B of Official Records at Page 362, Esmeralda County, Nevada, all of which is incorporated by reference herein as if set forth at length, and

WHEREAS, it was the original intention and agreement of the parties hereto that the said mining leases and options be transferred to the Silver Ridge Mining Co., Inc., a Nevada corporation, for a stock consideration, but the said intention and agreement has been cancelled and is void as between the parties hereto in consideration of the reservation and conveyance of the overriding royalty as set forth hereinafter.

NOW, THEREFORE, Assignor does hereby sell, assign, transfer and convey to the Assignee, his heirs and assigns, all of the right, title and interest in and to each of the above-described mining leases and options, and in and to the several properties described hereinabove in said mining leases and option, including the additional properties that may be located or acquired as provided for therein, subject to the express conditions hereinbelow set forth:

1. Assignor does hereby reserve unto himself, his heirs and assigns, a two per cent (2%) overriding royalty of the net smelter returns. For the purpose hereof, net smelter returns shall be defined as being the total proceeds of the sale or sales of ores, minerals, concentrates or other products or ;materials mined or produced from any or all of the several properties, after deducting therefrom the actual cost of milling or smelting the ore, or both, and transportation of the ore from mine or mill to smelter. It is the intention hereby that Assignor acquire a two per cent (2%) interest in one hundred per cent (100%) of the net smelter returns. It is further the intention of the parties hereto that the costs of milling, smelting or transportation shall not exceed the actual cost, which said actual cost shall not exceed the expense incurred for such activity for comparable operations. Assignee shall cause the two per cent (2%) of the net smelter returns to be mailed directly to the Assignor at the address above given, from the purchase of such ores, minerals, concentrates or other products or materials so produced.

2. In the event that the Assignee shall receive a notice of default from any of the owners or lessors named in the mining leases and options above described it shall be his duty, within 24 hours of receipt by the

Assignee of such notice of default, to notify the Assignor of the receipt of the same, in writing at the address above given, together with a copy of such notice of default, and indicating in such notice the action to be taken and the date on which said action will be taken by the Assignee to cure or correct the default complained of. In such event, the Assignor reserves the right to correct the default complained of to prevent the loss or forfeiture of said properties and the expense incurred therein by the Assignor shall constitute a first lien on the net smelter returns of the Assignor until paid to the Assignee. Further, in the event that the Assignee shall abandon or relinquish any or all of the mining leases and options, he shall first give written notice to the Assignor of his intention so to do, and within 25 days upon receipt of such notice and upon written demand of the Assignor, the Assignee shall execute and deliver to the Assignor a quitclaim deed releasing all of his right, title and interest in and to the mining leases and options, and the properties described therein, intended to be abandoned by the Assignee. In such event, the Assignee shall be responsible for all debts, liens, obligations and claims against such properties incurred prior to the date of such relinquishment or abandonment.

3. Assignee covenants to comply with all the terms, conditions and covenants contained in the mining leases and options above described.

4. Assignee further covenants to notify the Assignee, in writing, at least thirty (30) days prior to the date set by law for the filing of proofs of completion of performance of annual assessment work, of the completion of said assessment work and the fact of causing proof thereof to be recorded in the manner required by law.

IN WITNESS WHEREOF, the parties hereto have executed this Assignment the day and year first above written.

ASSIGNOR: GRANT H. HUNTLEY
Grant H. Huntley

PATTY JEAN HUNTLEY
Patty Jean Huntley

ASSIGNEE: ROBERT B. DANIEL
Robert B. Daniel

C E R T I F I C A T E

STATE OF NEVADA)
) ss.
COUNTY OF ESMERALDA)

I. LENORE B. MULLENAX, the duly elected, qualified and acting County Recorder of the County of Esmeralda, State of Nevada, do hereby certify that the annexed or foregoing is a full, true, and correct copy of said:

ASSIGNMENT

as the same appears on record on Page 228-30 of Book 5-C of Miscellaneous Records, now on file and of record in this office.

IN WITNESS WHEREOF, I have hereunto set my hand and affixed my Official Seal at my office in the Town of Goldfield, County of Esmeralda, State of Nevada, this 7th day of October, 1964.

LENORE B. MULLENAX /s/
County Recorder
Esmeralda County, Nevada

STATE OF Colo.)
) ss.
COUNTY OF mesa)

On the 17th day of April, 1964, before me, the undersigned Notary Public in and for the County and State aforesaid, personally appeared GRANT H. HUNTLEY and PATTY JEAN HUNTLEY, husband and wife, known to me to be the persons named in and who executed the within and foregoing instrument, and they acknowledged to me that they executed the same freely and voluntarily and for the uses and purposes therein mentioned.

IN WITNESS WHEREOF, I have hereunto set my hand and affixed my official seal at my office on the day and year in this certificate first above written.

WM. M. ELA
Notary Public

(Notary Seal)

My commission expires: July 18, 1966

STATE OF Nevada)
) ss.
COUNTY OF NYE)

On the 17th day of May, 1964, before me, the undersigned Notary Public in and for the County and State aforesaid, personally appeared ROBERT B. DANIEL, known to me to be the person named in and who executed the within and foregoing instrument, and he acknowledged to me that he executed the same freely and voluntarily and for the uses and purposes therein mentioned.

IN WITNESS WHEREOF, I have hereunto set my hand and affixed my official seal at my office on the day and year in this certificate first above written.

WILLIAM P. BEKO
Notary Public

(Notary Seal)

File No. 26694
Filed for record at request
William P. Beko
May 21st, 1964
at 30 minutes past 9:00 A.M. (Recorder's Seal)

LENORE B. MULLENAX
County Recorder
lms

ASSIGNMENT BETWEEN

ROBERT B. DANIEL AND MAY BELLE DANIEL

and

SILVER RIDGE MINING CO.

ASSIGNMENT

THIS ASSIGNMENT, made and executed this 17th day of ~~April~~ May, 1964 WPB by and between ROBERT B. DANIEL and MAY BELLE DANIEL, husband and wife, residents of the State of Colorado, hereinafter collectively referred to as "Assignor", and SILVER RIDGE MINING CO., INC., a Nevada corporation, with offices in Tonopah, Nevada, "Assignee",

WITNESSETH:

For and in consideration of the receipt of Ten Dollars ($10.00) and other good and valuable consideration, the receipt and sufficiency of which is hereby acknowledged by Assignor, the Assignor does hereby sell, assign, transfer, convey and set over unto Assignee all of Assignor's interest in and to the following described mining leases and options and the several properties included therein, to-wit:

Mining Lease and Option dated October 7, 1963, from Lewis Shirley, Virginia E. Shirley, Kenneth Hansen and Esther Hansen of Silver Peak, Nevada, realting to the following described parcels of ;mining property and appurtenances, situate, lying and being in the Red Mountain Mining District of the County of Esmeralda, State of Nevada, more particularly described as follows: Kelovies No. 1, Delovies No. 2, Kelovies, No. 3, Kelovies No. 4, Delovies No. 5, Kelovies No. 6, Kelovies No. 7, Kelovies No. 8, Kelovies, together with all dips, spurs, angles and ore dumps appurtenant thereto, all of which said Mining Lease and Option appears of record as File No. 24897 inBook 4B of Official Records, Page 358, Esmeralda County, Nevada, all of which is incorporated by reference herein as if set forth at length.

Mining Lease and Option dated October 23, 1963, from Joseph R. Mitchell and Belle G. Mitchell of Tonopah, Nevada, relating to the following described parcels of mining property and appurtenances, situate, lying and being in the Red Mountain Mining District in the County of Esmeralda, State of Nevada, more particularly described as follows: June Lite unpatented lode mining claim together with all dips, spurs, angles and ore dumps appurtenant thereto, all of which said Mining Lease and Option agreement is incorporated by reference herein as if set forth at length.

Mining Lease and Option dated September 5, 1963, from Pat Chiatovich, Marion Johnson, Fred Del Papa and Frank Del Papa, whose mailing address is care of Pat Chiatovich, Tonopah, Nevada, relating to the following described parcels of mining property and appurtenances, situate, lying and being in the Red Mountain Mining District in the County of Esmeralda, State of Nevada, more particularly described as follows: Silver Queen, Silver Queen No. 1, Silver Queen No. 2, Silver Queen No. 3, Silver Queen No. 4, together with all dips, spurs, angles and ore dumps appurtenant thereto, all of which said Mining Lease and Option agreement appears of record as File No. 26092 in Book 4B of Official Records, Page 373, Esmeralda County, Nevada, all of which is incorporated by reference herein as if set forth at length.

Mining Lease and Option dated September 30, 1963, from Leonard F. Traynor, Josephine Traynor, Emerson F. Titlow and Marilyn Titlow, of P.O. Box 551, Tonopah, Nevada, relating to the following described parcels of mining property and appurtenances, situate, lying and being in the Red Mountain Mining District in the County of Esmeralda, State of Nevada, more particularly described as follows: Big Horn Extension No. 1, Big Horn Extension No. 2, Big Horn Extension No. 3, Big Horn Extension No. 4, Big Horn Extension No. 5, Big Horn Extension No. 6, _Big Horn Extension No. 7, Big Horn Extension No. 8, Big Horn Extension No. 9, and Big Horn Extension No. 10, together with all dips, spurs, angles and ore dumps appurtenant thereto, all of which said Mining Lease and Option agreement appears of record as File No. 24896 in Book 4B of Official Records at Page 362, Esmeralda County, Nevada, all of which Is incorprated by reference herein as if set forth at length.

This assignment is expressly made subject to a two per cent (2%) overriding royalty of the net smelter returns heretofore reserved to Grant H. Huntley and Patty Jean Huntley, husband and wife, and subject to other conditions set forth in an assignment dated April 17th, 1964, by and between the said Huntleys and Robert B. Daniel.

TO HAVE AND TO HOLD unto the Assignee herein, its successors and assigns, absolutely and forever.

IN WITNESS WHEREOF, Assignors have hereunto set their hands the day and year first above written.

ROBERT B. DANIEL	MAY BELLE DANIEL
Robert B. Daniel	May Belle Daniel

C E R T I F I C A T E

STATE OF NEVADA)
) ss
COUNTY OF ESMERALDA)

I, LENORE B. MULLENAX, the duly elected, qualified and acting County Recorder of the County of Esmeralda, State of Nevada, do hereby certify that the annexed or foregoing is a full, true and correct copy of said:

ASSIGNMENT

as the same appears on record on Page 226, of Book 5-C of Miscellaneous Records, now on file and of record in this office.

IN WITNESS WHEREOF, I have hereunto set my hand and affixed my Official Seal at my office in the Town of Goldfield, County of Esmeralda, State of Nevada, 1this 7th day of October, 1964.

LENORE B. MULLENAX
County Recorder
Esmeralda County, Nevada

(SEAL)

STATE OF NEVADA)
) ss.
COUNTY OF NYE)

On the 18th day of MAY, 1964, before, the undersigned Notary Public in and for the County and State aforesaid, personally appeared ROBERT B. DANIEL and MAY BELLE DANIEL, husband and wife, known to me to be the persons named in and who executed the within and foregoing instrument, and they acknowledge to me that they executed the same freely and voluntarily and for the uses and purposes therein mentioned.

IN WITNESS WHEREOF, I have hereunto set my hand and affixed my official seal at my office on the day and year in this certificate first above written.

WILLIAM P BEKO
Notary Public

My commission expires: Dec. 12, 1964

(Notary Seal)

File No. 26693

Filed for record at request
William P. Beko
May 21st, 1964
at 30 minutes past 9:00 A.M.

(Recorder's Seal)

LENORE B. MULLENAX
County Recorder
lms

MINING LEASE AND OPTION

THIS INDENTURE, made and entered into this 30th day of September, 1963, by and between LEONARD F. TRAYNOR and JOSEPHINE TRAYNOR, husband and wife, and EMERSON F. TITLOW and MARILYN L. TITLOW, husband and wife, collectively of P.O. Box 551, Tonopah, Nevada, parties of the first part, hereinafter referred to as the Lessors, and GRANT H. HUNTLEY AND ROBERT B. DANIEL, collectively uf 720 Centauri Drive, Grand Junction, Colorado, parties of the second part, thereinafter referred to as the Lessees.

W ITNESSETH:

That the Lessors, for and in consideration of the rents, royalties, covenants and agreements hereinafter reserved and set forth and by the Lessees to be kept and performed, have leased, let and demised unto the said Lessees for the purpose of mining, all those certain parcels of mining property and appurtenances situate, lying and being in the Red Mountain Mining District of the County of Esmeralda, State of Nevada, more particularly described as follows:

GHH RBD

EFT LFT MLT ~~BIG-HORN-EXTENSION~~, BIG HORN EXTENSION NO. 1, BIG HORN EXTENSION NO. 2, BIG HORN EXTENSION NO. 3, BIG HORN EXTENSION NO. 4, BIG HORN EXTENSION NO. 5, BIG HORN EXTENSION NO. 6, BIG HORN EXTENSION NO. 7, BIG HORN EXTENSION NO. 8, BIG HORN EXTENSION NO. 9, and BIG HORN EXTENSION NO. 10.

TOGETHER with all dips, spurs, angles and ore dumps appurtenant thereto.

TO HAVE AND TO HOLD unto the said Lessees for a term of six (6) years, commencing with the date of execution of this agreement and ending on the sixth annual anniversary date thereafter. 9/30/63 9/30/69

IT IS MUTUALLY AGREED AS FOLLOWS:

1. Additional Claims and Property. The parties agree that there shall be included under all the terms of this agreement and for the same consideration hereinafter set out for the claims above described, all mining claims and fractions thereof, located by either party within one mile of the exterior boundary lines of any of the above described mining claims, whether

said claims are presently located or hereafter located; provided, however, that claims acquired from third parties shall not be included.

The parties further agree that all water rights now owned or hereafter acquired by the Lessors within a radius of five miles from the claims above described shall be subject to the terms of this agreement likewise for the same consideration.

2. Evidence of Title. Lessors represent that the title to each and all of the above described unpatented lode mining claims is good and marketable, subject only to the paramount interest of the United States of America. Lessors represent that there are no liens or encumbrances against said properties, and that all claims have been located in accordance with both Nevada and United States statutes; that all of the annual labor requirements have been met and that all taxes against said properties, if any, have been paid. Lessors further represent that they have received no notice from any party holding any -conflicting interest which might render the title unmarketable to the above properties. These representations shall survive the Lessees' approval of title as hereinafter provided for, and Lessors agree to indemnify and hold harmless the Lessees for any liability, expenses and attorney's fees which may result from any breach of said representations and any sums due to Lessors hereunder may be withheld until such time as any breach of such representations have been settled by the parties to such dispute, or a court of competent jurisdiction.

3. Title Approval. Upon Lessees' request, Lessors shall provide the Lessees with all survey data, location certificates, notes, photostats of record title, and copies of any other documents of instrument in Lessors' possession which may bear upon the title to the leased claims. The Lessees shall have ninety (90) days after the date of this agreement in which to examine title, and during such time, the Lessees shall perform and complete the annual assessment work for the 1963-1964 assessment year on all of the claims above described, and shall cause an affidavit of the completion of the same to be recorded in the office of the County Recorder of Esmeralda County, Nevada. Lessees shall have the right to request Lessors to correct any defects of title at Lessors' expense as may appear proper to

Lessees, and Lessors shall promptly take such action as necessary to correct such defects, both on the record and on the ground, and in the event that the Lessors shall fail to take such steps, Lessees may carry out such corrections and deduct from the sums payable under the terms of this agreement their reasonable costs in so doing. At the end of the above stated period, Lessors shall give written approval or disapproval to the titles and may approve some and disapprove others. As to the titles approved, this agreement shall continue in full force and effect and, as to the titles disapproved, this agreement shall be of no further force and effect, and if all titles are disapproved, this agreement shall be immediately terminated. Lessees, upon request, will furnish a quitclaim deed to any-claims on which title is disapproved or on which title is surrendered. Approval of title by Lessees shall be a condition precedent to all of the other obligations of Lessees under this agreement.

4. Taxes and Assessment Work. The Lessors agree and warrant that they have paid all property taxes, if any, for the current year on the above described claims and that they have performed the annual assessment work necessary to hold said claims to September 1, 1963. For all future assessment work, Lessees shall pay all taxes on improvements on the mining claims, provided, however, that as to production, severance, net proceeds of mines or bullion taxes, they shall be borne 92% by the Lessees and 8% by the Lessors. Lessees shall pay such taxes and shall charge the Lessors' proportionate share against the payments hereinafter provided. The parties shall be entitled to claim depletion for Internal Revenue Service purposes in the amount of 92% to the Lessees and 8% to the Lessors. Proper notices of completion of the annual assessment work shalls be recorded by the Lessees as provided by statute at least fifteen (15) days prior to the date provided for such filings to be accomplished. No surrender of the properties shall be made by the Lessees within thirty (30) days of the assessment work deadline, unless such assessment work shall have been completed and the assessment proof filed.

5. Escrow. Upon written request from the Lessees, the Lessors agree that they will execute, acknowledge and deliver a good and sufficient quitclaim deed to all of the leased claims to an escrow agent agreed upon by the parties, to be held by the escrow agent until full payment for the properties has been made under the provisions hereinafter set forth in paragraph 6. In the event such an escrow is requested, the Lessees agree to likewise place in escrow a quitclaim deed to the properties which may be delivered to the Lessors in the event of the Lessees; default and termination of this agreement. Under the provisions of paragraph 1, if additional claims are located, the deeds in this paragraph provided for shall include such properties.

6. Payments. All payments provided for herein shall be made to the Lessors directly to Emerson F. Titlow at Post Office Box 551, Tonopah, Nevada, who shall distribute the same by remitting fifty percent (50%) of such payments to Leonard F. Traynor and Josephine Traynor, whom the Lessors acknowledge to own an undivided fifty percent interest in and to the properties above described, notwithstanding the record title of said properties. It shall be the responsibility of the Lessors to distribute such payments as their interests may appear, and the Lessees shall not be responsible for such distribution, only to the extent of making payments when the same become due. Commencing ninety (90) days after the execution of this agreement, the Lessees shall pay to the Lessors a royalty of eight percent (8%) of the net smelter returns. Net smelter returns shall be defined under this lease as being the total proceeds of the sale of ore, concentrates or other products after deducting therefrom the cost of milling or smelting the ore, or both, and transportation of the ore from mine or mill to smelter. If an escrow arrangement is requested, thereafter all payments shall be made to the escrow agent and, once said payments are deposited with the escrow agent, the Lessees shall not be responsible for any disposition or distribution of the monies to the Lessors, their agents or assigns. If said escow is opened, the expense of opening said escrow shall be borne by the Lessees; however, any collection charge assessed by the escrow agent shall be deducted from the payments due to the Lessees.

While it is acknowledged by the parties hereto that no specific minimum monthly man shifts of work shall be required of the Lessees herein, the Lessees covenant to proceed with reasonable diligence, after having completed the performance of the annual assessment work requirements as hereinabove specified, to explore and develop the mining claims involved herein in an effort to establish a productive mining property. It is understood and agreed that such work may consist of catting, drilling, geophysical, surveying, engineering and similar work, and the type and nature of such work and the extent of each type of such work to be accomplished shall be solely within the discretion of the Lessees.

7. Option. At any time prior to the expiration of this lease, the Lessees shall have the right and option to purchase the leased claims for FIFTY THOUSAND DOLLARS ($50,000.00) less all sums theretofore paid to the Lessors. If the Lessors shall receive payments in the sum of $50,000.00, as provided for by paragraph 6, this option shall be deemed to have been exercised, and the Lessors will immediately convey title to the Lesses, or the deed held by the escrow agent shall be delivered to the Lessees, and the Lessors' rights hereunder shall thereafter cease. Notwithstanding any of the other terms and conditions set forth herein, the Lessees covenant to pay to the Lessors a minimum of FIVE THOUSAND DOLLARS ($5,000.00) at the conclusion of the first twelve months of the term of this lease, an additional TEN THOUSAND DOLLARS ($10,000.00) at the conclusion of the twenty-fourth month, the thirty-sixth month, the forty-eighth month, and the sixtieth month of the term of this lease, with any balance then owing on a total purchase price to be paid not later than the conclusion of the seventy-second month after the execution date of this lease. It is further understood and agreed that such payments prescribed herein as constituting minimum annual payments shall include any production royalty paid prior to the due date of such minimum annual payments.

8. Inspection. The Lessors, at their own risk and expense, at all reasonable times and at reasonable intervals, may inspect all of Lessees' operations on the properties, conducting this in such manner as to least interfere with Lessees' operations. In such inspections reasonable assays may be taken and surveys may be made. Lessors will save harmless

and indemnify the Lessees from all injuries to persons or damages occasioned by their presence upon the properties or Lessees' other business premises.

9. Compliance with Law. The Lessees agree to promptly pay all wages for work done and to comply with all laws, federal, state and local, pertaining to mining operations, including the carrying and maintaining of industrial accident insurance on employees.

10. Records. The Lessees agree to maintain at all times an accurate accounting of all operations and production from the properties and agree to supply Lessors with copies of all settlement sheets, invoices, engineering data, drill logs and any other engineering data or information relating to the properties above described.

11. PERSONAL PROPERTY. At the termination of this lease by lapse of time, forfeiture or otherwise, to deliver up to said Lessors the said premises in as good condition as when received, allowing for the mining and development thereon by the Lessees. In the event of the forfeiture or termination of this agreement as hereinafter set forth, it is understood and agreed that all improvements, including rail and pipe in place, made in or about said property by the Lessees and affixed to the realty and constituting a part thereof, together with operational maps, assays and reports, shall remain the property of the Lessors; but all property of a personal nature, including machinery, tools or equipment, subject to removal without damage to the real estate or improvements, may be removed therefrom by the Lessees within sixty (60) days from the date of said forfeiture or cancellation of this agreement, failing which the same shall rever to the Lessors.

The foregoing provision shall also apply to any water applications, rights or privileges acquired by the Lessees, on the property or used in connection therewith, that is to say, that the same shall also revert to the Lessors in the event of the forfeiture, termination or cancellation of this agreement, and the Lessees agree to forthwith convey the same.

12. Forfeiture. Time is of the essence of this agreement, and in the event that Lessees shall fail to make any payment or payments as herein provided or shall fail to perform each and every covenant, term and

condition as herein provided, the Lessors may, after thirty (30) days' notice in writing given to Lessees within which to cure said default or violation, and provided said default or violation has not been cured during said thirty-day period, declare said lease forfeited, cancelled and terminated, and enter and repossess all of the property herein demised, with or without process of law. Where the default complained of cannot be cured by the Lessees acting as expeditiously as possible within the thirty-day period herein provided, such time shall be extended to the length of time necessary in order to cure said default providing that the Lessees are exercising their best efforts to correct the same; however, this provision for extension of the default period shall not apply to the making of payments required hereunder.

13. Notice. All written notices provided for in the foregoing lease agreement to be served upon the respective parties shall be sent by registered mail, through a United States Post Office, postage prepaid, and addressed to the said parties at their respective addresses as set forth above, until either or any of said parties shall furnish notice of change of address to the other party, and the date of mailing, plus 48 hours, shall constitute the date of delivery.

14. Assignment. The Lessors give and grant to the Lessees the right to assign or sublease the interest created herein, providing, however, that said assignment or sublease shall be void unless, within twenty (20) days after the execution thereof, the Lessees shall give written notice thereof to the Lessors, setting forth the names and addresses of the assignee.

15. Surrender. At any time during the term of this agreement, but only after thirty (30) days' written notice, the Lessees may abandon their interest herein by executing and delivering notice of such abandonment to the escrowee designated above, or by furnishing a quitclaim deed to the Lessors conveying all of their right, title and interest in and to said claims in the event that an escrow has not been established, in which case the said Lessees shall be under no further liability or responsibility hereunder except for such labor liens, materialmen's liens, or other expenses or charges incurred prior to the date of such abandonment, including, but not

limited to, any unpaid but earned royalties.

16. Force Majeur. In the event that the Lessees' operations on the properties shall be interrupted by acts of God, war, national emergencies, inclimate weather, strikes, civil commotion or other matters beyond their reasonable control, then the Lessees' obligations hereunder shall be deferred during the period of such interruptions, excepting only to the payment of taxes and completion of assessment work.

17. Closing. This agreement shall enure to the benefit of the heirs, legal representatives, and assigns of the parties hereto.

IN WITNESS WHEREOF, the parties hereto have executed this conveyance the day and year first above written.

LESSORS: Leonard F. Traynor /s/
Leonard F. Traynor

Josephine Traynor /s/
Josephine Traynor

Emerson F. Titlow /s/
Emerson F. Titlow /s/

Marilyn L. Titlow /s/
Marilyn L. Titlow

LESSEES: Grant H. Huntley /s/
Grant H. Huntley

Robert B. Daniel /s/
Robert B. Daniel

STATE OF NEVADA)
)
COUNTY OF NYE)

On the 30th day of September, 1963, before me, the undersigned Notary Public in and for the County and State aforesaid, Personnaly appeared EEANORD F. TRYANOR, JOSEPHINE TRAYNOR, EMERSON F. TITLOW, MARILYN L. TITLOW, GRANT H. HUNTLEY and ROBERT B. DANIEL, known to me to be the persons named in and who executed the within and foregoing instrument, and they acknowledged to me that they executed the same freely and voluntarily, and for the uses and purposes therein mentioned.

IN WITNESS WHEREOF, I have hereunto set my hand and affixed my official seal at my office on the day and year in this certificate first above written.

William P. Beko

Notary Public, Nye County, Nevada

My commission expires Dec. 12, 1964

(Seal)

EXHIBIT F

N.W. CORNER
BIGHORN EXT #1
NIVLOC DUMP
LOADING RAMP
NIVLOC MAIN SHAFT
PROPOSED
TUNNEL

EXHIBIT D

Look NNE

EXHIBIT E


Big Horn
N.W. CORNER
BIG HORN EXTENSION #1
LOCATION MONUMENT BIG HORN EXT. #1
LOCATED IN CENTER OF NIVLOC VEIN
1173' IN A S.W. DIRECTION AND 327' IN
A N.E. DIRECTION FROM CENTER OF
~~EACH~~ END LINES.
WE PROPOSE TO INTERSECT NIVLOC
VEIN DIRECTLY BENEATH THIS POINT
TUNNEL ENTRANCE
NIVLOC LOADING RAMP

U.S. Government Messenger Envelope

Standard Form No. 65
November 1961
General Services Administration
General Regulation No. 27

65—105

NAME (OR TITLE) OF ADDRESSEE, AGENCY, ORGANIZATIONAL UNIT, ADDRESS, AND ROOM		NAME (OR TITLE) OF ADDRESSEE, AGENCY, ORGANIZATIONAL UNIT, ADDRESS, AND ROOM	
~~Jo Pittman~~ ~~Rm 4207~~ ~~Blair Bldg~~	STOP		STOP
Vickie Underdonk Geophysics Branch Blair Building	STOP		STOP
~~Jo Pittman~~ ~~4207 GS~~	STOP		STOP
Dorothy Zietz Blair Bldg Silver Spring	STOP		STOP
Harold Pirkenso Room 4457 Interior	STOP		STOP
	STOP		STOP
	STOP		STOP
	STOP		STOP
	STOP		STOP
	STOP		STOP
	STOP		STOP

Use other side

Use STOP only when messenger service between Government buildings in Washington, D. C., is required or wherever a STOP system is used. Your mailroom has STOP information.

INSTRUCTIONS FOR USE

1. Identify Agency of Addressee
2. Void Previously Used Block
3. Write Clearly
4. Send Surplus Envel to Supply Room for Reissue

Number of Envelopes Opening Addressee

NAME (OR TITLE) OF ADDRESSEE, AGENCY, ORGANIZATIONAL UNIT, ADDRESS, AND ROOM		NAME (OR TITLE) OF ADDRESSEE, AGENCY, ORGANIZATIONAL UNIT, ADDRESS, AND ROOM	
	STOP		STOP
	STOP		STOP
	STOP		STOP
	STOP		STOP
	STOP		STOP
	STOP		STOP
	STOP		STOP
	STOP		STOP
	STOP		STOP

Use other side first

GPO : 1963—O—694-569

MME Form 7
(2/63)

OFFICIAL FILE COPY

Date	Surname	Code
7/24/69	Emerick	120
	Kirkemo	120
7/25	Peterson	220
7/25	Meyer	
7/25	Bolin	
		120
		220

AIRMAIL

JUL 29 1969

Mr. W. T. Hudson
President
Silver Ridge Mining Co., Inc.
632 West 34th Street
San Bernardino, California 92405

Re: OME-6526 (Silver)
Silver Ridge Mining Co., Inc.
Big Horn Extension Group of Claims
Esmeralda County, Nevada

Dear Mr. Hudson:

Your letter of July 10, 1969, to Mr. H. K. Stager, Field Officer, Region II, requesting reinstatement of the subject application, has been referred to this office.

A careful study of the revised exploration proposal to explore the Nivloc vein in a westerly direction suggests that the situation existing at the time of your initial application is still present. Before the Government would further consider participating in the exploration program you propose, it appears that rights to the Big Horn No. 3 claim are still essential and a prerequisite to a possible OME contract. Under this circumstance, we would have to deny your revised application for financial assistance.

We wish to thank you for your interest in the minerals exploration program and for bringing your property to our attention.

Sincerely yours,

Harold Kirkemo (gla)

Harold Kirkemo
Chief, Office of
Minerals Exploration

cc: Director's Reading File
Mineral Resources
OME docket
OME Reading File
OME Region II
Mr. Emerick
130

WLEmerick/gla 7-24-69

MME Form 7
(2/63)

OFFICIAL FILE COPY

Date	Surname	Code
7/24/69	Emerick	120
7/24	Kishemo	120
		120M

July 24, 1969

Memorandum

To: The File

From: W. L. Emerick, Office of Minerals Exploration

Subject: OME-6526 (Silver)
Silver Ridge Mining Co., Inc.
Big Horn Extension Group of Claims
Esmeralda County, Nevada

Justification for Denial of Application

The original application, submitted on December 13, 1965, proposed to drive an inclined shaft to intersect a mineralized vein at depth and then drift 200 feet easterly and westerly on the vein. The application was withdrawn on November 18, 1966, because litigation delayed the Applicant from obtaining property rights, namely, on the Big Horn No. 3 claim, which OME deemed essential and a prerequisite to a possible contract.

In a letter dated July 10, 1969, the Applicant requested reinstatement of the original application and submitted a revised exploration proposal consisting of driving a winze 600 feet in a westerly direction along a vein intersected at depth in an inclined shaft driven by the Applicant. The same property situation as existed in the initial application is still present. To protect the Government's interests, it would still be essential and a prerequisite to a possible OME contract to obtain property rights on the Big Horn No. 3 claim. Because of the inherent possibilities of legal complications which might occur over extralateral rights, the Government would not be justified in participating in the proposed exploration without insisting that the Applicant first obtain rights to the Big Horn No. 3 claim.

Under the circumstances, therefore, OME would have to deny the revised application for financial assistance.

W L Emerick

W. L. Emerick

cc: Director's Reading File
Mineral Resources
OME docket
OME Reading File
Mr. Emerick

WLEmerick/gla 7-24-69

Office of Minerals Exploration
345 Middlefield Road
Menlo Park, California 94025

August 27, 1968

OFFICIAL COPY
O. M. E.
RECEIVED
AUG 29 1968
INTERNAL CODE
130
110 M
110
120 P (Smith)
220

Mr. W. T. Hudson
Silver Ridge Mining Co., Inc.
995 West Marshall Boulevard
San Bernardino, California 92405

Re: OME-6526 (Silver)
Silver Ridge Mining Co., Inc.
Big Horn Extension Group of Claims
Esmeralda County, Nevada

Dear Mr. Hudson:

In reply to your letter of August 22, 1968, if you wish to reopen this docket you should file a new application, referring to Docket Number OME-6526, and furnish the information pertinent to the new proposal. This information should also include new bank letters dated within 90 days of the filing date of the new application, new cost estimates for the proposed work, etc., but need not repeat background data submitted with the original application.

Sincerely yours,

H. K. Stager
Field Officer
OME, Region II

Closed by withdrawal 11/17/66

Enclosure

cc: Chief, OME, WDC
Dir. RF
ACG RF
MP RF
Docket

HKStager:mkh

SILVER RIDGE MINING CO., INC.
995 West Marshall Boulevard
San Bernardino, California, 92405
~~SILVER PEAK, NEVADA~~

August 22,1968

Mr.Harold K.Stager,Field Officer,Region 11
Office Of Minerals Exploration,U.S.G.S.Survey
345 Middlefield Road,Menlo Park,California 94025

Re; O.M.E. 6526 (Silver)
Silver Ridge Mining Co.
Big Horn Extension Group
Esmeralda County,Nevada

Dear Mr.Stager:

We are informed that Mid Continent Mining Corp.plans building a Custom Mill at the site of the old Nivloc Mine,located about eight miles southwest of Silver Peak,Nevada.Mr.Norman Ebbley, president of Mid Continent,has indicated a willingness to lease the Big Horn No.3 Claim to us.You will recall that litigation between Mid Continent and Sunshine Mining Company terminated our negotiations for this lease,and we withdrew our application for O.M.E.assistance.

We originally planned driving a tunnel to intersect the Nivloc Vein at a point 250' below the collar of the Nivloc shaft. We now find,however,that using a John Deere Crawler Type Model 450 Front End Loader will enable us to intersect the Nivloc Vein at a point 500' below the collar of the Nivloc shaft.This can be done by driving an 18 degree incline for a distance of 800' and then tunneling along the vein in a horizontal direction for a distance of 200' each side from the point of intersection.The cost will remain the same as that included in our original application,namely $60,000.

The Wilson Report of 1948 and map which accompanied it clearly show good silver and gold values all the way down to the 800' level of the mine at the northwest corner of our Big Horn Ext.#1 claim,where mining was discontinued under L 208 in ~~May~~ JULY of 1943.

Attached for your ready reference are sketches showing what we have in mind.

We believe our ten Big Horn Extension Claims hold promise of a major find in silver and gold,and shall appreciate any advice you can give as to the best method to go about reinstating our O.M.E.application.

RECEIVED
AUG 26 1968
OFFICE OF MINERALS EXPLORATION
U.S. GEOLOGICAL SURVEY

Very truly yours,

Silver Ridge Mining Co.,Inc.
by W T Hudson, Pres.

Plan View

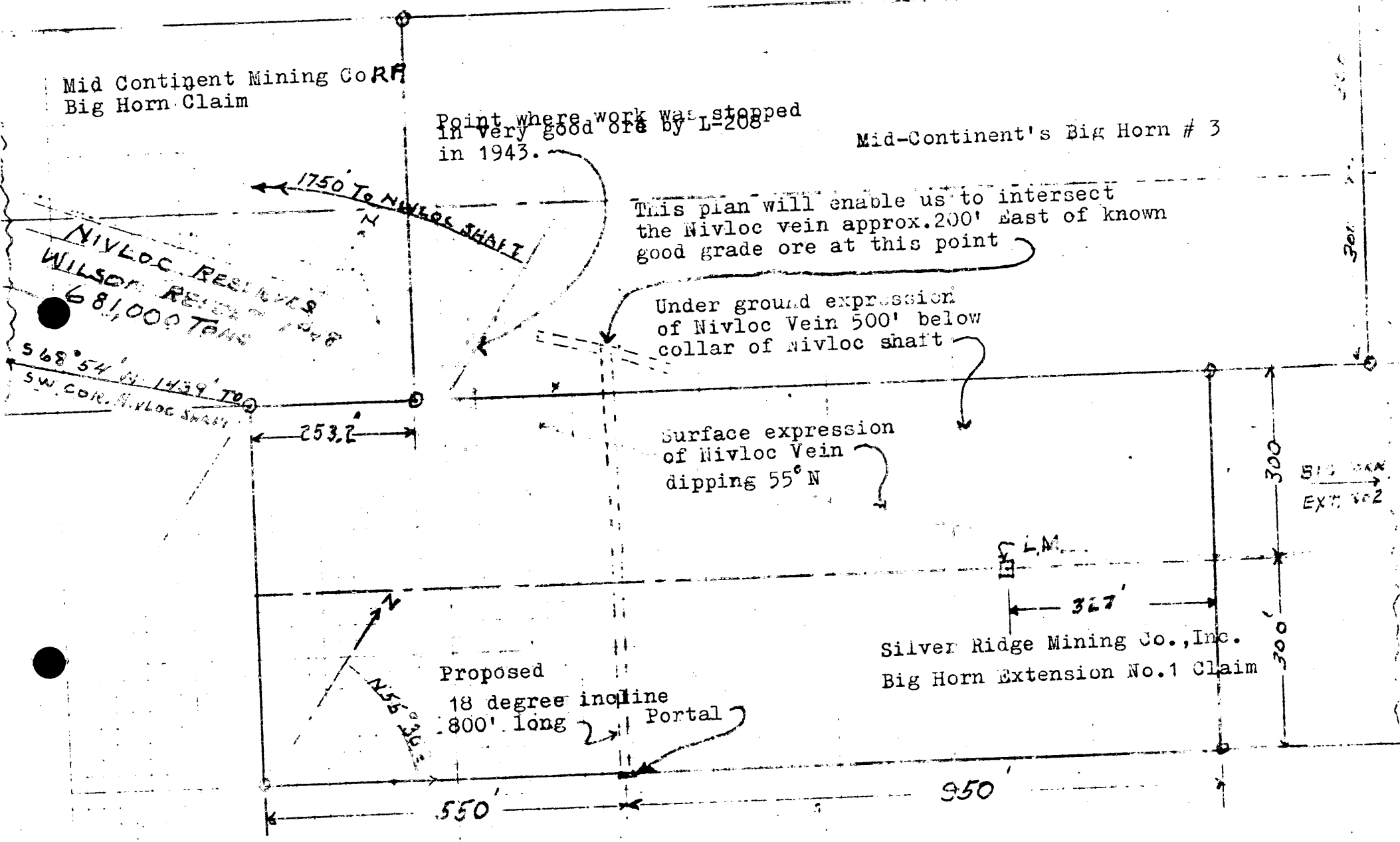

Scale-One inch = 200'

Vertical Cross Section Of Big Horn Ext.No.1 side at point 550' Easterly along South line from S.W.corner of claim.

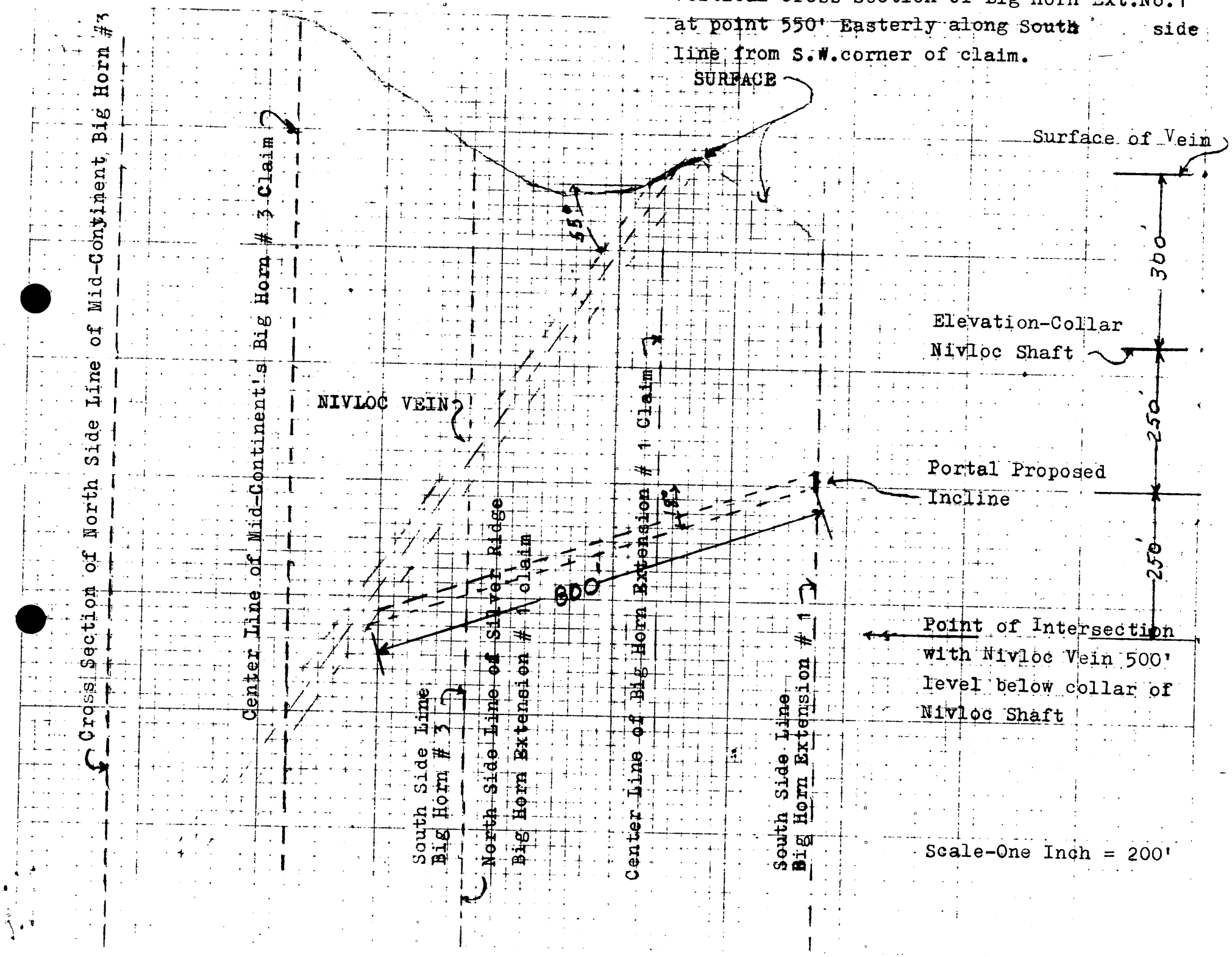

MME Form 7
(2/63)

OFFICIAL FILE COPY

Date	Surname	Code
11/16	R M Smith	120 S
11/16/66	N Nikerson	120 K
		110
		520

Mr. W. T. Hudson
President
Silver Ridge Mining Company, Inc.
995 West Marshall Boulevard
San Bernardino, California 92405

NOV 1 0 1966

Re: OME-6526 (Silver)
Silver Ridge Mining Company, Inc.
Big Mack Extension Group of Claims
Esmeralda County, Nevada

Dear Mr. Hudson:

Thank you for your letter of November 10, 1966, to Mr. H. K. Stager informing us that the legal dispute between Sunshine Mining Company and Mid-Continent Uranium Corporation which affects property essential to your proposed exploration may not be settled for months or even years, and requesting that your application be withdrawn.

We concur that in these circumstances the better course of action is to consider this application as having been withdrawn and place it in our inactive files.

If you wish to reopen this case at any time in the future, you may do so by filing a new application, referring to this OME docket number, and furnishing the information pertinent to your new proposal. This information should include new bank letters dated within 90 days of filing the new application, but need not repeat data already submitted.

Sincerely yours,

FRANK E. JOHNSON

Frank E. Johnson
Chief, Office of
Minerals Exploration

cc: Director's Reading File
Division File
Economic Geology File
OME Docket
OME Reading File
Region II
Smith

RMSmith/mm (11/16/66)

23263

UNITED STATES
DEPARTMENT OF THE INTERIOR
GEOLOGICAL SURVEY

OFFICIAL COPY
O. M. E.
RECEIVED
NOV 15 1966
CODE
120
110
122

Memorandum

November 14, 1966

To: Chief, Office of Minerals Exploration
Washington, D. C.

From: Field Officer
Region II

Subject: OME-6526 (Silver)
Silver Ridge Mining Co.
Big Horn Extension Group of Claims
Esmeralda County, Nevada

Enclosed is a letter from the applicant, dated November 10, 1966, in reply to my letter of November 7, 1966, requesting withdrawal of their application. I recommend that the withdrawal be without prejudice as the exploration project has merit and I would recommend a contract if the property problem could be settled.

H. K. Stager

Enclosure

SILVER RIDGE MINING CO., INC.

(A Nevada Corporation)

SILVER PEAK, NEVADA

RECEIVED

NOV 14 1966

OFFICE OF MINERALS EXPLORATION
U.S. GEOLOGICAL SURVEY
MENLO PARK, CALIF.

November 7th, 1966

United States
Department Of The Interior
Geological Survey
Office Of Minerals Exploration
345 Middlefield Road
Menlo Park, California 94025

Attention: Mr. H.K. Stager
Field Officer
OME, Region 2

Re: OME-6526 (Silver)
Silver Ridge Mining Co., Inc.
Big Horn Extension Group
Of Claims.
Esmeralda County, Nevada

Dear Mr. Stager:

Thank you very much for your letter of November 7th. I am sorry I missed seeing you at Tonopah. As a matter of fact, since visiting Silver Peak and Tonopah, I have been planning to write you concerning our application to OME.

Your talk with Mr. Ebbley and the talk I had with him leads us to believe that the dispute between Sunshine Mining Company and Mid-Continent Uranium Corporation could drag on for months, even years. It is, therefore, with regret that we respectfully request the Office Of Minerals Exploration to permit us to withdraw our application for financial assistance to explore the Big Horn Extension Group of claims.

We are most grateful for the assistance rendered by your office in enabling us to present our application, and for your patience in holding our application in abeyance thus far in the Sunshine-Mid Continent dispute.

We have been busy the past summer running geo-physical and geo-chemical surveys on the 14 to 1, Kengo and Kengo No. 1 group of claims adjoining the Sunshine-Mid-Continent Sixteen to One mine, and

SILVER RIDGE MINING CO., INC.

(A Nevada Corporation)

SILVER PEAK, NEVADA

are of the opinion that the Sixteen To One ore bearing vein does extend through our 14 to 1, Rengo and Rengo No. 1 claims. When all of the results have been tabulated and mapped, we may want to make application for OME assistance to explore these claims.

Sincerely yours,

Silver Ridge Mining Co., Inc.

by W. T. Hudson President
W. T. Hudson

Office of Minerals Exploration
345 Middlefield Road
Menlo Park, California 94025

November 7, 1966

Mr. W. T. Hudson
President, Silver Ridge Mining Co., Inc.
995 West Marshall Blvd.
San Bernardino, California 92405

Re: OME-6526 (Silver)
Silver Ridge Mining Co., Inc.
Big Horn Extension Group of Claims
Esmeralda County, Nevada

Dear Mr. Hudson:

I have just returned from a field trip to Nevada and I missed seeing you in Tonopah by one day. However, I did see Mr. Ebbley, president of Mid-Continent Uranium Corporation, and a geologist from Sunshine Mining Company. They said that the lawsuit between Mid-Continent and Sunshine will not come up in court for several months yet although they are hopeful it will be settled out of court before that time. Mr. Ebbley appeared agreeable to leasing the Big Horn No. 3 Claim to you but had not received any reaction from Sunshine. He did indicate that he considered a lease on the Big Horn No. 3 Claim would be contingent upon your giving them a lease on your Fourteen-to-One Claim. Would this have any effect on your plans?

Will you please let us know your present feelings on the situation and if you wish us to continue holding your application in abeyance.

Sincerely yours,

H. K. Stager
Field Officer
OME, Region II

cc: Chief, OME, WDC
cc: D RF
ACG RF
File 6526
MP.RF
HKStager:mlb

MME Form 7
(2/63)

OFFICIAL FILE COPY

Date	Surname	Code
10/27	RMSmith	120
10/28	Kirkham	120
		110
10/28	Cae	220
		120M

OCT 2 8 1966

Memorandum

To: Field Officer, Region II

From: Chief, Office of Minerals Exploration

Subject: OME-6526 (Silver)
Silver Ridge Mining Company
Big Horn Extension Group of Claims
Esmeralda County, Nevada

Our records indicate that this property was examined March 15, 1966, and that the Report of Examination is being held up pending settlement of a lawsuit between the joint owners of the Big Horn No. 3 claim. This claim adjoins the Applicant's property; possession is prerequisite to an OME contract to protect the Applicant's extralateral rights.

Will you please request the Applicant to inform us of the status of the lawsuit and his plans regarding the application.

FRANK E. JOHNSON

Frank E. Johnson

cc: Director's Reading File
Division File
Economic Geology File
OME Docket
OME Reading File
Mr. Smith

RMSmith/gla 10-27-66

23263

SILVER RIDGE MINING CO., INC.

(A Nevada Corporation)

SILVER PEAK, NEVADA

OFFICIAL COPY
O. M. E.
RECEIVED
AUG 8 1966
INITIALS | CODE
gla | 120 m
FEJ | 110
J | 120 s)
HK | 120 f

July 29th, 1966

Mr. H. K. Stager, Field Officer
Office Of Minerals Exploration
U. S. Geological Survey
345 Middlefield Road
Menlo Park, California 94025

Re: OME - 6526 (silver)
Silver Ridge Mining Co., Inc.
Big Horn Extension Group
Of Claims.
Esmeralda County, Nevada

Dear Mr. Stager:

Attached are true copies in duplicate of Deed Of Mining Claims conveying the interests of Leonard F. Traynor and Josephine Traynor in the Big Horn Extension Group Of Claims to Silver Ridge Mining Co., Inc. This I believe completes OME requirements in connection with application No. 6526, except for the long term lease on ~~on~~ Big Horn No. 3 claim jointly owned by Mid-Continent Uranium Corporation and Sunshine Mining Company. The granting of this lease, as you know, is held up temporarily pending the settlement of a law-suit between Sunshine Mining Company and Mid-Continent Uranium Corp.

We have Mr. Frank E. Johnson's letter of July 18th, 1966 granting our request that further action on our application be held in abeyance for a reasonable length of time pending settlement of the above mentioned law-suit, and want you to know that we appreciate very much the cooperation of the Office Of Minerals Exploration in this matter.

Sincerely yours,

Silver Ridge Mining Co., Inc.
by W. T. Hudson
W. T. Hudson, President

DEED OF MINING CLAIMS

THIS INDENTURE, made the 30th day of June, 1966, between LEONARD F. TRAYNOR and JOSEPHINE TRAYNOR, husband and wife, the parties of the first part, and SILVER RIDGE MINING CO., INC., a Nevada corporation, the party of the second part,

WITNESSETH:

That the parties of the first part, in consideration of 26,250 shares of capital stock of Silver Ridge Mining Co., Inc., issued and delivered to the parties of the first part, the receipt whereof is hereby acknowledged, do by these presents release and forever QUITCLAIM unto the party of the second part, its successors and assigns, all of the right, title and interest of the parties of the first part in and to the following described unpatented lode mining claims situate in the Red Mountain Mining District of the County of Esmeralda, State of Nevada, to-wit:

BIG HORN EXTENSION, BIG HORN EXTENSION NO. 1, BIG HORN EXTENSION NO. 2, BIG HORN EXTENSION NO. 3, BIG HORN EXTENSION NO. 4, BIG HORN EXTENSION NO. 5, BIG HORN EXTENSION NO. 6, BIG HORN EXTENSION NO. 7, BIG HORN EXTENSION NO. 8, BIG HORN EXTENSION NO. 9, and BIG HORN EXTENSION NO. 10.

TOGETHER with all dips, spurs, angles and ore dumps appurtenant thereto.

TOGETHER with all the rights, privileges and franchises thereto incident, appendant, and appurtenant, or therewith usually had and enjoyed, and also all and singular the tenements, hereditaments and appurtenances thereto belonging, or in anywise appertaining, and the rents, issues and profits thereof.

TO HAVE AND TO HOLD the same, appurtenances and privileges, unto the party of the second part, its successors and assigns, forever.

IN WITNESS WHEREOF, the parties of the first have executed this

BEKO & LEMON
ATTORNEYS AT LAW
TONOPAH, NEVADA

conveyance the day and year first above written.

Leonard F. Traynor

Leonard F. Traynor

Josephine Traynor

Josephine Traynor

STATE OF NEVADA)
) ss.
COUNTY OF NYE)

On this 30th day of June, 1966, before me, the un dersigned Notary Public in and for the county and state aforesaid, personally appeared LEONARD F. TRAYNOR and JOSEPHINE TRAYNOR, known to me to be the persons named in and who executed the within and foregoing instrument, and they acknowledged to me that they executed the same freely and voluntarily and for the uses and purposes therein mentioned.

IN WITNESS WHEREOF, I have hereunto set my hand and affixed my official seal at my office on the day and year in this certificate first above written.

William P. Beko

Notary Public

WILLIAM P. BEKO
Notary Public — State of Nevada
Nye County
My Commission Expires Dec. 12, 1968

No. 31843
Filed for Record
Nye County Recorder
Nye County, Nevada
Mrs. B. Beko
July 12th 66
1:50 P.M.
Recorded in Book 3-V
Page 9810.
Leonard B. Mulloy
County Recorder
By
Deputy
SEAL
39
PHOTO COPIED

BEKO & LEMON
ATTORNEYS AT LAW
TONOPAH, NEVADA

MME Form 7
(2/63)

OFFICIAL FILE COPY

Date	Surname	Code
7/18		110
7/18/66	Kirkham	120
7/18	cal	220
		120M

AIRMAIL

JUL 1 8 1966

Mr. W. T. Hudson
President
Silver Ridge Mining Company, Inc.
993 West Marshall Boulevard
San Bernardino, California 92405

Re: OME-6526 (Silver)
Silver Ridge Mining Company, Inc.
Big Horn Extension Group of Claims
Esmeralda County, Nevada

Dear Mr. Hudson:

This is with reference to your letter of July 7, 1966, to Mr. H. K. Stager, Field Officer, OME Region II, Menlo Park, California.

We note that because of a lawsuit between the Sunshine Mining Company and Mid-Continent Uranium Corporation there will be a delay in your obtaining a lease on property involved in your exploration application and, therefore, request that further action on your application be held in abeyance until the lawsuit is settled.

In accordance with your request, we will withhold further action on your application for a reasonable time. If settlement of the litigation becomes protracted, however, the application should be withdrawn until such time as you are in a position to proceed with it.

Sincerely yours,

FRANK E. JOHNSON (gla)

Frank E. Johnson
Chief, Office of
Minerals Exploration

cc: Director's Reading File
Division File
Economic Geology File
OME File ✓ OME Region II
OME Reading File FEJohnson/gla 7-18-66

23263

SILVER RIDGE MINING CO., INC.

(A Nevada Corporation)

SILVER PEAK, NEVADA

July 7th, 1966

OFFICIAL COPY
O. M. E.
RECEIVED
JUL 13 1966
INITIALS CODE

RECEIVED
JUL 11 1966
OFFICE OF MINERALS EXPLORATION
U.S. GEOLOGICAL SURVEY
MENLO PARK, CALIF.

Mr. H. K. Stager, Field Officer
Office Of Minerals Exploration
U. S. Geological Survey
345 Middlefield Road
Menlo Park, California 94025

Re: OME - 6526 (Silver)
Silver Ridge Mining Co., Inc.
Big Horn Extension Group Of
Claims. Esmeralda County, Nev.

Dear Mr. Stager:

Following my recent visit to your office I contacted Mr. Norman Ebbley, president of Mid-Continent Uranium Corp., and regret to have to inform you that the rumor to the effect that Sunshine Mining Company has brought suit against Mid-Continent Uranium Corp. is definitely true.

The law-suit is entered in a Denver, Colorado Court, and concerns some disagreement over funds and respective ownership in the Sixteen To One and Nivloc mines both of which adjoin properties owned by us. Mr. Ebbley is trying to have the law-suit transferred to a Nevada Court largely for the convenience of the number of witnesses who are expected to be called.

We believe and Mr. Ebbley concurs that the above law-suit will delay action on our request to Sunshine and Mid-Continent for a long term lease on their Big Horn No. 3 claim, and we feel, under the circumstances, that we should ask you to please hold our request for OME financial assistance in abeyance until Sunshine and Mid-continent settle their differences in Court.

We appreciate very much your cooperation and patience in the handling of our request, and hope that the above law-suit will be settled soon so that we can proceed with our project.

Very truly yours,

Silver Ridge Mining Co., Inc Pres.

UNITED STATES
DEPARTMENT OF THE INTERIOR
OFFICE OF MINERALS EXPLORATION
U. S. Geological Survey
345 Middlefield Road
Menlo Park, California 94025

OFFICIAL COPY

March 24, 1966

Mr. W. T. Hudson
995 W. Marshall Blvd.
San Bernardino, California 92405

Re: OME-6526 (Silver)
Silver Ridge Mining Co., Inc.
Big Horn Extension Group of Claims
Esmeralda County, Nevada

Dear Mr. Hudson:

Enclosed are three additional copies of MME Form 52 per your request of March 23, 1966.

Sincerely yours,

H. K. Stager
Field Officer
OME, Region II

Enclosures-3

cc: Chief, WDC
D RF
ACG RF
MP RF
File 6526
HKStager:mlb

W. T. HUDSON
995 MARSHALL BLVD.
SAN BERNARDINO, CALIFORNIA
TELEPHONE TUrner 2-2127

RECEIVED
MAR 24 1966
OFFICE OF MINERALS EXPLORATION
U.S. GEOLOGICAL SURVEY
MENLO PARK, CALIF.

March 23rd, 1966

Mr. Harold K. Stager
U.S. Geological Survey
345 Middlefield Road
Menlo Park, California 94025

Re: ME # 6526 (silver)
Silver Ridge Mining Co., Inc.

Dear Mr. Stager:

I find in looking through my file that we do not have sufficient copies of form ME 52 on which to obtain the signatures of the wives of the two men holding an interest in the Big Horn Extension property. Will you please send me a few extra copies.

Thank you for your letter of March 22, 1966. Some of the assignments are here in my file, but others are with Mr. Beko at Tonopah. I am writing him to forward the his copies to me. I will then have two copies of each (true copies) made, and forward to you.

The dip of the Nivloc vein to the north does present a problem. We will see what we can do about the Big Horn No. 3 and keep you advised.

Sincerely yours,

W T Hudson

W. T. Hudson

UNITED STATES
DEPARTMENT OF THE INTERIOR
OFFICE OF MINERALS EXPLORATION
U. S. Geological Survey
345 Middlefield Road
Menlo Park, California 94025

March 22, 1966

Mr. W. T. Hudson
995 W. Marshall Blvd.
San Bernardino, Calif. 92405

Re: OMX-6526 (Silver)
Silver Ridge Mining Co., Inc.
Big Horn Extension Group of Claims
Esmeralda County, Nevada

Dear Mr. Hudson:

In regard to our conversations in Silver Peak, Nevada last week the following documents are the ones I told you would be required: (1) true copies of the bank letters, (2) true copies of the three assignments and the lease-option agreement, and (3) true copy of whatever document conveyed Traynor's half interest to the Silver Ridge Mining Co. Also I mentioned that Lien and Subordination Agreements should be signed by both husband and wife of all parties who retain an interest in the land or have an overriding royalty agreement.

When I returned to Tonopah the evening of March 15th I stopped to see your surveyor, Mr. J. C. Perkins, and looked at his map of your claims. It appeared that you may have to do some work on the claim corners to pull some of the lines in to the legal requirements of 600x1500 feet for lode claims. You may possibly have to locate some additional claims to cover all of the ground you wish. I asked Mr. Perkins to locate the proposed adit portal on his map along with the relative elevations of the adit, the location pit of the Big Horn Extension No. 1 claim, and the Nivloc shaft. I am greatly concerned that with a dip of 55° the Nivloc vein at the elevation of your proposed adit will be very close to the north edge of your Big Horn Extension No. 1 claim, if not actually outside of it and on the Big Horn No. 3 claim (that you do not own or control). If this is so your adit would have to be shifted about a thousand feet

see memo 4/18/66
+ enclosures
left-hand side
also 4/25/66
memo

to the northeast to bring the exploration inside of the Big Horn Extension No. 2 and No. 3 claims that you do own. Needless to say this would be in a much less favorable area and one in which I doubt OME would be interested in exploring. Is there a possibility that you could obtain the Big Horn No. 3 claim?

Will you please send me two copies of the claim map prepared by Mr. Perkins, as soon as it is completed.

Thank you for meeting me in Tonopah last week and showing me over your property.

Sincerely yours,

H. K. Stager
Field Officer
OME, Region II

cc: Chief, OME WDC ✓
D RF
ACG RF
MP RF
Docket 6526
HKStager:mlb

SILVER RIDGE MINING COMPANY, INC.

(A Nevada Corporation)

SILVER PEAK, NEVADA

February 25th, 1966

OFFICIAL COPY
O. M. E.
RECEIVED
MAR 2 1966
INITIALS | CODE
110
120
420

Mr. Harold K. Stager
U.S. Geological Survey
345 Middlefield Road
Menlo Park, California 94025

Re: Silver Ridge Mining Company, Inc. request for O.M.E. loan dated December 9th, 1965. Assigned O.M.E. Number 6526

Dear Mr. Stager:

The purpose of this letter is simply to supply you with my California address which is 995 West Marshall Boulevard, San Bernardino, California 92405. My telephone number is Turner 2-2127.

Mr. James O. Wike, our secratary, works at Silver Peak and picks up our mail there from time to time. However, if you should wish to contact us at any time I shall appreciate it if you write or call me at San Bernardino.

With best regards.

Very truly yours,

W T Hudson

W. T. Hudson president

RECEIVED
FEB 28 1966
OFFICE OF MINERALS EXPLORATION
U.S. GEOLOGICAL SURVEY
MENLO PARK, CALIF.

MME Form 7
(2/63)

OFFICIAL FILE COPY

Date	Surname	Code
1/21	[illegible]	120
	Selfridge	120
		110
1/24	Cae	220
		120M

JAN 2 1 1966

Silver Ridge Mining Company, Inc.

Silver Peak, Nevada

Re: OME-6526 (Silver)
Silver Ridge Mining Co., Inc.
Big Horn Extension Group of Claims
Esmeralda County, Nevada

Gentlemen:

The application for assistance in exploring the subject property has been reviewed by the Washington Office and referred to Mr. Harold K. Stager, Field Officer, Region II, Office of Minerals Exploration, U. S. Geological Survey, Building 2, 345 Middlefield Road, Menlo Park, California 94025.

The Regional Office will notify you in case additional information concerning the application is needed.

Sincerely yours,

(signed) FRANK E. JOHNSON

Frank E. Johnson
Chief, Office of
Minerals Exploration

cc to: Director's Reading File
Division File
Economic Geology File
OME File ✓
OME Region II
OME Reading File
Mr. Smith

GLAult/a (1-21-66)

23263

MME Form 7
(2/63)

OFFICIAL FILE COPY

Date	Surname	Code
1/21	R. W. Smith	120
	Selfridge	120
		110
		220
		120M

Memorandum

JAN 21 1966

To: Field Officer, Region II

From: Chief, Office of Minerals Exploration

Subject: OME-6520 (Silver)
Silver Ridge Mining Co., Inc.
Big Horn Extension Group of Claims
Esmeralda County, Nevada

The application is referred to Region II for a field examination and recommendations.

Our review indicates that the principal criterion for a decision on this application is geologic. If there is a reasonable probability of making a significant discovery, which appears to be very doubtful, then additional documents from the Applicant will be required.

The Applicant proposes to drive a crosscut adit 900 feet long to cut the Nivloc vein about 300 feet below its outcrop, and to drift 200 feet each way on the vein. He expects to find ore because the "B" ore shoot in the Nivloc Mine on the same vein was mined by another owner only as far as the common property line.

The Nivloc vein cuts Jurassic sedimentary rocks and also the overlying Tertiary volcanic rocks. In the Nivloc Mine the vein contains silver ore only in the sedimentary rocks; it contains largely barren calcite in the overlying volcanics.

The contact of the two formations is about 300 feet below the surface at the Nivloc Mine.

Judging from the photographs in the application, the proposed adit would be collared in the volcanics at about the same stratigraphic horizon as the surface at the Nivloc Mine and would climb stratigraphically toward the vein. Depending on the configuration of the pre-Tertiary erosion surface, the proposed drifts would be 300 feet or more above the favorable sedimentary rocks.

23263

If you recommend a contract, the following documents should be obtained from the Applicant:

(a) True (signed) copies of the bank letters.

(b) True copies of the three assignments and the lease-option agreement.

(c) True copy of whatever document conveyed Traynor's half interest to the Applicant. This was omitted from the application.

The estimated costs appear to be realistic, but you should inquire about the size of the bulldozer and whether the operating equipment is new or used and whether the stated values are market or book values. No costs are estimated for sampling and assaying. The costs include 900 feet of crosscut, but Exhibit A illustrates only about 400 feet. Is the portal on the Applicant's property?

(signed) FRANK E. JOHNSON

Frank E. Johnson

cc to: Director's Reading File
Division File
Economic Geology File
OME File
OME Reading File
Mr. Selfridge
Mr. Smith

RMSmith/gla (1-21-66)

P.S. Lien and Subordination Agreements signed by both husband and wife of all parties who retain an interest in the land or have an overriding royalty agreement would be required before a contract could be granted.

December 13, 1965

Silver Ridge Mining Company
Silver Peak, Nevada

Subject: OME - 6526

Gentlemen:

Your application for exploration assistance, dated December 9, 1965, submitted to our office at San Francisco, California, has been assigned Docket No. OME-6526.

Please identify all future correspondence relating to your application by this docket number.

Sincerely yours,

Frank E. Johnson
Chief, Office of
Minerals Exploration

Copy to Region II

5841 3

EXHIBIT B

property of
UNITED STATES
MINING AND MILLING CORPORATION

ORE RESERVES

BLOCK	TONS	OZ. AU.	OZ. AG.
1	2,500	0.034	15.00
2	8,555	0.034	15.00
3	6,277	0.036	13.73
4	18,060	0.043	7.62
5	16,875	0.046	11.35
6	66,700	0.040	6.15
7	29,297	0.042	4.88
8	37,500	0.046	6.37
9	54,309	0.044	6.54
10	20,340	0.054	7.59
11	20,625	0.053	8.07
12	12,916	0.067	7.37
13	111,200	0.034	6.40
14	119,600	0.029	7.29
15	70,315	0.038	5.41
16	100,000	0.061	7.41
TOTAL	680,857	0.042	6.91
TOTAL (1957)	680,857	0.042	6.91

NOTE:-
WHERE MINERALIZATION IS GREATER THAN DRIFT WIDTH, AVERAGE BLOCK GRADES HAVE BEEN COMPUTED FROM X-CUT SAMPLES ONLY. ALL CALCULATIONS ARE BASED ON DATA OF DESERT SILVER INC.

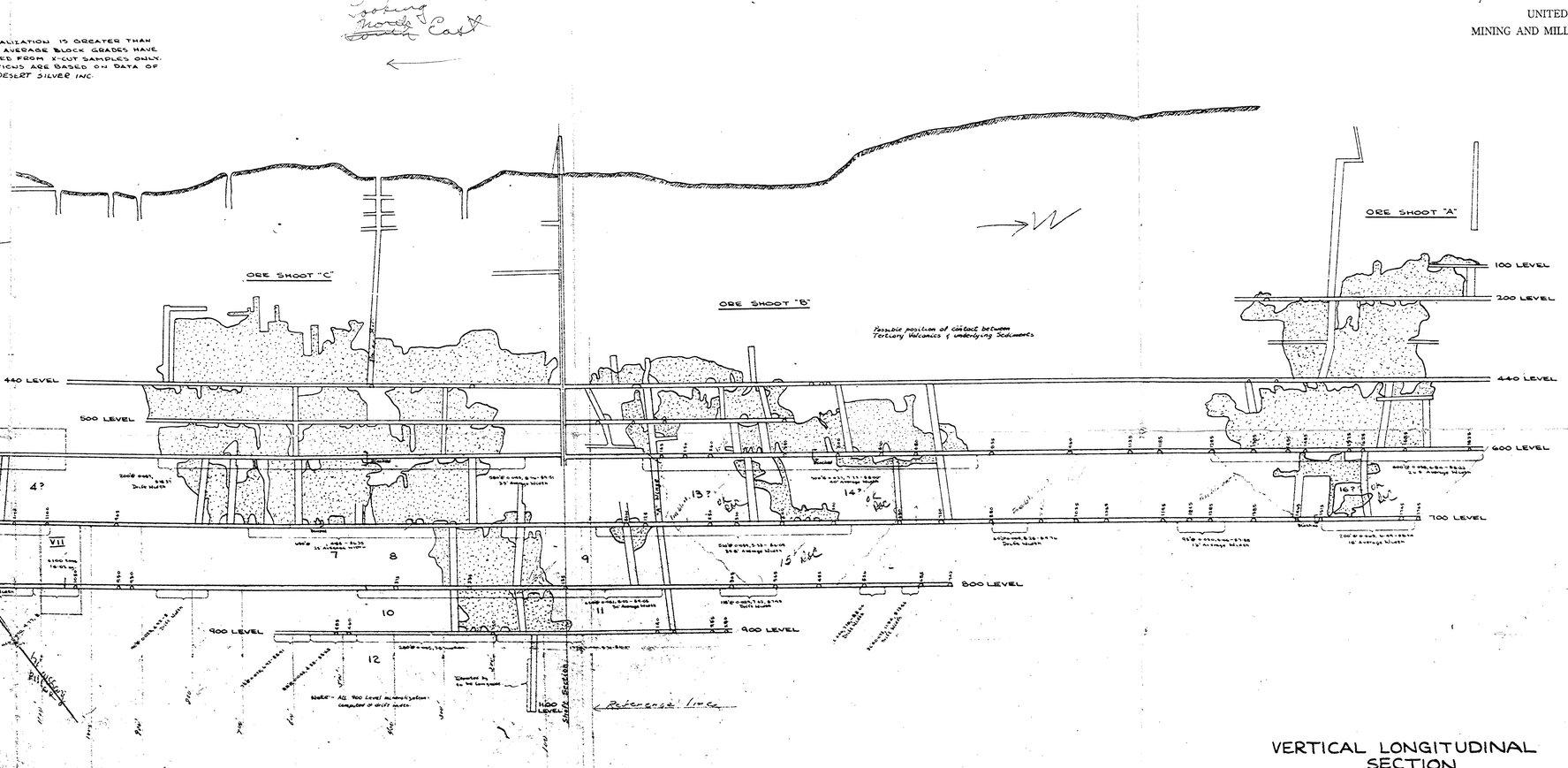

ASSAY AVERAGES SHOWING VERTICAL DISTRIBUTION OF VALUES, BY LEVELS

LEVEL	OZ. AU.	OZ. AG.
600	0.034	10.61
700	0.046	6.59
800	0.067	7.82
900	0.062	7.57

"D"

LEVEL	OZ. AU.	OZ. AG.
600	0.034	15.00
700	0.046	8.45
800	0.050	7.52

"C"

LEVEL	OZ. AU.	OZ. AG.
600	0.047	11.21
700	0.043	4.88
800	0.051	8.02
900	0.061	7.93

"B"

LEVEL	OZ. AU.	OZ. AG.
600	0.027	7.79
700	0.039	5.33
800	0.039	7.42

"A"

LEVEL	OZ. AU.	OZ. AG.
600	0.056	6.84
700	0.070	6.51

LEGEND
Stoped
Ore
Assay Sequence- Au, Ag.

VERTICAL LONGITUDINAL SECTION

NIVLOC MINE

SILVER PEAK MINING DISTRICT
ESMERALDA CO., NEVADA

SCALE- 1" = 100'

PLANE OF SECTION N57°E- LOOKING SOUTHEASTERLY

OFFICIAL COPY
U. S. G. S.
RECEIVED
DEC 13 1965
INITIALS CODE

ENGINEER'S CERTIFICATE:

I, James C. Perkins, a duly Registered Land Surveyor in the State of Nevada, hereby certify that this map is correctly drawn to the designated scale from the field notes of a survey made by me between the 23rd day of January and the 25th day of March, 1966, that it truly and correctly represents the area shown, and that survey and map were made at the instance of Silver Ridge Mining Co.

James C. Perkins

James C. Perkins, RLS 1830

Dated this 29th day of March, 1966

REGISTERED LAND SURVEYOR · STATE OF NEVADA · JAMES C. PERKINS · No. 1830

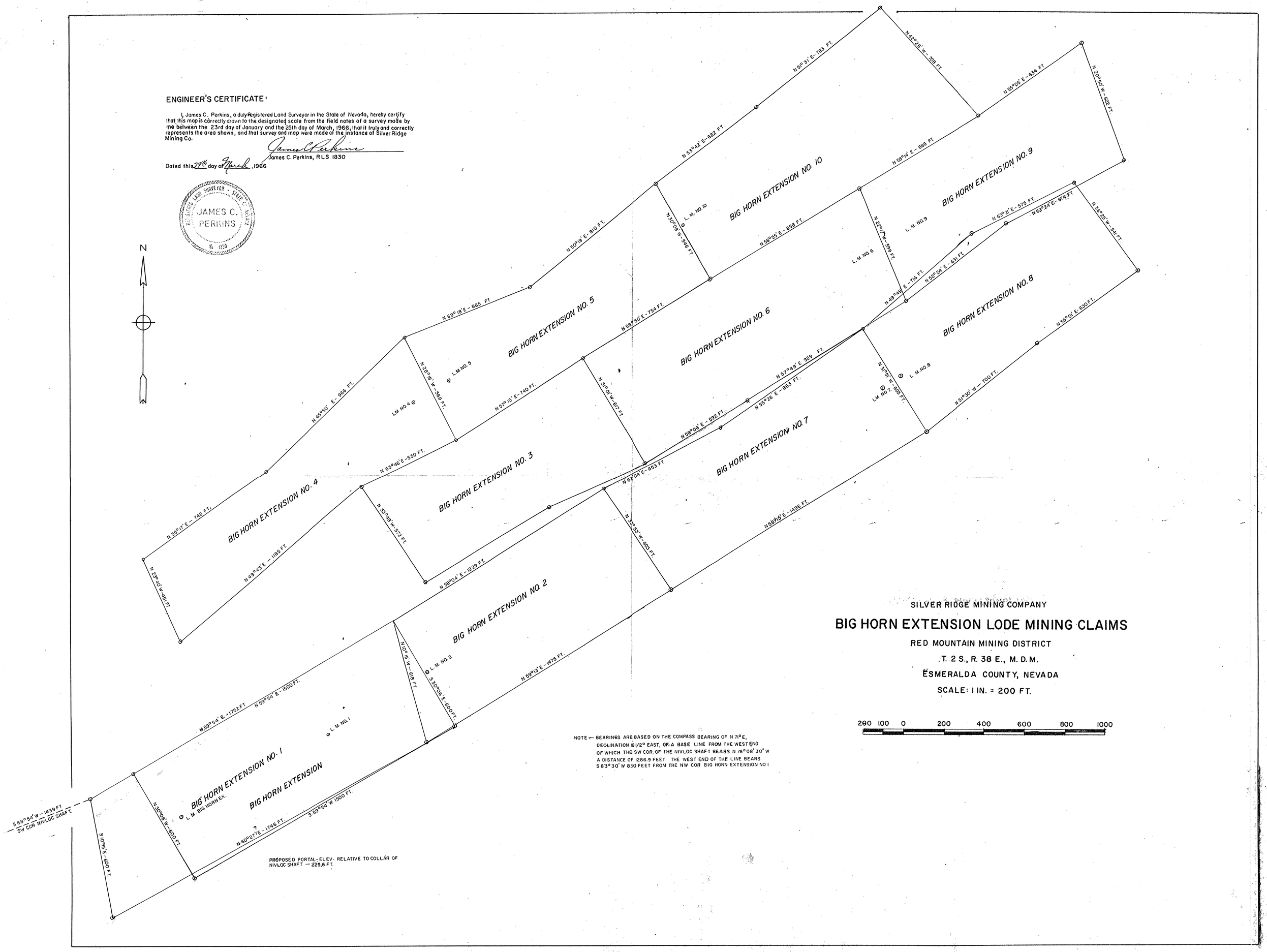

OFFICIAL COPY
O. K. M.
RECEIVED
MAY 18 1966
MINERAL COUNTY

ENGINEER'S CERTIFICATE:

I, James C. Perkins, a duly Registered Land Surveyor in the State of Nevada, hereby certify that this map is correctly drawn to the designated scale from the field notes of a survey made by me between the 23rd day of January and the 25th day of March, 1966, that it truly and correctly represents the area shown, and that survey and map were made of the instance of Silver Ridge Mining Co.

James C. Perkins
James C. Perkins, R.L.S. 1830

Dated this 27th day of March, 1966

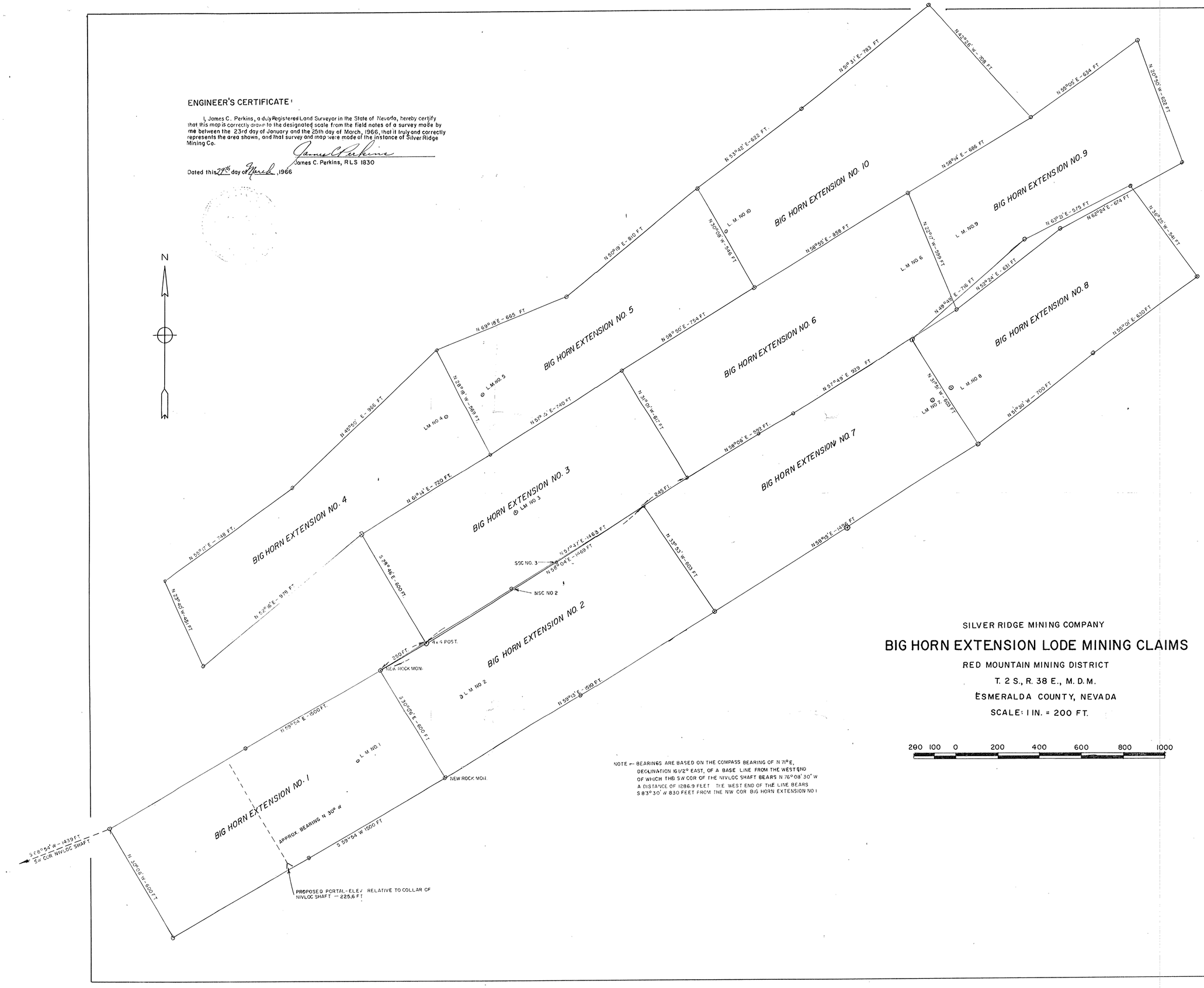

SILVER JACK ASSAY REPORT

6-21-69
WHA

SCALE 1" = 10'



	AU	AG
1461'	TR	.07
1465'	.01	.23
1469'	TR	.05
1473'	TR	.06
1477'	TR	.07
1481'	TR	.08
1485'	TR	nil
1489'	TR	.03
1493'	TR	.03
1497'	TR	.15
1501'	TR	.06
1505'	TR	.07
1509'	TR	.07
1513'	.03	nil
1517'	TR	.06
1521'	TR	.08
1525'	TR	.04
1529'	TR	nil
1533'	TR	.04
1537'	TR	.10
1541'	TR	.06

	AU	AG
1309'	.02	.17
1313'	.01	.14
1317'	.005	.20
1321'	.005	.27
1326'	TR	.11
1329'	TR	.16
1333'	TR	.25
1337'	TR	.23
1331'	.005	.27
1335'	.01	.26
1339'	TR	.19
1343'	TR	.14
1347'	TR	.12
1351'	TR	.34
1355'	.01	.14
1359'	TR	.19
1363'	.01	.46
1367'	TR	.13

LONG HOLE DRILLING TO WEST

1300 AND 1305' SPECTROGRAPHIC ANALYSIS

LESS THAN .03%	.03% TO .30%	.3% TO 3%	3% TO 30%	30% TO 100%
GALLIUM	MANGANESE	CALCIUM	ALUMINUM	SILICON
BORON	(MOLYBDENUM)	MAGNESIUM	POTASSIUM	
LEAD	ZIRCONIUM	TITANIUM	IRON	
CHROMIUM	BARIUM	SODIUM		
COPPER				
SILVER				
NICKEL				
COBALT				
STRONTIUM				
YTTRIUM				
SCANDIUM				

1153' SPECTROGRAPHIC ANALYSIS

LESS .03%	.03% TO .30%	.3% TO 3%	3% TO 30%	30% TO 100%
BORON	MAGNESIUM	ALUMINUM		SILICON
LEAD	TITANIUM	MANGANESE		
TIN	CALCIUM	IRON		
CHROMIUM				
COPPER				
VANADIUM				
SILVER				
ZIRCONIUM				
NICKEL				
STRONTIUM				
BARIUM				
BERYLLIUM				

1165' TO 1175' ADD TO ABOVE

GALLIUM	MANGANESE	MAGNESIUM	SILICON
MOLYBDENUM	ZINC	TITANIUM	IRON
SODIUM	BARIUM	CALCIUM	
YTTRIUM		POTASSIUM	
COBALT			

	AU	AG	
1164'L	.02	.52	$1.50
1168'L	.02	.72	$2.30/ton
1172'L	.02	.63	$1.80
1176'L	.02	.84	$2.54
1180'L	.02	.67	$2.30
1184'L	.02	.90	$2.66
1188'L	.02	.82	$2.50
1192'L	.01	.71	$1.85/ton
1196'L	.02	.72	$2.14/ton
1200'L	.035	.115	$3.37
1204'L	.035	.95	$2.97
1208'L	.015	.56	1.76
1212'L	.02	.61	$2.08/ton
1216'L	.015	.55	$1.74/ton
1220'L	.01	.48	$1.39
1224'L	.035	.103	$3.56 ton
1228'L	.035	.61	$2.29
1232'L	.02	.63	$2.12
1236'L	.035	.79	$3.74
1240'L	.03	.81	$2.91
1244'L	.03	.69	$2.67
			W.A.H. $2.47/ton

ALONG INCLINE 1153 TO 1157 AU .03 AG .71

LONG HOLE DRILLING TO WEST

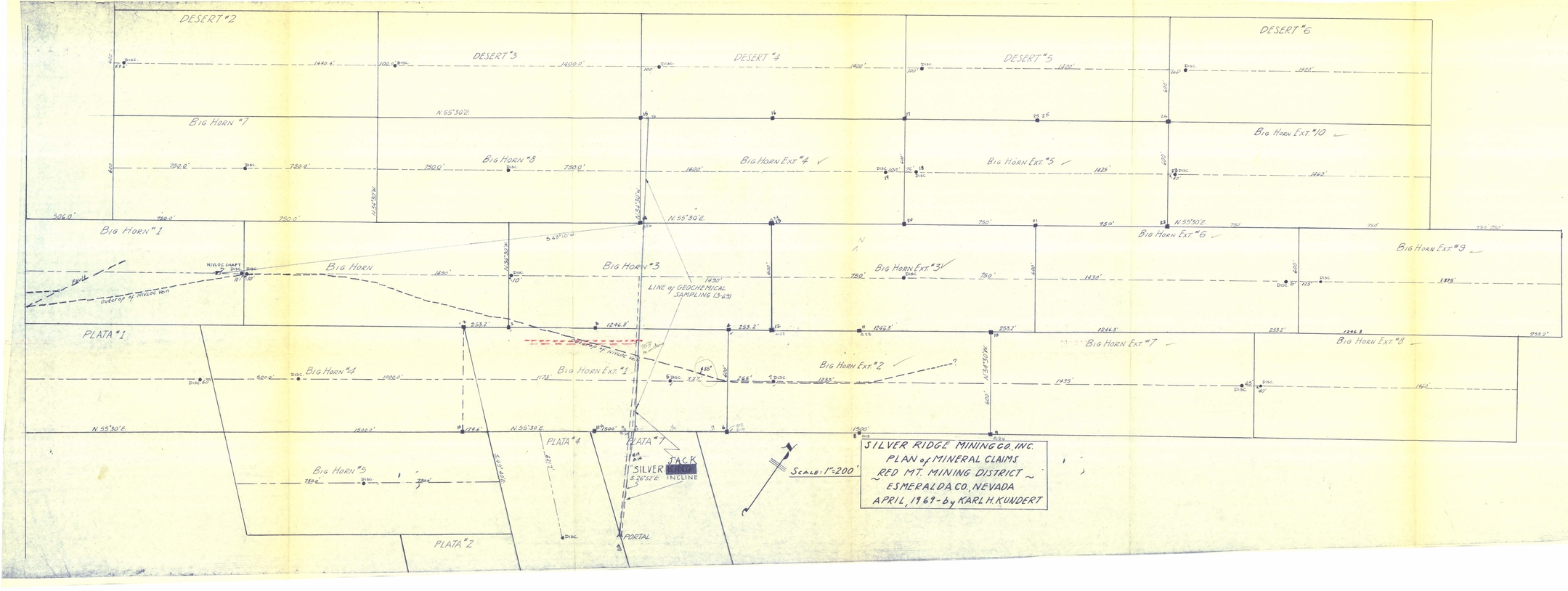
DESERT #2
DESERT #3
DESERT #4
DESERT #5
DESERT #6
BIG HORN #7
BIG HORN #8
BIG HORN EXT. #4
BIG HORN EXT. #5
BIG HORN EXT. #10
BIG HORN #1
BIG HORN
BIG HORN #3
BIG HORN EXT. #3
BIG HORN EXT. #6
BIG HORN EXT. #9
NIVLOC SHAFT
EAST
Outcrop of NIVLOC VEIN
LINE of GEOCHEMICAL SAMPLING (3-69)
PLATA #1
BIG HORN #4
BIG HORN EXT. #1
BIG HORN EXT. #2
BIG HORN EXT. #7
BIG HORN EXT. #8
BIG HORN #5
PLATA #4
PLATA #7
PLATA #2
SILVER
JACK
INCLINE
PORTAL
N. 55°30'E.
N. 34°30'W.
S. 34°30'E.
S. 26°52'E.
SCALE: 1" = 200'
SILVER RIDGE MINING CO., INC.
PLAN of MINERAL CLAIMS
~ RED MT. MINING DISTRICT ~
ESMERALDA CO., NEVADA
APRIL, 1969 - by KARL H. KUNDERT

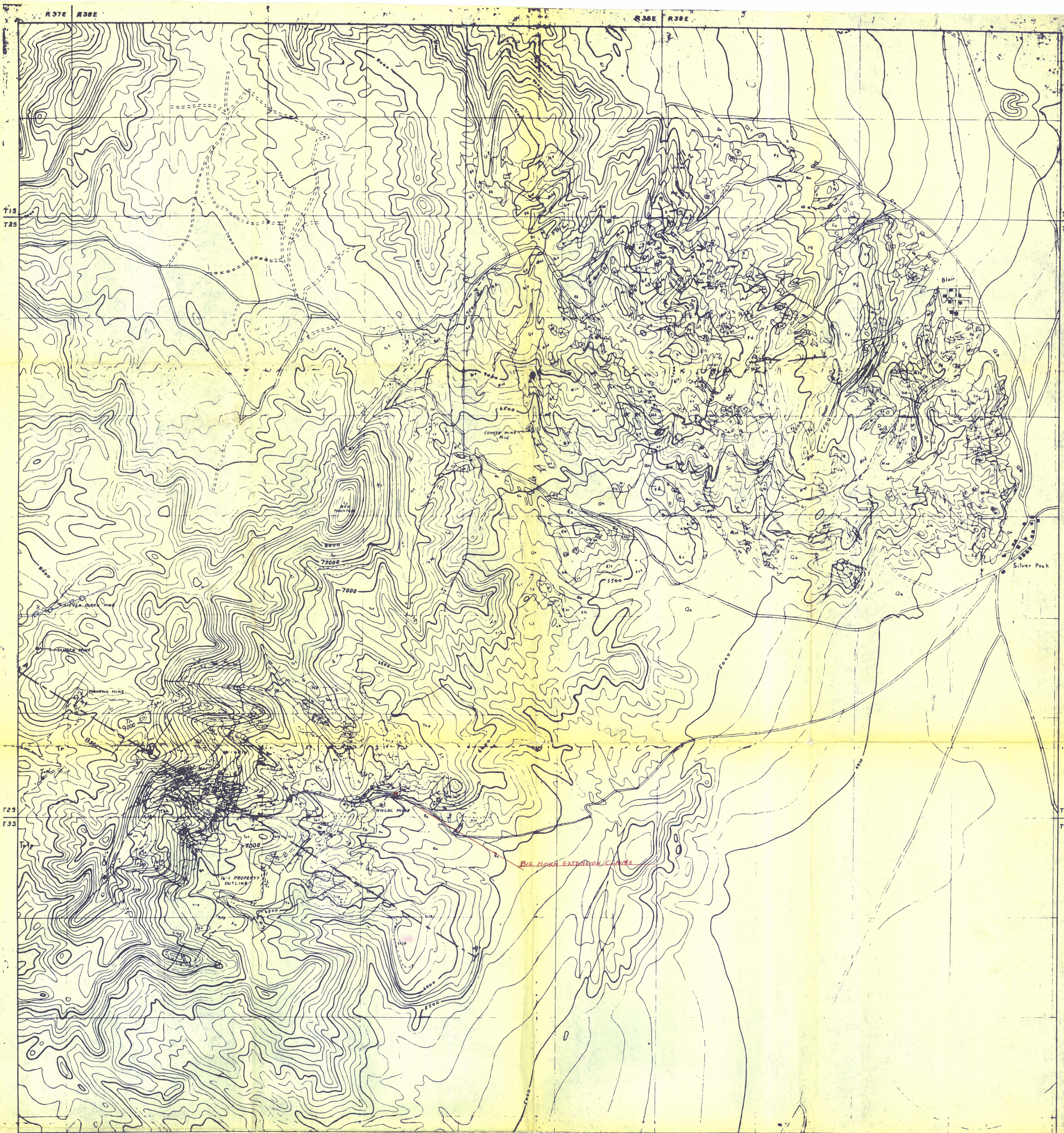

LEGEND

SEDIMENTARY

CENOZOIC

TERTIARY QUATERNARY

- Qa — QUATERNARY ALLUVIUM
- To — OLIGOCEN FORMATION
- Te-Tee — ESMERALDA FORMATION

Unconformity

MESOZOIC

- ?

PALEOZOIC

CAMBRIAN

- Ss/Sh — Siltstone, Shales, Argillites
- Ls — Limestone

Unconformity

PRE-CAMBRIAN

PROTEROZOIC

ARCHEOZOIC

Unconformity

IGNEOUS

- Gp — GRANITE PORPHYRY dikes
- HORNBLENDE-DIORITE and DOLERITE dikes and sills
- Gp — GRANITE PEGMATITE
- Gr — BIOTITE GRANITE
- Gp — GRANITE PEGMATITE

- Tqlp — Quartz latite porphyry
- Trlp — Red latite porphyry
- Trla — Red latite agglomerate, Volcanic glass (Tvg), Volcanic ash (Tva), Volcanic conglomerate (Tvc)
- Tha — Hornblende andesite
- Tap — Andesite porphyry (excluding dikes)
- Td — Dacite (thin local unit only)
- Trt — Rhyolitic tuff
- Tr — Rhyolite, "Jumbled" rhyolite (Trj), Micro rhyolite (Trm), Welded rhyolite (Trw), Rhyolite breccia (Trb), "Jumbled" rhyolite breccia (Trj)
- Tas — Andesite breccia agglomerate
- Ta — Andesite, Andesite porphyry (Tap)
- Tas, Ta — Andesite rocks (undifferentiated)
- Tb — Basalt, Olivine Basalt (Tob)

METAMORPHIC

- Qz — Quartzite
- Pd — Dolomite marble
- Pq — Feldspathic metaquartzite and chlorite schists
- Mu — Undifferentiated bedded metamorphic rocks—Chiefly calc-silicate rocks
- Mls — Calcite marble
- Msc — Phyllite

EXHIBIT G

SYMBOLS

Strike and dip · Shaft · Road · Railroad · Building

Magnetic declination

Scale

0 1/8 1/4 1/2 Miles

Contour interval 100 feet

Datum is mean sea level (approximated)

Topographic base: Silver Peak, Nevada - California Quadrangle Map (1958)

Geologic base: Aerial photographs; Geologic map - P. Bailly Thesis, Stanford Univ.

OFFICIAL COPY
O. M. E.
RECEIVED
DEC 18 1965
INITIALS/CO.

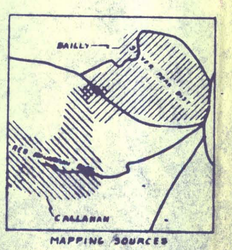

MAPPING SOURCES

CALLAHAN MINING CORP.

SIXTEEN-TO-ONE PROJECT
SILVER PEAK, ESMERALDA CO, NEVADA

RED MT. AND SILVER PEAK DISTRICTS
REGIONAL GEOLOGY

SCALE: 1" = approx 1300'
DATE: Sept 1961
BY: ASR, GER

DRAWING NO: EGA 5

EXHIBIT A

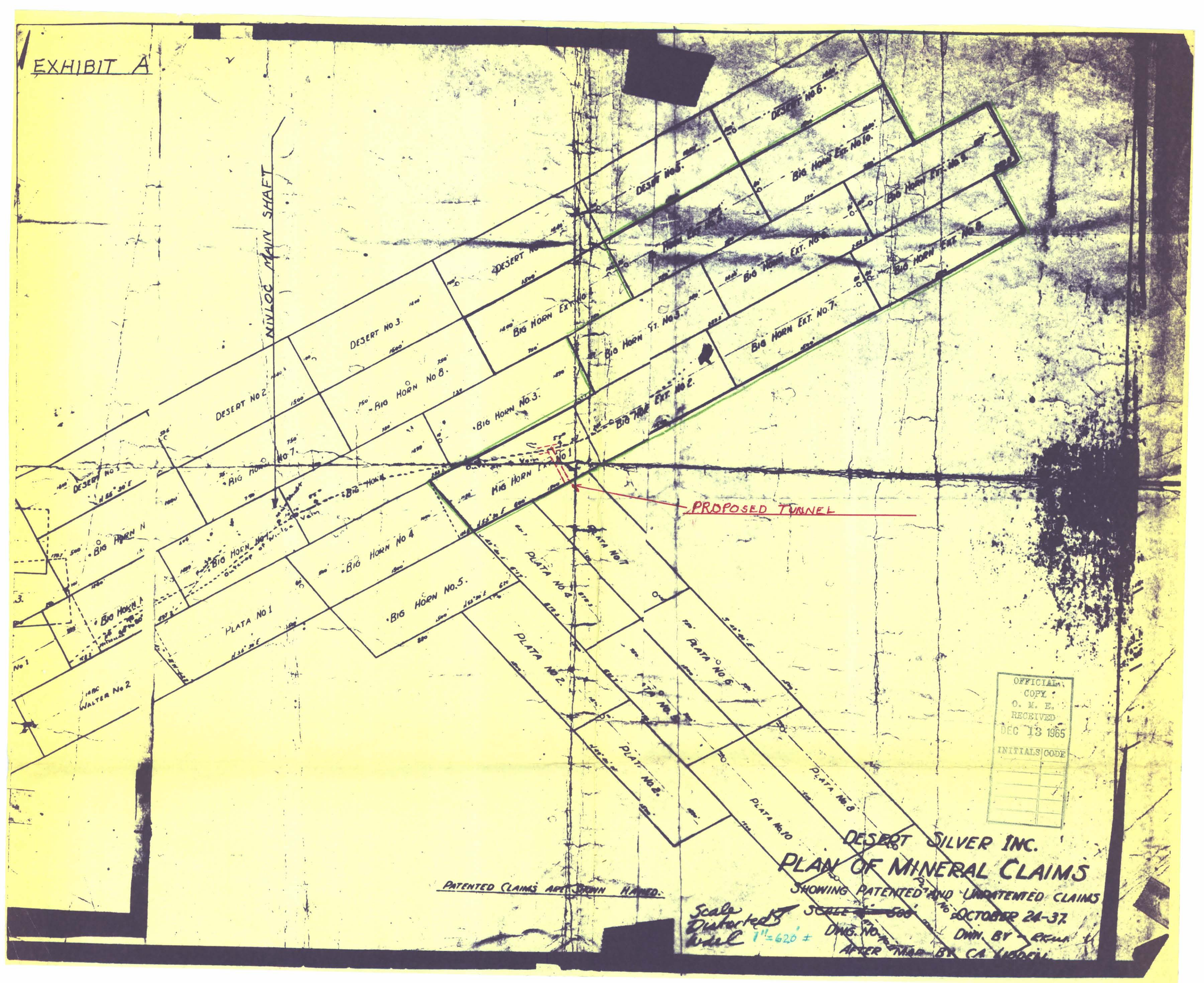
NIVLOC MAIN SHAFT
DESERT No 2.
DESERT No 3.
DESERT No 6.
BIG HORN No 8.
BIG HORN No 3.
BIG HORN No 5.
BIG HORN No 4
BIG HORN No 7.
BIG HORN EXT. No 7.
BIG HORN EXT. No 2.
BIG HORN EXT. No 10.
BIG HORN EXT. No 8.
PLATA No 1
PLATA No 2.
PLATA No 4
PLATA No 6
PLATA No 8
PLATA No 10
WALTER No 2
PROPOSED TUNNEL
PATENTED CLAIMS ARE SHOWN HATCHED.
DESERT SILVER INC.
PLAN OF MINERAL CLAIMS
SHOWING PATENTED AND UNPATENTED CLAIMS
OCTOBER 24-37
DWG. NO.
DWN. BY
AFTER MAP BY
Scale Distorted Ideal 1" = 620' ±
OFFICIAL COPY
O. M. E.
RECEIVED
DEC 13 1965
INITIALS CODE