MME Form 9
Rev. Nov. 65

UNITED STATES
DEPARTMENT OF THE INTERIOR
Geological Survey

OFFICIAL DOCKET FILE

Contract No. _____ Docket No. 6584

Application
- [x] Denied
- [x] Withdrawn

Contract
- [ ] Terminated - Not Certified
- [ ] Terminated - Certified
- [ ] Cancelled
- [ ] Royalty Agreement

The records contained in this file are marked (x) and arranged in this order:

Folder No. 1:

Left Side

- [ ] Royalty Audits
- [ ] Certification of Discovery
- [ ] Closing Letter
- [ ] Cost Audits
- [ ] Termination Notice or Agreement
- [ ] Recision Notice
- [ ] Assignment of Contract
- [ ] Contract Amendments
- [ ] Contract with all exhibits and annexes
- [ ] Owner's Consent to Lien and Subordination Agreement
- [x] Application and Attachments

Right Side

- [ ] Project Summary (final)
- [ ] Work Completed Analysis (final)
- All other material filed in chronological order including the following reports if checked:
- [ ] Field Team Semiannual Report for Certified Project
- [ ] Final Field Team Report (Tab)
- [ ] Operator's Final Report (Tab)
- [ ] Interim Field Team Reports
- [ ] Operator's monthly reports and all attachments
- [ ] On-site Exam. Report (Tab)
- [ ] Settlement Sheets
- [ ] Drill Logs

Additional Folders:

Left Side

Folders No. _____: Reports
- [ ] Analysis of Semiannual Inspection Reports
- [ ] Project Summary (Interim) by MME Engineers

Right Side

- [ ] Field Team Semiannual Report for Certified Project
- [ ] Field Team Interim Reports
- [ ] Operator's Monthly Reports with Transmittal, Narrative and Maps

Folders No. _____: Maps (Use pocket folder or envelope)

Folders No. _____: Settlement Sheets

Folders No. _____: Drill Logs

Folders No. _____: Royalty Material

72195-65

UNITED STATES
DEPARTMENT OF THE INTERIOR

GEOLOGICAL SURVEY
Office of Minerals Exploration

Memorandum

November 23, 1966

OFFICIAL COPY
O. M. E.
RECEIVED
NOV 25 1966
OFFICE SYMBOL | CODE

To: Chief, Office of Minerals Exploration
Washington, D. C.

From: Field Officer
Region II

Subject: New Application
(Silver)
Robert E. Forrester
Silver Slipper Prospect
Storey County, Nevada

Enclosed is an application for financial assistance in an exploration project at the Silver Slipper Prospect in the Flowery Mining District, Storey County, Nevada, submitted to this office by Mr. Robert E. Forrester, General Delivery, Carson City, Nevada.

The property is a new prospect on the edge of the district and has had no production. The assays of mineralized material from the surface outcrops are low grade and lack descriptive information. Only one letter of refusal from a bank is attached to the application and there are no copies of letters requesting bank financing. Geologic information is lacking and there are no maps showing the location of the proposed bulldozer trenching or drilling which appears to be more in the nature of prospecting than exploration. The application indicates that it is made by a partnership but the names of the partners are not listed. No lien and subordination agreements are attached or letters of refusal from the owners.

resolve during field exam. if any

H. K. Stager

Enclosure

MME Form 40
July 1962

UNITED STATES
DEPARTMENT OF THE INTERIOR
OFFICE OF MINERALS EXPLORATION

Budget Bureau No. 42-R1368
Approval expires Dec. 31, 1963

OFFICIAL COPY
RECEIVED
NOV 25 1966
O. M. E.
INITIALS

APPLICATION FOR FINANCIAL ASSISTANCE IN MINERALS EXPLORATION

Pursuant to Public Law 85–701 (72 Stat. 700; 30 U.S.C. 641)

NAME OF APPLICANT *(Full legal name and mailing address as they should appear on contract if one is executed.)*

Robert E. Forrester
Gen delivery
Carson City, Nevada

APPLICANT DO NOT USE THIS BLOCK

DOCKET NUMBER: 6584

DATE RECEIVED: 11/25/66

REGION: II

DIVISION CODE:

BUSINESS ORGANIZATION *(Check one)*

- INDIVIDUAL [ ]
- CORPORATION [ ]
- PARTNERSHIP [✓]
- OTHER *(Specify)* [ ]

STATE IN WHICH FIRM IS ORGANIZED:

LIST CORPORATE OFFICERS OR PARTNERS HERE, IF APPLICABLE

NAME	ADDRESS	TITLE
Not Applicable		

MINERAL(S) FOR WHICH YOU WISH TO EXPLORE: Silver

ESTIMATED COST OF PROJECT: $ 25000.00

PROPERTY NAME	LOCATION COUNTY	STATE
Silver Slipper	Storey	Nevada

GENERAL INSTRUCTIONS

Before filling out this application, please read the *OME Regulations for Obtaining Federal Assistance in Financing Explorations for Mineral Reserves* (30 CFR Chap. III). To assure prompt action, your application must provide all applicable material and information specified on the back of this application form. Avoid unnecessary correspondence and delays by submitting complete and accurate information. *Please submit two copies of this application and all accompanying papers* except as otherwise noted. Place your name and address on each sheet. Each item of information, maps, and reports required as a part of this application is described on the back of this form. Identify each attached statement by the item number to which it applies. If an item does not apply to your application, show the item number on your statement and after it write "not applicable." Maps or sketches should be used to supplement narrative descriptions of the property location and boundaries in item 2, existing mine workings and geology in item 3, and the proposed exploration work in item 5. When this information is not too complex, all of it may be shown on one map or sketch. All documents and other attachments submitted as a part of this application, except those in item 3(g) which you mark to be returned, become the property of the Government and will not be returned to the applicant. Send true copies, *not originals*, of leases, contracts, and other documents which are an essential part of your business records. *File this application with the Office of Minerals Exploration, Department of the Interior, Washington 25, D. C., or with the nearest OME Field Office.*

CERTIFICATION

The undersigned, whether as an individual, corporate officer, partner, or otherwise, both in his own behalf and acting for the applicant, certifies that the information set forth in this form and accompanying papers is correct and complete, to the best of his knowledge and belief, and that he would not ordinarily undertake the proposed exploration under current conditions and circumstances at his sole expense.

11-10-66
DATED

Robert E. Forrester
BY *(Signature)*

owner-operator - lessee
TITLE

A wilfully false statement or certification to any Department or Agency of the United States Government is a criminal offense. U. S. Code, Title 18, Sec. 1001.

INFORMATION REQUIRED WITH THIS APPLICATION

1. Financial Eligibility:

(a) Submit evidence of efforts made within 90 days preceding the filing of this application to obtain credit from your bank of account and at least one other banking institution or other private source of credit. Such evidence shall include true copies of correspondence which show: (1) date of loan request, (2) amount and terms requested, (3) proposed use of loan funds, and (4) the replies from credit sources. If the loan was offered under terms which you consider unreasonable, state why you consider them so.

(b) List names and addresses of affiliated, parent, or controlling companies or organizations and state extent and nature of their interest.

(c) State how you propose to furnish your share of the cost of the exploration work.

2. Applicant's Rights in Land:

(a) State your interest in the land and mineral rights, whether owner, lessee, purchaser under contract, or other. If you are not the owner, submit one true copy of the lease, contract, or other document (with address of owner) under which you control the property. Describe all liens, mortgages, or other encumbrances on the land and state book and page number and official place where recorded.

(b) State the legal description (section, township, and range; metes and bounds; patent number of claims) of the land upon which you wish to explore and all adjacent land which you own or control. Describe any part of the land or workings which should not be subject to Government royalty and liens. If the land consists of unpatented claims, state book and page number for each recorded location notice, including amended locations, and official place where recorded. State all the names by which you know the property.

(c) For all land or mineral rights encumbered or not owned, submit five copies of Lien and Subordination Agreements on MME Form 52. If the agreements cannot be obtained, state reasons and provide copies of letters of refusal.

3. Physical Description:

(a) Describe in detail and illustrate with maps or sketches all mining or exploration operations which you know have been or are being conducted upon the land. Include existing mine workings and all production facilities.

(b) State your interest, if any, in operations described in (a).

(c) State, if you know, the past and current production, supporting your statement with copies of settlement sheets, mine records, or published data if available.

(d) Describe known ore reserves, giving quantities and grades and sampling methods used. Support your statement with copies of assay certificates and assay maps if available.

(e) Describe by narrative and maps or sketches the geologic features of the property, including ore minerals, geologic formations if known, and type of deposit (vein, bedded, etc.).

(f) State your reasons for expecting to find ore, and if you have sampled the area you propose to explore, show where the samples were taken, describe sampling methods used, and provide copies of assay certificates.

(g) Send with your application at least *two* copies of all geologic or engineering reports, assay maps, or technologic information which you have, indicating whether you require their return.

4. Accessibility of Property:

(a) To aid the OME representative who may examine the property, state name and address of person who will meet him; give directions for reaching the property; and describe accessibility of property and of any mine workings.

(b) Name the shipping and supply points and state the distances to the property.

5. Exploration Work:

(a) Describe fully the proposed exploration work giving individual footages and sizes of openings *for each item of work.* Use narrative, maps, plans, and sections as necessary. Show location of the proposed work as related to geologic features such as veins, ore-bearing beds, contacts of rock formations, etc. Show also the relation of the proposed work to any existing mine workings and to *land boundaries* or to the closest identifiable corner.

(b) If an access road must be built, show the proposed location on the property map and state the length, type and construction methods proposed.

(c) If an OME contract is executed, state how soon thereafter work would be started and finished. State your anticipated average daily or monthly rate of progress for each type of work.

6. Experience:

State your operating experience and background to conduct this exploration work and also that of the person who will supervise the work.

7. Estimate of Costs:

Furnish detailed estimates of the necessary costs *for each item of the work proposed in 5(a)* under the headings listed below with a total for each heading and the estimated total cost of the work. Costs for any work to be performed by an independent contractor should be listed separately under category (a) below. Costs for any work that is not to be performed by an independent contractor should be listed under categories (b) through (g).

(a) Independent contracts. State the total cost of any proposed independent contract for all or any part of the work, and the number of units and the unit cost for each type of work, such as per foot of drilling, per foot of drifting, per hour of bulldozer operations, or per cubic yard of material moved. Cost estimates should be supported by bids from three contractors if possible. (*Note*—If none of the work is to be contracted, write "none" after this item.)

(b) Personal services. The cost of supervision, engineering and geological services, outside consultants, and labor should be itemized by numbers and classes of employees; rates of wages, salaries or fees; and periods of employment. State whether these services are available.

(c) Operating materials and supplies. List items of material and supplies giving quantity and cost of each. Include under this heading power, water, and fuel, and units of equipment and tools costing less than $50 each.

(d) Operating equipment. List items of equipment and tools costing $50 or more per unit. Give specifications and indicate how each item is to be acquired—i.e., rented, purchased or provided by the applicant. If rented or purchased, state the estimated rental or purchase price. If furnished by the applicant, state condition and present fair market value.

(e) Initial rehabilitation and repairs. Describe the type and the cost of *initial* rehabilitation or repair of existing buildings, fixtures, installations (exclusive of mine workings), and movable operating equipment now owned by the applicant which will be used in the exploration work.

(f) New buildings, fixtures, installations. Describe each building, fixed improvement, and installation to be purchased, constructed, or installed for the exploration work, stating specifications and cost including labor, materials, and supervision.

(g) Miscellaneous. Describe the type and estimate the cost of repairs and maintenance of the operating equipment listed in 7(d). Do not repeat initial repairs listed in 7(e). Show also the costs of analytical work, accounting, workmen's compensation and employees' liability insurance, payroll taxes, and other required costs that do not fall within the previous categories. [*Note*—The Government will not contribute to costs incurred before the date of the contract, or to costs of or incident to: (1) acquiring, using, or possessing land and any existing improvements, facilities, buildings, installations, and appurtenances, or the depreciation and depletion thereof; (2) general overhead, corporate management, interest and taxes (other than payroll and sales taxes); (3) insurance (other than employees' liability insurance); and (4) damages to persons or property (other than authorized repair to or replacement of equipment or other property used in the work).]

INT.-DUP. SEC., WASH., D.C.11879

1. Financial Eligibility:
   (a) First National Bank of Nevada. Date of Loan Request 11-5-66. $25,000.00, to be paid at $2000.00 plus interest per year. Proposed use of funds for core drilling, trenching, and general exploration work. Letter of refusal enclosed. Request for loan in form of financial statement.
   (b) No parent or controlling companies.
   (c) Through ownership and operation of equipment presently owned.

2. Applicants Rights in Land:
   (a) Lessee on royalty basis, 5 years with option to renew 5 additional years. Copy of lease enclosed. Owners: Gene Lehart, Carson City, Nevada; Jeanette Lehart, John Lehalde, Mary Lehalde, Gardnerville, Nevada. Land is patented with no encumberances.
   (b) Section 25 Township 17N Range 21E. N 1/2 of NE 1/4 SE 1/4 of NE 1/4, SW 1/4 of SE 1/4 of SE 1/4. 130
   Lease controls all mining rights on 160 acres. Flowery Mining District. Six Mile Canyon area. North.
   (c) If sureties are required it is our assumption they will be obtainable. ?

3.
   (a) Sketch enclosed.
   (b) All exploration in immediate area has been done at my expense.
   (c) Extent of work consists of crosscut with bulldozer in various locations. Approximately 10,000 cubic yards of earth has been excavated. There has been no productive ore shipped. cancels lease
   (d) Main ore contact has not been made. Spot checks have been taken from vertical cut areas and on floor of excavated areas. Assay sheets enclosed.
   (e) Sketch enclosed. The formation is limestone, andasite, calcite with a heavy gossan (iron capping) under which is an extensive amount of pyrite and sulphides. There also is a vertical dike on south slope with Rose Quartz Lenses dipping under at approximately 45% angle. It would be hazardous to guess whether ore would be found in vein or bedded.
   (f) Geological structure and indications described in (e). Assay sheets enclosed.
   (g) None available.

4. Accessibility of Property:
   (a) R. E. Forrester. Approximately 2 blocks east of Airport Rd on Nye Lane. Large shop building on right hand side with blue and white trailer house on east side of shop. Access road to mine has been constructed.
   (b) Mill at Markeville, approximately 50 miles or ship via rail from a point 24 miles east of mine to Garfield, Utah, approximately 450 miles.

5. Exploration Work:
   (a) Crosscut with bulldozer, construct roads and landings for core drilling.
   (b) Access road completed to first location.
   (c) Work should start immediately and be completed in approximately 60 days.

6. Experience:
   I have been engaged in mining over the past 25 years (intermittently). (Underground in Colorado 2 years). I have worked with and have had contact with Mervin Gallagher for 21 years who is Nevada State Mining Inspector.

7. Estimate of Costs:
   (a) None. Only on hourly basis if possible.
   420 hours bulldozer work. Cross cutting, digging trenches, building roads, excavating landings for core drill.
   420 hours @ $22.50 = $9450.00

	$ 9,450.00
(b) Personal Services (supervision) 60 days	1,800.00
Engineering & Geological Services, etc.	2,000.00
Panner, sampler. 8 weeks @ $3.00/$120.00 wk	960.00
Rental on 4 wheel drive truck, 2 mo @ $100	200.00
Construction small building for sampling	590.00
Core drilling - 1000 lineal ft @$10.00 ft	10,000.00
Total	$25,000.00

   (c) Operating costs on materials and tools, included in total estimate.
   (d) Core Drill (rented) approximately (value) $15,000.00
   TD-24 Bulldozer, owned 12,500.00
   1-Shop Trailer, owned 750.00
   1-4 Wheel Drive, rented 2,500.00
   Condition of equipment very good
   2/60 30,750 1,025
   (e) No rehabilitation anticipated.
   (f) Small building for sampling & Storage (cost) salv. 590.00
   (g) Miscellaneous. All equipment rentals include operative maintenance, insurance, etc.

Respectfully submitted,

R. E. Forrester

FIRST NATIONAL BANK OF NEVADA
CARSON CITY OFFICE • 706 NORTH CARSON
P.O. Box 608, Carson City, Nevada • 89701

November 2, 1966

Mr. Robert E. Forrester
2208 Oregon Street
Carson City, Nevada 89701

Dear Mr. Forrester:

We regret to inform you that we will be unable to assist you with your request for a $25,000.00 loan to be used for mining exploration.

Very truly yours,

E. M. Block
by

E. M. Block
Assistant Cashier

EMB:ez

A G R E E M E N T

THIS AGREEMENT, made and entered into this 5th day of May, 1966, by and between ROBERT E. FORRESTER, of Carson City, Ormsby County, Nevada, the party of the first part, and JOHN UHALDE and ~~MARY~~ Mary A. M. UHALDE, of Gardnerville, Douglas County, Nevada, and JEAN UHART and JEANNETTE UHART, of Carson City, Ormsby County, Nevada, the party of the second part,

W I T N E S S E T H:

WHEREAS, the second party has certain ownership in certain unpatented lode mining claims situate in the Flowery Mining District, Storey County, Nevada, further described as follows, to-wit:

N½ of NE¼, SE¼ of NE¼
SW¼ of SE¼ of SE¼
Section 25, Township 17 North,
Range 21 East, M.C.B.&M.,

upon which claims there are valuable deposits of ore; and

WHEREAS, the first party desires to mine and ship said ore from said claims, and to that end work and develop said mining claims;

NOW, THEREFORE, in consideration of the rents, covenants and agreements hereinafter expressed to be paid, kept and performed, it is mutually understood and agreed by and between the parties hereto as follows:

1. The second party gives and grants unto first party the right and privilege to go upon and in every manner work and develop all deposits upon said claims, and to ship therefrom all ore so mined. The right and privilege herein granted, in consideration of the royalty payments hereinafter set out, shall

and will extend for a period of one (1) year from the date hereof, with the right of renewal for additional term of an aggregate of five (5) years.

2. First party agrees to begin regular mining work on said claims within thirty (30) days from the execution of this agreement, and to thereafter continuously work, mine and develop said claims in a minerlike manner so as to preserve said claims for future mining operations, said continuous work being excused only by acts of God, weather, strikes, and matters of like or similar nature beyond the first party's control.

3. In consideration of the lease and privileges herein granted, it is understood and agreed that first party shall and will pay to the second party a royalty of ten per cent (10%) of the gross receipts on each and every short ton of ore shipped from the above-named claims, or any claims hereafter located in the manner below mentioned. All royalties shall be paid direct to second party by the shipper or purchasers of the ore, based on total shipping weights, and all remittances to be accompanied by bills of lading or shipping weights, shall be made to second party at the same time and in the same manner that payments are made to second party, but in any event not later than the last day of the calendar month following the month of shipment. It is further understood and agreed that one month's royalties shall not be credited on any other month's minimum royalty.

4. It is agreed that true and correct copies of all bills of lading or invoices of all cars of ore shipped shall and will be forwarded to the second party at the time of shipment. Payment of royalties shall and will be made by the first party to second party on or before the last day of each month for all ore shipped during the preceding calendar month. In the event that said ore is shipped other than by railroad cars, then first party agrees to furnish second party with duplicate weight slips from a

public weighmaster within the State of Nevada, and all royalty payments shall be made on the basis of such weight slips.

5. It is understood and agreed on the part of the first party that he will at all times keep all persons employed in and about the mining operations on said claims fully insured under the provisions of the Nevada Industrial Insurance Act; and will at all times keep posted and recorded in the manner required by law, notices of "non-liability for liens" on the party of the first party. The first party also agrees to hold second party clear, free and harmless of and from any and all personal and/or property damage occasioned by his operations on said mining claims, or in any manner arising out of said mining and/or shipping operations. In the event first party performs his mining and/or shipping operations through independent contractors they (the contractors) will, for the purpose of insuring full compliance with the terms of this lease, and be deemed to be the agents of the first party.

6. It is understood and agreed that should the first party, his agents, or employees, locate other claims in the immediate area, said claims shall thereupon become the property of second party without cost; provided, however, that said claims shall then be included in this agreement to the end that said first party may mine ore thereon and ship the same therefrom under the same terms and conditions as herein set forth.

7. First party agrees that he will at all times keep said claims and any other claims that may be located and/or otherwise acquired, properly stakes and posted, and will do and perform all assessment or annual work, on said claims at his own cost and expense, furnishing the other party on or before July 15th of each year any and all affidavits certifying to the performance of such work required by law to be filed and recorded as proof of the performance of annual work.

LAW OFFICES
LAXALT, ROSS & LAXALT
SWEEPLAND BUILDING
CARSON CITY, NEVADA
882-1676

8. It is expressly understood and agreed that any assent, express or implied by the second party to any breach of any promise, condition or covenant herein contained, or any waiver, express or implied by second party of any promise, condition or covenant therein contained, shall operate as such only in the specific instance and shall not be construed as consent to or waiver of any such promise, condition or covenant generally, or of any subsequent breach thereof.

9. It is agreed that the first party shall not permit any liens to be filed against said claims on account of the furnishing of any labor, materials, or supplies, or for any other cause or reason for which the laws of the State of Nevada authorize and create a lien, but promptly shall pay for all such labor, materials and supplies before any lien or liens are filed upon such claims, or any part thereof. In the event liens are filed then the first party shall and will promptly cause the same to be released and satisfied in full within ten (10) days from the date of such filing, or shall deposit with second party security against the payment thereof, such security to be acceptable to the said second party.

10. This agreement shall not become an asset of any assignment the first party may make for the benefit of creditors, and in the event of any such assignment, or should the first party become bankrupt, either voluntarily or involuntarily, or should he be placed in the hands of a receiver by order of Court, or, in the event of a partnership, should a receiver be appointed for the partnership at the instance of either partner, or should this agreement in anywise be transferred or attempted to be transferred by operation of law, or should an execution or other process be levied upon the interest of the first party, then this agreement shall, without notice, immediately end and terminate.

11. Upon the breach of any of the terms, covenants and

LAW OFFICES
LAXALT, ROSS & LAXALT
SATTELAND BUILDING
CARSON CITY, NEVADA
882-1676

conditions of this agreement, save and except breaches of those set out in numbered paragraphs 3, 9 and 10, which shall effect an immediate termination of this lease without notice, second party at their option shall have the right to end, terminate and cancel this agreement on thirty (30) days written notice to first party of their intention to terminate, said notice being mailed to Robert Fronts [illegible] Carson City, Nev., and which notice shall specify and state wherein the default or defaults lie. Should first party cure such default or defaults within said thirty (30) day period then this agreement shall remain in full force and effect, otherwise to be fully ended and terminated. Said thirty day period shall run from date of mailing of such notice by registered mail, return receipt requested. In case of default and/or termination any and all advanced royalties shall immediately become the property of second party as (but not limited to) liquidated damages.

12. Time is of the essence hereof and each and every promise, covenant, condition and agreement herein contained shall and will be binding upon the heirs, executors, administrators and assigns of the parties hereto. This agreement may be assigned and the privileges herein granted, sub-let or sub-leased with the consent of second party being first obtained.

13. First party agrees to keep proper records and books of account showing all ore mined and shipped and these shall be open to the inspection of the second party at all reasonable times; and second party and/or their duly authorized agents shall at all times have the right of inspecting the premises and all of the workings thereon.

14. First party agrees to pay all personal and real property taxes assessed in connection with the lands, premises, improvements, and operations connected thereto, specifically including "proceeds of mines", otherwise known as "bullion taxes".

LAW OFFICES
LAXALT, RUSH & LAXALT
SWEETLAND BUILDING
CARSON CITY, NEVADA
882-1676

15. First party agrees to occupy and hold as the property of second party all cross and parallel lodes, spurs, and other mineral deposits of every kind which may be uncovered, disclosed, or discovered within said area by first party, with the privilege to said first party to work and mine the same as part and parcel of the above-referred mining claims.

16. First party hereby agrees that while said mining claims and premises are in the possession of the first party, second party shall not be held liable in any way for any accidents, injuries, or deaths from accidents growing out of or connected with the working of said mining claims and premises by first party, and the first party hereby agrees to indemnify and save second party free and harmless of and from any claims by third parites on account of any accident, injuries or deaths allegedly due to the negligence of first party.

17. First party agrees to pay to second party ten per cent (10% royalty on each and every ton of all ore, gravel and other products mined, manufactured or shipped from the mining claims, based on gross smelter or mill or other customary measurements pertaining to the particular items. Mill, smelter, reduction plant settlement sheets, and similar records shall be used in computing said royalty wherever possible and further that it is specifically understood and agreed that there is to be no deductions whatever for any purpose in computing the said ten per cent (10%).

18. It is understood that this lease embodies the full and entire agreement of the parties and that there are no contemporaneous oral or written agreements outstanding.

19. LASTLY, it is mutually understood and agreed that in the event no ore is mined in commercial quantities

---

LAW OFFICES
LAXALT ROSS & LAXALT
SWITZLAND BUILDING
CARSON CITY NEVADA
882-1676

for a period of six (6) months, then this agreement shall automatically cease, desist and end without further notice by either party.

IN WITNESS WHEREOF, the parties hereto have hereunto set their hands the day and year first above written.

First Party:

Robert E. Forrester

Second Party:

John Uhalde

Mary M. Uhalde

Jean Uhart

Jeannette Uhart

LAW OFFICES
LAXALT ROSS & LAXALT
SWEETLAND BUILDING
CARSON CITY NEVADA
882-1676

STATE OF NEVADA)
COUNTY OF _____) ss.

On this _____ day of _____, 1966, personally appeared before me, the undersigned Notary Public in and for the County and State aforesaid, ROBERT E. FORRESTER, known to me to be the person described in and who executed the foregoing instrument, who acknowledged to me that he executed the same freely and voluntarily and for the uses and purposes therein mentioned.

IN WITNESS WHEREOF, I have hereunto set my hand and affixed my official seal the day and year in this certificate first above written.

Notary Public

BETTY RUDE
Notary Public — State of Nevada
Ormsby County
My Commission Expires Feb. 2, 1970

STATE OF NEVADA)
COUNTY OF ORMSBY) ss.

On this _____ day of _____, 1966, personally appeared before me, the undersigned Notary Public in and for the County and State aforesaid, JOHN UHALDE, MARY M. UHALDE, JEAN UHART and JEANNETTE UHART, known to me to be the persons described in and who executed the foregoing instrument, who acknowledged to me that they executed the same freely and voluntarily and for the uses and purposes therein mentioned.

IN WITNESS WHEREOF, I have hereunto set my hand and affixed my official seal the day and year in this certificate first above written.

Notary Public

BETTY RUDE
Notary Public — State of Nevada
Ormsby County
My Commission Expires Feb. 2, 1970

LAW OFFICES
LAXALT ROSS & LAXALT
SWEETLAND BUILDING
CARSON CITY, NEVADA
882-1078

OFFICIAL
COPY
O. M
RECEIVED
NOV 25 1986

INITIALS	CODE

CO-980
5M 10-62

ASSAY CERTIFICATE

5193 UNITED STATES SMELTING REFINING AND MINING COMPANY

Name Robert E. Forrester

2208 Oregon St., Carson City, Nevada Midvale, Utah, October 1, 1965

LOT NO.	Oz. Gold Per Ton	Oz. Silver Per Ton	Per Cent Copper	Per Cent Lead	Per Cent Silica	Per Cent Iron	Per Cent Zinc	Per Cent Sulphur	Per Cent Lime	Per Cent Antimony	Per Cent Bismuth	Per Cent Arsenic	Per Cent Cadmium	Per Cent ox Pb	Per Cent ox Zn
HS	None	.1													

D. Marshall
Chief Chemist

Nevada Assay Office

675 LESTER AVE.

Reno, Nevada

May 27, 1966

FRANK W. JONES
Assayer-Chemist

Phone
329-4080

OFFICIAL
COPY
O. M. E.
RECEIVED
NOV 25 1966

ASSAY CERTIFICATE FOR: B. E. Forrester, Carson City, Nev.

No.	Sample	Gold Oz./Ton	Silver Oz./Ton	%	Mercury %	%	%	%
	#1 Top Ledge	Tr	0.1					
	#2 Bottom of Ledge	Tr	0.1					
	#3 Quartz	Tr	5.5					
	Low Grade			0.01---	-0.2#/ton			

Nevada Assay Office

675 LESTER AVE.

Reno, Nevada

May 13, 1966

FRANK W. JONES
Assayer-Chemist

Phone
329-4080

ASSAY CERTIFICATE FOR: R. E. Forrester, Carson City, Nev.

NO.	SAMPLE	GOLD OZ./TON	SILVER OZ./TON	Mercury %	%	%	%	%
	#1			Tr				
	2			0.01----0.2#/ton				
	3			Tr				

Nevada Assay Office

675 LESTER AVE.

Reno, Nevada

FRANK W. JONES
Assayer-Chemist

May 13, 1966

Phone
329-4080

ASSAY CERTIFICATE FOR: R. E. Forrester, Carson City, Nev.

NO.	SAMPLE	GOLD OZ./TON	SILVER OZ./TON	Mercury %	%	%	%	%
	#1			0.02---0.4#/ton				
	2	0.08	1.5					

Do NOT write on this page. For Laboratory use only.

Report No. 697 Date: December 17, 1965

Sample Number	SAMPLE DESCRIPTION	Ounces Per Ton	
		Gold	Silver
1.	Soil(?) Top 12" inches	0.00	0.00
12' From Top of Cut) 1a.	Pyrite and galena. Lead: 6.9%, Copper: Trace	Trace	1.66
Top 6' ft 2.	Manganese oxides, limonite and cerussite.	0.00	0.00
Approx 8' 3.	Altered monzonite containing disseminated pyrite.	0.00	0.00

P.A. Weyler

Nevada Mining Analytical Laboratory

00697

Form NMAL:1 (Rev.) 1469

NEVADA MINING ANALYTICAL LABORATORY

Please Rush!!

UNIVERSITY OF NEVADA

RENO, NEVADA 89507

DEC 14 1965

1. The Laboratory makes free identifications and analyses of ORES, MINERALS, ROCKS, and FOSSILS. This service is restricted to Nevada citizens and to samples collected from within the State. The major purpose of this service is to aid the prospector in the discovery of new mineral deposits. It may not be done for operating mines, engineers evaluating mines and prospects, nor as control assays to check other assayers. No artificial material will be analyzed.

2. Two gold-silver assays, 5 quantitative determinations, and 10 mineral identifications will be allowed in any 30-day period. Do not grind or pulverize your samples. Samples weighing less than 5 ounces will not be assayed. Please number all samples.

3. If preliminary examinations indicate that the sample is of no commercial value, quantitative analysis will not be made.

4. Report on the sample is mailed usually within 10 working days of receipt of sample and this form. The material will be kept for 90 days and then discarded.

5. Do not send soil or water samples to this laboratory. Send:

   SOIL samples to: Agriculture Soils Research Laboratory, University of Nevada, Reno, Nevada.

   WATER samples to: Nevada Health Department, Hygienic Laboratory, Reno, Nevada.

Name: Robert E. Forrester

Address: Gen. Del.

City: Carson City State: Nev

This is your mailing label. Please PRINT or TYPE your name and address to insure accurate mailing.

Do NOT write on this page. For Laboratory use only.

Report No. 1105 Date: May 24, 1965

Sample Number	SAMPLE DESCRIPTION	Ounces Per Ton	
		Gold	Silver
1.	Quartz vein matter with pyrite, chalcopyrite, chrysocolla and limonite. Copper: 2.0% No mercury mineralization detected.	Trace	1.88
2.	Opalite and cinnabar. Mercury 12.9 lbs/Ton. - different property		

P.A. Weyler

Nevada Mining Analytical Laboratory

01105

Form NAML:1 (Rev.) 1469

MAY 18 1965

NEVADA MINING ANALYTICAL LABORATORY

UNIVERSITY OF NEVADA

RENO, NEVADA

1. The Laboratory makes free identifications and analyses of ORES, MINERALS, ROCKS, and FOSSILS. This service is restricted to Nevada citizens and to samples collected from within the State. The major purpose of this service is to aid the prospector in the discovery of new mineral deposits. It may not be done for operating mines, engineers evaluating mines and prospects, nor as control assays to check other assayers. No artificial material will be analyzed.

2. Two gold-silver assays, 5 quantitative determinations, and 10 mineral identifications will be allowed in any 30-day period. Do not grind or pulverize your samples. Samples weighing less than 5 ounces will not be assayed. Please number all samples.

3. If preliminary examinations indicate that the sample is of no commercial value, quantitative analysis will not be made.

4. Report on the sample is mailed usually within 10 working days of receipt of sample and this form. The material will be kept for 90 days and then discarded.

5. Do not send soil or water samples to this laboratory. Send:

   SOIL samples to: Agriculture Soils Research Laboratory, University of Nevada, Reno, Nevada.

   WATER samples to: Nevada Health Department, Hygienic Laboratory, Reno, Nevada.

Name ROBERT E. FORRESTER

Address 2208 OREGON ST.

City CARSON CITY, State NEV.

This is your mailing label. Please PRINT or TYPE your name and address to insure accurate mailing.

Do NOT write on this page. For Laboratory use only.

Report No. 409 Date: October 7, 1965

Sample Number	SAMPLE DESCRIPTION	Ounces Per Ton	
		Gold	Silver
	Rhyolite containing disseminated pyrite and thin seams of gypsum.	0.00	0.00
	Surface sample		

P.A. Weyler

Nevada Mining Analytical Laboratory

Form NMAL:1 (Rev.) 409 ~~408~~ 1469

NEVADA MINING ANALYTICAL LABORATORY

OCT 5 1965

UNIVERSITY OF NEVADA

RENO, NEVADA 89507

1. The Laboratory makes free identifications and analyses of ORES, MINERALS, ROCKS, and FOSSILS. This service is restricted to Nevada citizens and to samples collected from within the State. The major purpose of this service is to aid the prospector in the discovery of new mineral deposits. It may not be done for operating mines, engineers evaluating mines and prospects, nor as control assays to check other assayers. No artificial material will be analyzed.

2. Two gold-silver assays, 5 quantitative determinations, and 10 mineral identifications will be allowed in any 30-day period. Do not grind or pulverize your samples. Samples weighing less than 5 ounces will not be assayed. Please number all samples.

3. If preliminary examinations indicate that the sample is of no commercial value, quantitative analysis will not be made.

4. Report on the sample is mailed usually within 10 working days of receipt of sample and this form. The material will be kept for 90 days and then discarded.

5. Do not send soil or water samples to this laboratory. Send:

   SOIL samples to: Agriculture Soils Research Laboratory, University of Nevada, Reno, Nevada.

   WATER samples to: Nevada Health Department, Hygienic Laboratory, Reno, Nevada.

Name Robert E. Forrester

Address 2208 Oregon St.

City Carson City State Nev

This is your mailing label. Please PRINT or TYPE your name and address to insure accurate mailing.

CLASS OF SERVICE

This is a fast message unless its deferred character is indicated by the proper symbol.

WESTERN UNION TELEGRAM

W. P. MARSHALL, PRESIDENT

1201 (4-60)

SYMBOLS

(32) ooo

LT=International Letter Telegram

The filing time shown in the date line on domestic telegrams is LOCAL TIME at point of origin. Time of receipt is LOCAL TIME at point of destination

1 OA008 LB136

1965 OCT 4 AM 9 17

L SLA060 COLLECT=SALTLAKECITY UTAH 4 828A MST=

:ROBERT E FORRESTER=

2208 OREGON ST CARSONCITY NEV=

:YOUR SAMPLE ASSAYS GOLD NONE SILVER ONE TENTH. NO COMMERCIAL VALUES=

BLAINE WATTS US SMELTING CO.=

THE COMPANY WILL APPRECIATE SUGGESTIONS FROM ITS PATRONS CONCERNING ITS SERVICE

OFFICIAL
COPY
O. M. F.
RECEIVED
NOV 25 1956
INITIALS | CODE

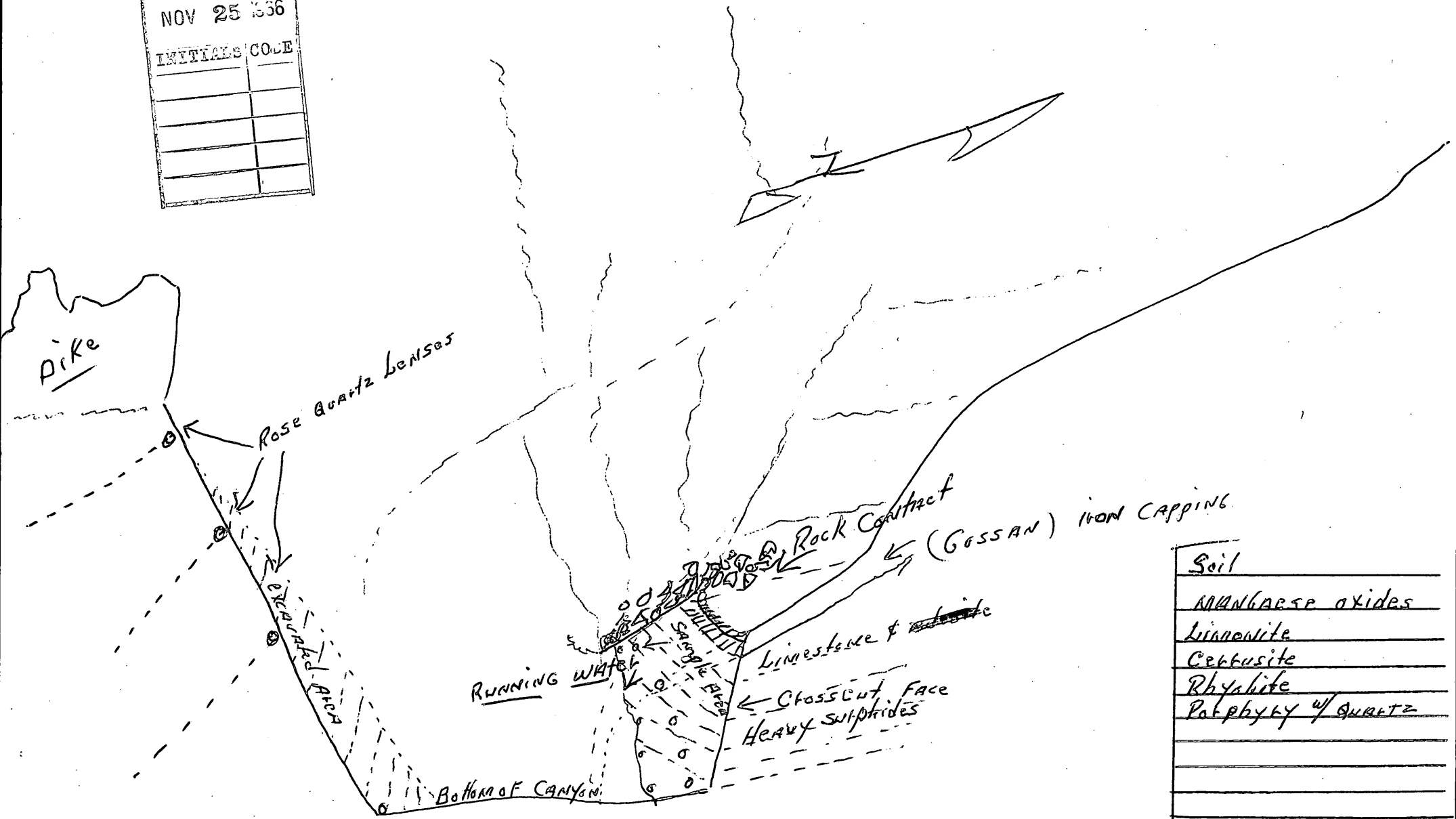

Soil
Manganese oxides
Limonite
Cerrusite
Rhyolite
Porphyry w/ Quartz

Samples taken O

MME Form 7
(2/63)

OFFICIAL FILE COPY

Date	Surname	Code
3/17	R M Smith	
3/18/67	Keith Ross	
"	J Johnson	

March 17, 1967

Memorandum

To: The File

From: Roscoe M. Smith, Office of Minerals Exploration

Subject: OME-6584 (Silver)
Robert E. Forrester
Silver Slipper Prospect
Storey County, Nevada

The Applicant has not replied to our letter of February 15, 1967. Accordingly, the subject docket is referred to the inactive file and the application is considered as having been withdrawn.

Roscoe M. Smith

Roscoe M. Smith

cc: Director's Reading File
Division File
ECon. Geol. File
OME Reading File
Region II
120M

MMerrithew/mm (3/17/67)

23263

MME Form 7
(2/63)

OFFICIAL FILE COPY

Date	Surname	Code
2/14	RM Smith	
2/15		2 1 P
		1 10 YM

FEB 15 1967

Mr. Robert E. Forrester
General Delivery
Carson City, Nevada

Re: OME-6584 (Silver)
Robert E. Forrester
Silver Slipper Prospect
Storey County, Nevada

Dear Mr. Forrester:

To date, we have not received an answer to our letter of January 11, 1967, to you. Will you please inform us what your plans are regarding the subject application.

If we do not receive a reply from you within thirty days from the date of this letter, we must assume that you are no longer interested in proceeding with your application and we shall consider it as having been withdrawn.

Sincerely yours,

FRANK E. JOHNSON

Frank E. Johnson
Chief, Office of
Minerals Exploration

cc: Director's Reading File
Division File
Economic Geology File
OME Docket
OME Reading File
Region II

MMerrithew/mm (2/14/67)

23263

MME Form 7
(2/63)

OFFICIAL FILE COPY

Date	Surname	Code
1/10/67	RMSmith	120
1/11/67	Kirkemo	120
		110
1/11	Cae	220
		120M

AIRMAIL

JAN 11 1967

Mr. Robert E. Forrester
General Delivery
Carson City, Nevada

Re: OME-6584 (Silver)
Robert E. Forrester
Silver Slipper Prospect
Storey County, Nevada

Dear Mr. Forrester:

We have not received a reply to our letter of December 1, 1966, requesting additional information necessary to continue the processing of your application.

Will you please inform us when we may expect the necessary data. If you have decided to withdraw the application, please so inform us.

Sincerely yours,

FRANK E. JOHNSON

Frank E. Johnson
Chief, Office of
Minerals Exploration

cc: Director's Reading File
Division File
Economic Geology File
OME Docket
OME Reading File
OME Region II
Mr. Smith

RMSmith/gla 1-10-67

23263

December 1, 1966

OFFICIAL
COPY
O. M. E.
RECEIVED
1966
INITIALS | CODE
170 MA
110
RMD 1208

Frank E. Johnson
Chief, Office of Minerals Exploration
United States Department of the Interior
Office of Minerals Exploration
Washington 25, D.C.

Re: OME-6584.

Dear Mr. Johnson:

This will acknowledge receipt of your letter dated November 25, 1966 advising me that my application for exploration assistance had been received in your office.

If there are any other necessary documents to be submitted before acting upon my application, will you kindly advise me.

Sincerely yours,

Robert E. Forrester

ROBERT E. FORRESTER
General Delivery
Carson City, Nevada

Request for additional information mailed Dec. 1, 1966. Reply not necessary.

MME Form 7
(2/63)

OFFICIAL FILE COPY

Date	Surname	Code
11/30	RMSmith	120
12/1/66	Kirkemo	120
		110
1/1	cal	220
		120

AIRMAIL

DEC 1 1966

Mr. Robert E. Forrester
General Delivery
Carson City, Nevada

Re: OME-6584 (Silver)
Robert E. Forrester
Silver Slipper Prospect
Storey County, Nevada

Dear Mr. Forrester:

Preliminary review of your application for financial assistance in exploring the referenced property indicates that additional information is needed on each of the following numbered items as requested on the back of the application form.

1. Financial Eligibility:

(a) Although your application includes a letter from the First National Bank of Nevada, we require true copies of your letters to two banks showing (1) date of loan request, (2) amount and terms requested, and (3) proposed use of loan funds, in addition to true copies of the replies from the banks. These letters are required by our regulations and cannot be waived by OME.

(c) You propose to furnish your share of the costs by the use of your own equipment. Our experience has shown that depreciation on equipment will not normally cover an operator's share of the total exploration costs. Under an OME contract the Government allows depreciation on operator-owned equipment to the extent of 1/60th of its fair market value or its book value, whichever is less, for each month it is actually used. Also, for your information, the Government does not advance funds for its share of the costs under a contract. An operator pays all of the first month's costs and then submits a voucher on forms furnished by the Government. After approval, the operator is reimbursed for the Government's share of the costs. As it usually takes from two to three weeks to reimburse an operator, he should have sufficient funds at hand to cover all costs for at least two months. Thereafter, normally, reimbursement is received by an operator at monthly intervals. In these circumstances, please explain in detail how you plan to finance your share of the costs.

23263

2. Applicant's Rights in Land:

(a) Paragraph 19 of your lease and option automatically terminates the Agreement in the event no ore is produced during any 6-month period. Under Item 3(c) you state that no ore has been produced. As the Agreement is dated May 5, 1966, it appears that your lease is no longer valid.

(b) The land is described as consisting of patented claims. Please list the names and patent numbers of all claims. Under this item you state that you control mining rights to 160 acres, but the lease Agreement describes two separate parcels totalling 130 acres. Please clarify.

(c) Five copies of Lien and Subordination Agreements signed by the owners are required. A set of MME Form 52 is enclosed for your possible use. If the agreements cannot be obtained, you should submit two copies of letters of refusal, and state whether you would be willing and able to furnish a performance bond in the amount of the Government's share of the total exploration costs.

3. Physical Description:

(f) Assay certificates indicate submarginal amounts of gold, silver, and mercury, but it is not clear what each sample represents, except that one cinnabar specimen is from some other property. Please describe how each sample was taken (muck sample, chip sample, specimen sample) and indicate locations by numbers on a map or sketch.

5. Exploration Work:

(a) On a map or sketch drawn to scale show the locations of the proposed trenches, roads, and drill sites, and their relation to the land boundaries. List the individual footages and sizes for each drill hole.

7. Estimate of Costs:

(a) Your answer indicates no independent contracts. For bulldozing and drilling projects, however, we require bids from at least two independent contractors even though you do the work yourself. Please submit bids for both types of work.

This request for additional information should not be construed as a commitment by the Government to grant an exploration contract. We shall hold the further processing of your application until the requested data are received.

Sincerely yours,

FRANK E. JOHNSON

Frank E. Johnson, Chief
Office of Minerals Exploration

Enclosures

cc: Director's Reading File
Division File
Economic Geology File
RMSmith/mm (11/30/66)

OME Docket
Region II
Smith

November 25, 1966

Mr. Robert E. Forrester
General Delivery
Carson City, Nevada

Subject: OME-6584

Dear Mr. Forrester:

Your application for exploration assistance, dated November 10, 1966, submitted to our office at Menlo Park, California, has been assigned Docket No. OME-6584.

Please identify all future correspondence relating to your application by this docket number.

Sincerely yours,

Frank E. Johnson
Chief, Office of
Minerals Exploration

Copy to Region II

"THE CHAMPION LINE" NO. 810
CROSS SECTION - 10 SQUARES TO INCH

Storey County
Flowry Mining district

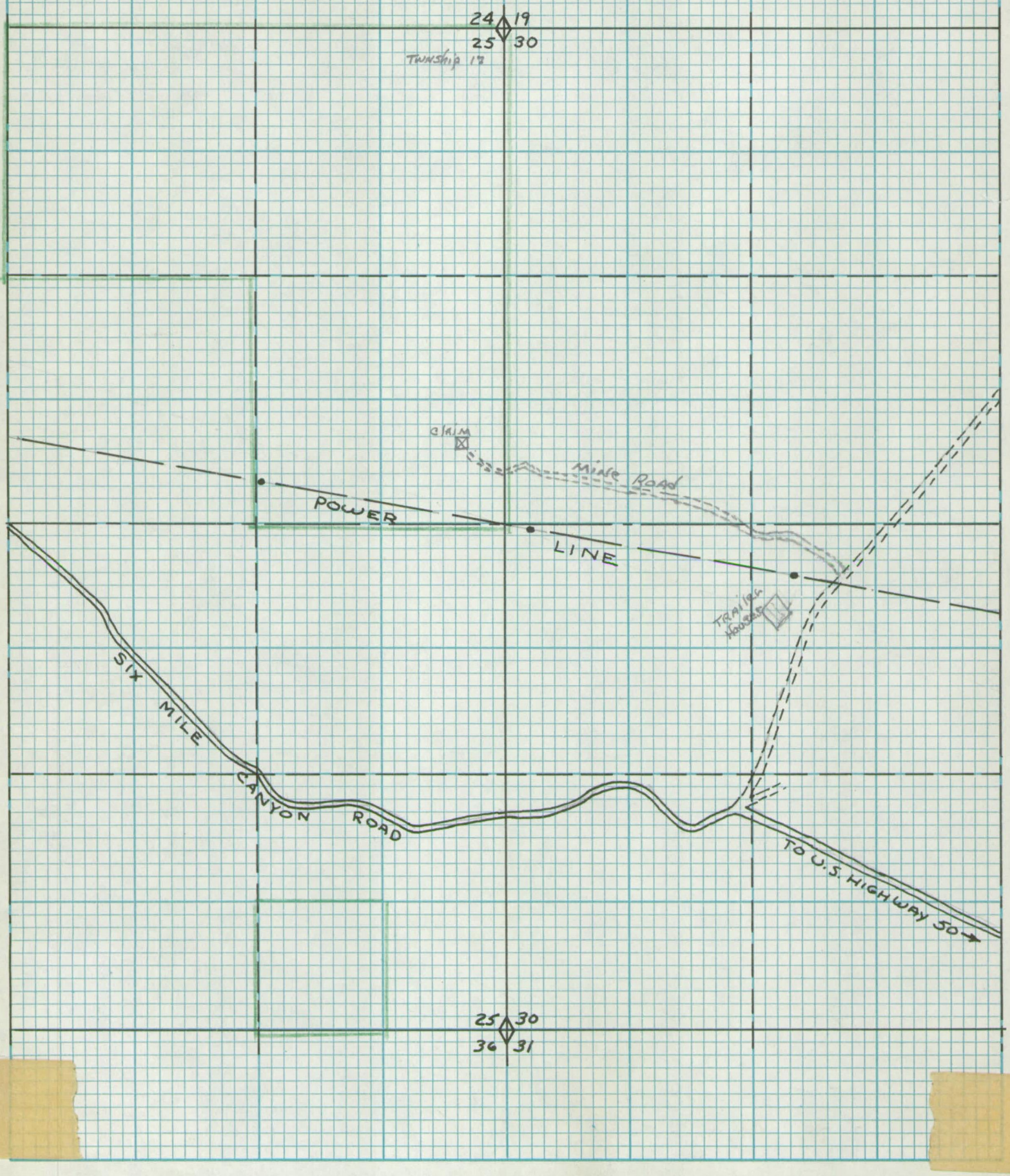

UNITED STATES
DEPARTMENT OF THE INTERIOR
GEOLOGICAL SURVEY

VIRGINIA CITY QUADRANGLE
NEVADA
15 MINUTE SERIES (TOPOGRAPHIC)

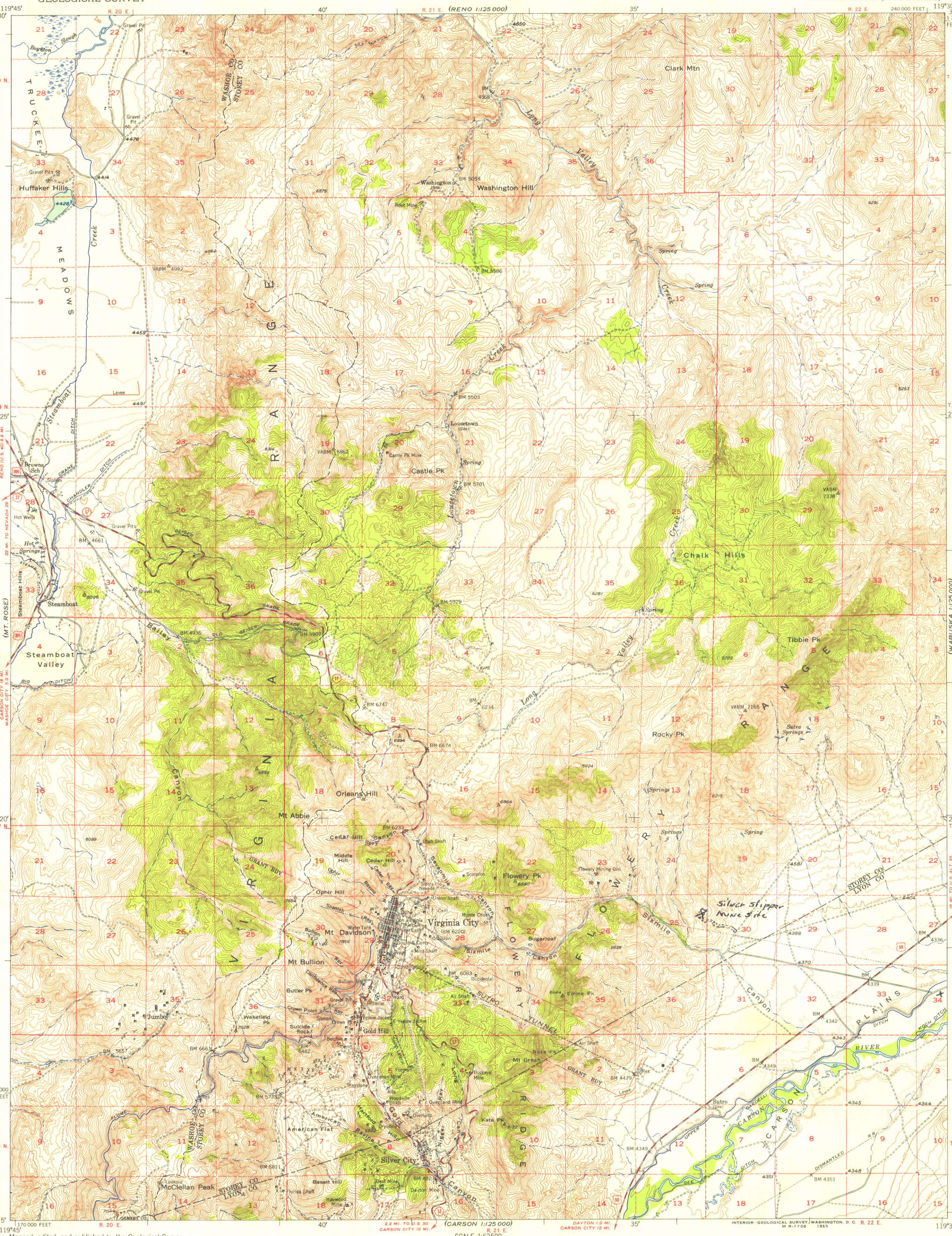

Mapped, edited, and published by the Geological Survey
Control by USGS and USC&GS
Topography from aerial photographs by multiplex methods
Aerial photographs taken 1948. Field check 1950
Polyconic projection. 1927 North American Datum
10,000-foot grid based on Nevada coordinate system, west zone
Dashed land lines indicate approximate location
Unchecked elevations are shown in brown

TRUE NORTH
MAGNETIC NORTH
18°
APPROXIMATE MEAN DECLINATION, 1950

SCALE 1:62 500
1 ½ 0 1 2 3 4 MILES
3000 0 3000 6000 9000 12000 15000 18000 21000 FEET
1 .5 0 1 2 3 4 5 KILOMETERS

CONTOUR INTERVAL 40 FEET
DOTTED LINES REPRESENT HALF-INTERVAL CONTOURS
DATUM IS MEAN SEA LEVEL

THIS MAP COMPLIES WITH NATIONAL MAP ACCURACY STANDARDS
FOR SALE BY U. S. GEOLOGICAL SURVEY, FEDERAL CENTER, DENVER, COLORADO OR WASHINGTON 25, D. C.
A FOLDER DESCRIBING TOPOGRAPHIC MAPS AND SYMBOLS IS AVAILABLE ON REQUEST

ROAD CLASSIFICATION
Heavy-duty — 4 LANE | 6 LANE
Medium-duty — 4 LANE | 6 LANE
Light-duty
Unimproved dirt
U. S. Route
State Route

INTERIOR—GEOLOGICAL SURVEY, WASHINGTON, D. C. M R-7706 1955

VIRGINIA CITY, NEV.
N3915—W11930/15
1950

A. CARLISLE & CO.
109 NORTH SIERRA ST.
RENO, NEVADA