Legend

Formations

Rt — Recent travertine - Hot springs deposits

Ti — Tertiary Igneous Intrusives

Ka — Cretaceous Austin Limestones

Kef — Cretaceous EagleFord Shales & Limestones

Structural Symbols

Faults

Hidden Faults

Fractured & Mineralized Zones

Mercury Shows

P — Show in Placer - tested by panning

V — Cinnabar Visible in Ore in place

W — Show of mercury by Willemite Screen Test

Culture

Roads

BM — Bench Mark

AREA #

⊕ DRILL SITE

Index Map

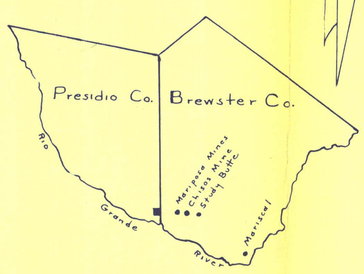

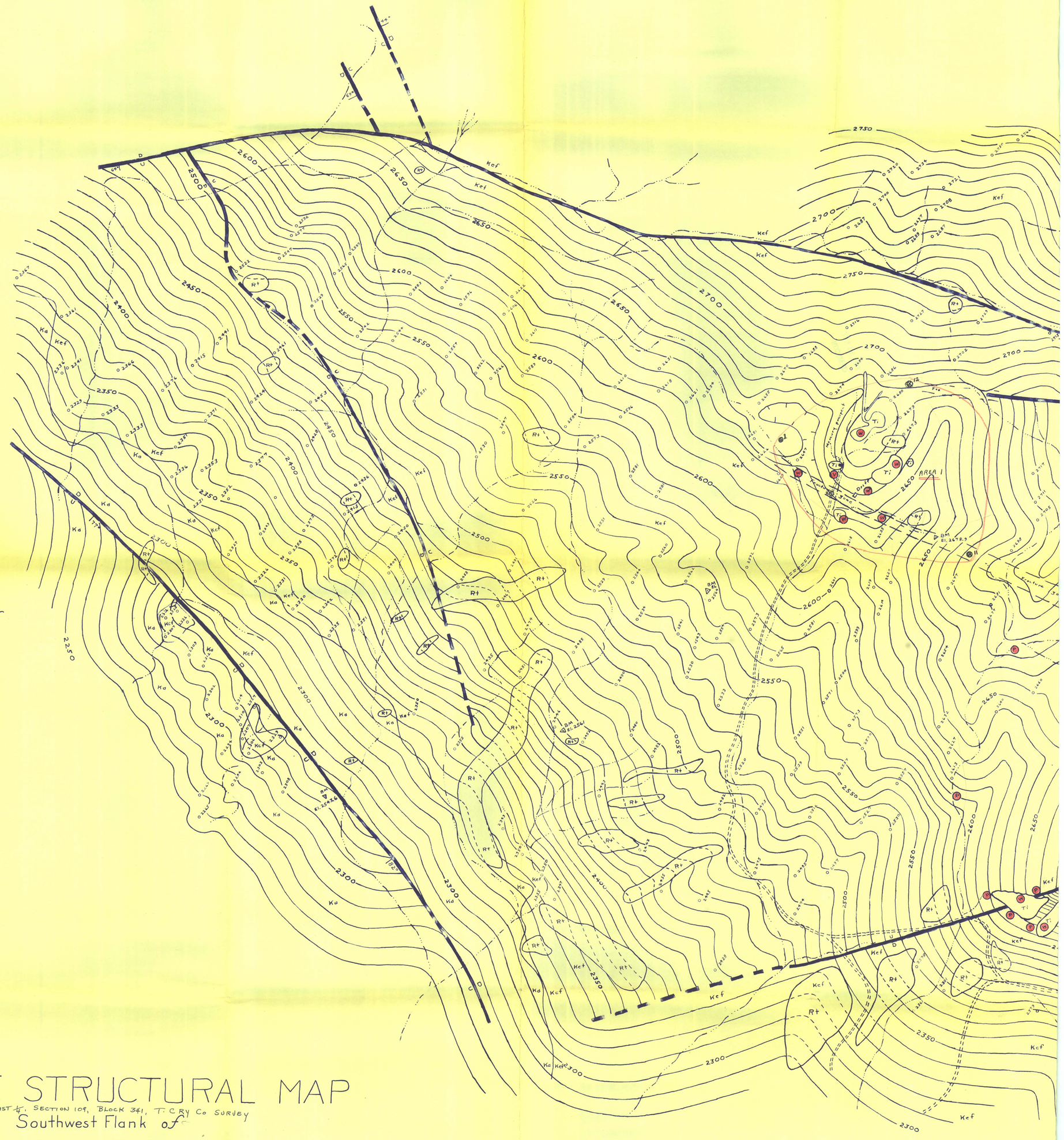

SURFACE STRUCTURAL MAP

NORTHEAST ¼, SECTION 109, BLOCK 341, T. C. RY Co SURVEY

Southwest Flank of

CONTRABANDO DOME

Presidio County, Texas

Contour Horizon - A limestone bed in the Eagle Ford

Contour Interval - 10 ft.

Scale 1" = 100'

Done for

Big Bend Mining, Inc.

by

Escar W. Armstrong - Consulting Geologist

Escar W. Armstrong 9 January 1956

Instrument - J. J. Herb & R. Carter

FIGURE 2, EXHIBIT A

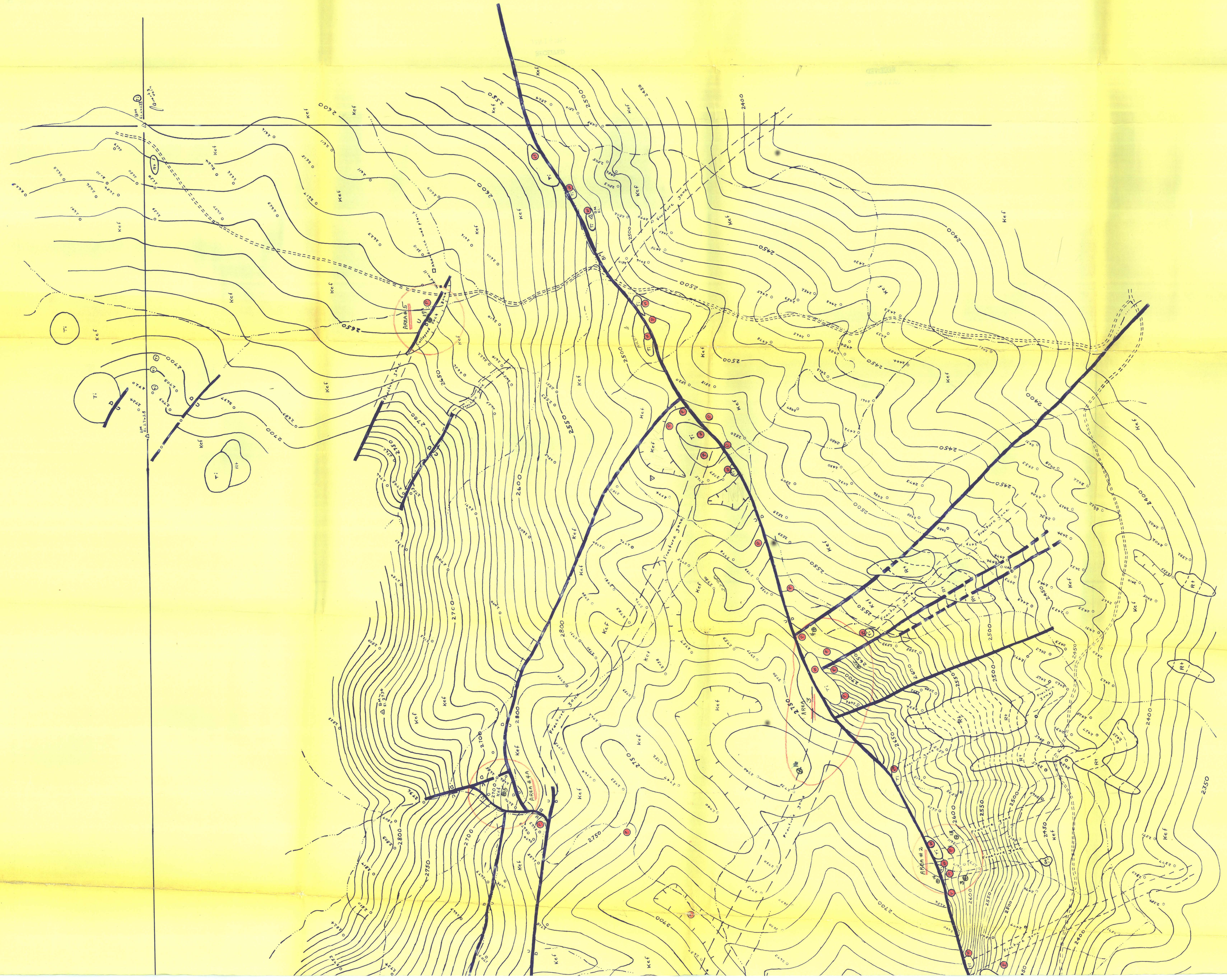

RECEIVED
JAN 16 1956

RECEIVED
JAN 16 1953


Kef
2600
Kef
Kef
2550
Kef
2500
Kef
2450
2400

Legend

Formations

Rt — Recent travertine - Hot springs deposits

Ti — Tertiary Igneous Intrusives

Ka — Cretaceous Austin Limestones

Kef — Cretaceous EagleFord Shales & Limestones

Structural Symbols

Faults

Hidden Faults

Fractured & Mineralized Zones

Mercury Shows

P — Show in Placer - tested by panning

V — Cinnabar Visible in Ore in place

W — Show of mercury by Willemite Screen Test

Culture

Roads

BM — Bench Mark

AREA #

Index Map

⊕ DRILL SITE

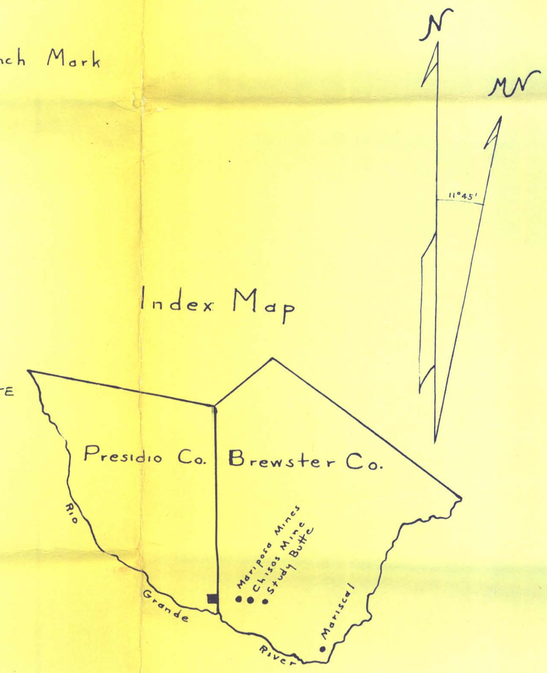

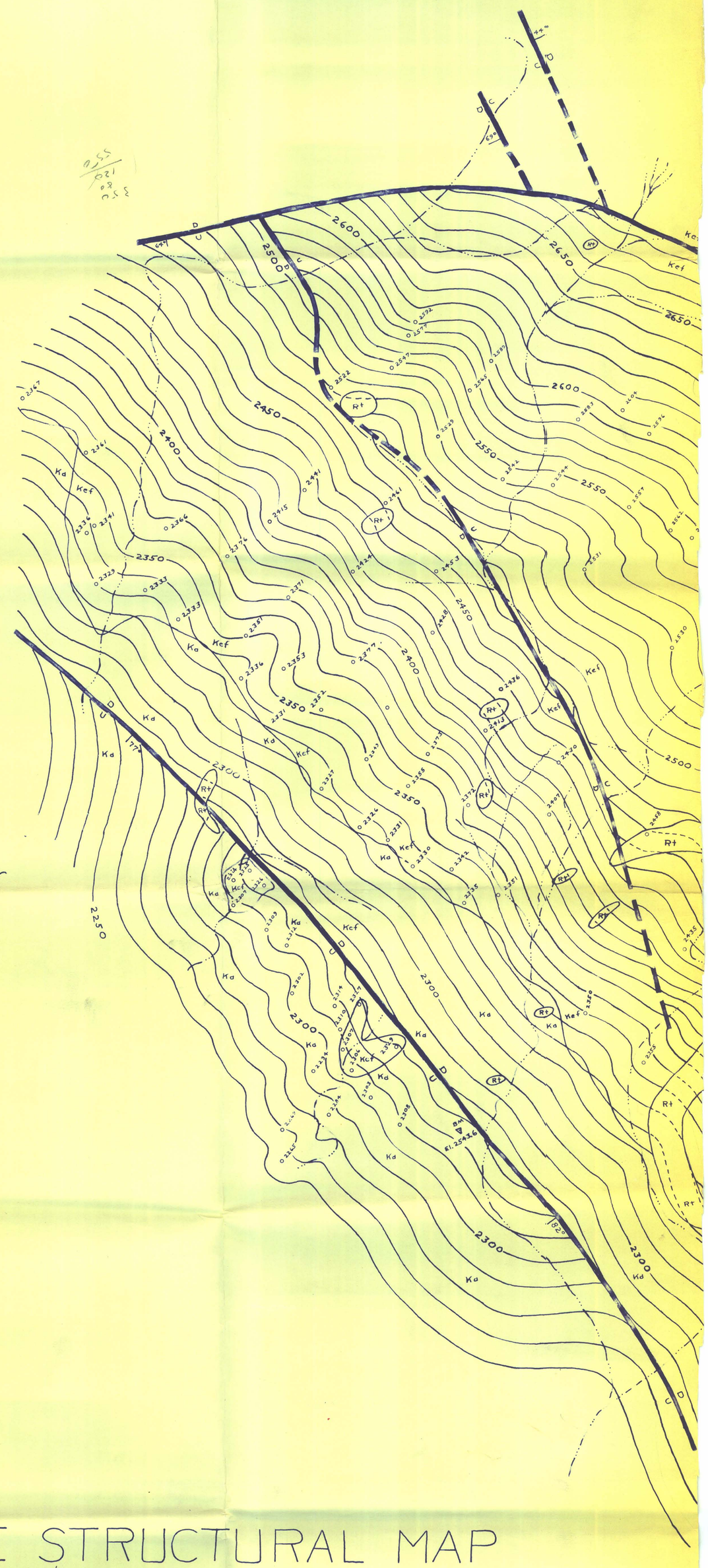

SURFACE STRUCTURAL MAP

NORTHEAST ¼, SECTION 109, BLOCK 341, T.C. RY. Co. SURVEY

Southwest Flank of

CONTRABANDO DOME

Presidio County, Texas

Contour Horizon - A limestone bed in the Eagle Ford

Contour Interval - 10 ft.

Scale 1" = 100'

FIGURE 2, EXHIBIT A

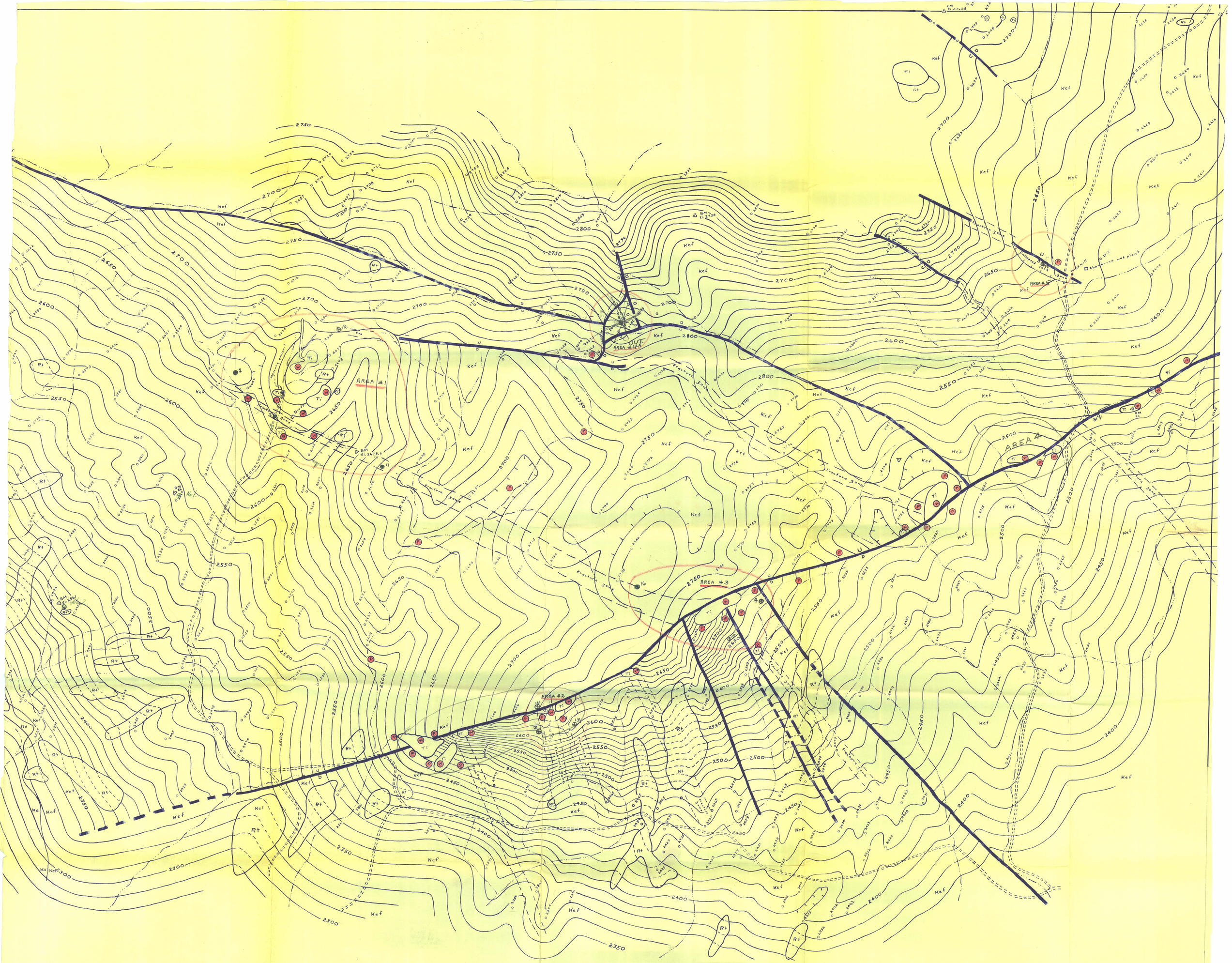

Done for

Big Bend Mining, Inc.

by

Oscar W. Armstrong - Consulting Geologist

Oscar W. Armstrong 9 January 1956

Instrument - J. J. Herb & R. Carter

SURFACE STRUCTURAL MAP

SOUTHWEST FLANK OF CONTRABANDO DOME

PRESIDIO COUNTY, TEXAS.

CONTOUR INTERVAL 10 FT. SCALE 0' 50' 100' 200'

NORTHEAST 1/4, SECTION 109, BLOCK 241, T.C. RY. CO. SURVEY.

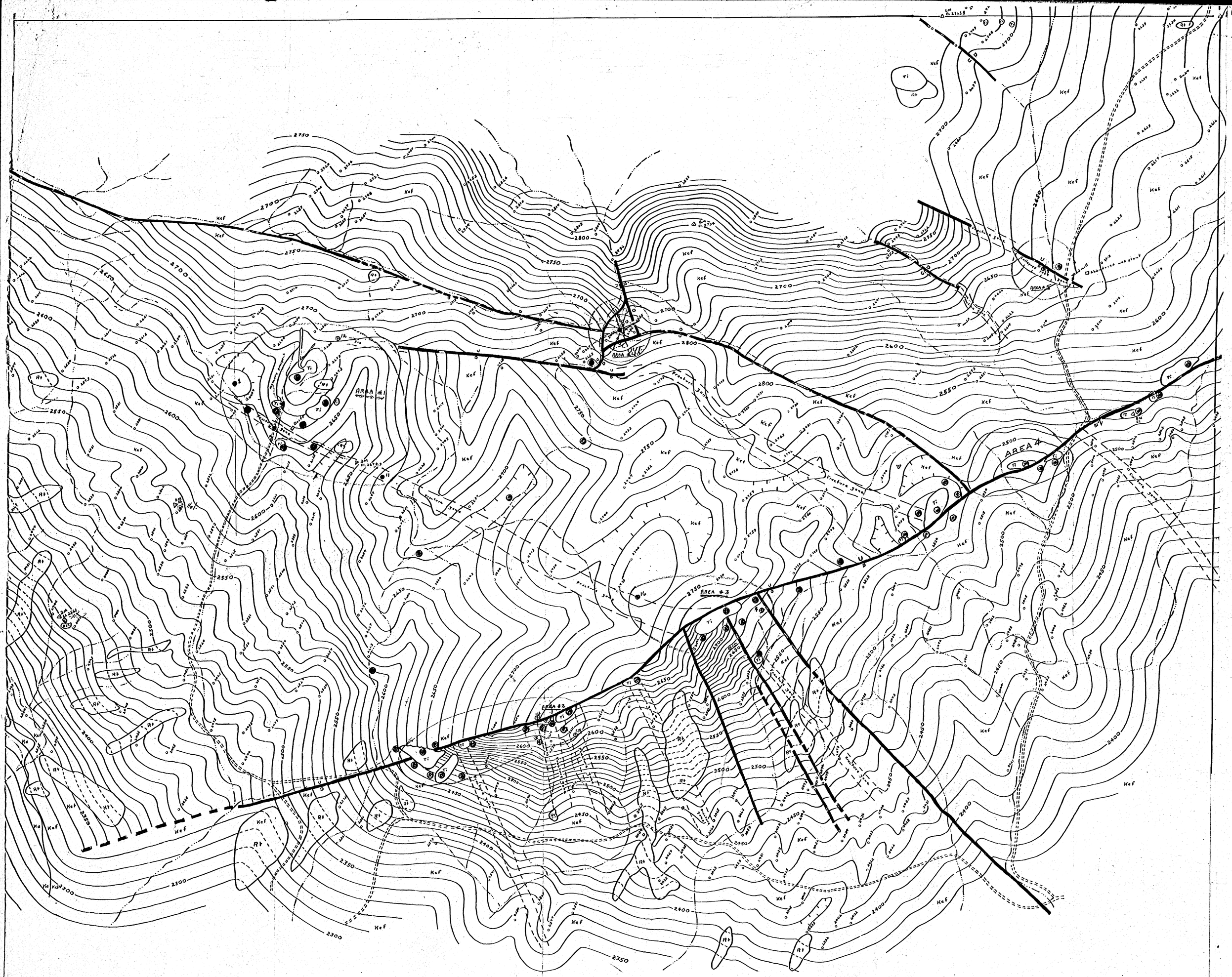

Done for

Big Bend Mining, Inc.

by

Escar W. Armstrong - Consulting Geologist

Escar W. Armstrong 9 January 1956

Instrument - J. J. Herb & R. Carter

SURFACE STRUCTURAL MAP

SOUTHWEST FLANK OF CONTRABANDO DOME

PRESIDIO COUNTY, TEXAS.

CONTOUR INTERVAL 10 FT. SCALE 0' 50' 100' 200'

NORTHEAST 1/4, SECTION 109, BLOCK 241, T.C.RY.CO. SURVEY.

Reconnaissance Structure Map of Contrabando Dome

Presidio Co., Tex.

Taylor - Tertiary (lava & tuff cont).
Taylor - Austin.
Austin - Eagle Ford.
" - Tertiary
Igneous Sills & dikes.
Sills & Dikes (Intr.)
Tertiary Volcanics (Extr.)
Taylor.
Austin.
Eagle Ford.
Buda.
Del Rio
Geo - Edw.
Faults.
Faults (concealed)
Datum - Sea level.
Contours - top Eagle Ford.
Contour Interval - 100'
Collapsed caverns or sinks.
Quicksilver Mines -
Quicksilver Prospects - x
Quicksilver Showings - •
Scale - 1" = ~~2000'~~ 1000'

Geology by - H.M. Wilson.
1-20-1937.

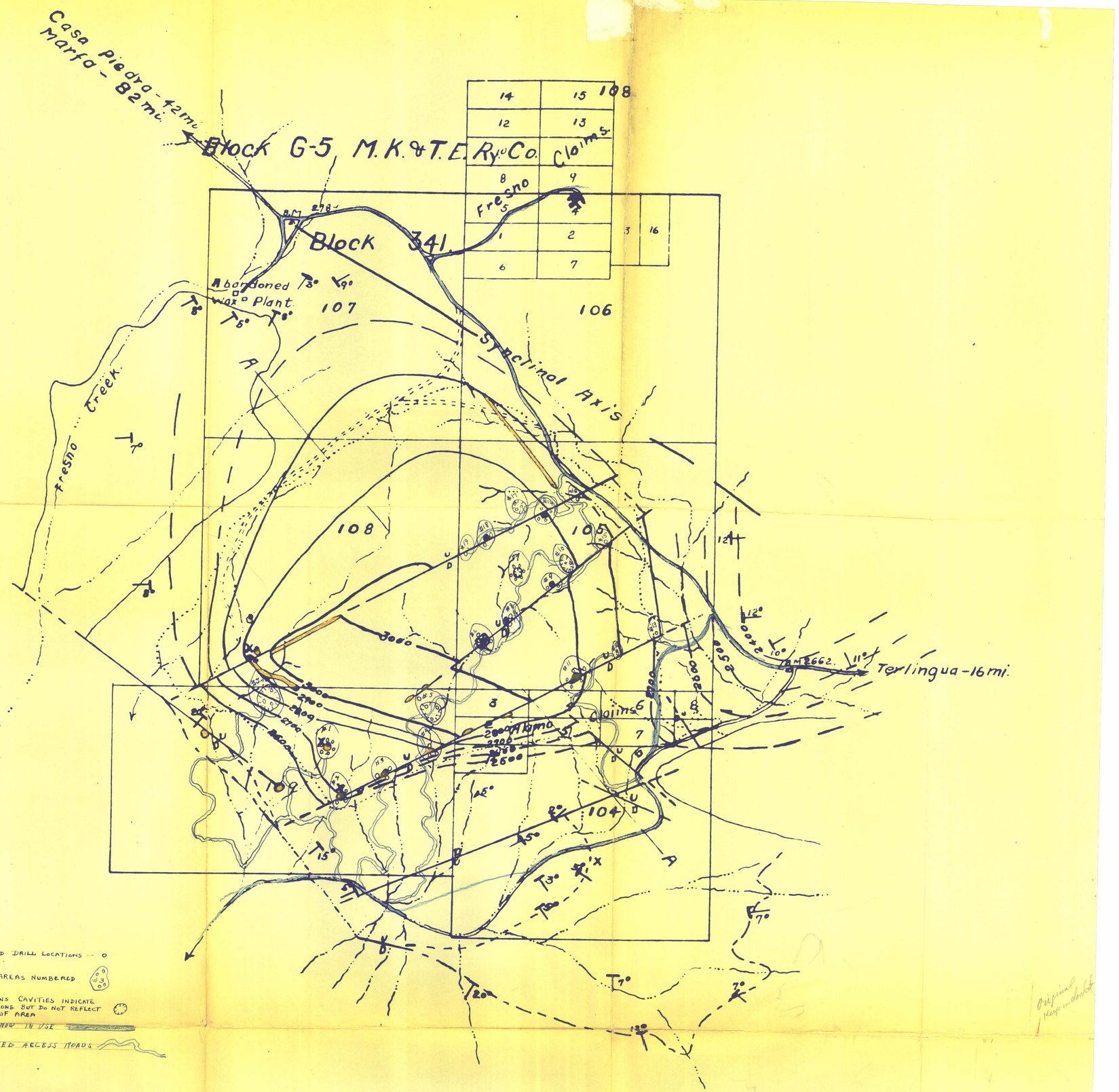

PROPOSED DRILL LOCATIONS - o
DRILL AREAS NUMBERED
SOLUTIONS CAVITIES INDICATE CONDITIONS BUT DO NOT REFLECT SIZE OF AREA
ROADS NOW IN USE
PROPOSED ACCESS ROADS

Index Map.

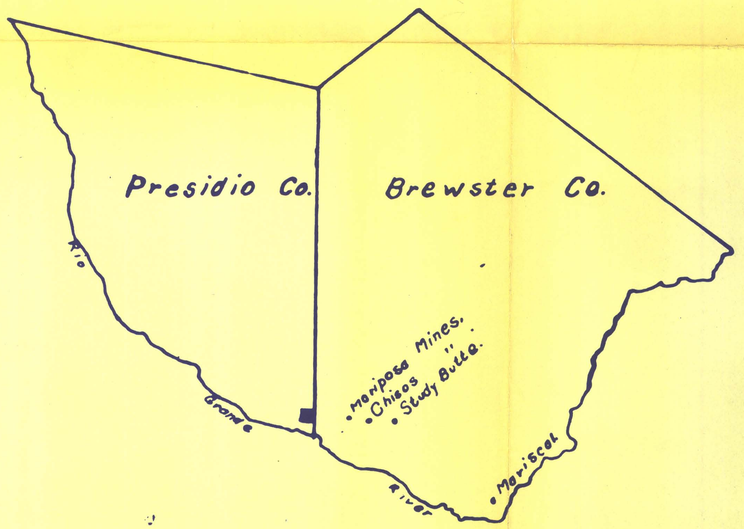

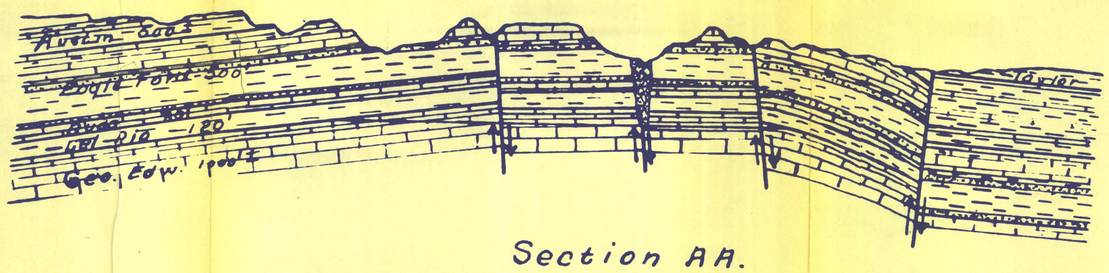

FIGURE 2

Section AA.

Scale: Hor. - 1" = ~~2000'~~ 1000'
Ver. - 1" = ~~1000'~~ 500'