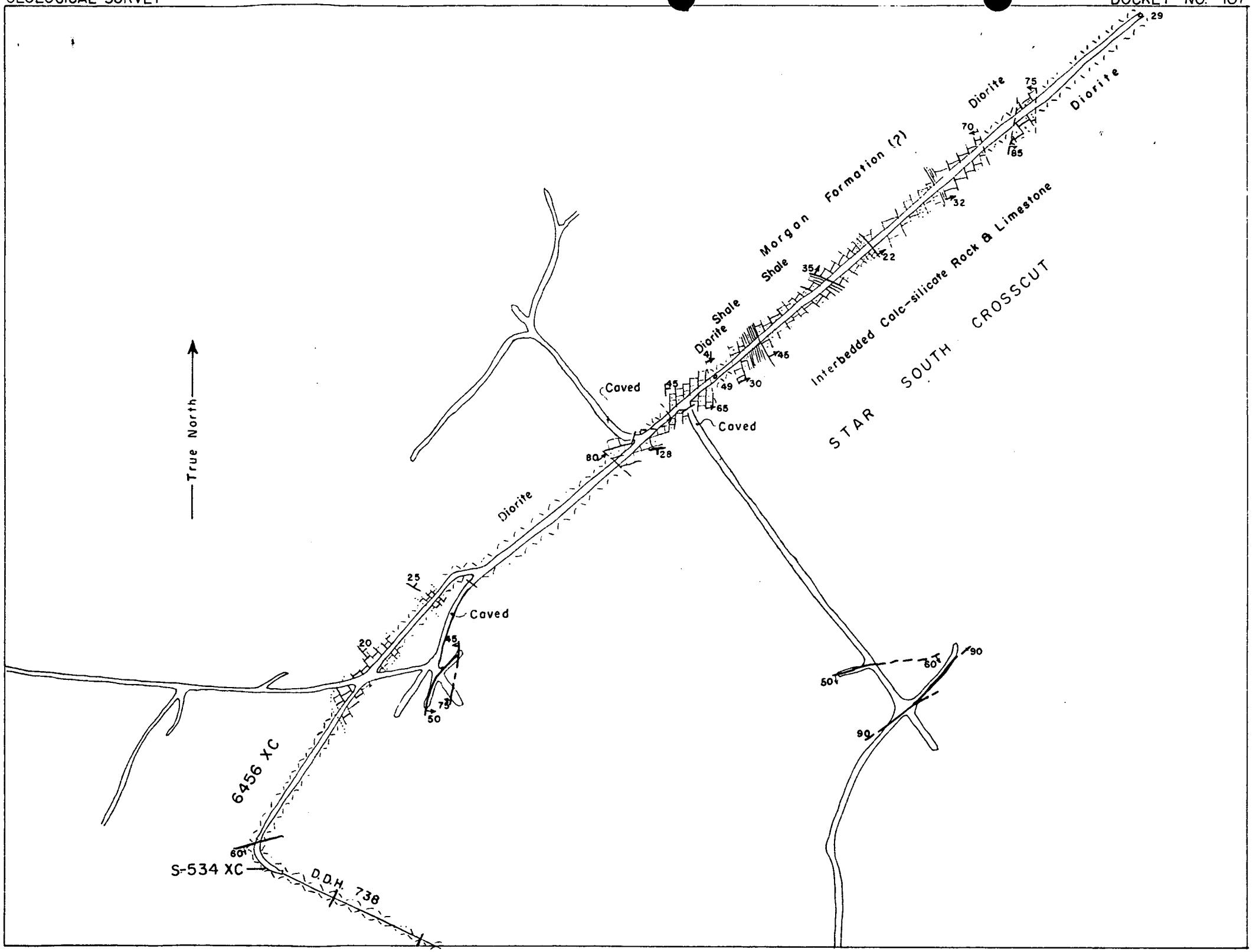

FIG. 4

After company map

DMEA ITEM III
STAR TUNNEL LEVEL
NEW PARK MINING COMPANY
WASATCH COUTY, UTAH

0 600ft.
Scale

RECEIVED
AUG - 8 1955

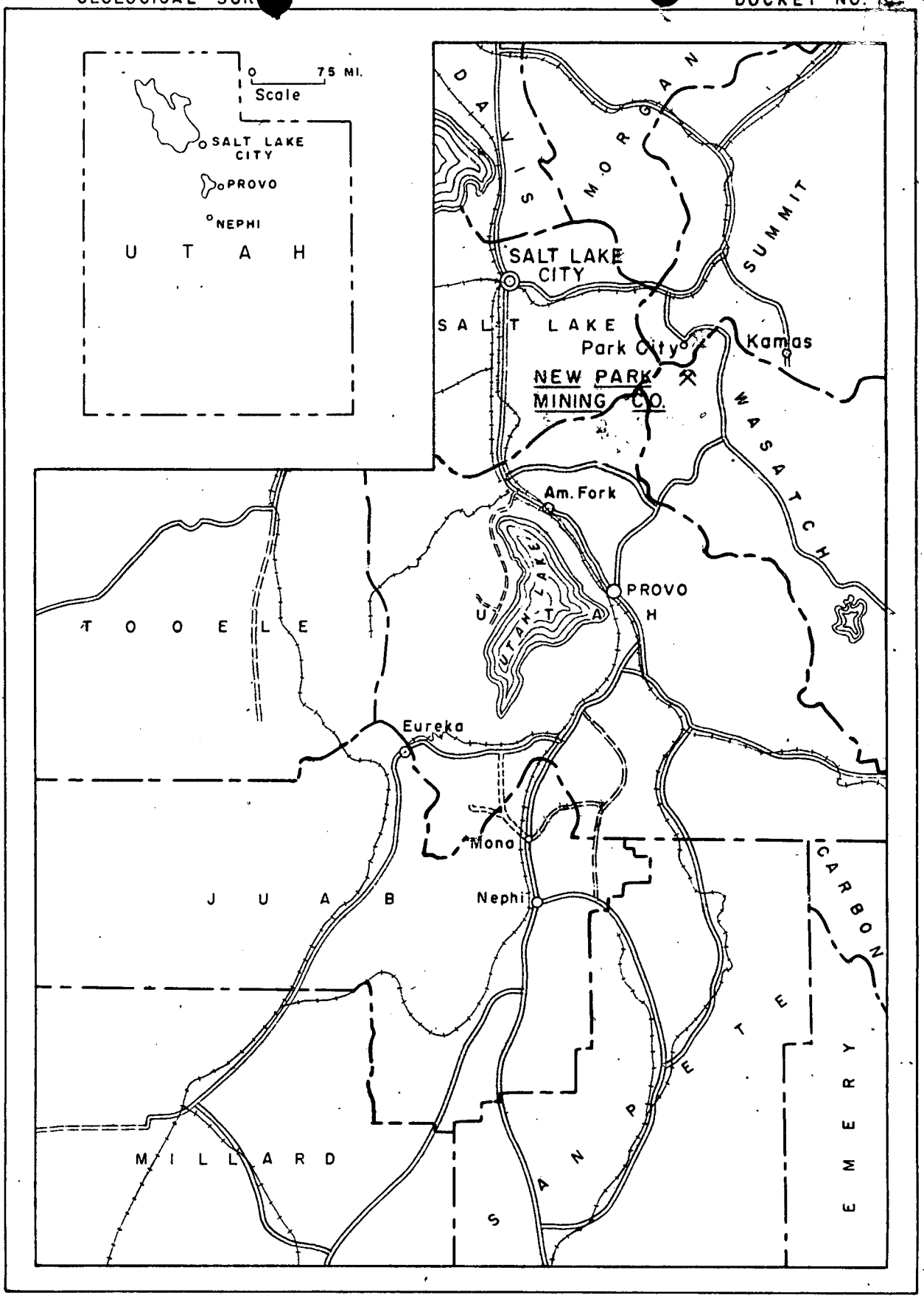

FIG. 1 INDEX MAP OF CENTRAL UTAH

0 5 10 15 20 MILES
Scale

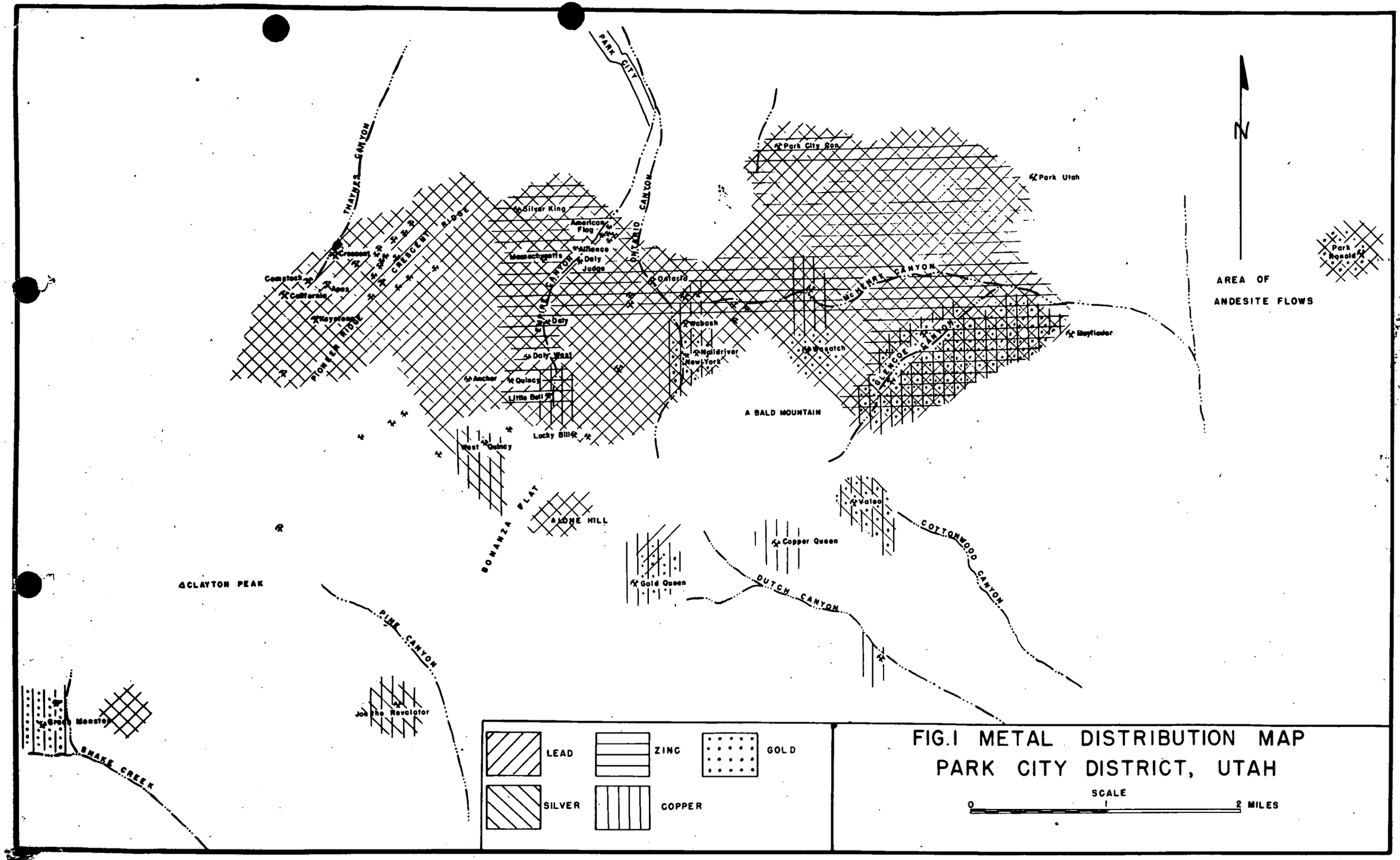

FIG.1 METAL DISTRIBUTION MAP
PARK CITY DISTRICT, UTAH

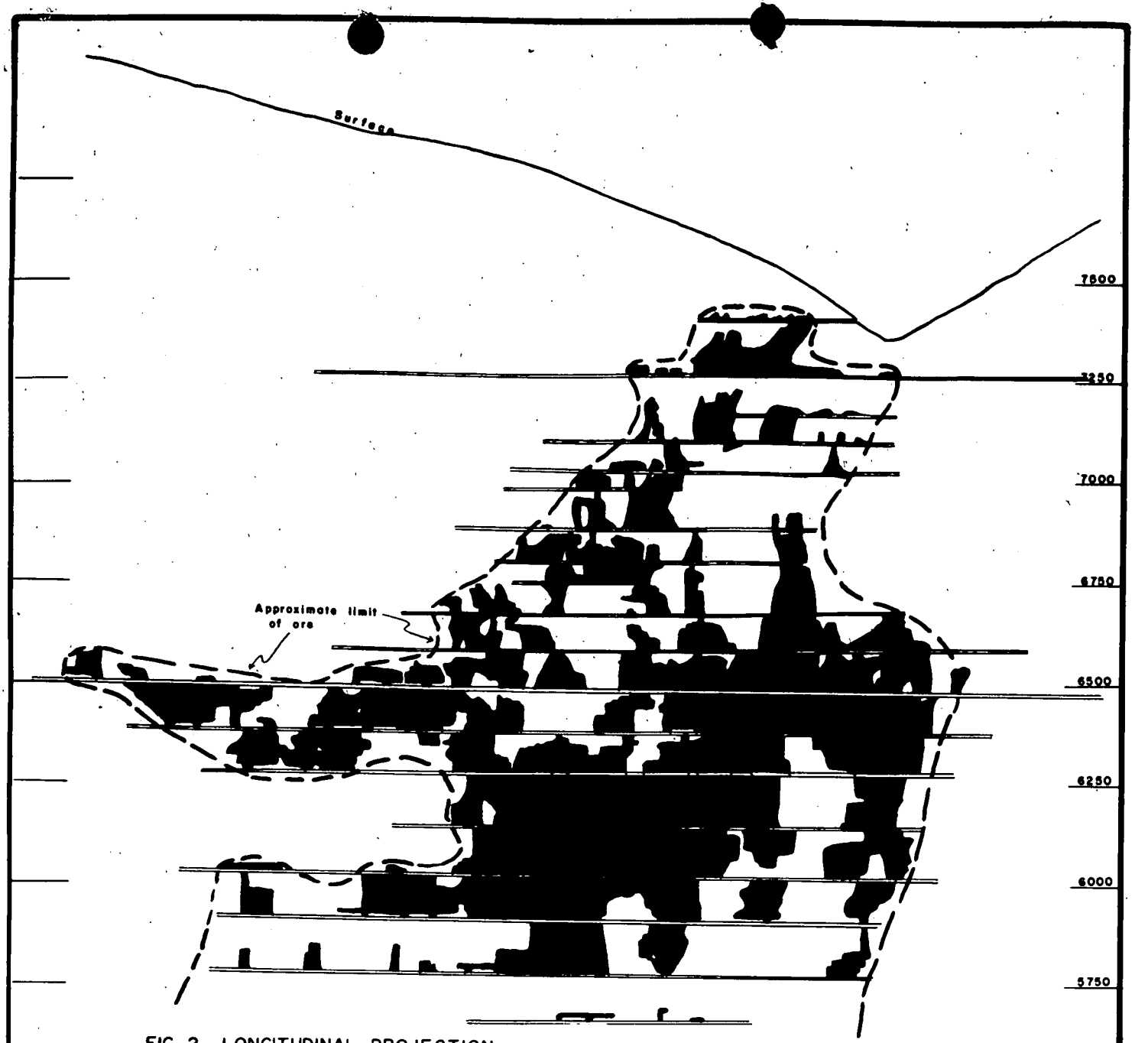

FIG. 2 LONGITUDINAL PROJECTION
SHOWING STOPED AREAS ALONG MAYFLOWER FISSURE
MAYFLOWER MINE

Scale: 0 100 200 400 600 800 1000 feet

U.S. DEPARTMENT THE INTERIOR
GEOLOGICAL SURVEY

FIG. 2 (Overlay for Fig. 1)

CONTOUR MAP OF ZINC IN PARTS PER MILLION (300 P.P.M. BACK GROUND)
GOLD QUEEN AREA, PARK CITY DISTRICT, UTAH

100 0 100 200 FEET

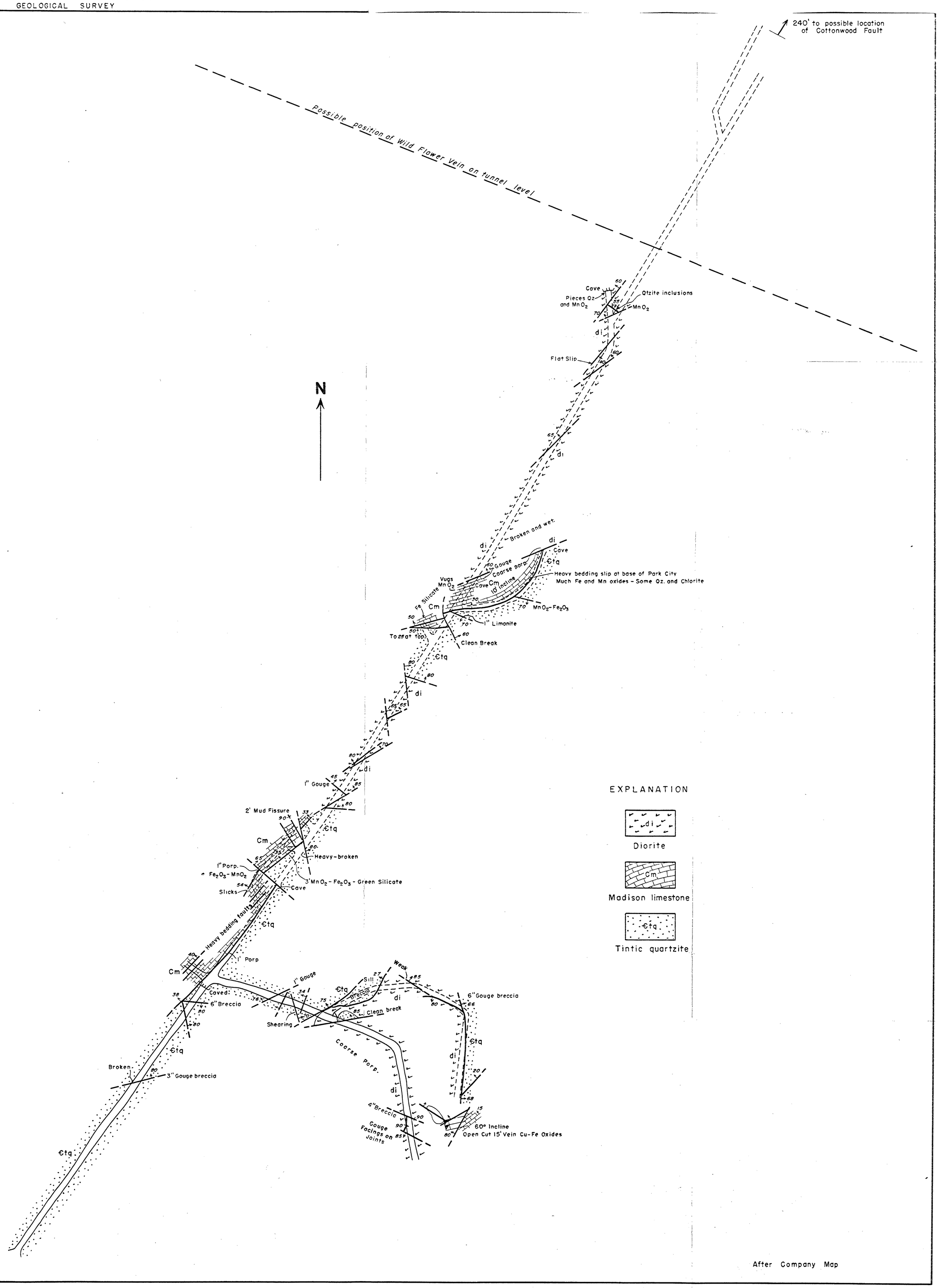

FIG. 3 GOLD QUEEN TUNNEL LEVEL, PARK CITY MINING DISTRICT, UTAH

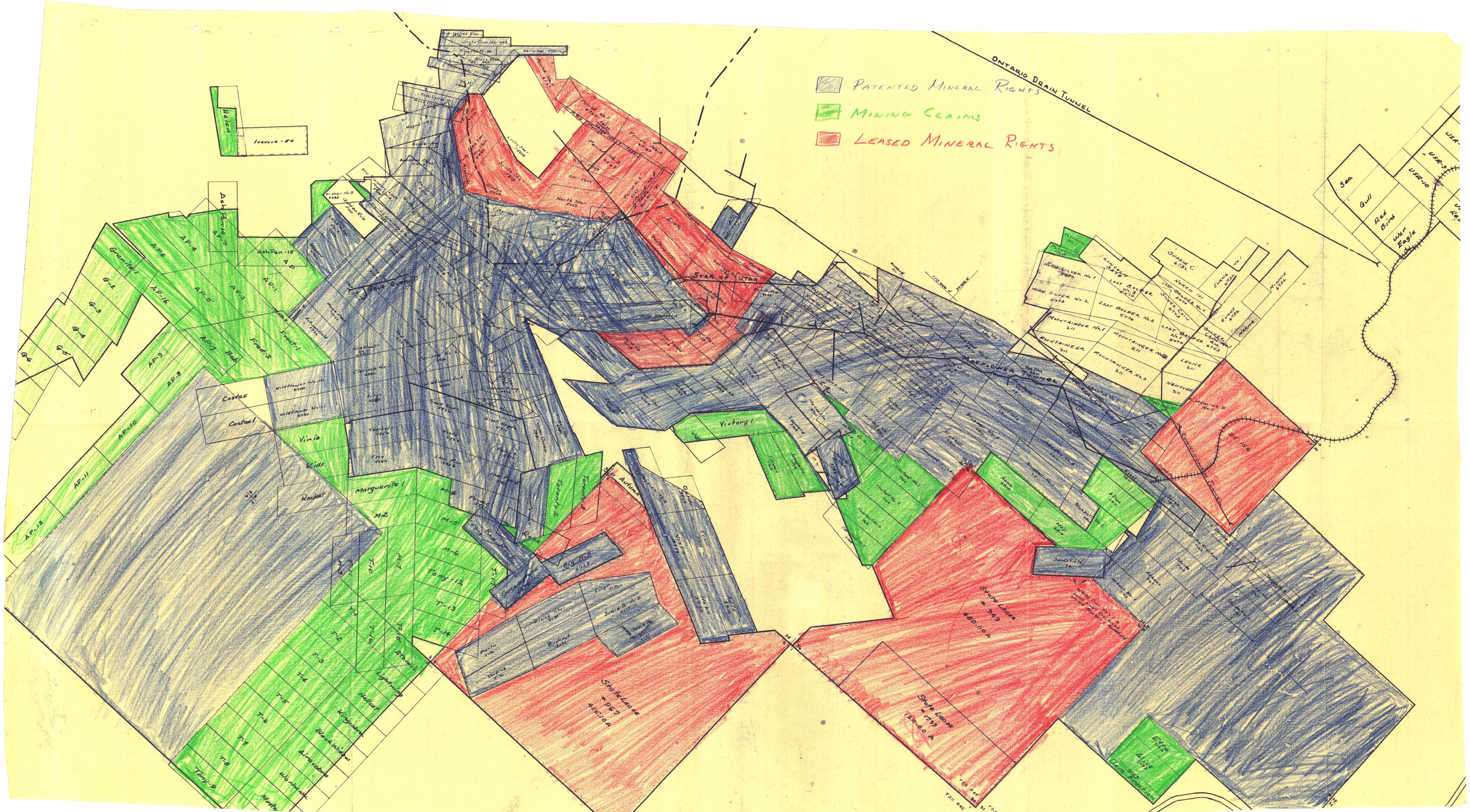
Patented Mineral Rights
Mining Claims
Leased Mineral Rights
Ontario Drain Tunnel
Star of Utah
Victory I
Big Hill
State Lease
State Lease
Sea
Gull
Red Bird
War Eagle
Helen
Ivanva-84
Ash Pan-18
Granite I
Costas
Costas I
Vinie
Kids
Rocket
Marguerite I
Wildflower No-1
Wildflower No-2
Mountaineer No-1
Mountaineer No-2
Mountaineer No-3
Lost Golden No-1
Lost Golden No-2
Horn Silver No-1
Horn Silver No-2
Silver Cup
Leone
Neptune
Sunfield
Eagle Alice

U.S. DEPARTMENT OF INTERIOR
GEOLOGICAL SURVEY

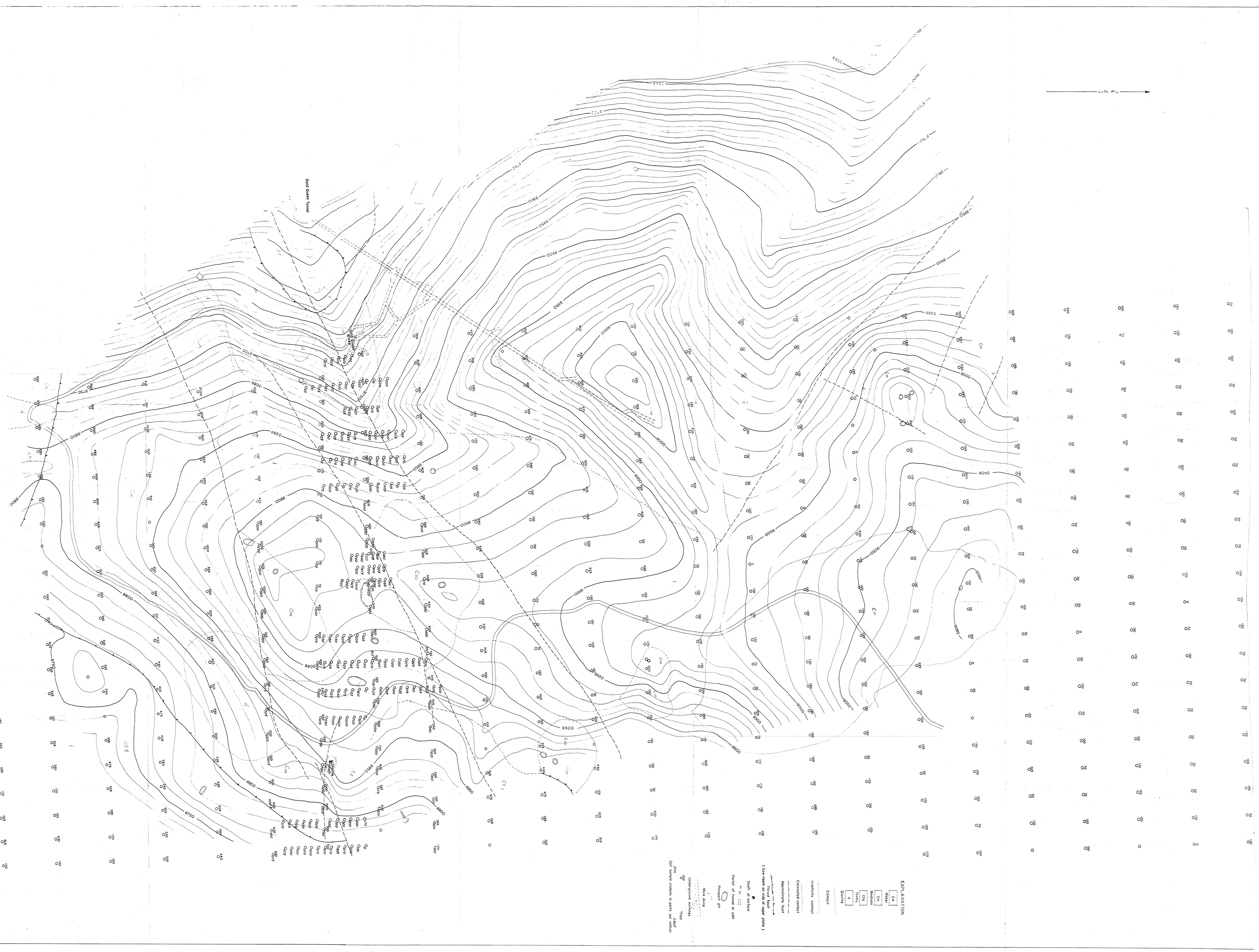

FIGURE 1

GEOLOGIC MAP OF GOLD QUEEN AREA
PARK CITY DISTRICT, UTAH
SHOWING RESULTS OF GEOCHEMICAL SOIL SAMPLING

Scale
0 100 200 300 400 ft
Contour interval 10 ft.

Modified after company maps

Graphic for Amendment requested in key to memo 6/23/77 from Amendment Checklist

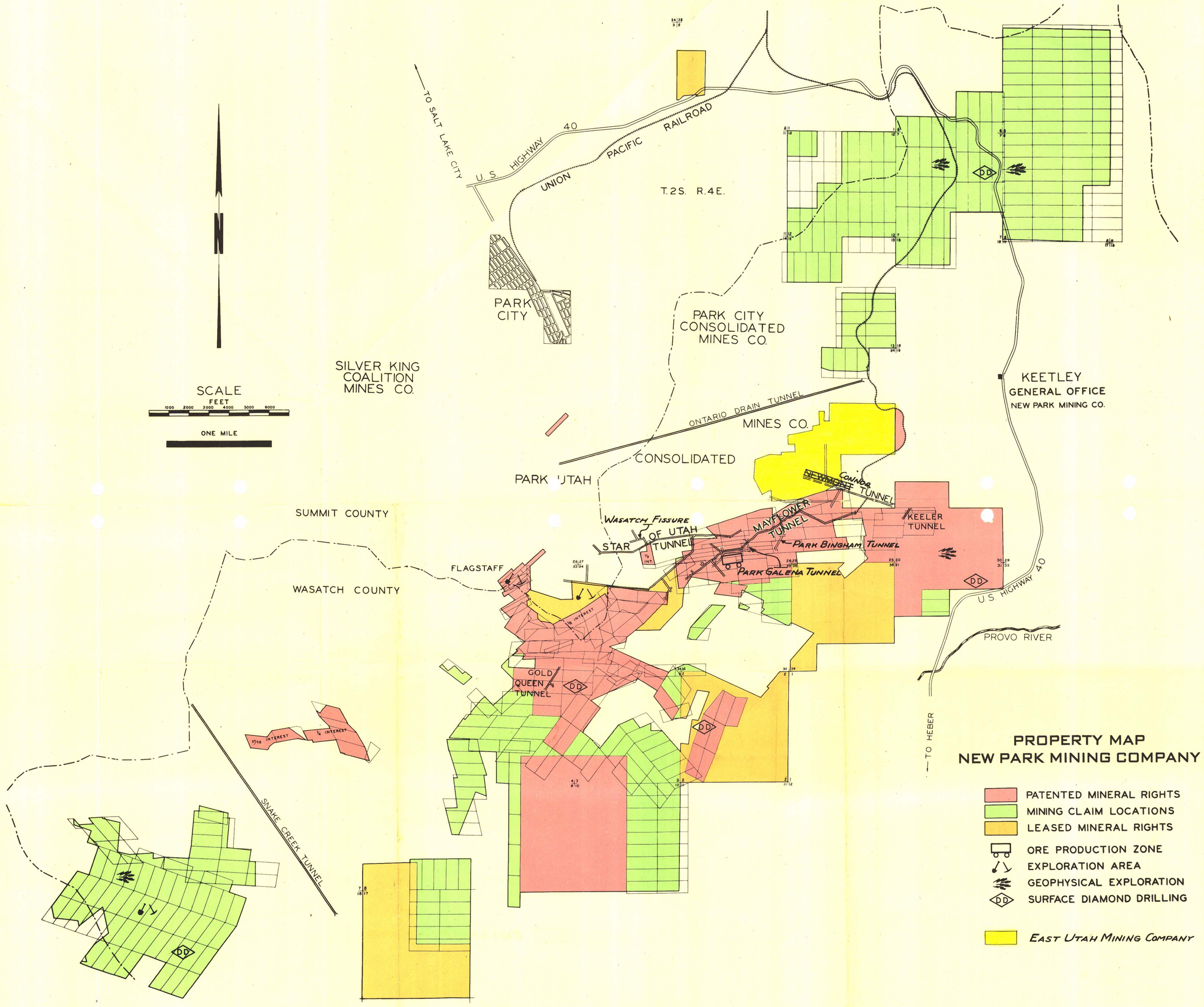
PROPERTY MAP
NEW PARK MINING COMPANY
PATENTED MINERAL RIGHTS
MINING CLAIM LOCATIONS
LEASED MINERAL RIGHTS
ORE PRODUCTION ZONE
EXPLORATION AREA
GEOPHYSICAL EXPLORATION
SURFACE DIAMOND DRILLING
EAST UTAH MINING COMPANY
SCALE
FEET
1000 2000 3000 4000 5000 6000
ONE MILE
N
TO SALT LAKE CITY
U.S. HIGHWAY 40
UNION PACIFIC RAILROAD
T.2S. R.4E.
PARK CITY
PARK CITY CONSOLIDATED MINES CO.
SILVER KING COALITION MINES CO.
KEETLEY
GENERAL OFFICE
NEW PARK MINING CO.
ONTARIO DRAIN TUNNEL
PARK CONSOLIDATED MINES CO.
UTAH
SUMMIT COUNTY
WASATCH COUNTY
FLAGSTAFF
WASATCH FISSURE
STAR OF UTAH TUNNEL
MAYFLOWER TUNNEL
CONNOR TUNNEL
KEELER TUNNEL
PARK BINGHAM TUNNEL
PARK GALENA TUNNEL
GOLD QUEEN TUNNEL
SNAKE CREEK TUNNEL
PROVO RIVER
TO HEBER
U.S. HIGHWAY 40
DD

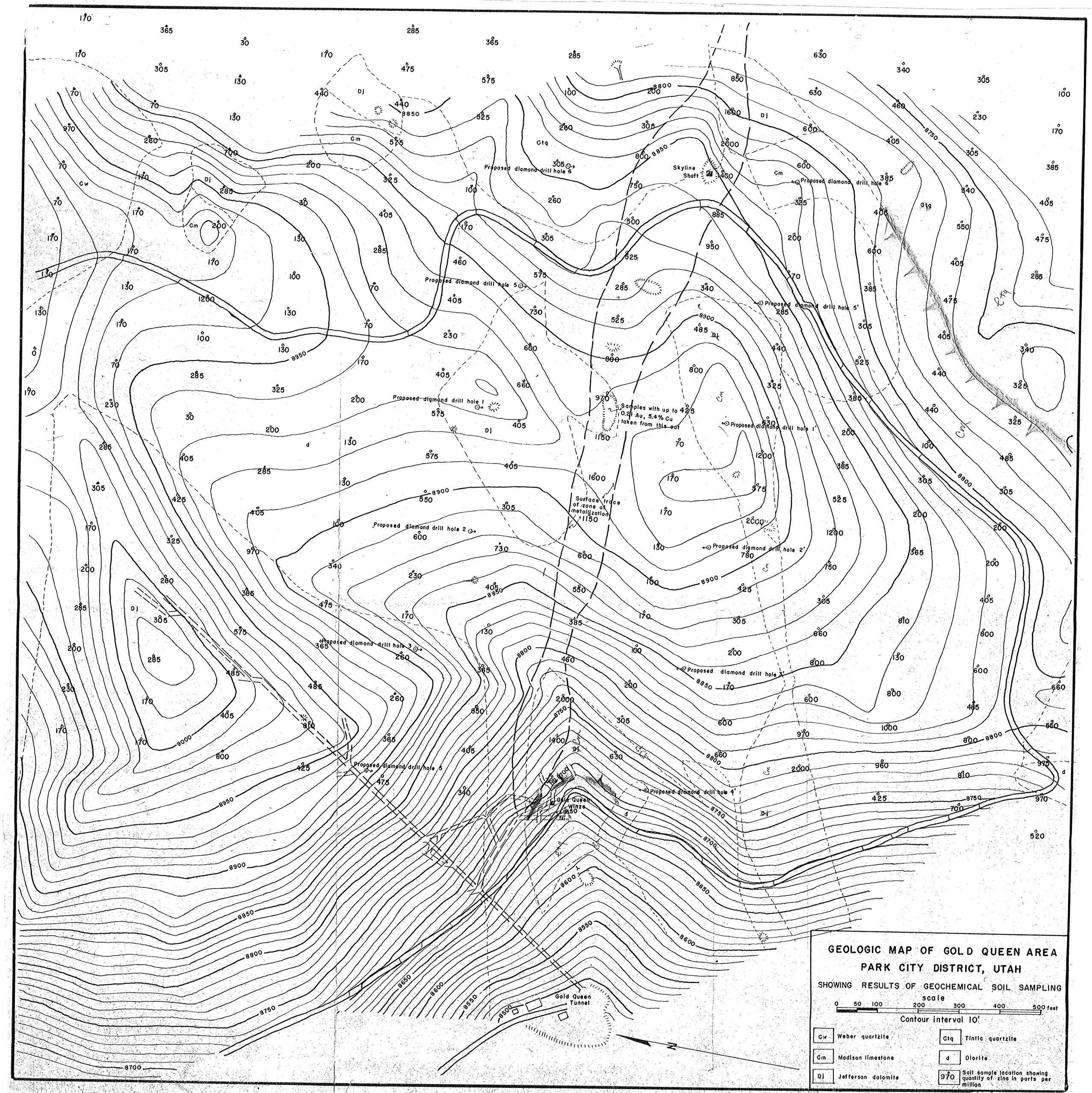
GEOLOGIC MAP OF GOLD QUEEN AREA
PARK CITY DISTRICT, UTAH
SHOWING RESULTS OF GEOCHEMICAL SOIL SAMPLING
scale
0 50 100 200 300 400 500 feet
Contour interval 10'
Gw Weber quartzite
Gm Madison limestone
Dj Jefferson dolomite
Gtq Tintic quartzite
d Diorite
970 Soil sample location showing quantity of zinc in parts per million
Proposed diamond drill hole 1
Proposed diamond drill hole 2
Proposed diamond drill hole 3
Proposed diamond drill hole 4
Proposed diamond drill hole 5
Proposed diamond drill hole 6
Proposed diamond drill hole 1'
Proposed diamond drill hole 2'
Proposed diamond drill hole 3'
Proposed diamond drill hole 4'
Proposed diamond drill hole 5'
Proposed diamond drill hole 6'
Samples with up to 4.25 oz Au, 5.4% Cu taken from this cut
Surface trace of zone of metallization
Skyline Shaft
Gold Queen Winze
Gold Queen Tunnel

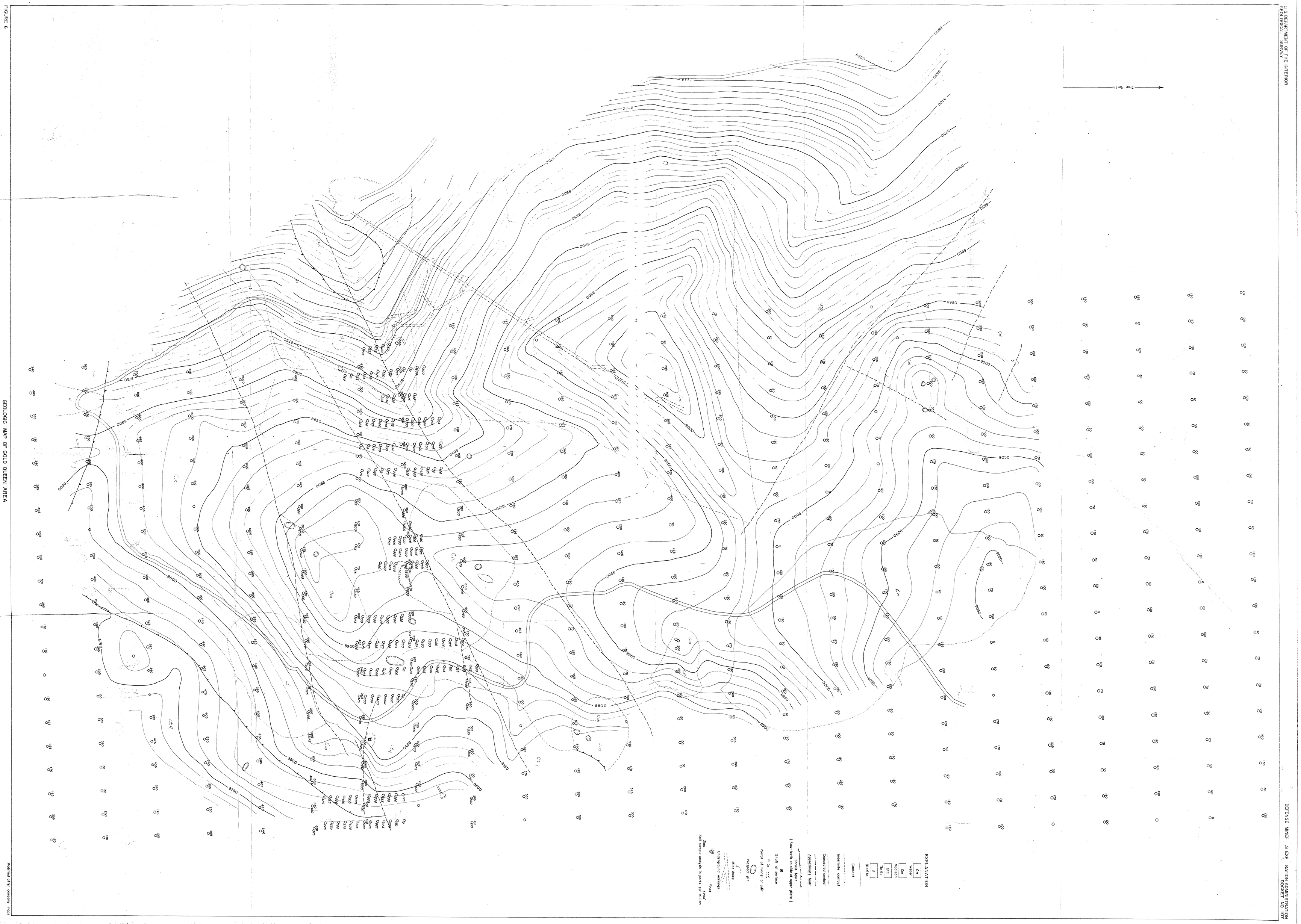

FIGURE 6

GEOLOGIC MAP OF GOLD QUEEN AREA
PARK CITY DISTRICT, UTAH
SHOWING RESULTS OF GEOCHEMICAL SOIL SAMPLING

0 100 200 300ft
Scale

Contour interval 50 ft

Modified after company maps

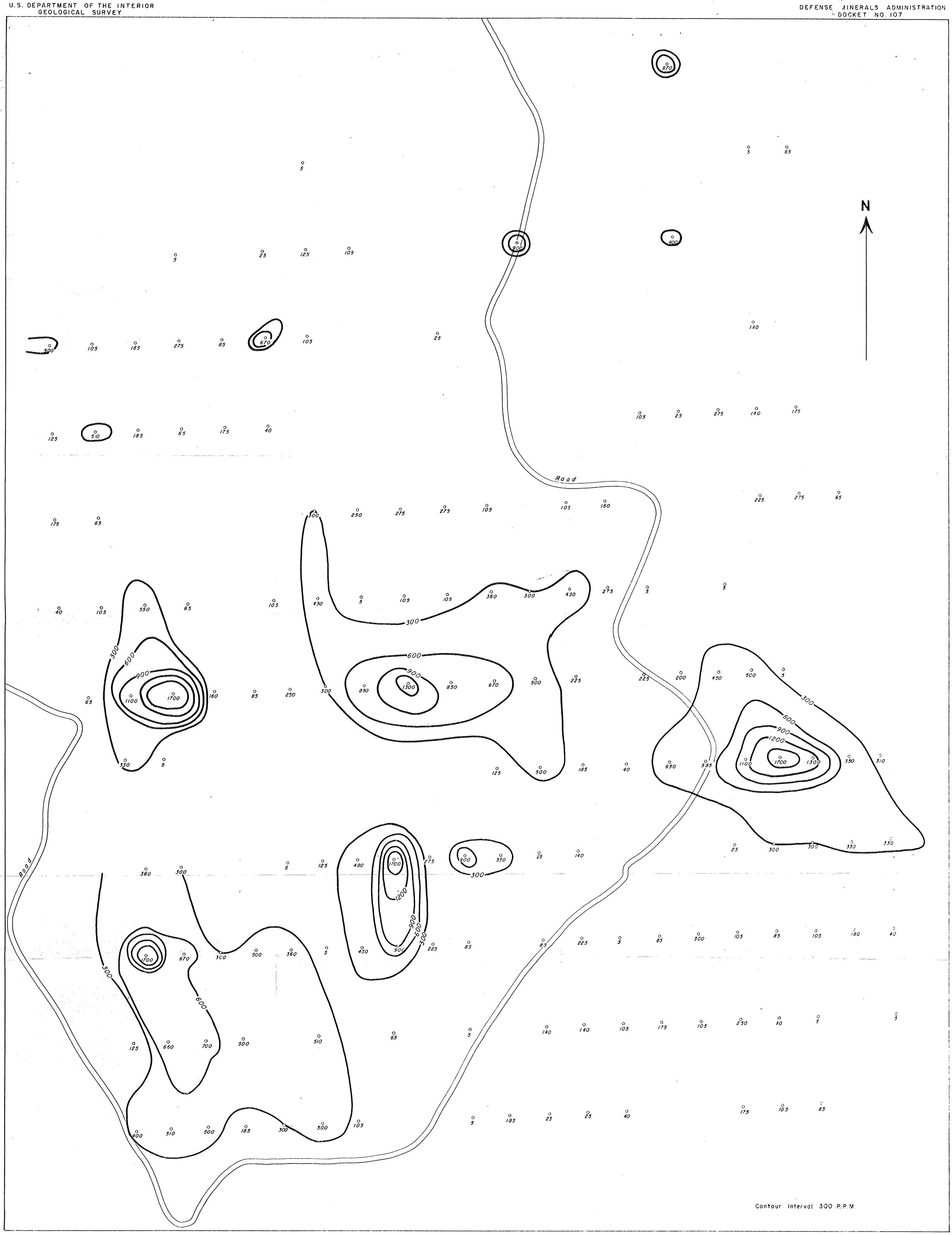

FIG. 7 (Overlay for Fig. 6)

CONTOUR MAP OF ZINC IN PARTS PER MILLION (300 P.P.M. BACK GROUND)
GOLD QUEEN AREA, PARK CITY DISTRICT, UTAH

100 0 100 200 FEET

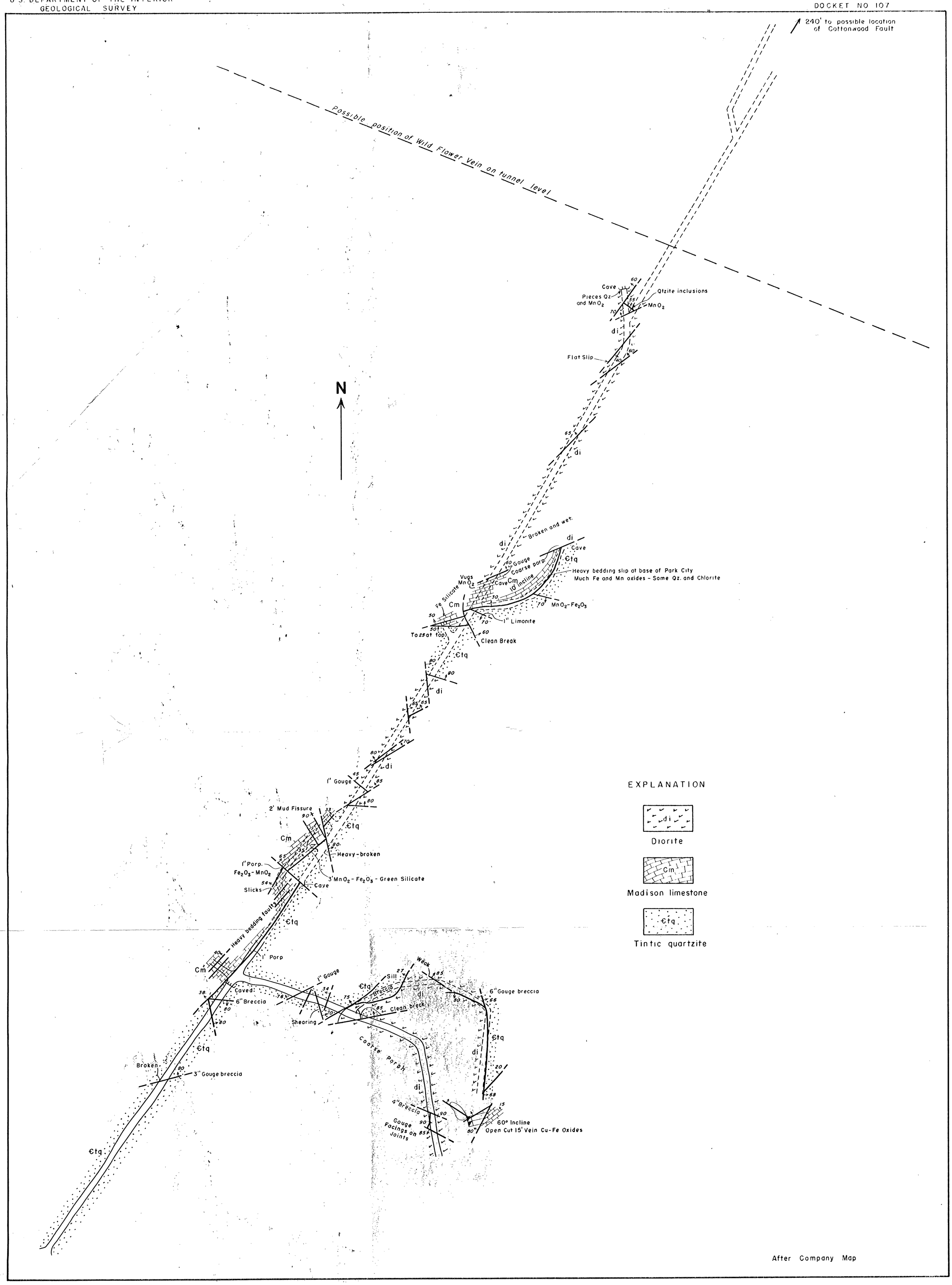

FIG. 8

GOLD QUEEN TUNNEL LEVEL, PARK CITY MINING DISTRICT, UTAH

50 0 50 100 FEET

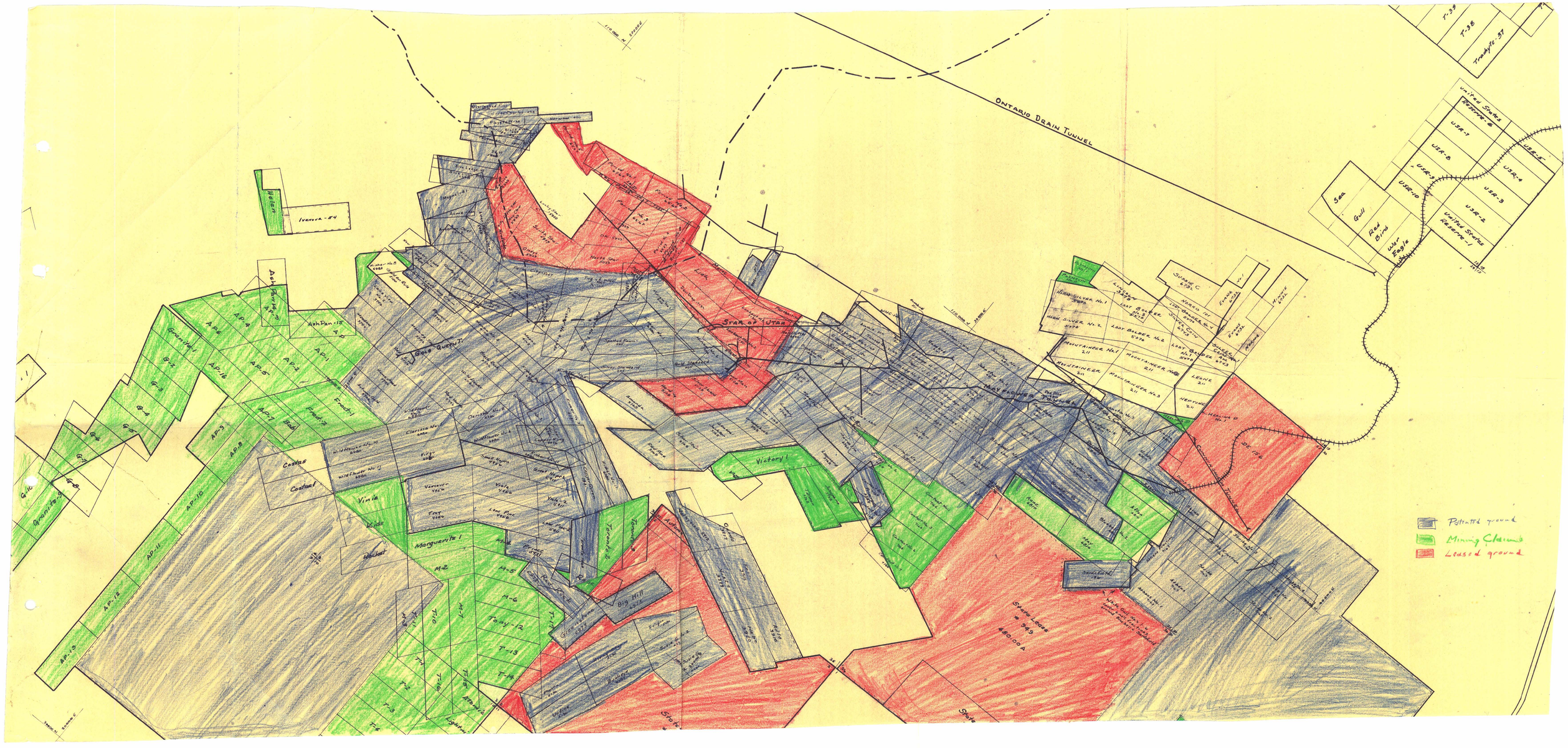
Ontario Drain Tunnel
Star of Utah
Victory I
Marguerite I
Granite I
Ivanova-24
Helen
Ash Pan-13
Coal Quarry
Costas
Coal
Vista
Kids
Robert
Tony-12
Big Hill
Rock Rose
Greenstone
Clarissa No. 1
Wildhouse No. 11
Vancouver
Tony
Viola
Low Rye
Small Hopes
Great Hopes
Mary Blaine
Lost Silver No. 1
Lost Silver No. 2
Lost Silver No. 3
Lost Silver No. 4
Lost Silver No. 5
Lost Silver No. 6
Lost Silver No. 7
Lost Silver No. 8
Lost Silver No. 9
Lost Silver No. 10
High Silver No. 1
High Silver No. 2
Mountaineer No. 1
Mountaineer No. 2
Mountaineer No. 3
Mountaineer No. 4
Leone
Neptune
Silver City
Silver C
Eureka
Minnie
Hercules
Hercules D No. 1
Alpha
Alpha No. 1
Alpha No. 2
Alpha No. 3
Alpha No. 4
Alpha No. 5
Alpha No. 6
Alpha No. 7
Alpha No. 8
Alpha No. 9
Alpha No. 10
Alpha No. 11
Alpha No. 12
Alpha No. 13
Alpha No. 14
Alpha No. 15
Alpha No. 16
Alpha No. 17
Alpha No. 18
Alpha No. 19
Alpha No. 20
Alpha No. 21
Alpha No. 22
Alpha No. 23
Alpha No. 24
Alpha No. 25
Alpha No. 26
Alpha No. 27
Alpha No. 28
Alpha No. 29
Alpha No. 30
State Leases
State
Sea Gull
Red Bird
War Eagle
United States Reserve-1
United States Reserve-2
USR-1
USR-2
USR-3
USR-4
USR-5
USR-6
USR-7
USR-8
USR-9
USR-10
T-38
T-39
Trachyte-37
Patented ground
Mining Claims
Leased ground

U.S. DEPARTMENT OF THE INTERIOR
GEOLOGICAL SURVEY

DEFENSE MINERALS ADMINISTRATION
DOCKET NO. 107

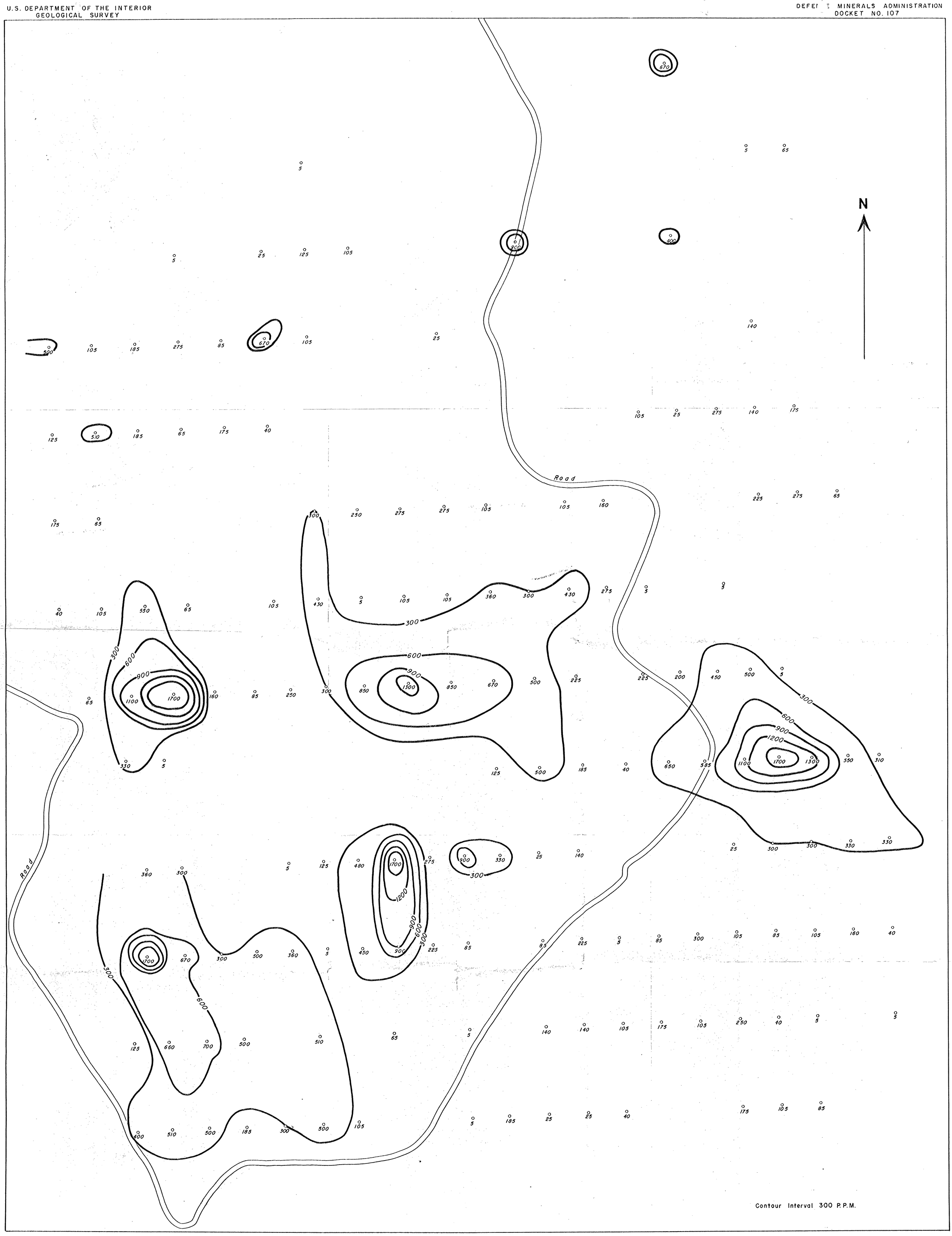

FIG. 2 (Overlay for Fig. 1)

CONTOUR MAP OF ZINC IN PARTS PER MILLION (300 P.P.M. BACK GROUND)
GOLD QUEEN AREA, PARK CITY DISTRICT, UTAH

100 0 100 200 FEET



After company section

FIG. 5

LONGITUDINAL PROJECTION
SHOWING STOPED AREAS ALONG MAYFLOWER FISSURE
MAYFLOWER MINE, WASATCH COUNTY, UTAH

0 — 600 ft.
Scale

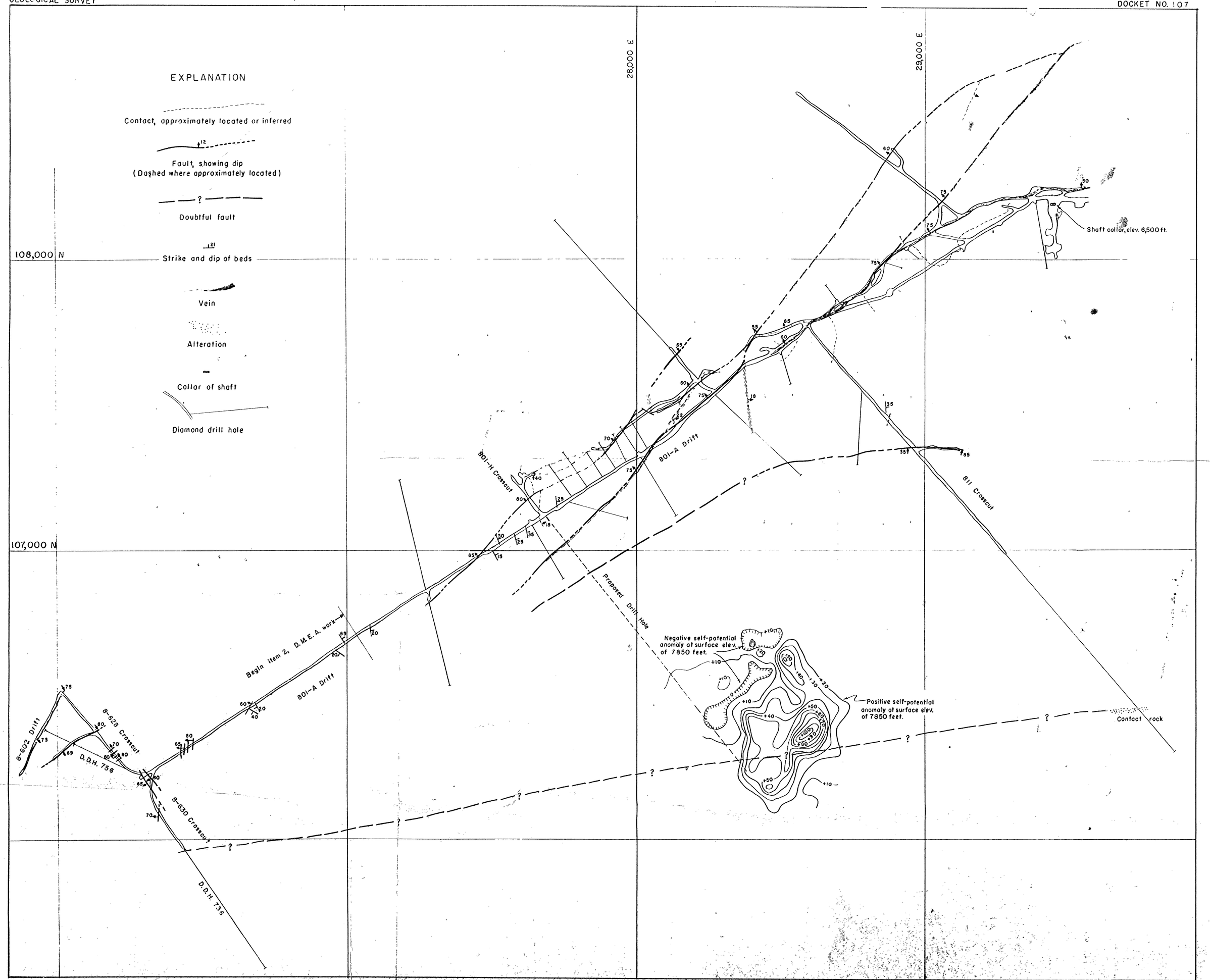

FIG. 3a

HORIZONTAL SECTION AT TUNNEL (800) LEVEL
MAYFLOWER MINE, NEW PARK MINING COMPANY
WASATCH COUNTY, UTAH

0 200 400 600 ft.
Scale
Contour interval = 10 millivolts

After company maps, Feb. 1954

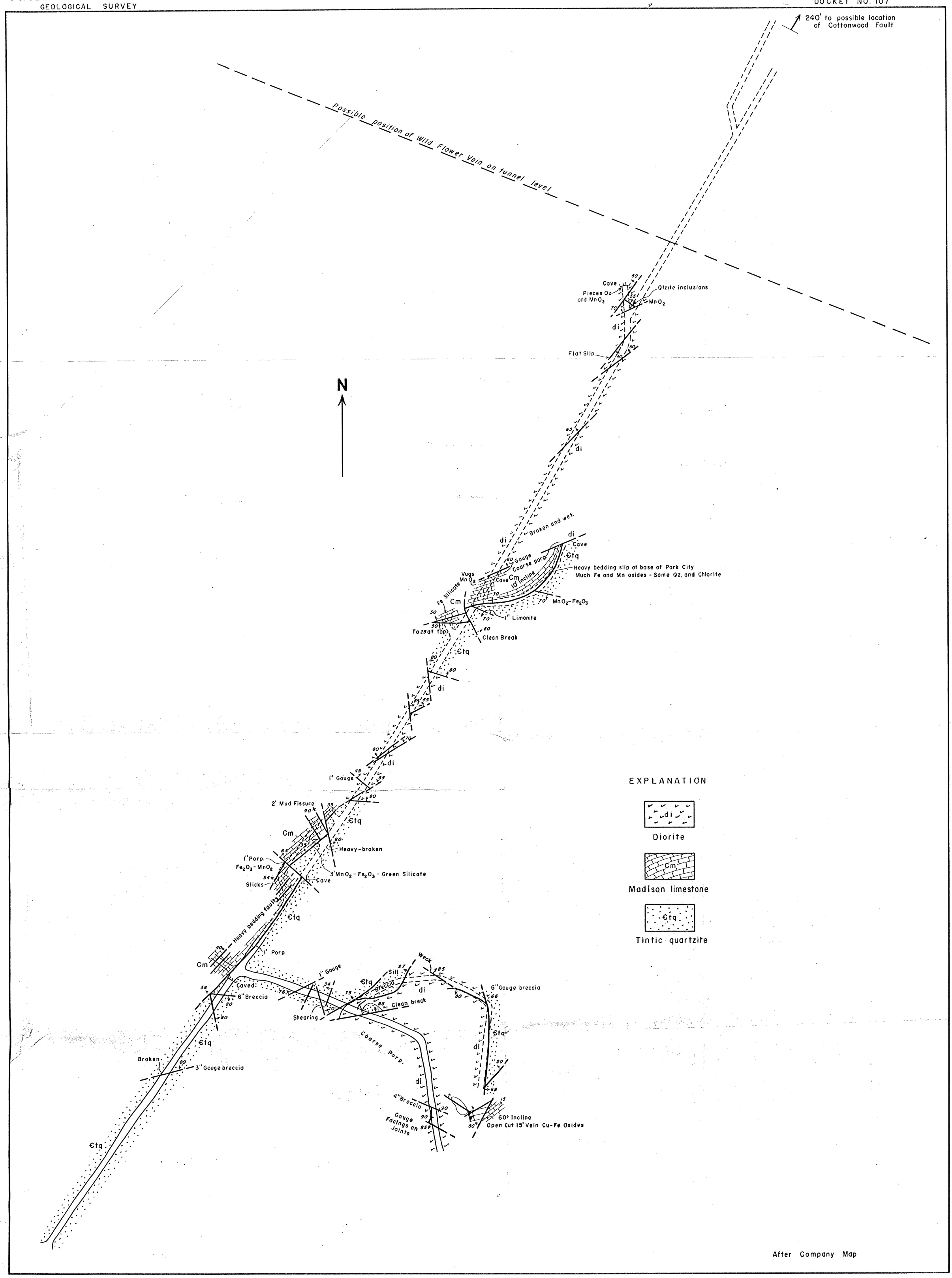

FIG. 3

GOLD QUEEN TUNNEL LEVEL, PARK CITY MINING DISTRICT, UTAH

50 0 50 100 FEET

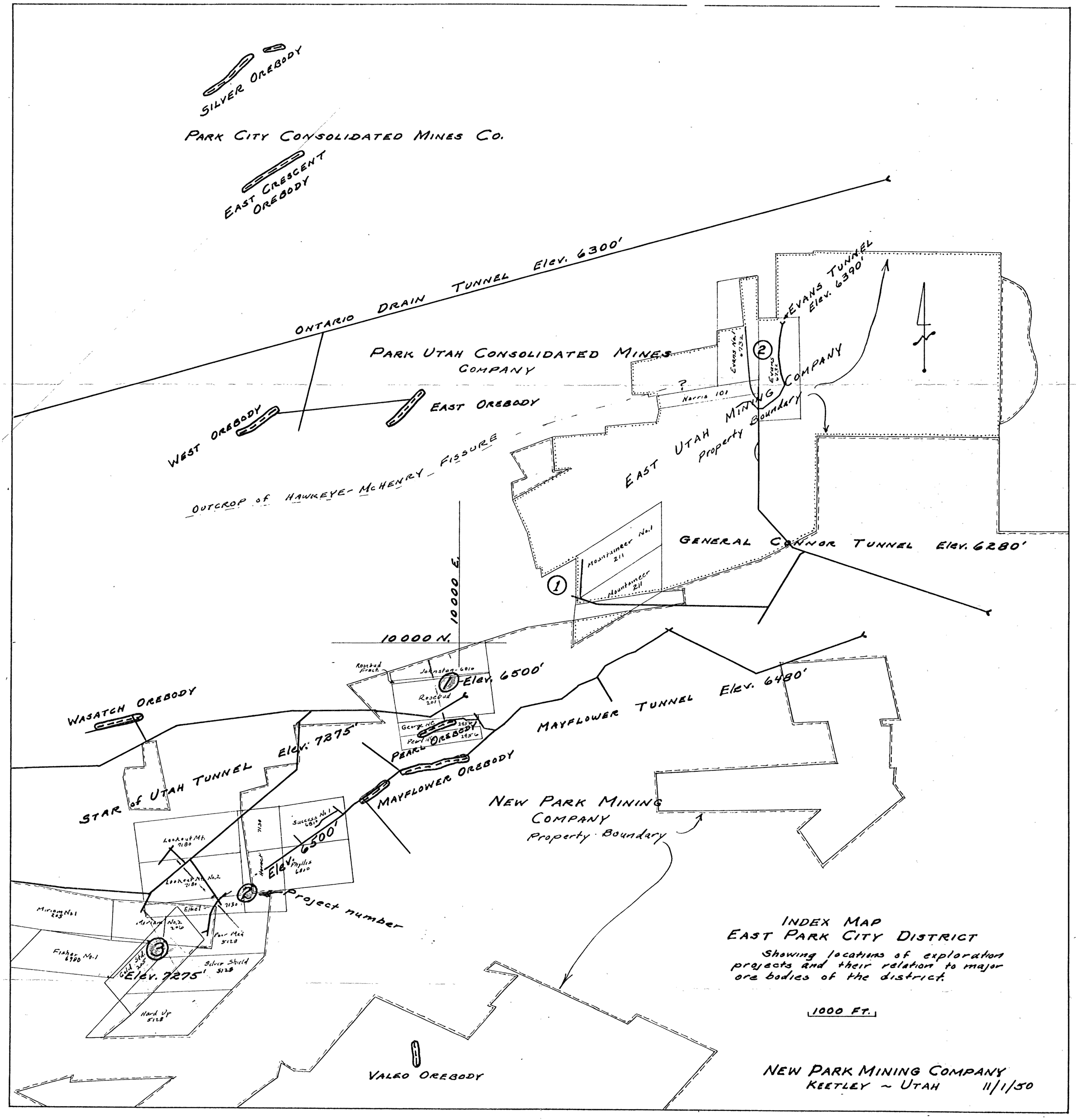

INDEX MAP
EAST PARK CITY DISTRICT
Showing locations of exploration projects and their relation to major ore bodies of the district.

NEW PARK MINING COMPANY
KEETLEY ~ UTAH 11/1/50

INTRODUCTORY - SHEET 2

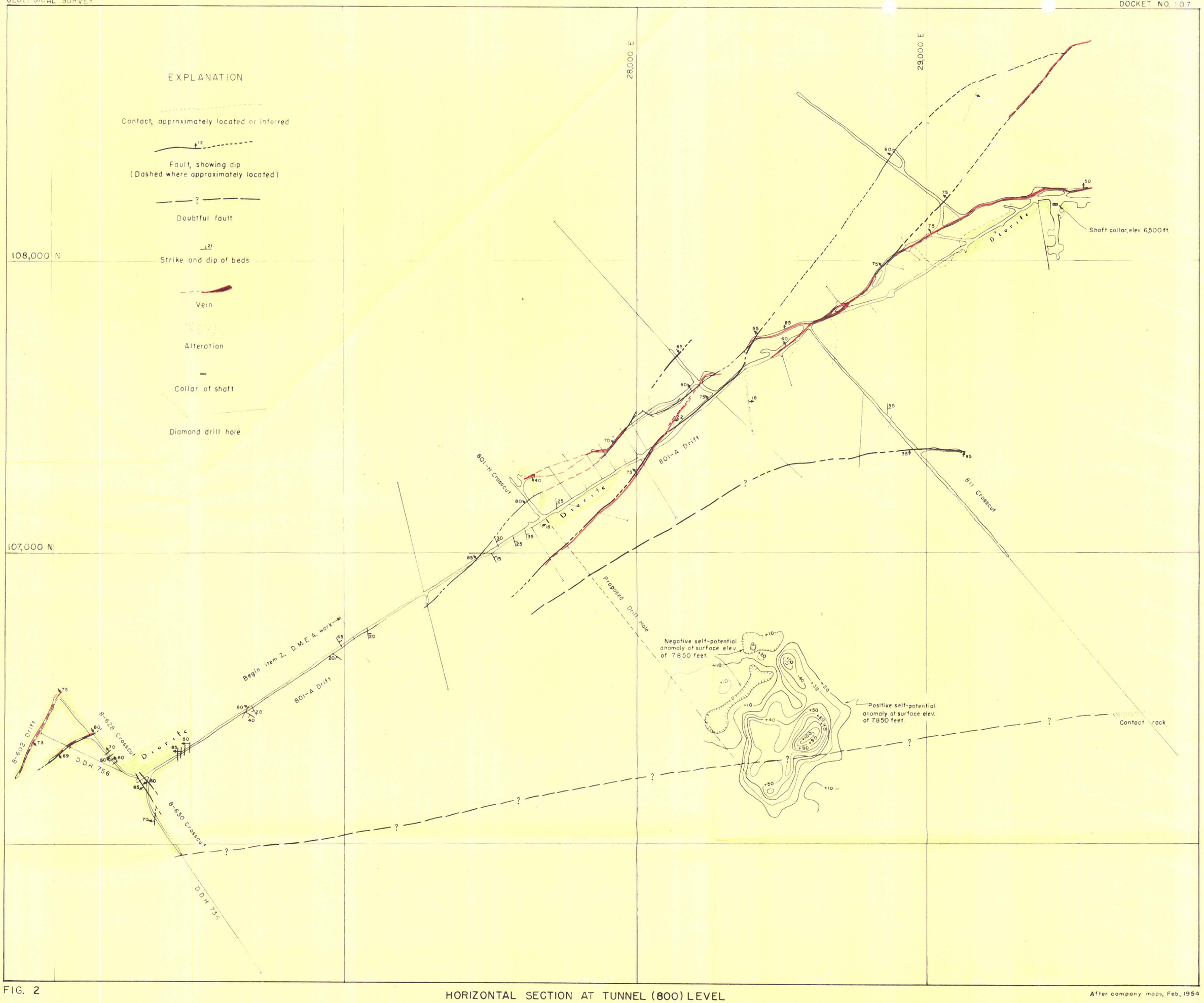

FIG. 2

HORIZONTAL SECTION AT TUNNEL (800) LEVEL
MAYFLOWER MINE, NEW PARK MINING COMPANY
WASATCH COUNTY, UTAH

0 200 400 600 ft.
Scale

Contour interval=10 millivolts

After company maps, Feb, 1954

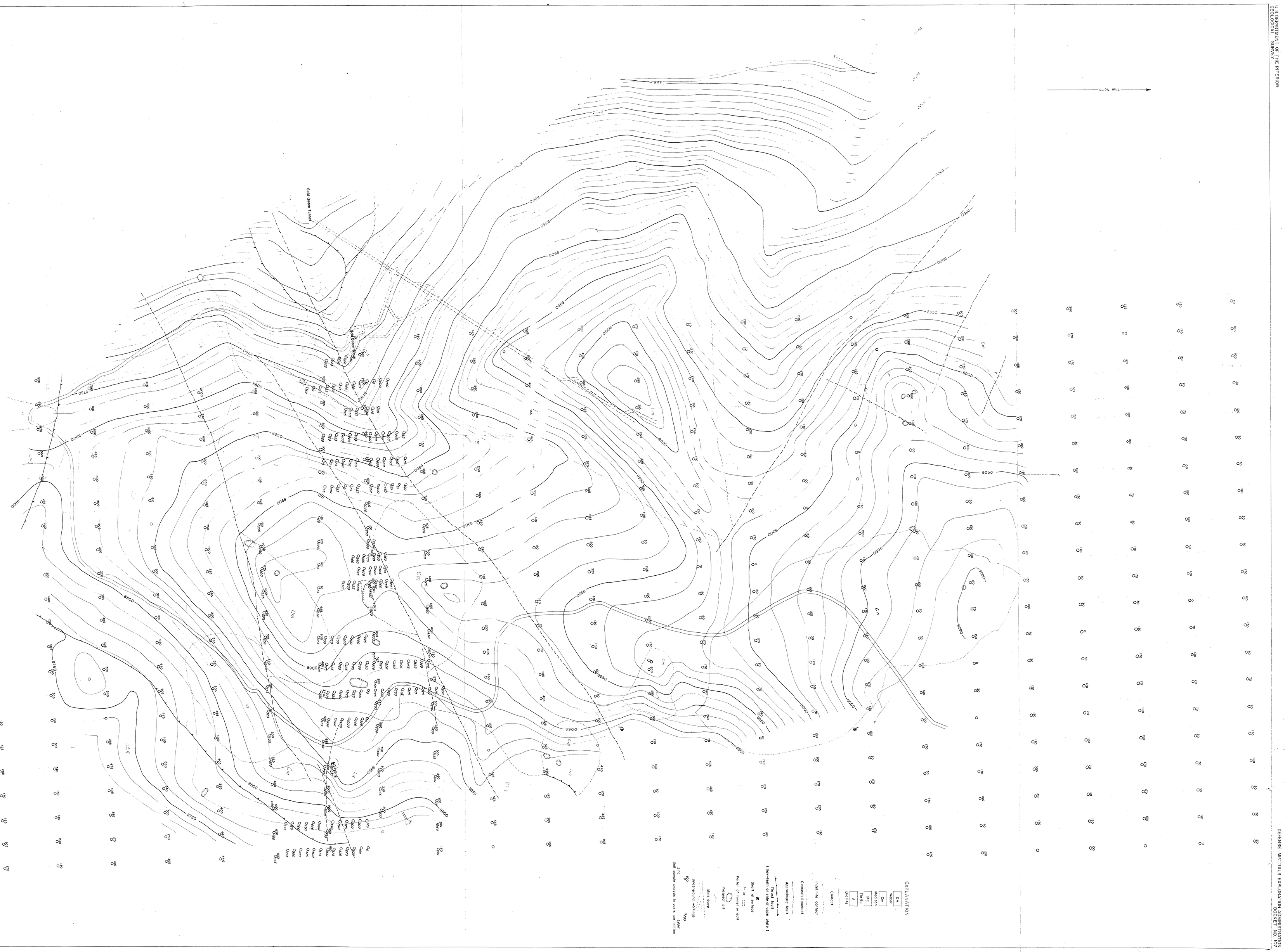

FIGURE 1

GEOLOGIC MAP OF GOLD QUEEN AREA
PARK CITY DISTRICT, UTAH
SHOWING RESULTS OF GEOCHEMICAL SOIL SAMPLING

0 100 200 300 FEET
Scale
Contour interval 10 ft

Modified after company maps

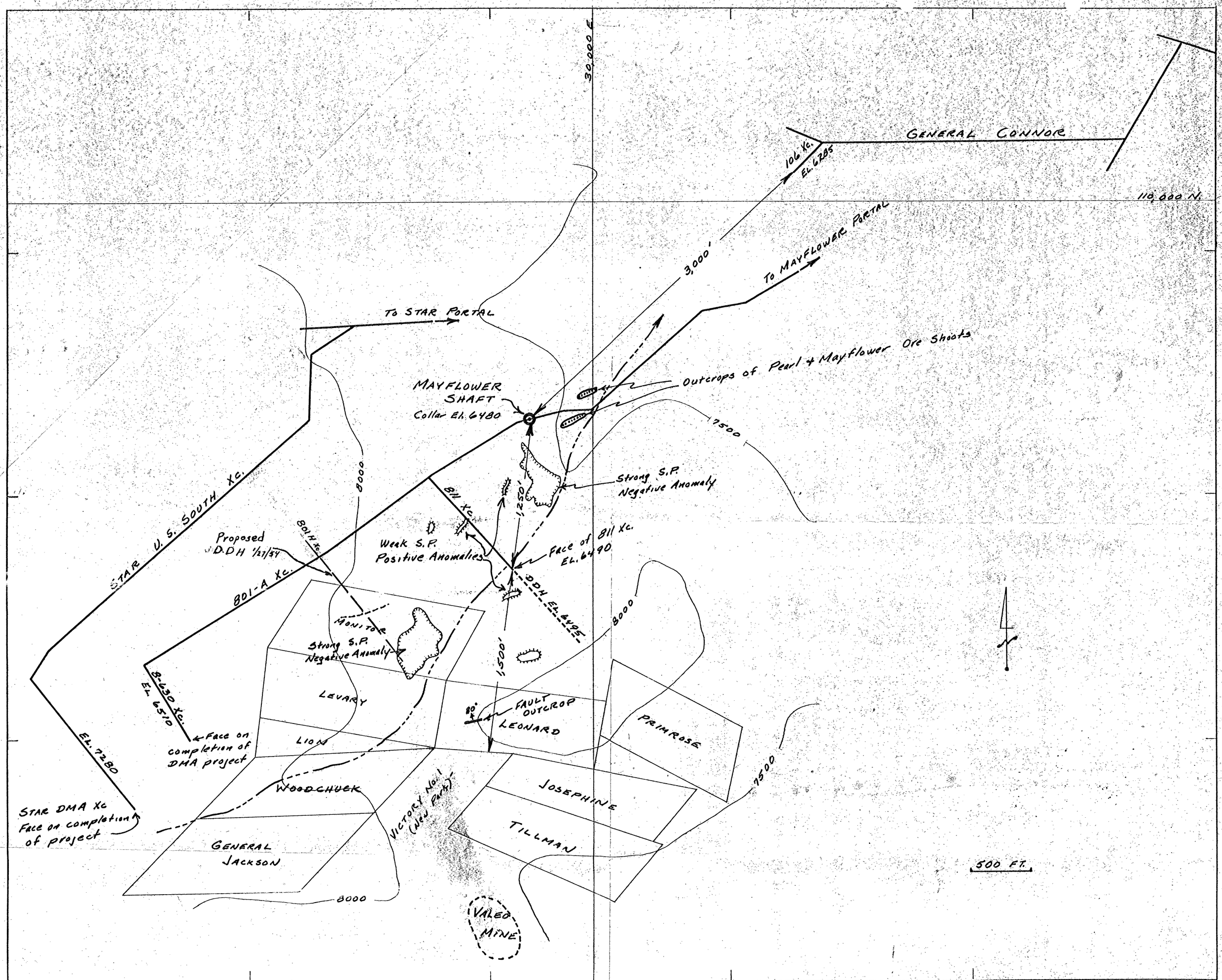

	DATE 3/26/52	SECTION	PLAN COMPOSITE: SURFACE, CONNOR, MAYFLOWER, STAR.
	BY RCG	LOOKING	SCALE 1" = 500'

PLACE LEVARY CLAIM GROUP
NEW PARK MINING COMPANY
KEETLEY, UTAH FILE NO. B-15

SALT LAKE BLUE IMPERIAL