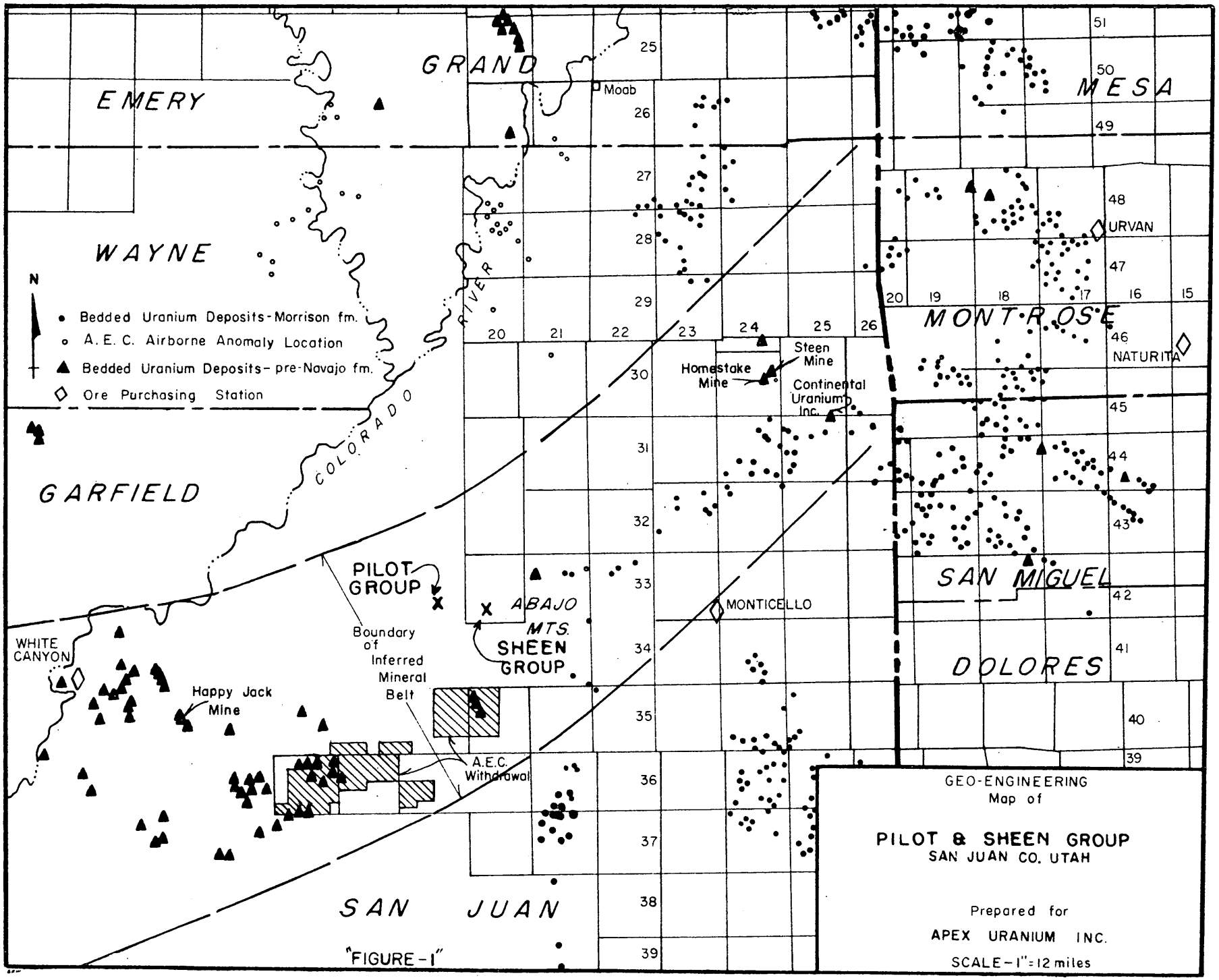
GRAND
EMERY
WAYNE
GARFIELD
SAN JUAN
MESA
MONTROSE
SAN MIGUEL
DOLORES
Moab
URVAN
NATURITA
MONTICELLO
COLORADO RIVER
N
Bedded Uranium Deposits-Morrison fm.
A. E. C. Airborne Anomaly Location
Bedded Uranium Deposits- pre-Navajo fm.
Ore Purchasing Station
Steen Mine
Homestake Mine
Continental Uranium Inc.
PILOT GROUP
ABAJO MTS.
SHEEN GROUP
Boundary of Inferred Mineral Belt
A.E.C. Withdrawal
WHITE CANYON
Happy Jack Mine
GEO-ENGINEERING
Map of
PILOT & SHEEN GROUP
SAN JUAN CO. UTAH
Prepared for
APEX URANIUM INC.
SCALE-1"=12 miles

"FIGURE-1"

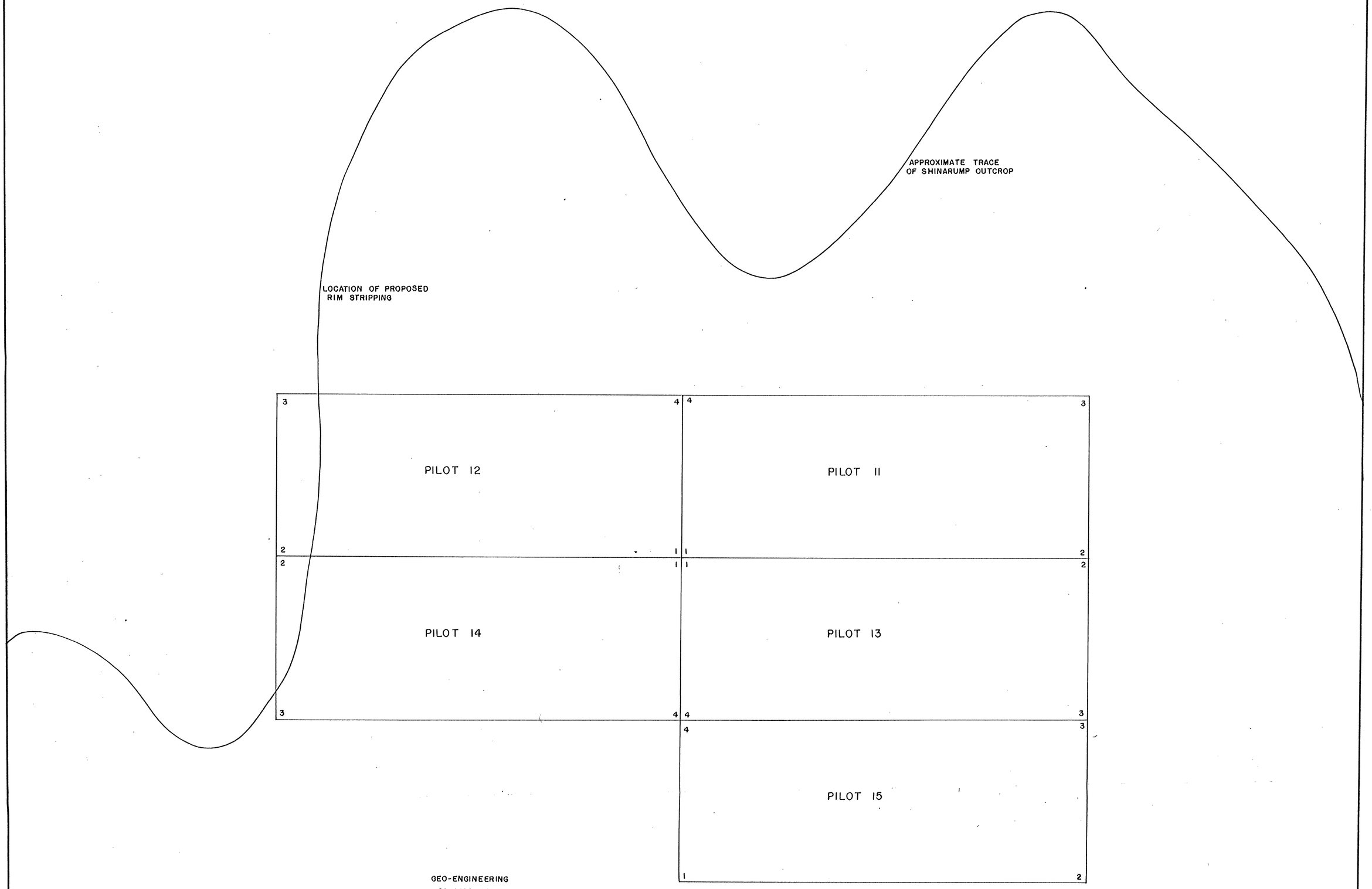

COR. 2, PILOT 15 IS APPROX.
3,872' NORTH AND 9,030' WEST
OF THE N.W. COR. SEC. 31, T33S.,
R20E., S.L.M.

GEO-ENGINEERING
CLAIM MAP

PILOT GROUP

11-15
SAN JUAN COUNTY,
UTAH

SCALE — 1" = 200 FEET

PREPARED FOR
APEX URANIUM INC.
D.M.E.A. APPLICATION

PLATE 1

N

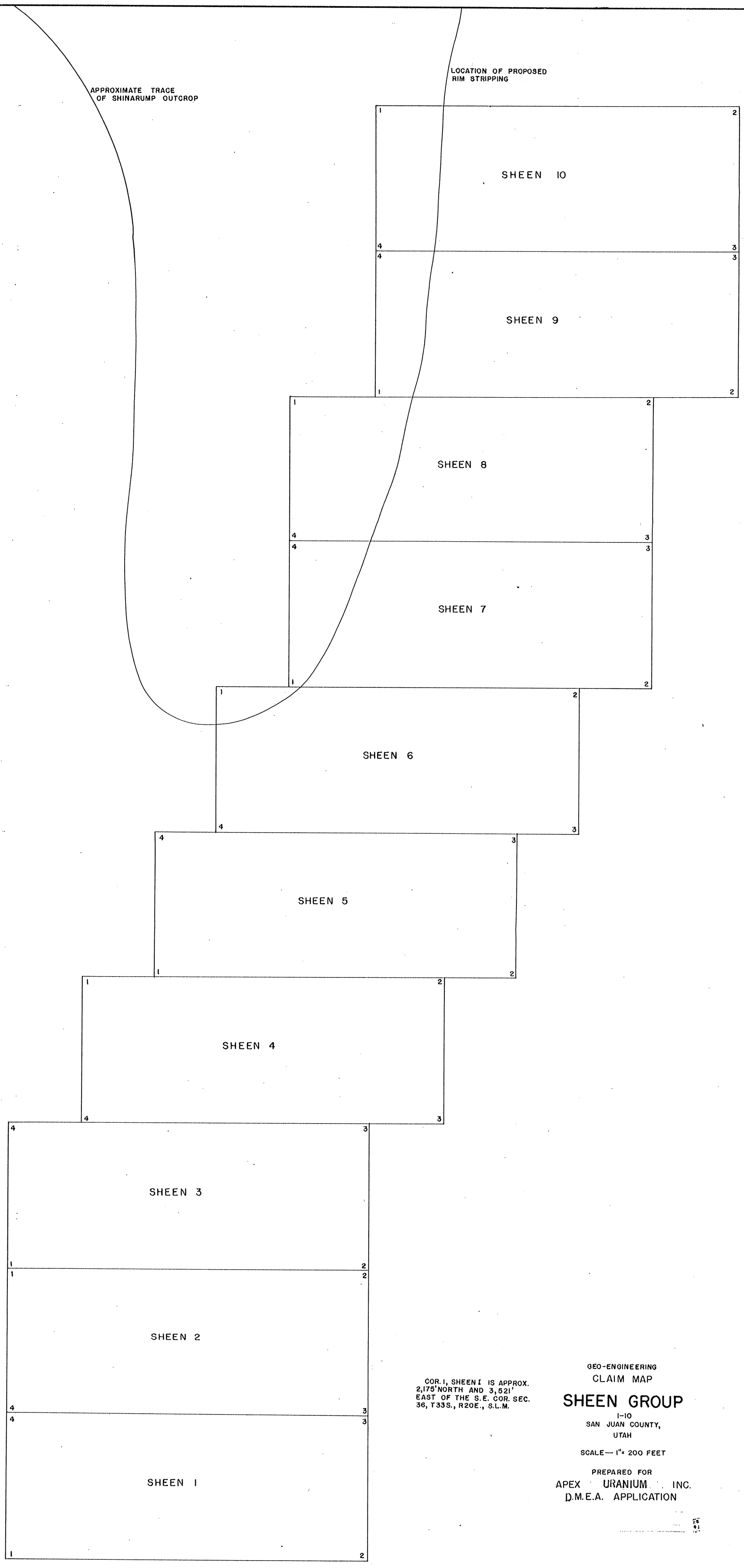

COR. 1, SHEEN I IS APPROX. 2,175' NORTH AND 3,521' EAST OF THE S.E. COR. SEC. 36, T33S., R20E., S.L.M.

GEO-ENGINEERING

CLAIM MAP

SHEEN GROUP

1-10

SAN JUAN COUNTY, UTAH

SCALE— 1" = 200 FEET

PREPARED FOR

APEX URANIUM INC.

D.M.E.A. APPLICATION

PLATE 2

N