TO ACCOMPANY REPORT TO DMEA - UTAH PREMIER URANIUM CO. INC.

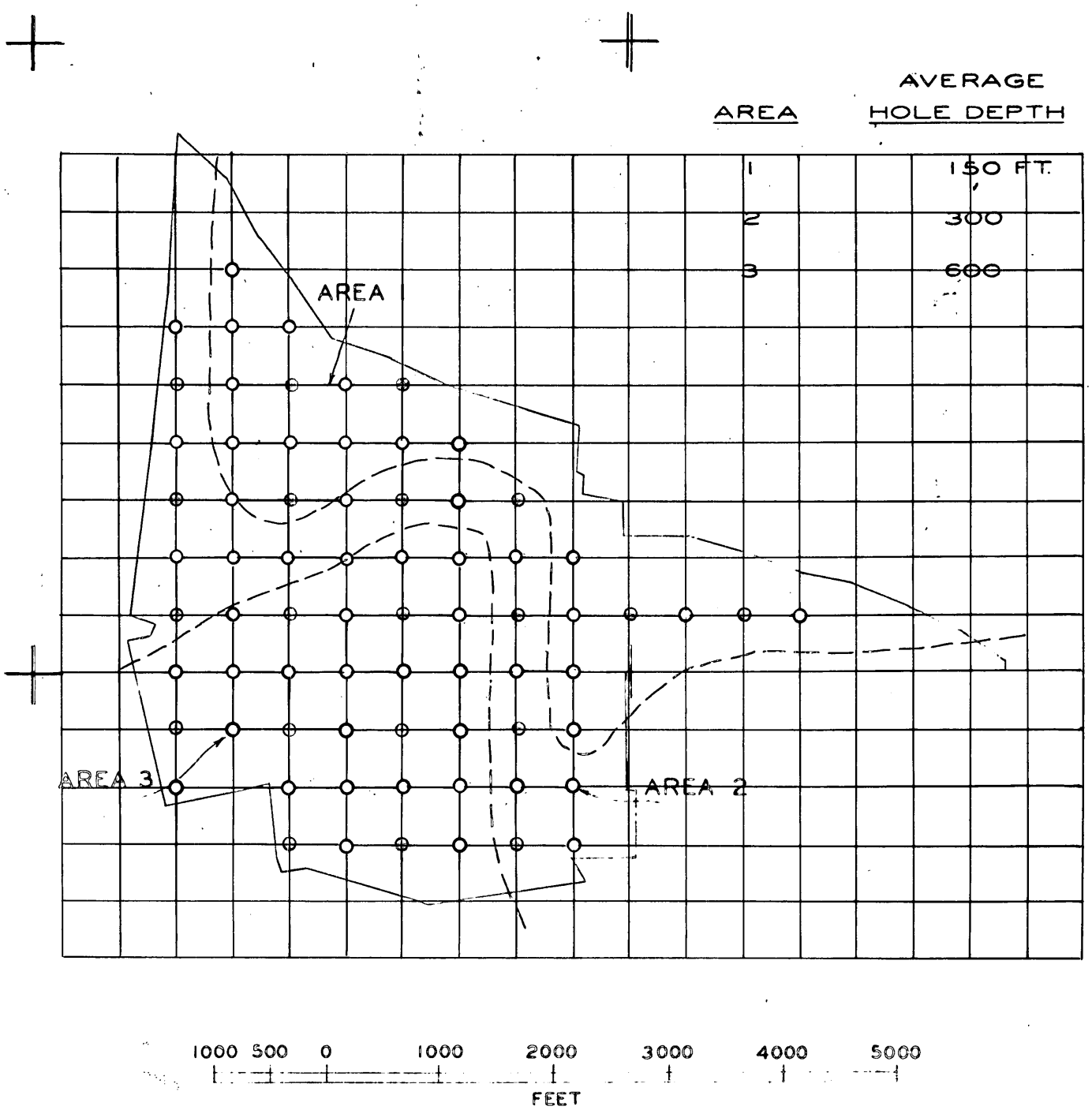

PHASE 2 - POSSIBLE HOLES ON 500-FOOT GRID SPACING

PLATE 1 - POSSIBLE HOLES ON 1000-FOOT GRID SPACING. PHASE 1

DEC 2 10 27 AM '54

ARVILLA E. WARNER
RECORDER, SAN JUAN COUNTY
BY

L 9145

~~NOTICE OF WITHD~~RAWAL OF APPLICATION FOR URANIUM MINING LEASE MADE PURSUANT TO THE PROVISIONS OF ATOMIC ENERGY COMMISSION DOMESTIC URANIUM PROGRAM CIRCULAR 7.

TO WHOM IT MAY CONCERN:

Notice is hereby given that the undersigned pursuant to Public Law 585 - 83rd Congress have on the 17th day of November, 1954, withdrawn their application for uranium mining lease made in accordance with the provisions of the Atomic Energy Commission Domestic Uranium Program Circular 7. The said application covers the PARAMOUNT GROUP of claims or lease tracts in the Big Indian Wash area of San Juan County, Utah, and includes the following named claims or tracts together with book and page numbers of the original recordings in the Office of the San Juan County Recorder:

Original Mining Claim Location Notices Filed In San Juan County Recorder's Office, Monticello, Utah

Name of Claim	Date Located 1953	Date Recorded Day 1953	Where Recorded Book	Page	Entry Number
Big Indian Rock	March 18th	March 23rd	23	22	E-3058
Paramount No. 1	Jan. 29th	Feb. 3rd	19	140	E-2096
" 2	"	"	19	141	E-2097
" 3	"	"	19	141	E-2098
" 4	"	"	19	142	E-2099
" 5	"	"	19	142	E-2100
" 6	"	"	19	143	E-2101
" 7	"	"	19	143	E-2102
" 8	"	"	19	144	E-2103
" 9	"	"	19	144	E-2104
" 10	"	"	19	145	E-2105
" 11	Feb. 18th	March 17th	17	301	E-2915
" 12	"	"	17	301	E-2916
" 13	"	March 23rd	17	302	E-2917
" 14	"	"	17	302	E-2918
Crooked Wash	May 16th	May 27th	19	306	E-4640
Low Load	March 19th	March 23rd	23	23	E-3059
Low Load No. 1	April 11th	April 25th	25	7	E-3815
High Point	April 11th	"	25	8	E-3817
High Point No. 1	Jan. 29th	Feb. 3rd	19	145	E-2106
" 1A	April 11th	April 25th	[illegible]	[illegible]	[illegible]
" 2	Jan. 29th	Feb. 3rd	19	146	E-2107
" 3	"	"	19	146	E-2108
" 4	"	"	19	147	E-2109
" 5	"	"	19	147	E-2110
" 6	"	"	19	148	E-2111
" 7	"	"	19	148	E-2112
" 8	"	"	19	149	E-2113
" 9	"	"	19	149	E-2114
Old Crow No. 3	Mar. 21st	Mar. 23rd	23	31	E-3076
Lost Canyon No. 1	July 3rd	July 8th	29	279	E-5992

474

Name of Claim	Date Located 1953	Date Recorded Day 1953	Where Recorded Book	Page	Entry Number
Lost Canyon No. 2	July 3rd	July 8th	29	279	E-5993
Brigham Tea No. 1	March 19th	March 23rd	23	32	E-3077
" 2	"	"	23	32	E-3078
" 3	"	"	23	33	E-3079
" 4	" "	"	23	33	E-3080
" 5	"	"	23	34	E-3081
" 6	March 18th	"	23	34	E-3082
Grease Wood No. 1	April 11th	April 25th	25	7	E-3816
" 2	"	"	25	5	E-3811
" 3	"	"	25	5	E-3812
" 4	"	"	25	6	E-3813
" 5	"	"	25	6	E-3814
Independence	July 3rd	July 8th	29	280	E-5994
Fair Hope	March 18th	March 23rd	23	23	E-3060
Black Bush No. 1	March 26th	March 30th	23	83	E-3198
" 2	"	"	23	83	E-3199
" 3	"	"	23	84	E-3200
" 4	"	"	23	84	E-3201
" 5	"	"	23	85	E-3202
" 6	"	"	23	85	E-3203
" 7	"	"	23	86	E-3204
Lost Canyon No. 4 Fraction	Dec. 18th	Jan. 15, 1954	47	494	F-1330
Old Crow No. 7 Fraction	"	"	47	488	F-1317
Old Crow No. 8 Fraction	"	"	47	488	F-1318
Old Crow No. 9 Fraction	"	"	47	489	F-1319
Old Crow No. 10 Fraction	"	"	47	489	F-1320
High Point Fraction	"	"	47	490	F-1321
Crooked Wash Fraction	"	"	47	490	F-1322
Fair Hope Fraction	"	"	47	491	F-1323
Brigham Tea No. 7 Fraction	"	"	47	491	F-1324
Brigham Tea No. 8 Fraction	"	"	47	492	F-1325
Brigham Tea No. 9 Fraction	"	"	47	492	F-1326
Brigham Tea No. 10 Fraction	"	"	47	493	F-1327
Lost Canyon No. 3 Fraction	"	"	47	494	F-1329
Brigham Tea No. 1 Fraction	Dec. 20th	Jan. 18, 1954	49	97	F-1556
Grease Wood No. 2 Fraction	"	"	49	102	F-1566
Independence Fraction	"	"	49	103	F-1568
Grease Wood No. 5 Fraction	"	"	49	103	F-1567
Low Load Fraction	Dec. 30	"	49	104	F-1570
Independence No. 1 Fraction	Dec. 20	"	49	104	F-1569
Low Load No. 1 Fraction	"	"	49	105	F-1571

475

Name of Claim	Date Located 1953	Date Recorded Day 1953	Where Recorded Book	Page	Entry Number
Paramount No. 1 Fraction	Dec. 20th	Jan. 18, 1954	49	105	F-1572
Grease Wood No. 1 Fraction	April 27, 1954	May 25, 1954	97	473	
Fair Hope No. 1 Fraction	"	"	97	454	G-11418
Rock Island	Feb. 27, 1953	March 27, 1953	29	60	E-3150
Silver Pot	March 10, 1953	"	23	57	E-3144
Silver Pot No. 2	"	"	23	58	E-3146
Silver Pot No. 3	"	"	23	59	E-3147
Silver Pot No. 4	"	"	23	59	E-3148
Silver Pot No. 5	"	"	23	60	E-3149

G. O. Patterson
G. O. Patterson

John B. Marshall
John B. Marshall

John L. Ballou
John L. Ballou

By John L. Ballou

ENTRY NO. C 9145 474 475
RECORDED 12-2-54 AT 10:27 A.M. BOOK 241 PAGE 476
FEE PAID ARVILLA E. WARREN, SAN JUAN COUNTY RECORDER
$ 19.60 BY JP DEPUTY

476

AFFIDAVIT

State of Utah :
: SS
County of Salt Lake :

GRANT H. BAGLEY, Esq., being first duly sworn, deposes and says:

1. THAT he is a duly qualified and practicing attorney at law, and the same Grant H. Bagley mentioned and referred to as Trustee in Paragraph 9, page 8 (called Paragraph "9" hereinafter) of that certain agreement by and between Utah-Premier Uranium Company and H. Evan Roberts, dated the 28th day of September 1954, a copy of which said agreement is appended as an exhibit to the loan application of the said Utah-Premier Uranium Company, heretofore filed with and now pending before the D.M.E.A., and which by reference is made a part hereof;

2. THAT, as the said Trustee he was to act for and on behalf of F. W. Christiansen and Rod P. Dixon and no others, and that the said Christiansen and Rod P. Dixon were the sole and only beneficiaries of the rights and interests set forth in the said Paragraph 9.

3. THAT on the 8th day of October 1954, the said F. W. Christiansen and Rod P. Dixon executed separate instruments whereby, inter alia, the agreement to pay monthly royalties and the trust established in the said Paragraph 9 to implement the same, were waived and terminated forever;

4. THAT this instrument is made in order to clarify the effect of the provisions of the said Paragraph 9, which said Paragraph has in effect been wholly deleted from the said agreement.

WITNESS the hand and seal of deponent this 13th day of June, 1955.

Grant H. Bagley

Grant H. Bagley, Esq.

Personally appeared before me a Notary Public for the State of Utah, GRANT H. BAGLEY, who being first duly sworn, acknowledged to me that he executed the foregoing instrument and knew the same to be true.

Edna Richardson

Notary Public
Residing at Salt Lake City, Utah

My Commission Expires
July 14, 1956

AFFIDAVIT

State of Utah :
: SS
County of Salt Lake :

GRANT H. BAGLEY, Esq., being first duly sworn, deposes and says:

1. THAT he is a duly qualified and practicing attorney at law, and the same Grant H. Bagley mentioned and referred to as Trustee in Paragraph 9, page 8 (called Paragraph "9" hereinafter) of that certain agreement by and between Utah-Premier Uranium Company and H. Evan Roberts, dated the 28th day of September 1954, a copy of which said agreement is appended as an exhibit to the loan application of the said Utah-Premier Uranium Company, heretofore filed with and now pending before the D.M.E.A., and which by reference is made a part hereof;

2. THAT, as the said Trustee he was to act for and on behalf of F. W. Christiansen and Rod P. Dixon and no others, and that the said Christiansen and Rod P. Dixon were the sole and only beneficiaries of the rights and interests set forth in the said Paragraph 9.

3. THAT on the 8th day of October 1954, the said F. W. Christiansen and Rod P. Dixon executed separate instruments whereby, inter alia, the agreement to pay monthly royalties and the trust established in the said Paragraph 9 to implement the same, were waived and terminated forever;

4. THAT this instrument is made in order to clarify the effect of the provisions of the said Paragraph 9, which said Paragraph has in effect been wholly deleted from the said agreement.

WITNESS the hand and seal of deponent this 13th day of June, 1955.

Grant H. Bagley, Esq.

Personally appeared before me a Notary Public for the State of Utah, GRANT H. BAGLEY, who being first duly sworn, acknowledged to me that he executed the foregoing instrument and knew the same to be true.

Edna Richardson

Notary Public
Residing at Salt Lake City, Utah

My Commission Expires
July 14, 1956

AFFIDAVIT

State of Utah :
: SS
County of Salt Lake :

GRANT H. BAGLEY, Esq., being first duly sworn, deposes and says:

1. THAT he is a duly qualified and practicing attorney at law, and the same Grant H. Bagley mentioned and referred to as Trustee in Paragraph 9, page 8 (called Paragraph "9" hereinafter) of that certain agreement by and between Utah-Premier Uranium Company and H. Evan Roberts, dated the 28th day of September 1954, a copy of which said agreement is appended as an exhibit to the loan application of the said Utah-Premier Uranium Company, heretofore filed with and now pending before the D.M.E.A., and which by reference is made a part hereof;

2. THAT, as the said Trustee he was to act for and on behalf of F. W. Christiansen and Rod P. Dixon and no others, and that the said Christiansen and Rod P. Dixon were the sole and only beneficiaries of the rights and interests set forth in the said Paragraph 9.

3. THAT on the 8th day of October 1954, the said F. W. Christiansen and Rod P. Dixon executed separate instruments whereby, inter alia, the agreement to pay monthly royalties and the trust established in the said Paragraph 9 to implement the same, were waived and terminated forever;

4. THAT this instrument is made in order to clarify the effect of the provisions of the said Paragraph 9, which said Paragraph has in effect been wholly deleted from the said agreement.

WITNESS the hand and seal of deponent this 13th day of June, 1955.

Grant H. Bagley

Grant H. Bagley, Esq.

Personally appeared before me a Notary Public for the State of Utah, GRANT H. BAGLEY, who being first duly sworn, acknowledged to me that he executed the foregoing instrument and knew the same to be true.

Edna Richardson

Notary Public
Residing at Salt Lake City, Utah

My Commission Expires
July 14, 1956

AFFIDAVIT

State of Utah :
: SS
County of Salt Lake :

GRANT H. BAGLEY, Esq., being first duly sworn, deposes and says:

1. THAT he is a duly qualified and practicing attorney at law, and the same Grant H. Bagley mentioned and referred to as Trustee in Paragraph 9, page 8 (called Paragraph "9" hereinafter) of that certain agreement by and between Utah-Premier Uranium Company and H. Evan Roberts, dated the 28th day of September 1954, a copy of which said agreement is appended as an exhibit to the loan application of the said Utah-Premier Uranium Company, heretofore filed with and now pending before the D.M.E.A., and which by reference is made a part hereof;

2. THAT, as the said Trustee he was to act for and on behalf of F. W. Christiansen and Rod P. Dixon and no others, and that the said Christiansen and Rod P. Dixon were the sole and only beneficiaries of the rights and interests set forth in the said Paragraph 9.

3. THAT on the 8th day of October 1954, the said F. W. Christiansen and Rod P. Dixon executed separate instruments whereby, inter alia, the agreement to pay monthly royalties and the trust established in the said Paragraph 9 to implement the same, were waived and terminated forever;

4. THAT this instrument is made in order to clarify the effect of the provisions of the said Paragraph 9, which said Paragraph has in effect been wholly deleted from the said agreement.

WITNESS the hand and seal of deponent this 13th day of June, 1955.

Grant H. Bagley

Grant H. Bagley, Esq.

Personally appeared before me a Notary Public for the State of Utah, GRANT H. BAGLEY, who being first duly sworn, acknowledged to me that he executed the foregoing instrument and knew the same to be true.

Edna Richardson

Notary Public
Residing at Salt Lake City, Utah

My Commission Expires
July 14, 1956

AFFIDAVIT

State of Utah :
: SS
County of Salt Lake :

GRANT H. BAGLEY, Esq., being first duly sworn, deposes and says:

1. THAT he is a duly qualified and practicing attorney at law, and the same Grant H. Bagley mentioned and referred to as Trustee in Paragraph 9, page 8 (called Paragraph "9" hereinafter) of that certain agreement by and between Utah-Premier Uranium Company and H. Evan Roberts, dated the 28th day of September 1954, a copy of which said agreement is appended as an exhibit to the loan application of the said Utah-Premier Uranium Company, heretofore filed with and now pending before the D.M.E.A., and which by reference is made a part hereof;

2. THAT, as the said Trustee he was to act for and on behalf of F. W. Christiansen and Rod P. Dixon and no others, and that the said Christiansen and Rod P. Dixon were the sole and only beneficiaries of the rights and interests set forth in the said Paragraph 9.

3. THAT on the 8th day of October 1954, the said F. W. Christiansen and Rod P. Dixon executed separate instruments whereby, inter alia, the agreement to pay monthly royalties and the trust established in the said Paragraph 9 to implement the same, were waived and terminated forever;

4. THAT this instrument is made in order to clarify the effect of the provisions of the said Paragraph 9, which said Paragraph has in effect been wholly deleted from the said agreement.

WITNESS the hand and seal of deponent this 13th day of June, 1955.

Grant H. Bagley

Grant H. Bagley, Esq.

Personally appeared before me a Notary Public for the State of Utah, GRANT H. BAGLEY, who being first duly sworn, acknowledged to me that he executed the foregoing instrument and knew the same to be true.

Edna Richardson

Notary Public
Residing at Salt Lake City, Ut.

My Commission Expires
July 14 1956

Para 7 Modif Agreement 3/21/55

QUIT-CLAIM DEED

REPUBLIC URANIUM COMPANY, A Corporation incorporated and existing under the laws of the State of Utah, G r a n t o r hereby QUIT CLAIMS to UTAH PREMIER URANIUM COMPANY, a Corporation incorporated and existing under the laws of the State of Utah, G r a n t e e, for the sum of Ten ($10.00) Dollars, and other good, valuable and adequate consideration, a certain unpatented mining claim, situate in the BIG INDIAN MINING DISTRICT, San Juan County, State of Utah, more particularly described as follows:

Name	San Juan County Recorder's Index	
	Page	Book
Brigham T[redacted] #6	~~83~~ 493	~~83~~ 241 - 2 at for U.W.

WITNESS the hand of said Grantor, by its duly authorized President, RICHARD WILLIAM CLAYTON, this 13th day of June, nineteen hundred and fifty five.

Republic Uranium Company
By Richard William Clayton

State of Utah :
: SS
County of Salt Lake :

On the 13th day of June, 1955, personally appeared before me RICHARD WILLIAM CLAYTON, the signer of the foregoing instrument, who duly acknowledged to me that he executed the same.

Adrian Dawson
Notary Public
I reside at
My commission expires

A G R E E M E N T

THIS AGREEMENT, made and entered into this 13th day of June, 1955, by and between G. O. PATTERSON, JOHN L. BALLOU, JOHN B. MARSHALL, hereinafter referred to as "First Parties"; and H. EVAN ROBERTS, of Arcadia, California, hereinafter referred to as "Second Party, and UTAH PREMIER URANIUM COMPANY, a corporation, organized and existing under the laws of the State of Utah, hereinafter referred to as "Third Party",

W I T N E S S E T H

WHEREAS, on the 4th day of November, 1953, first parties granted, conveyed and made over to Second Party, inter alia, an interest in and to certain unpatented uranium claims, situate in Sections 29, 30, 31 and 32, Township 30 South, Range 25 East, Salt Lake Meridian, San Juan County, Utah, more particularly identified as follows:

	San Juan County Recorder's Index	
Name of Claim	Book	Page
Brigham Tea #6	23	34
Brigham Tea #8 Fraction	47	492
Brigham Tea #9 Fraction	47	492
Brigham Tea #10 Fraction	47	493
Crooked Wash	19	306
Crooked Wash Fraction	47	490
Fair Hope	23	23
Fair Hope Fraction	47	491
Fair Hope #1 Fraction	97	454
High Point	25	8
High Point #1	19	145
High Point #2	19	146
High Point Fraction	47	490
Lost Canyon #1	29	279
Lost Canyon #2	29	279
Lost Canyon #3 Fraction	47	494
Lost Canyon #4 Fraction	47	494
Old Crow #3	23	31
Old Crow #7 Fraction	47	488
Old Crow #8 Fraction	47	488
Old Crow #9 Fraction	47	489
Old Crow #10 Fraction	47	489

Paramount #1	19	140
Paramount #2	19	141
Paramount #3	19	141
Paramount #4	19	142
Paramount #5	19	142
Paramount #6	19	143
Paramount #1 Fraction	49	105
Silver Pot	23	57
Silver Pot #2	23	58
Silver Pot #3	23	59
Silver Pot #4	23	59
Silver Pot #5	23	60

WHEREAS, on the 28th day of September, 1954, Second Party conveyed and made over unto Third Party, certain interests in and to the mining claims hereinabove particularly described, and each of them; and

WHEREAS, Third Party has heretofore filed with the United States Department of the Interior, an application for D.M.E.A. loan, Docket Number DMEA- 3648 (Uranium), which said application is pending before the said Department; and

WHEREAS, the Parties hereto have been advised that the original conveyances from First Parties to Second Party, and from Second Party to Third Party, may be deficient, inasmuch as original locations were on public domain subject to prior oil and gas leases; and applications for A.E.C. leases were filed by First Parties pursuant to the provisions of that certain regulation commonly identified as A.E.C. Circular Seven; and thereafter the said lease applications were withdrawn, the above described claims relocated and notices filed pursuant to Public Law 585; and any rights acquired under the said Public Law 585 have never been conveyed by First Parties to Second Party, or by Second Party to Third Parties.

NOW, THEREFORE, in consideration of the mutual promises hereinafter set forth, sufficiency whereof being hereby acknowledged, it is mutually agreed as follows:

1. All of the instruments heretofore filed with the Department of Interior by Third Party under the said Docket No.D.M.E.A. 3648, and specifically, the Agreement between First Parties and Second Party, dated November 4, 1953, and the Agreement between Second Party and Third Party, dated September 28, 1954, are incorporated herein and made a part hereof by reference.

2. First Parties agree to grant, make over and convey, and hereby do grant, make over and convey, unto Second Party, an interest in the above described mining claims and each of them, identical to the interests heretofore conveyed by First Parties to Second Party, prior to relocation under Public Law 585.

3. It is expressly understood and agreed that any rights acquired by First Parties pursuant to Public Law 585 are hereby extended to and are to be deemed embraced within the provisions of any and all Agreements between First Parties and Second Party, First Party and Third Party, Second Party and Third Party, covering or relating to the mining claims described hereinabove.

4. This Agreement shall be binding on the heirs, legal representatives or assigns of the parties hereto, and the parties and each of them agree to execute any additional or further instrument necessary to carry out the provisions hereof.

IN WITNESS WHEREOF, we have hereunto set our hands and seals this 17th day of June, 1955.

FIRST PARTIES

G. O. Patterson

G. O. Patterson

John L. Ballou

John L. Ballou

John B. Marshall

John B. Marshall

SECOND PARTY

H. Evan Roberts

H. Evan Roberts.

THIRD PARTY

UTAH PREMIER URANIUM COMPANY

By Richard Y. Bennion

Richard Y. Bennion, President.

Personally appeared before me, a Notary Public, for the State of ~~California~~ Utah, H.EVAN ROBERTS, who being first duly sworn acknowledged to me that he executed the foregoing instrument.

Notary Public
Residing at Salt Lake City Utah
My commission expires June 30, 1958

personally appeared before me, a Notary Public, for the State of Utah, John B. Marshall and Richard Y. Bennion, who each being first duly sworn acknowledged to me that they each, executed the foregoing instrument.

Notary Public
Residing at
My commission expires 6/30/58

Personally appeared before me, a Notary Public for the State of Utah, C. O. PATTERSON and JOHN L. BALLOU, who, each being first duly sworn acknowledged to me that they each executed the foregoing instrument.

Notary Public
Residing at
My commission expires.

Commission expires Dec. 16, 1957

DEC 2 10 29 AM '54

ARVILLA E. WARREN
RECORDER, SAN JUAN COUNTY
BY _____

ENTRY NO. 29177
RECORDED 12-2-54 AT 10:29 A.M. BOOK 241 PAGE 493
FEE PAID $ 120
ARVILLA E. WARREN, SAN JUAN COUNTY RECORDER
BY _____ DEPUTY

AMENDED NOTICE OF LOCATION

Notice is hereby given that the undersigned claims by right of this amended notice of location the BRIGHAM TEA #6 mining claim 1500 feet in length by 600' in width on this, the lode, vein or deposit bearing valuable minerals, situated in the MONTICELLO (BIG INDIAN WASH) mining district, County of SAN JUAN State of Utah, and marked on the ground as follows, to-wit:

Beginning 25 feet NORTHERLY of this location (Discovery) Monument, at the NORTH end Center Monument and running

thence SOUTHEASTERLY 300 feet to N.E. corner No. 1;
thence SOUTHWESTERLY 1500 feet to S.E. corner No. 2;
thence NORTHWESTERLY 600 feet to S.W. corner No. 3;
thence NORTHEASTERLY 1500 feet to N.W corner No. 4;
thence SOUTHEASTERLY 300 feet to place of beginning; including all Dips, Spurs, Angles and Variations.

This being the same lode or mining claim originally located on the 18th day of MARCH 1953, and recorded in Book 23, Page 34, in the office of the County Recorder of SAN JUAN County, Utah. This amended notice of location is made without any waiver of any previously acquired rights.

Notice is hereby further given that the undersigned as owner of said claims has posted and is filing this notice for the purpose of obtaining benefits of, and pursuant to the provisions of Public Law 585, 83rd Congress, 2nd Session, approved August 13, 1954.

Dated this 11 day of NOVEMBER, 1954.

TIE: THE N.W. COR. IS APPROX. N.41°20'E., 2312' FROM THE S.W. COR. SEC. 30, T.30 S., R. 25 E.

L. G. Patterson
John B Marshall
John L. Ballou

Disc is sec. with 151

DEC 2 11 29 AM '54
ARVILLA E. WARREN
RECORDER, SAN JUAN COUNTY

ENTRY NO. L 9179
FILED 12-2-54 AT 10:29 A.M. BOOK 241 PAGE 494
ARVILLA E. WARREN, SAN JUAN COUNTY RECORDER
FEE PAID $ 1.20 BY JP DEPUTY

AMENDED NOTICE OF LOCATION

Notice is hereby given that the undersigned claims by ~~right of this amended notice of location~~ the BRIGHAM TEA # 8 FRACTION mining claim 1500 feet in length by 600' in width on this, the lode, vein or deposit bearing valuable minerals, situated in the MONTICELLO (BIG INDIAN WASH) mining district, County of SAN JUAN State of Utah, and marked on the ground as follows, to-wit:

Beginning 50 feet NORTHERLY of this location (Discovery) Monument, at the NORTH end Center Monument and running

thence EASTERLY 300 feet to N.E. corner No. 1;
thence SOUTHERLY 1500 feet to S.E. corner No. 2;
thence WESTERLY 600 feet to S.W. corner No. 3;
thence NORTHERLY 1500 feet to N.W. corner No. 4;
thence EASTERLY 300 feet to place of beginning; including all Dips, Spurs, Angles and Variations.

This being the same lode or mining claim originally located on the 18th day of DECEMBER 1953, and recorded in Book 47, Page 492, in the office of the County Recorder of SAN JUAN County, Utah. This amended notice of location is made without any waiver of any previously acquired rights.

Notice is hereby further given that the undersigned as owner of said claims has posted and is filing this notice for the purpose of obtaining benefits of, and pursuant to the provisions of Public Law 585, 83rd Congress, 2nd Session, approved August 13, 1954.

Dated this 13 day of NOVEMBER 1954.

L. O. Patterson
John B. Marshall
John L. Ballou

TIE: THE N.E. COR. IS APPROX. N 37° 45' E, 2425' FROM THE ~~S.E.~~ S.W COR. SEC. 30, T. 30 S., R. 25 E.

DEC 2 10 29 AM '54

ARVILLA E. WARREN
RECORDER, SAN JUAN COUNTY
BY

ENTRY NO. L9180
RECORDED 12-2-54 AT 10:29 A.M. BOOK 241 PAGE 494
FEE PAID $ 1.20 BY
ARVILLA E. WARREN, SAN JUAN COUNTY RECORDER
DEPUTY

AMENDED NOTICE OF LOCATION

Notice is hereby given that the undersigned claims by right of this amended notice of location the BRIGHAM TEA # 9 FRACTION mining claim 1500 feet in length by 600' in width on this, the lode, vein or deposit bearing valuable minerals, situated in the MONTICELLO (BIG INDIAN WASH) mining district, County of SAN JUAN State of Utah, and marked on the ground as follows, to-wit:

Beginning 50 feet SOUTHERLY of this location (Discovery) Monument, at the SOUTH end Center Monument and running

thence WESTERLY 300 feet to S.W corner No. 3
thence NORTHERLY 1500 feet to N.W corner No. 4
thence EASTERLY 600 feet to N.E. corner No. 1
thence SOUTHERLY 1500 feet to S.E corner No. 2
thence WESTERLY 300 feet to place of beginning; including all Dips, Spurs, Angles and Variations.

This being the same lode or mining claim originally located on the 18th day of DECEMBER 1953, and recorded in Book 47, Page 492, in the office of the County Recorder of SAN JUAN County, Utah. This amended notice of location is made without any waiver of any previously acquired rights.

Notice is hereby further given that the undersigned as owner of said claims has posted and is filing this notice for the purpose of obtaining benefits of, and pursuant to the provisions of Public Law 585, 83rd Congress, 2nd Session, approved August 13, 1954.

Dated this 13 day of NOVEMBER, 1954

TIE: THE S.E. COR. IS APPROX. N 37°45' E., 2425' FROM THE S.W. COR. SEC. 30 T. 30 S., R. 25 E.

L. A. Patterson
John B. Marshall
John L. Ballou

DEC 2 10 29 AM '54

ARVILLA E. WARREN
RECORDER, SAN JUAN COUNTY
BY

ENTRY NO. 29181
RECORDED 12-2-54 AT 10:29 A.M. BOOK 241 PAGE 495
FEE PAID 1.20 ARVILLA E. WARREN, SAN JUAN COUNTY RECORDER
DEPUTY

AMENDED NOTICE OF LOCATION

Notice is hereby given that the undersigned claims by right of this amended notice of location the BRIGHAM TEA #10 FRACTION mining claim 1500 feet in length by 600' in width on this, the lode, vein or deposit bearing valuable minerals, situated in the MONTICELLO (BIG INDIAN WASH) mining district, County of SAN JUAN State of Utah, and marked on the ground as follows, to-wit:

Beginning 400 feet SOUTHERLY of this location (Discovery) Monument, at the SOUTH end Center Monument and running

thence WESTERLY 300 feet to S.W corner No. 3

thence NORTHERLY 1500 feet to N.W corner No. 4

thence EASTERLY 600 feet to N.E corner No. 1;

thence SOUTHERLY 1500 feet to S.E corner No. 2

thence WESTERLY 300 feet to place of beginning; including all Dips, Spurs, Angles and Variations.

This being the same lode or mining claim originally located on the 18th day of DECEMBER 1953, and recorded in Book 47, Page 493, in the office of the County Recorder of SAN JUAN County, Utah. This amended notice of location is made without any waiver of any previously acquired rights.

Notice is hereby further given that the undersigned as owner of said claims has posted and is filing this notice for the purpose of obtaining benefits of, and pursuant to the provisions of Public Law 585, 83rd Congress, 2nd Session, approved August 13, 1954.

Dated this 11 day of NOVEMBER, 1954

TIE: THE S.W. COR. IS APPROX. N 42 55' E, 2105 ~~N 41 20' E, 2312~~ ' FROM THE S.W. COR. SEC. 30, T. 30 S., R. 25 E.

L. O. Patterson
John B. Marshall
John L. Bellon

Move 40' N 73° W

DEC 2 10 29 AM '54

ARVILLA E. WARREN
RECORDER, SAN JUAN COUNTY
BY

ENTRY NO. 29164
RECORDED 12-2-54 AT 10:29 A.M. BOOK 241 PAGE 486
FEE PAID $ 120
ARVILLA E. WARREN, SAN JUAN COUNTY RECORDER
BY ____ DEPUTY

AMENDED NOTICE OF LOCATION

~~Notice is hereby given~~ that the undersigned claims by right of this amended notice of location the CROOKED WASH mining claim 1500 feet in length by 600' in width on this, the lode, vein or deposit bearing valuable minerals, situated in the MONTICELLO (BIG INDIAN WASH) mining district, County of SAN JUAN State of Utah, and marked on the ground as follows, to-wit:

Beginning 25' feet ~~of this~~ SOUTHEASTERLY of this location (Discovery) Monument, at the SOUTHEASTERLY end Center Monument and running

thence SOUTHERLY 300 feet to S.E. corner No. 1;
thence NORTHWESTERLY 1500 feet to S.W. corner No. 2;
thence NORTHERLY 600 feet to N.W. corner No. 3;
thence SOUTHEASTERLY 1500 feet to N.E. corner No. 4;
thence SOUTHERLY 300 feet to place of beginning; including all Dips, Spurs, Angles and Variations.

This being the same lode or mining claim originally located on the 16th day of MAY 1953, and recorded in Book 19, Page 306, in the office of the County Recorder of SAN JUAN County, Utah. This amended notice of location is made without any waiver of any previously acquired rights.

Notice is hereby further given that the undersigned as owner of said claims has posted and is filing this notice for the purpose of obtaining benefits of, and pursuant to the provisions of Public Law 585, 83rd Congress, 2nd Session, approved August 13, 1954.

Dated this 10 day of November, 1954.

G. O. Patterson
John B Marshall
John L. Ballou

Tie:
N E cor is approx
N 11° 30' W , 2250'
from S E Cor of Sec
30 T 30 S , R 25 E

DEC 2 10 29 AM '54

ARVILLA E. WARREN
RECORDER, SAN JUAN COUNTY
BY

ENTRY NO. L 9165
RECORDED 12-2-54 AT 10:29 A.M. BOOK 241 PAGE 487
FEE PAID $1.00
ARVILLA E. WARREN, SAN JUAN COUNTY RECORDER
BY

AMENDED NOTICE OF LOCATION

~~Notice is hereby~~ given that the undersigned claims by right of this amended notice of location the CROOKED WASH FRACTION mining claim 1500 feet in length by 600' in width on this, the lode, vein or deposit bearing valuable minerals, situated in the MONTICELLO (BIG INDIAN WASH) mining district, County of SAN JUAN State of Utah, and marked on the ground as follows, to-wit:

Beginning 500 feet SOUTHEASTERLY of this location (Discovery) Monument, at the EAST end Center Monument and running

thence SOUTHERLY 300 feet to S. E corner No. 2

thence NORTHWESTERLY 1500 feet to S. W corner No. 3

thence NORTHERLY 600 feet to N. W corner No. 4

thence SOUTHEASTERLY 1500 feet to N. E corner No. 1

thence SOUTHERLY 300 feet to place of beginning; including all Dips, Spurs, Angles and Variations.

This being the same lode or mining claim originally located on the 18th day of DECEMBER 1953, and recorded in Book 47, Page 490, in the office of the County Recorder of SAN JUAN County, Utah. This amended notice of location is made without any waiver of any previously acquired rights.

Notice is hereby further given that the undersigned as owner of said claims has posted and is filing this notice for the purpose of obtaining benefits of, and pursuant to the provisions of Public Law 585, 83rd Congress, 2nd Session, approved August 13, 1954.

Dated this 13 day of NOVEMBER, 1954.

NOTE: N.E. COR. IS APPROX. N 12° 45' W., 1805' FROM THE S.E. COR. SEC. 30 T. 30 S., R. 25 E.

G. O. Pattison
John B Marshall
John L. Bolton

THE TIMES INDEPENDENT---MOAB, UTAH

DEC 2 10 28 AM '54

ARVILLA E. WARREN
RECORDER, SAN JUAN COUNTY
BY

ENTRY NO. L 9154
DEC 2 54 AT 10 28 A.M. BOOK 241 PAGE 481
FEE PAID $ 100
ARVILLA E. WARREN, SAN JUAN COUNTY RECORDER
BY DEPUTY

AMENDED NOTICE OF LOCATION

Notice is hereby given that the undersigned claims by right of this amended notice of location the FAIR HOPE mining claim 1500 feet in length by 600' in width on this, the lode, vein or deposit bearing valuable minerals, situated in the MONTICELLO (BIG INDIAN WASH) mining district, County of SAN JUAN State of Utah, and marked on the ground as follows, to-wit:

Beginning 5 feet NORTHERLY of this location (Discovery) Monument, at the NORTH end Center Monument and running

thence EASTERLY 300 feet to N.E. corner No. 1;
thence SOUTHERLY 1500 feet to S.E. corner No. 2;
thence WESTERLY 600 feet to S.W. corner No. 3;
thence NORTHERLY 1500 feet to N.W. corner No. 4;
thence EASTERLY 300 feet to place of beginning; including all Dips, Spurs, Angles and Variations.

This being the same lode or mining claim originally located on the 18th day of MARCH 1953, and recorded in Book 23, Page 23, in the office of the County Recorder of SAN JUAN County, Utah. This amended notice of location is made without any waiver of any previously acquired rights.

Notice is hereby further given that the undersigned as owner of said claims has posted and is filing this notice for the purpose of obtaining benefits of, and pursuant to the provisions of Public Law 585, 83rd Congress, 2nd Session, approved August 13, 1954.

Dated this 17 day of NOVEMBER, 1954.

TIE: THE N.E. COR. IS APPROX. N 69°W, 60' FROM THE S.E. COR. SEC. 30, T. 30 S., R. 25 E.

John L. Ballew
L. O. Patterson
John B Marshall

THE TIMES INDEPENDENT---MOAB, UTAH

DEC 2 10 28 AM '54

ARVILLA E. WARREN
RECORDER, SAN JUAN COUNTY
BY _____

ENTRY NO. L 9155
RECORDED 12-2-54 AT 10:28 A.M. BOOK 241 PAGE 482
FEE PAID $ 1.00
ARVILLA E. WARREN, SAN JUAN COUNTY RECORDER
BY _____ DEPUTY

AMENDED NOTICE OF LOCATION

Notice is hereby given that the undersigned claims by right of this amended notice of location the FAIR HOPE FRACTION mining claim 1500 feet in length by 600' in width on this, the lode, vein or deposit bearing valuable minerals, situated in the MONTICELLO (BIG INDIAN WASH) _____ mining district, County of SAN JUAN State of Utah, and marked on the ground as follows, to-wit:

Beginning 5 feet SOUTHERLY of this location (Discovery) Monument, at the SOUTH end Center Monument and running _____

thence WESTERLY 300 feet to S.W corner No. 3

thence NORTHERLY 1500 feet to N.W corner No. 4

thence EASTERLY 600 feet to N.E corner No. 1

thence SOUTHERLY 1500 feet to S.E. corner No. 2

thence WESTERLY 300 feet to place of beginning; including all Dips, Spurs, Angles and Variations.

This being the same lode or mining claim originally located on the 18th day of DECEMBER 1953, and recorded in Book 47, Page 491, in the office of the County Recorder of SAN JUAN County, Utah. This amended notice of location is made without any waiver of any previously acquired rights.

Notice is hereby further given that the undersigned as owner of said claims has posted and is filing this notice for the purpose of obtaining benefits of, and pursuant to the provisions of Public Law 585, 83rd Congress, 2nd Session, approved August 13, 1954.

Dated this 16 day of NOVEMBER 1954

TIE: THE N.E. COR. IS APPROX. N 51°45' W., 705' FROM THE S.E. COR. SEC. 30, T. 30 S., R. 25 E.

H. C. Patterson
John B. Marshall
John L. Ballou

DEC 2 10 28 AM '54

ARVILLA E. WARREN
RECORDER, SAN JUAN COUNTY
BY _____

ENTRY NO. L-9153
RECORDED 12-2-54 AT 10:28 A.M. BOOK 241 PAGE 481
FEE PAID 1.00
ARVILLA E. WARREN, SAN JUAN COUNTY RECORDER
BY _____ DEPUTY

NOTICE OF LOCATION

NOTICE IS HEREBY GIVEN, That the undersigned, having complied with Section 2324 of the Revised Statutes of the United States, and the Local Laws, Customs and Regulations of this Monticello Mining District, have located Fifteen Hundred Feet in length by Six Hundred Feet in width on this, the Lode, Vein or Deposit or Sedimentary Deposit bearing gold, silver and other precious metals, situated in sections 30 & 31, T. 30 S., R. 25 E.

in ~~San Juan~~ County, State of Utah, and described and marked on the ground, as follows, to-wit:

Beginning 1450 feet Northerly of this location (Discovery) Monument, at the North end center monument, and running
thence Easterly 300 feet to the N.E. corner monument No. 1;
thence Southerly 1500 feet to the S.E. corner monument No. 2;
thence Westerly 600 feet to the S.W. corner monument No. 3;
thence Northerly 1500 feet to the N. W. corner monument No. 4;
thence Easterly 300 feet to place of beginning; including all Dips, Spurs, Angles and Variations Tie: The N.E. Corner is approximately N. 68° 45'W., 1210 feet from the S. E. Cor. Section 30, T.30S., R.25E.

Notice is hereby further given that the undersigned have posted and are filing this notice for the purpose of obtaining benefits of, and pursuant to the provisions of Public Law 585, 83rd Congress, 2nd Session, approved August 13, 1954.

This Mining Claim shall be known as FAIR HOPE #1 FRACT. **Mining Claim.**

Located this 17 **day of** November **A. D. 19**54.

NAMES OF LOCATORS

G. O. Patterson
John B. Marshall
John L. Ballou

John L Ballou

DEC 2 10 29 AM '54

ARVILLA E. WARREN
RECORDER, SAN JUAN COUNTY
BY _____

ENTRY NO. L-9167
RECORDED 12-2-54 AT 10 29 A.M. BOOK 241 PAGE 488
FEE PAID $ 120
ARVILLA E. WARREN, SAN JUAN COUNTY RECORDER
BY _____ DEPUTY

AMENDED NOTICE OF LOCATION

Notice is hereby given that the undersigned claims by right of this amended notice of location the HIGH POINT mining claim 1500 feet in length by 600' in width on this, the lode, vein or deposit bearing valuable minerals, situated in the MONTICELLO (BIG INDIAN WASH) mining district, County of SAN JUAN State of Utah, and marked on the ground as follows, to-wit:

Beginning 5 feet ~~of this~~ NORTHERLY of the location (Discovery) Monument, at the NORTH end Center Monument and running

thence SOUTHEASTERLY 300 feet to N. E corner No. 1;
thence SOUTHERLY 1500 feet to S. E corner No. 2;
thence NORTHWESTERLY 600 feet to S. W, corner No. 3;
thence NORTHERLY 1500 feet to N. W corner No. 4;
thence SOUTHEASTERLY 300 feet to place of beginning; including all Dips, Spurs, Angles and Variations.

This being the same lode or mining claim originally located on the 11th day of APRIL 1953 and recorded in Book 25, Page 8, in the office of the County Recorder of SAN JUAN County, Utah. This amended notice of location is made without any waiver of any previously acquired rights.

Notice is hereby further given that the undersigned as owner of said claims has posted and is filing this notice for the purpose of obtaining benefits of, and pursuant to the provisions of Public Law 585, 83rd Congress, 2nd Session, approved August 13, 1954.

Dated this 10 day of NOVEMBER, 1954.

L. O. Patterson
John B. Marshall
John L. Ballard

Tie:
N E Cor is approx.
N 29° ~~E~~ W 45' W , 2125'
from S. E Cor. Sec 30,
T 30 S , R 25 E

DEC 2 10 29 AM '54

ARVILLA E. WARREN
RECORDER, SAN JUAN COUNTY
BY

ENTRY NO. L 9168
RECORDED 12-2-54 AT 10:29 A.M. BOOK 241 PAGE 488
FEE PAID $ 1.00
ARVILLA E. WARREN, SAN JUAN COUNTY RECORDER
BY DEPUTY

AMENDED NOTICE OF LOCATION

Notice is hereby given that the undersigned claims by right of this amended notice of location the HIGH POINT #1 mining claim 1500 feet in length by 600' in width on this, the lode, vein or deposit bearing valuable minerals, situated in the MONTICELLO (BIG INDIAN WASH) mining district, County of SAN JUAN State of Utah, and marked on the ground as follows, to-wit:

Beginning 5 feet ~~of this~~ NORTHERLY of this location (Discovery) Monument, at the NORTH end Center Monument and running

thence EASTERLY 300 feet to N. E. corner No. 1;
thence SOUTHERLY 1500 feet to S. E corner No. 2;
thence WESTERLY 600 feet to S. W corner No. 3;
thence NORTHERLY 1500 feet to N. W corner No. 4;
thence EASTERLY 300 feet to place of beginning; including all Dips, Spurs, Angles and Variations.

This being the same lode or mining claim originally located on the 29th day of JANUARY 1953 and recorded in Book 19, Page 145, in the office of the County Recorder of SAN JUAN County, Utah. This amended notice of location is made without any waiver of any previously acquired rights.

Notice is hereby further given that the undersigned as owner of said claims has posted and is filing this notice for the purpose of obtaining benefits of, and pursuant to the provisions of Public Law 585, 83rd Congress, 2nd Session, approved August 13, 1954.

Dated this 10 day of NOVEMBER, 1954.

G. O. Patterson
John B. Marshall
John L Ballou

Tie:
N E Cor. is Approx
N 17° W, 1675' from
S. E cor. Sec 30,
T 30 S , R 25 E

Tie: S03°W, 85'

DEC 2 10 29 AM '54

ARVILLA E. WARREN
RECORDER, SAN JUAN COUNTY
BY _____

ENTRY NO. L 9169
RECORDED 12-2-54 AT 10:29 A.M. BOOK 241 PAGE 489
FEE PAID $ 120
ARVILLA E. WARREN, SAN JUAN COUNTY RECORDER
BY _____ DEPUTY

AMENDED NOTICE OF LOCATION

Notice is hereby given that the undersigned claims by right of this amended notice of location the HIGH POINT #2 mining claim 1500 feet in length by 600' in width on this, the lode, vein or deposit bearing valuable minerals, situated in the MONTICELLO (BIG INDIAN WASH) _____ mining district, County of SAN JUAN State of Utah, and marked on the ground as follows, to-wit:

Beginning 25 feet ~~of this~~ NORTHERLY of this location (Discovery) Monument, at the NORTH end Center Monument and running _____

thence EASTERLY 300 feet to N. E. corner No. 1;
thence SOUTHERLY 1500 feet to S. E corner No. 2;
thence WESTERLY 600 feet to S. W corner No. 3;
thence NORTHERLY 1500 feet to N. W corner No. 4;
thence EASTERLY 300 feet to place of beginning; including all Dips, Spurs, Angles and Variations.

This being the same lode or mining claim originally located on the 29th day of JANUARY 1953, and recorded in Book 19, Page 146, in the office of the County Recorder of SAN JUAN County, Utah. This amended notice of location is made without any waiver of any previously acquired rights.

Notice is hereby further given that the undersigned as owner of said claims has posted and is filing this notice for the purpose of obtaining benefits of, and pursuant to the provisions of Public Law 585, 83rd Congress, 2nd Session, approved August 13, 1954.

Dated this 10 day of November, 1954

G. O. Patterson
John B. Marshall
John L. Ballou

Tie:
N E Cor is approx
N 02° W, 1515' from
S. E Corner of Sec. 30
T 30 S , R 25 E

DEC 2 10 29 AM '54

ARVILLA E. WARREN
RECORDER, SAN JUAN COUNTY
BY

ENTRY NO. L-9166
12-2-54 AT 10:29 A.M. BOOK 241 PAGE 487
FEE PAID $ 1.20
ARVILLA E. WARREN, SAN JUAN COUNTY RECORDER
BY DEPUTY

AMENDED NOTICE OF LOCATION

Notice is hereby given that the undersigned claims by right of this amended notice of location the HIGH POINT FRACTION mining claim 1500 feet in length by 600' in width on this, the lode, vein or deposit bearing valuable minerals, situated in the MONTICELLO (BIG INDIAN WASH) mining district, County of SAN JUAN State of Utah, and marked on the ground as follows, to-wit:

Beginning 750 feet NORTHERLY of this location (Discovery) Monument, at the NORTH end Center Monument and running

thence EASTERLY 300 feet to N.E. corner No. 1;
thence SOUTHERLY 1500 feet to S.E. corner No. 2;
thence WESTERLY 600 feet to S.W. corner No. 3;
thence NORTHERLY 1500 feet to N.W. corner No. 4;
thence EASTERLY 300 feet to place of beginning; including all Dips, Spurs, Angles and Variations.

This being the same lode or mining claim originally located on the 18th day of DECEMBER 1953, and recorded in Book 47, Page 490, in the office of the County Recorder of SAN JUAN County, Utah. This amended notice of location is made without any waiver of any previously acquired rights.

Notice is hereby further given that the undersigned as owner of said claims has posted and is filing this notice for the purpose of obtaining benefits of, and pursuant to the provisions of Public Law 585, 83rd Congress, 2nd Session, approved August 13, 1954.

Dated this 13 day of NOVEMBER, 1954

TIE: THE N.E. COR. IS APPROX. N48°W, 2105' FROM THE S.E. COR. SEC. 30 T. 30S., R. 25E.

H. O. Patterson
John B. Marshall
John L. Ballou

THE TIMES INDEPENDENT---MOAB, UTAH

DEC 2 10 28 AM '54
ARVILLA E. WARREN
RECORDER, SAN JUAN COUNTY
BY

ENTRY NO. L-9152
RECORDED 12-2-54 AT 10 28 A M. BOOK 241 PAGE 480
FEE PAID $ 100
ARVILLA E. WARREN, SAN JUAN COUNTY RECORDER
BY J.P. DEPUTY

AMENDED NOTICE OF LOCATION

Notice is hereby given that the undersigned claims by right of this amended notice of location the LOST CANYON # 1 mining claim 1500 feet in length by 600' in width on this, the lode, vein or deposit bearing valuable minerals, situated in the MONTICELLO (BIG INDIAN WASH) mining district, County of SAN JUAN State of Utah, and marked on the ground as follows, to-wit:

Beginning 30 feet ~~of this~~ EASTERLY of the location (Discovery) Monument, at the EAST end Center Monument and running

thence SOUTHERLY 300 feet to S.E. corner No. 1;
thence WESTERLY 1500 feet to S.W. corner No. 2;
thence NORTHERLY 600 feet to N.W. corner No. 3;
thence EASTERLY 1500 feet to N.E corner No. 4;
thence SOUTHERLY 300 feet to place of beginning; including all Dips, Spurs, Angles and Variations.

This being the same lode or mining claim originally located on the 3rd day of JULY 1953 and recorded in Book 29, Page 279, in the office of the County Recorder of SAN JUAN County, Utah. This amended notice of location is made without any waiver of any previously acquired rights.

Notice is hereby further given that the undersigned as owner of said claims has posted and is filing this notice for the purpose of obtaining benefits of, and pursuant to the provisions of Public Law 585, 83rd Congress, 2nd Session, approved August 13, 1954.

Dated this 17 day of NOVEMBER, 1954.

L. O. Patterson
Jno B. Marshall
John L. Ballou

Tie: ~~XXXXXXXXXX~~
N E Cor. is Approx.
S 26° 30 ' W , 1585'
from S E Cor. Sec 30
T 30 S, R 25 E

DEC 2 10 28 AM '54

ARVILLA E. WARREN
RECORDER, SAN JUAN COUNTY
BY

ENTRY NO. 9152A
RECORDED 12-2-54 AT 10:28 A.M. BOOK 241 PAGE 480
FEE PAID 1.00
ARVILLA E. WARREN, SAN JUAN COUNTY RECORDER
BY DEPUTY

AMENDED NOTICE OF LOCATION

Notice is hereby given that the undersigned claims by right of this amended notice of location the LOST CANYON #2 mining claim 1500 feet in length by 600' in width on this, the lode, vein or deposit bearing valuable minerals, situated in the MONTICELLO (BIG INDIAN WASH) mining district, County of SAN JUAN State of Utah, and marked on the ground as follows, to-wit:

Beginning 100 feet ~~of this~~ EASTERLY of this location (Discovery) Monument, at the EAST end Center Monument and running

thence SOUTHEASTERLY 300 feet to S.E. corner No. 1;
thence WESTERLY 1500 feet to S.W. corner No. 2;
thence NORTHERLY 600 feet to N.W. corner No. 3;
thence SOUTHEASTERLY 1500 feet to N.E corner No. 4;
thence SOUTHERLY 300 feet to place of beginning; including all Dips, Spurs, Angles and Variations.

This being the same lode or mining claim originally located on the 3rd day of JULY 1953, and recorded in Book 29, Page 279, in the office of the County Recorder of SAN JUAN County, Utah. This amended notice of location is made without any waiver of any previously acquired rights.

Notice is hereby further given that the undersigned as owner of said claims has posted and is filing this notice for the purpose of obtaining benefits of, and pursuant to the provisions of Public Law 585, 83rd Congress, 2nd Session, approved August 13, 1954.

Dated this 17 day of NOVEMBER, 1954

L. P. Patterson
John B. Marshall
John L. Bellon

Tie: N E Cor. is Approx S 51°45' W, 2615' from S E Cor. Sec. 30, T 30 S R 25 E

DEC 2 10 28 AM '54

ARVILLA E. WARREN
RECORDER, SAN JUAN COUNTY
BY

ENTRY NO. L 9162
FILED 12-2-54 AT 10:28 A.M. BOOK 241 PAGE 485
ARVILLA E. WARREN, SAN JUAN COUNTY RECORDER
FEE PAID $ 100 BY JP DEPUTY

AMENDED NOTICE OF LOCATION

~~Notice is hereby~~ given that the undersigned claims by ~~right of this amended notice of location~~ the LOST CANYON #3 FRACTION mining claim 1500 feet in length by 600' in width on this, the lode, vein or deposit bearing valuable minerals, situated in the MONTICELLO (BIG INDIAN WASH) mining district, County of SAN JUAN State of Utah, and marked on the ground as follows, to-wit:

Beginning 330 feet NORTHERLY of this location (Discovery) Monument, at the NORTH end Center Monument and running

thence EASTERLY 300 feet to N.E. corner No. 1;
thence SOUTHERLY 1500 feet to S.E corner No. 2;
thence WESTERLY 600 feet to S.W corner No. 3;
thence NORTHERLY 1500 feet to N.W corner No. 4;
thence EASTERLY 300 feet to place of beginning; including all Dips, Spurs, Angles and Variations.

This being the same lode or mining claim originally located on the 18th day of DECEMBER 1953, and recorded in Book 47, Page 494, in the office of the County Recorder of SAN JUAN County, Utah. This amended notice of location is made without any waiver of any previously acquired rights.

Notice is hereby further given that the undersigned as owner of said claims has posted and is filing this notice for the purpose of obtaining benefits of, and pursuant to the provisions of Public Law 585, 83rd Congress, 2nd Session, approved August 13, 1954.

Dated this 13 day of NOVEMBER, 1954

TIE: THE N.E. COR. IS APPROX. S 84°45' W, 2215' FROM THE N.E. COR. SEC. 31, T. 30 S., R. 25 E.

H. O. Patterson
John B. Marshall
John L. Ballou

JJ

485

DEC 2 10 29 AM '54

ARVILLA E. WARREN
RECORDER, SAN JUAN COUNTY
BY _____

AMENDED NOTICE OF LOCATION

RECORDED 12-2-54 ENTRY NO. L 9163 AT 10 29 A.M. BOOK 241 PAGE 486
FEE PAID $ 1.00 ARVILLA E. WARREN, SAN JUAN COUNTY RECORDER
BY _____ DEPUTY

Notice is hereby given that the undersigned claims by right of this amended notice of location the LOST CANYON #4 FRACTION mining claim 1500 feet in length by 600' in width on this, the lode, vein or deposit bearing valuable minerals, situated in the MONTICELLO (BIG INDIAN WASH) _____ mining district, County of SAN JUAN State of Utah, and marked on the ground as follows, to-wit:

Beginning 560 feet NORTHERLY of this location (Discovery) Monument, at the NORTH end Center Monument and running _____

thence EASTERLY 300 feet to N.E corner No. 1;
thence SOUTHERLY 1500 feet to S.E corner No. 2;
thence WESTERLY 600 feet to S.W corner No. 3;
thence NORTHERLY 1500 feet to N.W corner No. 4;
thence EASTERLY 300 feet to place of beginning; including all Dips, Spurs, Angles and Variations.

This being the same lode or mining claim originally located on the 18th day of DECEMBER 1953, and recorded in Book 47, Page 494, in the office of the County Recorder of SAN JUAN County, Utah. This amended notice of location is made without any waiver of any previously acquired rights.

Notice is hereby further given that the undersigned as owner of said claims has posted and is filing this notice for the purpose of obtaining benefits of, and pursuant to the provisions of Public Law 585, 83rd Congress, 2nd Session, approved August 13, 1954.

Dated this 13 day of NOVEMBER, 1954.

TIE: THE N.E. COR. IS APPROX. S 84°40'W, 2825' FROM THE N.E. COR. SEC. 31, T. 30 S., R. 25 E.

G. O. Patterson
John B. Marshall
John L. Ballou

DEC 2 10 29 AM '54

ARVILLA E. WARREN
RECORDER, SAN JUAN COUNTY
BY _____

ENTRY NO. L 9192
RECORDED 12-2-54 AT 10 29 A.M. BOOK 241 PAGE 500
FEE PAID $ 120
ARVILLA E. WARREN, SAN JUAN COUNTY RECORDER
BY _____ DEPUTY

AMENDED NOTICE OF LOCATION

Notice is hereby given that the undersigned claims by right of this amended notice of location the OLD CROW #3 mining claim 1500 feet in length by 600' in width on this, the lode, vein or deposit bearing valuable minerals, situated in the MONTICELLO (BIG INDIAN WASH) _____ mining district, County of SAN JUAN State of Utah, and marked on the ground as follows, to-wit:

Beginning 40' ~~5~~ feet ~~of this~~ NORTHERLY of this location (Discovery) Monument, at the NORTH end Center Monument and running _____

thence EASTERLY 300 feet to N. E. corner No. 1;
thence SOUTHERLY 1500 feet to S. E. corner No. 2;
thence WESTERLY 600 feet to S. W corner No. 3;
thence NORTHERLY 1500 feet to N. W. corner No. 4;
thence EASTERLY 300 feet to place of beginning; including all Dips, Spurs, Angles and Variations.

This being the same lode or mining claim originally located on the 21st day of MARCH 1953, and recorded in Book 23, Page 31, in the office of the County Recorder of SAN JUAN County, Utah. This amended notice of location is made without any waiver of any previously acquired rights.

Notice is hereby further given that the undersigned as owner of said claims has posted and is filing this notice for the purpose of obtaining benefits of, and pursuant to the provisions of Public Law 585, 83rd Congress, 2nd Session, approved August 13, 1954.

Dated this 17 day of NOVEMBER 1954

G. O. Patterson
John L. Ballow
John B. Marshall

Tie:
N E Cor. is approx.
S 85° W , 1640 ' from
S E Cor. Sec 30 T 30 S
R 25 E

DEC 2 10 29 AM '54

ARVILLA E. WARREN
RECORDER, SAN JUAN COUNTY
BY _____

ENTRY NO. L 9193
RECORDED 12-2-54 AT 10:29 A.M. BOOK 243 PAGE 1
FEE PAID $ 120
ARVILLA E. WARREN, SAN JUAN COUNTY RECORDER
BY _____ DEPUTY

AMENDED NOTICE OF LOCATION

Notice is hereby given that the undersigned claims by ~~right of this amended notice of location~~ the OLD CROW #7 FRACTION mining claim 1500 feet in length by 600' in width on this, the lode, vein or deposit bearing valuable minerals, situated in the MONTICELLO (BIG INDIAN WASH) _____ mining district, County of SAN JUAN State of Utah, and marked on the ground as follows, to-wit:

Beginning ~~700~~ 1280 feet NORTHERLY of this location (Discovery) Monument, at the NORTH end Center Monument and running _____

thence EASTERLY 300 feet to N.E. corner No. 1;
thence SOUTHERLY 1500 feet to S.E. corner No. 2;
thence WESTERLY 600 feet to S.W. corner No. 3;
thence NORTHERLY 1500 feet to N.W. corner No. 4;
thence EASTERLY 300 feet to place of beginning; including all Dips, Spurs, Angles and Variations.

This being the same lode or mining claim originally located on the 18th day of DECEMBER 1953, and recorded in Book 47, Page 488, in the office of the County Recorder of SAN JUAN County, Utah. This amended notice of location is made without any waiver of any previously acquired rights.

Notice is hereby further given that the undersigned as owner of said claims has posted and is filing this notice for the purpose of obtaining benefits of, and pursuant to the provisions of Public Law 585, 83rd Congress, 2nd Session, approved August 13, 1954.

Dated this 13 day of NOVEMBER 1954.

TIE: THE N.E. COR. IS APPROX N49°W., 3370' FROM THE S.E. COR. SEC. 30, T. 30 S., R. 25 E.

G. O. Patterson
John B Marshall
John L. Ballou

THE TIMES INDEPENDENT—MOAB, UTAH

II

1

DEC 2 10 29 AM '54

ARVILLA E. WARREN
RECORDER, SAN JUAN COUNTY
BY _____

ENTRY NO. C 9194
12-2-54 AT 10 29 A.M. BOOK 243 PAGE 1
ARVILLA E. WARREN, SAN JUAN COUNTY RECORDER
FEE PAID $ 1.20
BY _____ DEPUTY

AMENDED NOTICE OF LOCATION

Notice is hereby given that the undersigned claims by ~~right of this amended notice of location~~ the OLD CROW #8 FRACTION mining claim 1500 feet in length by 600' in width on this, the lode, vein or deposit bearing valuable minerals, situated in the MONTICELLO (BIG INDIAN WASH) mining district, County of SAN JUAN State of Utah, and marked on the ground as follows, to-wit:

Beginning 850 feet NORTHERLY of this location (Discovery) Monument, at the NORTH end Center Monument and running _____

thence EASTERLY 300 feet to N.E. corner No. 1;
thence SOUTHERLY 1500 feet to S.E. corner No. 2;
thence WESTERLY 600 feet to S.W. corner No. 3;
thence NORTHERLY 1500 feet to N.W. corner No. 4;
thence EASTERLY 300 feet to place of beginning; including all Dips, Spurs, Angles and Variations.

This being the same lode or mining claim originally located on the 18th day of DECEMBER 1953, and recorded in Book 47, Page 488, in the office of the County Recorder of SAN JUAN County, Utah. This amended notice of location is made without any waiver of any previously acquired rights.

Notice is hereby further given that the undersigned as owner of said claims has posted and is filing this notice for the purpose of obtaining benefits of, and pursuant to the provisions of Public Law 585, 83rd Congress, 2nd Session, approved August 13, 1954.

Dated this 13 day of NOVEMBER 1954

TIE: THE N.E. COR. IS APPROX. N42°30' W., 2890' FROM THE S.E. COR. SEC. 30, T.30 S., R.25 E.

G. O. Patterson
John B. Marshall
John L. Ballou

THE TIMES INDEPENDENT---MOAB, UTAH

JJ

1

DEC 2 10 29 AM '54

ARVILLA E. WARREN
RECORDER, SAN JUAN COUNTY
BY _____

ENTRY NO. L 9195
RECORDED 12-2-54 AT 10 29 A.M. BOOK 243 PAGE 2
FEE PAID $ 1.20 BY _____
ARVILLA E. WARREN, SAN JUAN COUNTY RECORDER
DEPUTY

AMENDED NOTICE OF LOCATION

Notice is hereby given that the undersigned claims by ~~right of this amended notice of location~~ the OLD CROW #9 FRACTION mining claim 1500 feet in length by 600' in width on this, the lode, vein or deposit bearing valuable minerals, situated in the MONTICELLO (BIG INDIAN WASH) mining district, County of SAN JUAN State of Utah, and marked on the ground as follows, to-wit:

Beginning ~~25~~ 50' feet SOUTHERLY of this location (Discovery) Monument, at the SOUTH end Center Monument and running

thence WESTERLY 300 feet to S.W corner No. 3

thence NORTHERLY 1500 feet to N.W corner No. 4

thence EASTERLY 600 feet to N.E corner No. 1

thence SOUTHERLY 1500 feet to S.E corner No. 2

thence WESTERLY 300 feet to place of beginning; including all Dips, Spurs, Angles and Variations.

This being the same lode or mining claim originally located on the 18th day of DECEMBER 1953, and recorded in Book 47, Page 489, in the office of the County Recorder of SAN JUAN County, Utah. This amended notice of location is made without any waiver of any previously acquired rights.

Notice is hereby further given that the undersigned as owner of said claims has posted and is filing this notice for the purpose of obtaining benefits of, and pursuant to the provisions of Public Law 585, 83rd Congress, 2nd Session, approved August 13, 1954.

Dated this 13 day of ~~D~~ NOVEMBER, 1954

TIE: THE N.E. COR. IS APPROX. N68°45'E, 2310' FROM THE S.W. COR. SEC. 30 T. 30 S., R. 25E.

L. O. Patterson
John B. Marshall
John L. Ballou

DEC 2 10 29 AM '54

ARVILLA E. WARREN
RECORDER, SAN JUAN COUNTY
BY

ENTRY NO. 29196
RECORDED 12-2-54 AT 10 29 A.M. BOOK 243 PAGE 2
FEE PAID $ 1.20 BY
ARVILLA E. WARREN, SAN JUAN COUNTY RECORDER
DEPUTY

AMENDED NOTICE OF LOCATION

~~Notice is hereby given~~ that the undersigned claims by ~~right of this amended notice of location~~ the OLD CROW #10 FRACTION mining claim 1500 feet in length by 600' in width on this, the lode, vein or deposit bearing valuable minerals, situated in the MONTICELLO (BIG INDIAN WASH) mining district, County of SAN JUAN State of Utah, and marked on the ground as follows, to-wit:

Beginning ~~600~~ 1075 feet NORTHERLY of this location (Discovery) Monument, at the NORTH end Center Monument and running

thence EASTERLY 300 feet to N.E. corner No. 1;
thence SOUTHERLY 1500 feet to S.E. corner No. 2;
thence WESTERLY 600 feet to S.W. corner No. 3;
thence NORTHERLY 1500 feet to N.W. corner No. 4;
thence EASTERLY 300 feet to place of beginning; including all Dips, Spurs, Angles and Variations.

This being the same lode or mining claim originally located on the 18th day of DECEMBER 1953 and recorded in Book 47, Page 489, in the office of the County Recorder of SAN JUAN County, Utah. This amended notice of location is made without any waiver of any previously acquired rights.

Notice is hereby further given that the undersigned as owner of said claims has posted and is filing this notice for the purpose of obtaining benefits of, and pursuant to the provisions of Public Law 585, 83rd Congress, 2nd Session, approved August 13, 1954.

Dated this 13 day of NOVEMBER, 1954

TIE: THE S.W. COR. IS APPROX. N79°45'E., 1165' FROM THE S.W. COR. SEC. 30 T. 30S., R. 25E.

S. O. Patterson
John L. Ballou
John B. Marshall

DEC 2 10 29 AM '54

ARVILLA E. WARREN
RECORDER, SAN JUAN COUNTY
BY

ENTRY NO. L 9197
RECORDED 12-2-54 AT 10 29 A.M. BOOK 243 PAGE 3
FEE PAID $ 1.20 ARVILLA E. WARREN, SAN JUAN COUNTY RECORDER
BY DEPUTY

AMENDED NOTICE OF LOCATION

Notice is hereby given that the undersigned claims by right of this amended notice of location the PARAMOUNT #1 mining claim 1500 feet in length by 600' in width on this, the lode, vein or deposit bearing valuable minerals, situated in the MONTICELLO (BIG INDIAN WASH) mining district, County of San Juan State of Utah, and marked on the ground as follows, to-wit:

Beginning 10 feet NORTHERLY of this location (Discovery) Monument, at the NORTH end Center Monument and running

thence EASTERLY 300 feet to N. E. corner No. 1;
thence SOUTHERLY 1500 feet to S. E. corner No. 2;
thence WESTERLY 600 feet to S. W. corner No. 3;
thence NORTHERLY 1500 feet to N. W. corner No. 4;
thence EASTERLY 300 feet to place of beginning; including all Dips, Spurs, Angles and Variations.

This being the same lode or mining claim originally located on the 29th day of January 1953, and recorded in Book 19, Page 140, in the office of the County Recorder of SAN JUAN County, Utah. This amended notice of location is made without any waiver of any previously acquired rights.

Notice is hereby further given that the undersigned as owner of said claims has posted and is filing this notice for the purpose of obtaining benefits of, and pursuant to the provisions of Public Law 585, 83rd Congress, 2nd Session, approved August 13, 1954.

Dated this 10 day of NOVEMBER, 1954.

L. O. Patterson
John B. Marshall
John L. Ballou

Tie:
N E Cor. is approx
N 33°W , 3100' from
S E Cor. Sec 30, T 30 S
R 25 E

Dec 2 10 29 AM '54

ARVILLA E. WARREN
RECORDER, SAN JUAN COUNTY
BY

ENTRY NO. C 9198
RECORDED 12-2-54 AT 10:29 A.M. BOOK 243 PAGE 3
FEE PAID $ 1.20
ARVILLA E. WARREN, SAN JUAN COUNTY RECORDER
BY ..... DEPUTY

AMENDED NOTICE OF LOCATION

Notice is hereby given that the undersigned claims by right of this amended notice of location the PARAMOUNT #2 mining claim 1500 feet in length by 600' in width on this, the lode, vein or deposit bearing valuable minerals, situated in the MONTICELLO (BIG INDIAN WASH) mining district, County of SAN JUAN, State of Utah, and marked on the ground as follows, to-wit:

Beginning 25 feet NORTHERLY of this location (Discovery) Monument, at the NORTH end Center Monument and running

thence EASTERLY 300 feet to N.E. corner No. 1;
thence SOUTHERLY 1500 feet to S.E. corner No. 2;
thence WESTERLY 600 feet to S.W. corner No. 3;
thence NORTHERLY 1500 feet to N.W. corner No. 4;
thence EASTERLY 300 feet to place of beginning; including all Dips, Spurs, Angles and Variations.

This being the same lode or mining claim originally located on the 29th day of JANUARY 1953, and recorded in Book 19, Page 141, in the office of the County Recorder of SAN JUAN County, Utah. This amended notice of location is made without any waiver of any previously acquired rights.

Notice is hereby further given that the undersigned as owner of said claims has posted and is filing this notice for the purpose of obtaining benefits of, and pursuant to the provisions of Public Law 585, 83rd Congress, 2nd Session, approved August 13, 1954.

Dated this 10 day of NOVEMBER, 1954.

L. C. Patterson
John B Marshall
John L Ballard

Tie:
N E Cor is approx
N 37° 15' W, 3535'
from S E Cor Sec 30
T 30 S R 25 E

Move S 90'
Move S 1

DEC 2 10 29 AM '54

ARVILLA E. WARREN
RECORDER, SAN JUAN COUNTY

ENTRY NO. 29199
RECORDED 12-2-54 AT 10 29 A.M. BOOK 243 PAGE 4
FEE PAID $ 120
ARVILLA E. WARREN, SAN JUAN COUNTY RECORDER
BY [illegible] DEPUTY

AMENDED NOTICE OF LOCATION

Notice is hereby given that the undersigned claims by right of this amended notice of location the PARAMOUNT # 3 mining claim 1500 feet in length by 600' in width on this, the lode, vein or deposit bearing valuable minerals, situated in the MONTICELLO (BIG INDIAN WASH) mining district, County of SAN JUAN State of Utah, and marked on the ground as follows, to-wit:

Beginning 25 feet NORTHERLY of this location (Discovery) Monument, at the NORTH end Center Monument and running

thence SOUTHEASTERLY 300 feet to N. E. corner No. 1;
thence SOUTHERLY 1500 feet to S. E. corner No. 2;
thence NORTHEASTERLY 600 feet to S. W corner No. 3;
thence NORTHERLY 1500 feet to N. W corner No. 4;
thence SOUTHEASTERLY 300 feet to place of beginning; including all Dips, Spurs, Angles and Variations.

This being the same lode or mining claim originally located on the 29th day of JANUARY 1953, and recorded in Book 19, Page 141, in the office of the County Recorder of SAN JUAN County, Utah. This amended notice of location is made without any waiver of any previously acquired rights.

Notice is hereby further given that the undersigned as owner of said claims has posted and is filing this notice for the purpose of obtaining benefits of, and pursuant to the provisions of Public Law 585, 83rd Congress, 2nd Session, approved August 13, 1954.

Dated this 10 day of NOVEMBER, 1954.

G. O. Patterson
John B. Marshall
John L. Bellon

Tie:
N E Cor is approx
N 42° W , 4050' from
the S E Cor Sec 30 T 30 S
R 25 E

DEC 2 10 29 AM '54

ARVILLA E. WARREN
RECORDER, SAN JUAN COUNTY
BY _____

ENTRY NO. L 9200
RECORDED 12-2-54 AT 10:29 A.M. BOOK 243 PAGE 4
FEE PAID $ 120
ARVILLA E. WARREN, SAN JUAN COUNTY RECORDER
BY _____ DEPUTY

AMENDED NOTICE OF LOCATION

Notice is hereby given that the undersigned claims by right of this amended notice of location the PARAMOUNT #4 mining claim 1500 feet in length by 600' in width on this, the lode, vein or deposit bearing valuable minerals, situated in the MONTICELLO (BIG INDIAN WASH) mining district, County of SAN JUAN State of Utah, and marked on the ground as follows, to-wit:

Beginning 150 feet NORTHERLY of this location (Discovery) Monument, at the NORTH end Center Monument and running

thence SOUTHEASTERLY 300 feet to N. E. corner No. 1;
thence SOUTHERLY 1500 feet to S. E. corner No. 2;
thence NORTHWESTERLY 600 feet to S. W. corner No. 3;
thence NORTHERLY 1500 feet to N. W. corner No. 4;
thence SOUTHEASTERLY 300 feet to place of beginning; including all Dips, Spurs, Angles and Variations.

This being the same lode or mining claim originally located on the 29th day of JANUARY 1953 and recorded in Book 19, Page 142, in the office of the County Recorder of SAN JUAN County, Utah. This amended notice of location is made without any waiver of any previously acquired rights.

Notice is hereby further given that the undersigned as owner of said claims has posted and is filing this notice for the purpose of obtaining benefits of, and pursuant to the provisions of Public Law 585, 83rd Congress, 2nd Session, approved August 13, 1954.

Dated this 10 day of NOVEMBER, 1954.

L. O. Patterson
John B. Marshall
John L. Ballou

Tie:
N E Cor is approx
S 52° E, 2835' from
N W Cor Sec 30 T 30 S
R 25 E

DEC 2 10 29 AM '54

ARVILLA E. WARREN
RECORDER, SAN JUAN COUNTY
BY _____

ENTRY NO. C 9201
RECORDED 12-2-54 AT 10 29 A.M. BOOK 243 PAGE 5
FEE PAID $ 120
ARVILLA E. WARREN, SAN JUAN COUNTY RECORDER
BY _____ DEPUTY

AMENDED NOTICE OF LOCATION

Notice is hereby given that the undersigned claims by right of this amended notice of location the PARAMOUNT # 5 mining claim 1500 feet in length by 600' in width on this, the lode, vein or deposit bearing valuable minerals, situated in the MONTICELLO (BIG INDIAN WASH) mining district, County of SAN JUAN State of Utah, and marked on the ground as follows, to-wit:

Beginning 100 feet NORTHERLY of this location (Discovery) Monument, at the NORTH end Center Monument and running

thence SOUTHEASTERLY 300 feet to N. E. corner No. 1;
thence SOUTHERLY 1500 feet to S. E. corner No. 2;
thence NORTHWESTERLY 600 feet to S. W. corner No. 3;
thence NORTHERLY 1500 feet to N. W. corner No. 4;
thence SOUTHEASTERLY 300 feet to place of beginning; including all Dips, Spurs, Angles and Variations.

This being the same lode or mining claim originally located on the 29th day of JANUARY 1953, and recorded in Book 19, Page 142, in the office of the County Recorder of SAN JAUN County, Utah. This amended notice of location is made without any waiver of any previously acquired rights.

Notice is hereby further given that the undersigned as owner of said claims has posted and is filing this notice for the purpose of obtaining benefits of, and pursuant to the provisions of Public Law 585, 83rd Congress, 2nd Session, approved August 13, 1954.

Dated this 10 day of NOVEMBER 1954

G. O. Patterson
John B. Marshall
John L. Ballou

Tie:
N E Cor is approx
S 54° 30' E , 2375'
from N W Cor Sec 30
T 30 S , R 25 E

DEC 2 10 29 AM '54
ARVILLA E. WARREN
RECORDER, SAN JUAN COUNTY
BY

ENTRY NO. L 9202
RECORDED 12-2-54 AT 10 29 A.M. BOOK 243 PAGE 5
ARVILLA E. WARREN, SAN JUAN COUNTY RECORDER
$ 1.20 BY DEPUTY

AMENDED NOTICE OF LOCATION

Notice is hereby given that the undersigned claims by right of this amended notice of location the PARAMOUNT #6 mining claim 1500 feet in length by 600' in width on this, the lode, vein or deposit bearing valuable minerals, situated in the MONTICELLO (BIG INDIAN WASH) mining district, County of SAN JUAN State of Utah, and marked on the ground as follows, to-wit:

Beginning 25 feet NORTHERLY of this location (Discovery) Monument, at the NORTH end Center Monument and running

thence SOUTHEASTERLY 300 feet to N.E. corner No. 1;
thence SOUTHERLY 1500 feet to S.E. corner No. 2;
thence NORTHWESTERLY 600 feet to S.W. corner No. 3;
thence NORTHERLY 1500 feet to N.W. corner No. 4;
thence SOUTHEASTERLY 300 feet to place of beginning; including all Dips, Spurs, Angles and Variations.

This being the same lode or mining claim originally located on the 29th day of JANUARY 1953, and recorded in Book 19, Page 143, in the office of the County Recorder of SAN JUAN County, Utah. This amended notice of location is made without any waiver of any previously acquired rights.

Notice is hereby further given that the undersigned as owner of said claims has posted and is filing this notice for the purpose of obtaining benefits of, and pursuant to the provisions of Public Law 585, 83rd Congress, 2nd Session, approved August 13, 1954.

Dated this 10 day of NOVEMBER, 1954.

L. G. Patterson
John B. Marshall
John L. Ballou

Tie:
N E cor is approx
S 63° E, 1845' from
the N W Cor. Sec 30
T 30 S R 25 E

DEC 2 10 28 AM '54
ARVILLA E. WARREN
RECORDER, SAN JUAN COUNTY
BY

ENTRY NO. R-9210
RECORDED 12-2-54 AT 10:28 A.M. BOOK 243 PAGE 9
FEE PAID $ 120
ARVILLA E. WARREN, SAN JUAN COUNTY RECORDER
BY _____ DEPUTY

AMENDED NOTICE OF LOCATION

~~Notice is hereby given~~ that the undersigned claims by right of this amended notice of location the PARAMOUNT #1 FRACTION mining claim 1500 feet in length by 600' in width on this, the lode, vein or deposit bearing valuable minerals, situated in the MONTICELLO (BIG INDIAN WASH) mining district, County of SAN JUAN State of Utah, and marked on the ground as follows, to-wit:

Beginning ~~30~~ 5 feet SOUTHERLY of this location (Discovery) Monument, at the SOUTH end Center Monument and running

thence WESTERLY 300 feet to S. W corner No. 3

thence NORTHERLY 1500 feet to N. W corner No. 4

thence EASTERLY 600 feet to N. E corner No. 1

thence SOUTHERLY 1500 feet to S. E corner No. 2

thence WESTERLY 300 feet to place of beginning; including all Dips, Spurs, Angles and Variations.

This being the same lode or mining claim originally located on the 20th day of DECEMBER 1953, and recorded in Book 49, Page 105, in the office of the County Recorder of SAN JUAN County, Utah. This amended notice of location is made without any waiver of any previously acquired rights.

Notice is hereby further given that the undersigned as owner of said claims has posted and is filing this notice for the purpose of obtaining benefits of, and pursuant to the provisions of Public Law 585, 83rd Congress, 2nd Session, approved August 13, 1954.

Dated this 17 day of NOVEMBER, 1954

TIE: THE N.E. COR. is APPROX. N56°W., 2355' FROM THE S.E. COR. SEC. 30 T.30S., R.25E.

G. O. Patterson
John B. Marshall
John L. Ballou

DEC 2 10 28 AM '54

ARVILLA E. WARREN
RECORDER, SAN JUAN COUNTY
BY _____

ENTRY NO. L 9157
RECORDED 12-2-54 AT 10 28 A M. BOOK 241 PAGE 483
FEE PAID $ 120
ARVILLA E. WARREN, SAN JUAN COUNTY RECORDER
BY _____ DEPUTY

AMENDED NOTICE OF LOCATION

Notice is hereby given that the undersigned claims by right of this amended notice of location the SILVER POT mining claim 1500 feet in length by 600' in width on this, the lode, vein or deposit bearing valuable minerals, situated in the MONTICELLO (BIG INDIAN WASH) _____ mining district, County of SAN JUAN State of Utah, and marked on the ground as follows, to-wit:

Beginning 5 feet NORTHERLY of this location (Discovery) Monument, at the NORTH end Center Monument and running _____

thence EASTERLY 300 feet to N.E. corner No. 1;
thence SOUTHERLY 1500 feet to S.E. corner No. 2;
thence WESTERLY 600 feet to S.W. corner No. 3;
thence NORTHERLY 1500 feet to N.W corner No. 4;
thence EASTERLY 300 feet to place of beginning; including all Dips, Spurs, Angles and Variations.

This being the same lode or mining claim originally located on the 10th day of MARCH 1953 and recorded in Book 23, Page 57, in the office of the County Recorder of SAN JUAN County, Utah. This amended notice of location is made without any waiver of any previously acquired rights.

Notice is hereby further given that the undersigned as owner of said claims has posted and is filing this notice for the purpose of obtaining benefits of, and pursuant to the provisions of Public Law 585, 83rd Congress, 2nd Session, approved August 13, 1954.

Dated this 13 day of NOVEMBER, 1954

TIE: THE N.E. COR. IS APPROX. N 40°15' W., 1625' FROM THE S.E. COR. SEC. 30, T. 30 S., R. 25 E.

G. P. Patterson
John B. Marshall
John L. Ballou
ASSIGNEES of Lyle & Clara FRANCIS

DEC 2 10 28 AM '54

ARVILLA E. WARREN
RECORDER, SAN JUAN COUNTY
BY

ENTRY NO. L 9158
RECORDED 12-2-54 AT 10:28 A.M. BOOK 241 PAGE 483
FEE PAID $ 100
ARVILLA E. WARREN, SAN JUAN COUNTY RECORDER
BY JP DEPUTY

AMENDED NOTICE OF LOCATION

~~Notice is hereby given~~ that the undersigned claims ~~by right of this amended notice of location~~ the SILVER POT #2 mining claim 1500 feet in length by 600' in width on this, the lode, vein or deposit bearing valuable minerals, situated in the MONTICELLO (BIG INDIAN WASH) mining district, County of SAN JUAN State of Utah, and marked on the ground as follows, to-wit:

Beginning 5 feet NORTHERLY of this location (Discovery) Monument, at the NORTH end Center Monument and running

thence EASTERLY 300 feet to N.E. corner No. 1;
thence SOUTHERLY 1500 feet to S.E. corner No. 2;
thence WESTERLY 600 feet to S.W. corner No. 3;
thence NORTHERLY 1500 feet to N.W corner No. 4;
thence EASTERLY 300 feet to place of beginning; including all Dips, Spurs, Angles and Variations.

This being the same lode or mining claim originally located on the 10th day of MARCH 1953, and recorded in Book 23, Page 58, in the office of the County Recorder of SAN JUAN County, Utah. This amended notice of location is made without any waiver of any previously acquired rights.

Notice is hereby further given that the undersigned as owner of said claims has posted and is filing this notice for the purpose of obtaining benefits of, and pursuant to the provisions of Public Law 585, 83rd Congress, 2nd Session, approved August 13, 1954.

Dated this 13 day of NOVEMBER, 1954

TIE: THE NE. COR. IS APPROX. N. 61° W., 2595' FROM THE S.E. COR. SEC. 30, T. 30 S., R. 25 E.

G. O. Patterson
John B. Marshall
John L. Ballou
ASSIGNEES of Lyle & Clara FRANCIS

DEC 2 10 28 AM '54

ARVILLA E. WARREN
RECORDER, SAN JUAN COUNTY
BY

ENTRY NO. 29159
RECORDED 12-2-54 AT 10:28 A.M. BOOK 241 PAGE 484
ARVILLA E. WARREN, SAN JUAN COUNTY RECORDER
FEE PAID $ 1.20 BY [illegible] DEPUTY

AMENDED NOTICE OF LOCATION

~~Notice is hereby~~ given that the undersigned claims by right of this amended notice of location the SILVER POT #3, mining claim 1500 feet in length by 600' in width on this, the lode, vein or deposit bearing valuable minerals, situated in the MONTICELLO (BIG INDIAN WASH) mining district, County of SAN JUAN State of Utah, and marked on the ground as follows, to-wit:

Beginning 5 feet NORTHERLY of this location (Discovery) Monument, at the NORTH end Center Monument and running

thence EASTERLY 300 feet to N.E. corner No. 1;
thence SOUTHERLY 1500 feet to S.E. corner No. 2;
thence WESTERLY 600 feet to S.W. corner No. 3;
thence NORTHERLY 1500 feet to N.W. corner No. 4;
thence EASTERLY 300 feet to place of beginning; including all Dips, Spurs, Angles and Variations.

This being the same lode or mining claim originally located on the 10th day of MARCH 1953 and recorded in Book 23, Page 59, in the office of the County Recorder of SAN JUAN County, Utah. This amended notice of location is made without any waiver of any previously acquired rights.

Notice is hereby further given that the undersigned as owner of said claims has posted and is filing this notice for the purpose of obtaining benefits of, and pursuant to the provisions of Public Law 585, 83rd Congress, 2nd Session, approved August 13, 1954.

Dated this 13 day of NOVEMBER, 1954.

TIE: THE N.E. COR. IS APPROX. N.68°E., 2655' FROM THE S.W. COR. SEC. 30, T.30S., R.25E.

John B. Marshall
L. O. Patterson
John L. Ballou
ASSIGNEES of LYLE & CLARA FRANCIS

DEC 2 10 28 AM '54

ARVILLA E. WARREN
RECORDER, SAN JUAN COUNTY
BY _____

ENTRY NO. L 9160
RECORDED 12-2-54 AT 10:28 A.M. BOOK 241 PAGE 484
ARVILLA E. WARREN, SAN JUAN COUNTY RECORDER
FEE PAID $ 1.20 BY _____ DEPUTY

AMENDED NOTICE OF LOCATION

Notice is hereby given that the undersigned claims by right of this amended notice of location the SILVER POT #4 mining claim 1500 feet in length by 600' in width on this, the lode, vein or deposit bearing valuable minerals, situated in the MONTICELLO (BIG INDIAN WASH) _____ mining district, County of SAN JUAN State of Utah, and marked on the ground as follows, to-wit:

Beginning 5 feet NORTHERLY of this location (Discovery) Monument, at the NORTH end Center Monument and running _____

thence EASTERLY 300 feet to N.E. corner No. 1;
thence SOUTHERLY 1500 feet to S.E. corner No. 2;
thence WESTERLY 600 feet to S.W. corner No. 3;
thence NORTHERLY 1500 feet to N.W corner No. 4;
thence EASTERLY 300 feet to place of beginning; including all Dips, Spurs, Angles and Variations.

This being the same lode or mining claim originally located on the 10th day of MARCH 1953 and recorded in Book 23, Page 59, in the office of the County Recorder of SAN JUAN County, Utah. This amended notice of location is made without any waiver of any previously acquired rights.

Notice is hereby further given that the undersigned as owner of said claims has posted and is filing this notice for the purpose of obtaining benefits of, and pursuant to the provisions of Public Law 585, 83rd Congress, 2nd Session, approved August 13, 1954.

Dated this 13 day of NOVEMBER, 1954

TIE: THE N.E. COR. IS APPROX. N.74°E., 1970' FROM THE S.W. COR. SEC. 30 T.30 S., R.25 E.

H. O. Patterson
John B Marshall
John L. Ballou
ASSIGNEES OF KYLE + CLARA FRANCIS

THE TIMES INDEPENDENT---MOAB, UTAH

DEC 2 10 28 AM '54

ARVILLA E. WARREN
RECORDER, SAN JUAN COUNTY
BY

ENTRY NO. L 9161
RECORDED 12-2-54 AT 10 28 A.M. BOOK 241 PAGE 485
ARVILLA E. WARREN, SAN JUAN COUNTY RECORDER
FEE PAID $ 1.20 BY AP. DEPUTY

AMENDED NOTICE OF LOCATION

Notice is hereby given that the undersigned claims by right of this amended notice of location the SILVER POT #5 mining claim 1500 feet in length by 600' in width on this, the lode, vein or deposit bearing valuable minerals, situated in the MONTICELLO (BIG INDIAN WASH) mining district, County of SAN JUAN State of Utah, and marked on the ground as follows, to-wit:

Beginning 5 feet NORTHERLY of this location (Discovery) Monument, at the NORTH end Center Monument and running

thence EASTERLY 300 feet to N.E. corner No. 1;
thence SOUTHERLY 1500 feet to S.E. corner No. 2;
thence WESTERLY 600 feet to S.W. corner No. 3;
thence NORTHERLY 1500 feet to N.W corner No. 4;
thence EASTERLY 300 feet to place of beginning; including all Dips, Spurs, Angles and Variations.

This being the same lode or mining claim originally located on the 10th day of MARCH 1953 and recorded in Book 23, Page 60, in the office of the County Recorder of SAN JUAN County, Utah. This amended notice of location is made without any waiver of any previously acquired rights.

Notice is hereby further given that the undersigned as owner of said claims has posted and is filing this notice for the purpose of obtaining benefits of, and pursuant to the provisions of Public Law 585, 83rd Congress, 2nd Session, approved August 13, 1954.

Dated this 13 day of NOVEMBER, 1954

TIE: THE N.E. COR. IS APPROX. N 71°45'E, 1360' FROM THE S.W. COR. SEC. 30 T. 30 S., R. 25 E.

G. O. Patterson
John B. Marshall
John L. Ballou
Assignees of LYLE CLARA FRANCIS

THE TIMES INDEPENDENT---MOAB, UTAH

DEPARTMENT OF THE INTERIOR
Defense Minerals Administration
JAN 24 1955

MF-103
(Revised April 1952)

UNITED STATES DEPARTMENT OF THE INTERIOR
DEFENSE MINERALS EXPLORATION ADMINISTRATION

Form Approved.
Budget Bureau No. 42-R1035.2.

APPLICATION FOR AID IN AN EXPLORATION PROJECT, PURSUANT TO DMEA ORDER 1, UNDER THE DEFENSE PRODUCTION ACT OF 1950, AS AMENDED

Not to be filled in by applicant

Docket No. 3648
Metal or Mineral Uranium-Vanadium
Date Received 1-24-55
Estimated Cost $172,920
Participation (Government %)

INSTRUCTIONS

1. *Name of applicant.*—(*a*) State here your full legal name, in the form in which you will wish to contract, and your mailing address: Utah Premier Uranium Company
516 Continental Bank Building
Salt Lake City, Utah

(*b*) If other than an individual, add to your name above whether a corporation, partnership, etc., and the name of the State in which incorporated or otherwise organized. See Report

(*c*) If a corporation, add to above statement, titles, names and addresses of officers. See Report

(*d*) If a partnership, add to the above statement the names and addresses of all partners.

2. *General.*—Read DMEA Order 1, "Government Aid in Defense Exploration Projects," before completing this application. Submit this application and all accompanying papers in quadruplicate (four copies), with your name and address on each sheet of the application and on all accompanying papers. Where sufficient space is not provided on the form for all required information, state it on an accompanying paper, with a reference in each case to the instruction to which it refers by number. Comply with all applicable instructions; or, if not applicable, so state. File the application with Defense Minerals Exploration Administration, Department of the Interior, Washington 25, D. C., or with the nearest field executive officer thereof.

3. *Applicant's property rights.*—(*a*) State the legal description of the land upon which you wish to explore, including all land which you possess or control that may be benefited by the exploration, and excluding any land or interest in land which is not to be included in the exploration project contract See Report

(*b*) State any mine name by which the property is known. See Report

(*c*) State your interest in the land, whether owner, lessee, purchaser under contract, or otherwise See Report

(*d*) If you are not the owner, submit with this application a copy of the lease, contract, or other document under which you control the property.

(*e*) If you own the land, describe any liens or encumbrances on it See Report

(*f*) If the land consists of unpatented claims, add to the description above, the book and page numbers for each recorded location notice. See Report

4. *Physical description.*—(*a*) Describe in detail any mining or exploration operations which have been or now are being conducted upon the land, including existing mine workings and production facilities. State your interest, if any, in such operations. Also describe accessibility of mine workings for examination purposes.

(*b*) State past and current production, and ore reserves, if any, giving quantities and grades.

(*c*) Describe the geologic features of the property, including mineralization, type of deposit (vein, bedded, etc.), and your reasons for wishing to explore. Illustrate with maps or sketches. Send with your application (but not necessarily as a part of it) any geologic or engineering report, assay maps, or other technologic information you may have, indicating on each whether you require its return to you.

(*d*) State the facts with respect to the accessibility of the project: Access roads, distances to shipping, supply and residence points.

(*e*) State the availability of manpower, materials, supplies, equipment, water, and power.

16—66551-1

For (4) above - See Report

5. *The exploration project.*—(*a*) State the mineral or minerals for which you wish to explore Uranium-Vanadium

(*b*) Describe fully the proposed work, including a map or sketch of the property showing a plan (and cross sections if needed) of any present mine workings, and the location of the proposed exploration work as related to such features as contacts, veins, ore-bearing beds, etc. See Report

(*c*) The work will start within 30 days and be completed within 3 months from the date of an exploration project contract.

(*d*) State the operating experience and background of the applicant with relation to the ability to carry out such exploration project, and also that of the person or persons who will supervise the operations. See Report

6. *Estimate of costs.*—Furnish a detailed estimate of the costs of the proposed work (you will have to use a separate sheet), under the following headings. Add the totals under all headings to give the estimated total cost of the project:

(*a*) *Independent contracts.*—(Note.—If the applicant does not intend to let any of the work to contractors, write "none" after this item. To the extent that the work is to be contracted, do not repeat the cost of the contract-work in subsequent items.) State the cost of any proposed independent contracts for the performance of all or any part of the work, expressed in terms of units of work (such as per foot of drilling, per foot of drifting, per hour of bulldozer operations, per cubic yard of material moved, etc.).

(*b*) *Labor, supervision, consultants.*—Include an itemized schedule of numbers, classes and rates of wages, salaries or fees for necessary labor, supervision and engineering and geological consultants.

(*c*) *Operating materials and supplies.*—Furnish an itemized list, including items of equipment costing less than $50 each, and power, water and fuel.

(*d*) *Operating equipment.*—Furnish an itemized list of any operating equipment to be rented, purchased, or which is owned and will be furnished by the Operator, with the estimated rental, purchase price, or suggested use-allowance based on present value, as the case may be.

(*e*) *Rehabilitation and repairs.*—Furnish a detailed list showing the cost of any necessary initial rehabilitation or repairs of existing buildings, installations, fixtures, and movable operating equipment, now owned by the Operator and which will be devoted to the exploration project.

(*f*) *New buildings, improvements, installations.*—Furnish a detailed list showing the cost of any necessary buildings, fixed improvements, or installations to be purchased, installed or constructed for the benefit of the exploration project.

(*g*) *Miscellaneous.*—Furnish a detailed list showing the cost of repairs to and maintenance of operating equipment (not including initial rehabilitation or repairs of the Operator's equipment), analytical work, accounting, workmen's compensation and employers' liability insurance, and payroll taxes.

(*h*) *Contingencies.*—Give an estimate of any necessary allowances for contingencies not included in the costs stated above.

NOTE.—No items of general overhead, corporate management, interest, taxes (other than payroll and sales taxes), or any other indirect costs, or work performed or costs incurred before the date of the contract, should be included in the estimate of costs.

7. (*a*) Are you prepared to furnish your share of the cost of the proposed project in accordance with the regulations on Government participation (Sec. 7, DMEA No. 1)? Yes

(*b*) How do you propose to furnish your share of the costs?

[X] Money [ ] Use of equipment owned by you [ ] Other

Explain in detail on acompanying paper.

CERTIFICATION

The undersigned, whether as an individual, corporate officer, partner, or otherwise, both in his own behalf and acting for the applicant, certifies that the information set forth in this form and accompanying papers is correct and complete, to the best of his knowledge and belief.

Dated Jan 21, 1955

Utah Premier Uranium Company
(Applicant)

By Morton Weisbaden
Power of Attorney

Title 18, U. S. Code (Crimes), Section 1001, makes it a criminal offense to make a willfully false statement or representation to any department or agency of the United States as to any matter within its jurisdiction.

U. S. GOVERNMENT PRINTING OFFICE 16—66551-1

POWER OF ATTORNEY

KNOW ALL MEN BY THESE PRESENTS, That Uta[illegible]

of Salt Lake City, a Utah Mining Corporation, does [illegible]

and appoint, NATHAN WECHSLER, his agents and attorneys our true and lawful attorney to appear for us and represent us before the United States Department of Interior, Defense Minerals Exploration Admini[illegible] connection with any matters involving application for aid in an exploration project in which we are a party, giving our said attorney full power to do everything whatsoever requisite and necessary to be done in these matters, and to execute all agreements in these matters, as fully as the undersigned might do if done in their own capacity, with full power of substitution and revocation, at any time subsequent to the date hereof and prior to the revocation hereof.

It is requested that all communications addressed to the undersigned, regarding any matter in which the said attorney is hereby authorized to act, be addressed to:

Mr. Nathan Wechsler
1010 Vermont Avenue, N.W.
Washington, D. C.

All powers of attorney for this purpose heretofore filed or executed by us are hereby revoked.

IN WITNESS WHEREOF, we have hereunto set our hand and seal this 16th day of November, 1954.

U[illegible] PREMIER URANIUM COMPANY

Richard Y. Bennion

President

STATE OF UTAH)
COUNTY OF Salt Lake) ss.

On the 18th day of November, A.D., 1954, personally appeared before me Richard Y. Bennion who, being by me duly sworn, did say that he is the President of Utah Premier Uranium Company, and that said instrument was signed in behalf of said Corporation by authority of ~~its by-laws~~ action taken by Board of Directors dated 10/4/54, and said Richard Y. Bennion acknowledged to me that said Corporation executed the same.

attorney to appear for us and represent us before the United States Department of Interior, Defense Minerals Exploration Administration, in connection with any matters involving application for aid in an exploration project in which we are a party, giving our said attorney full power to do everything whatsoever requisite and necessary to be done in these matters, and to execute all agreements in these matters, as fully as the undersigned might do if done in their own capacity, with full power of substitution and revocation, at any time subsequent to the date hereof and prior to the revocation hereof.

It is requested that all communications addressed to the undersigned, regarding any matter in which the said attorney is hereby authorized to act, be addressed to:

Mr. Nathan Wechsler
1010 Vermont Avenue, N.W.
Washington, D. C.

All powers of attorney for this purpose heretofore filed or executed by us are hereby revoked.

IN WITNESS WHEREOF, we have hereunto set our hand and seal this 10th day of November, 1954.

UTAH PREMIER URANIUM COMPANY

By Richard Y. Benson
President

STATE OF UTAH
COUNTY OF Salt Lake } ss.

On the 10th day of November, A.D., 1954, personally appeared before me Richard Y. Benson who, being by me duly sworn, did say that he is the President of Utah Premier Uranium Company, and that said instrument was signed in behalf of said Corporation by authority of action taken by Board of Directors dated 10/9/54 ~~its by-laws~~, and said Richard Y. Benson acknowledged to me that said Corporation executed the same.

Witness my hand and notarial seal this 10th day of November

My Commission Expires:
June 30, 1958

Notary Public

DEPARTMENT OF THE INTERIOR
Defense Minerals Administration
RECEIVED
FEB 14 1955

DMEA-3648

Utah Premier Uranium Co.,
516 Continental Bank Bldg.,
Salt Lake City, Utah

ADDENDUM I

REPORT ACCOMPANYING APPLICATION TO DMEA

The property of this company was visited on February 1, 1955, for the purpose of examining the reported mineralized zone on the Crooked Wash claim. Because of adverse weather conditions, and the presence of detrital cover, the examination was limited to a Chinle outcrop positioned stratigraphically in the lower one-half of this formation.

A grab sample taken from the location indicated by the red circle on the attached map gave the following chemical assay results:

Lab. No.	$\%U_3O_8$	$\%V_2O_5$	$\%CaCO_3$
2196-2	0.30	1.56	3.3

The outcrop from which this sample was recovered appeared to be in place.

A second sample (No. 2196-1), obtained from detrital material on the slope below the outcrop, assayed chemically as follows:

Lab. No.	$\%U_3O_8$	$\%V_2O_5$
2196-1	0.05	0.97

The uranium mineral observed in this weathered sample occurred as a surface coating on the bedding planes. Both samples carried abundant carbonaceous material. Sample No. 2196-2 is ore grade and well within the lime penalty limit.

As suggested in my report accompanying the application to DMEA, this area should be opened up by surface stripping and by shallow drill holes to the south of the outcrop.

John Q. St. Clair
Mining Geologist
Grand Junction, Colorado

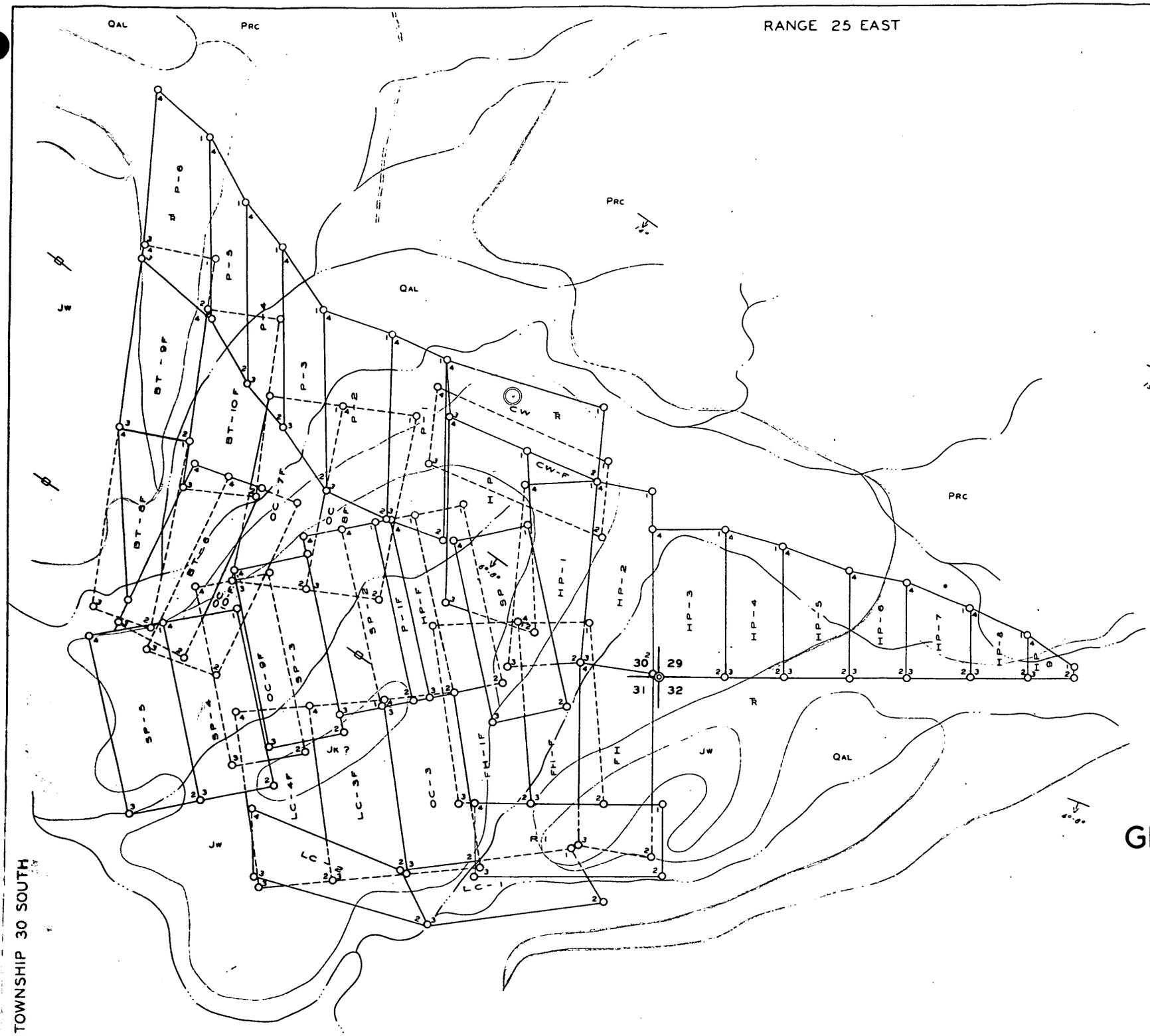

EXPLANATION

QAL	ALLUVIUM
JK	KAYENTA SANDSTONE
JW	WINGATE SANDSTONE
R	TRIASSIC ROCKS - UNDIFFERENTIATED
PRC	RICO-CUTLER FORMATIONS
	STRIKE & DIP OF BEDS
	STRIKE OF APPROXIMATE VERTICAL JOINT SYSTEM
	SECONDARY ROAD

BT - BRIGHAM TEA
CW - CROOKED WASH
FH - FAIR HOPE
HP - HIGH POINT
LC - LOST CANYON
OC - OLD CROW
P - PARAMOUNT
RI - ROCK ISLAND
SP - SILVER POT

NOTE: FRACTIONS SHOWN BY SUFFIX -F, -1F, -2F, ETC.

TN 15°

250 0 500 1000 1500
FEET

GEOLOGIC AND CLAIM MAP

UTAH PREMIER GROUP

TO ACCOMPANY APPLICATION TO DMEA
BY THE
UTAH PREMIER URANIUM COMPANY
SALT LAKE CITY · UTAH

PREPARED BY JOHN Q. ST. CLAIR · MINING GEOLOGIST
GRAND JUNCTION · COLORADO
DECEMBER 1954

THE BROWN LABORATORY

ROUTE 3
GRAND JUNCTION, COLORADO

ALYTICAL DEPARTMENT

PHONE 1543-W

CERTIFICATE OF ANALYSIS

To John St Clair
439.5 Main Street
Grand Junction, Colorado

Date 2-5-55

Material: Ore Samples - 2
Received: 2-4-55
For: Uranium, Vanadium & Lime Determinations

Order No. 2196-S

Lab. No.	Your No.	Description	Result		
			% $CaCO_3$	% V_2O_5	% U_3O_8
2196-1	Large Rock			0.97	0.05
2196-2	Small Rocks		3.3	1.56	0.30

Analyst.

REPORT ACCOMPANYING APPLICATION TO DMEA

BY

UTAH PREMIER URANIUM COMPANY

Prepared by:
John Q. St. Clair
Mining Geologist
Grand Junction, Colorado
December 1954

CONTENTS

Section		Page
I.	Name of Applicant	1
II.	Property Rights	2
III.	Physical Description	4
	A. History	4
	B. Geologic Setting	4
	C. Structure	5
	D. Mineralization	6
	E. Accessibility	7
	F. Topography and Climate	8
IV.	The Exploration Project	9
	A. Objective	9
	B. Proposed Work - Drilling	9
	C. Proposed Work - Stripping	13
V.	Estimation of Costs	14
VI.	Operating Experience and Background of Applicant	16

ILLUSTRATIONS

Plate	Following Page
1. Possible Holes on 100-Foot and 500-Foot Grid Spacing	(Front Cover)
2. Location Map	2
3. Stratigraphic Section	5
4. Geologic and Claim Map	(In Pocket)

APPENDIX

Mining Agreement	18
Geoprofessional Services, Inc.	18

Utah Premier Uranium Co.,
516 Continental Bank Bldg.,
Salt Lake City, Utah

REPORT ACCOMPANYING APPLICATION TO DMEA

1. NAME OF APPLICANT

(a) The applicant is the Utah Premier Uranium Company, 516 Continental Bank Building, Salt Lake City, Utah.

(b) The Utah Premier Uranium Company is a corporation organized in and doing business under the laws of the State of Utah.

(c) The following are the titles, names and addresses of officers:

(1) President:

Richard Y. Bennion
1580 Downington Avenue
Salt Lake City, Utah

(2) Vice-President and Director:

Richard L. Warner
1856 Princeton Avenue
Salt Lake City, Utah

(3) Secretary and Director:

Keith C. Brown
2662 Verona Circle
Salt Lake City, Utah

(4) Treasure and Director:

Donald W. Mulliner
1904 Princeton Avenue
Salt Lake City, Utah

(5) Director:

Gordon F. Jensen
11 "A" Street
Salt Lake City, Utah

(6) Director:

John C. Sharp
5066 Holladay Blvd.
Salt Lake City, Utah

(7) General Counsel:

Adam M. Duncan
1323 Bryan Avenue
Salt Lake City, Utah

II. PROPERTY RIGHTS

The mining claims held by the applicant are located in Sections 29, 30, 31 and 32, Township 30 South, Range 25 East of the Salt Lake Meridian, San Juan County, Utah. The area is known as the Big Indian Mining District.

The names of the claims and the recording data are as follows:

Name of Claim	Book	Page
Brigham Tea # 6	23	34
Brigham Tea # 8 Fraction	47	492
Brigham Tea # 9 Fraction	47	492
Brigham Tea # 10 Fraction	47	493
Crooked Wash	19	306
Crooked Wash Fraction	47	490
Fair Hope	23	23
Fair Hope Fraction	47	491
Fair Hope # 1 Fraction	97	454
High Point	25	8
High Point # 1	19	145
High Point # 2	19	146
High Point Fraction	47	490

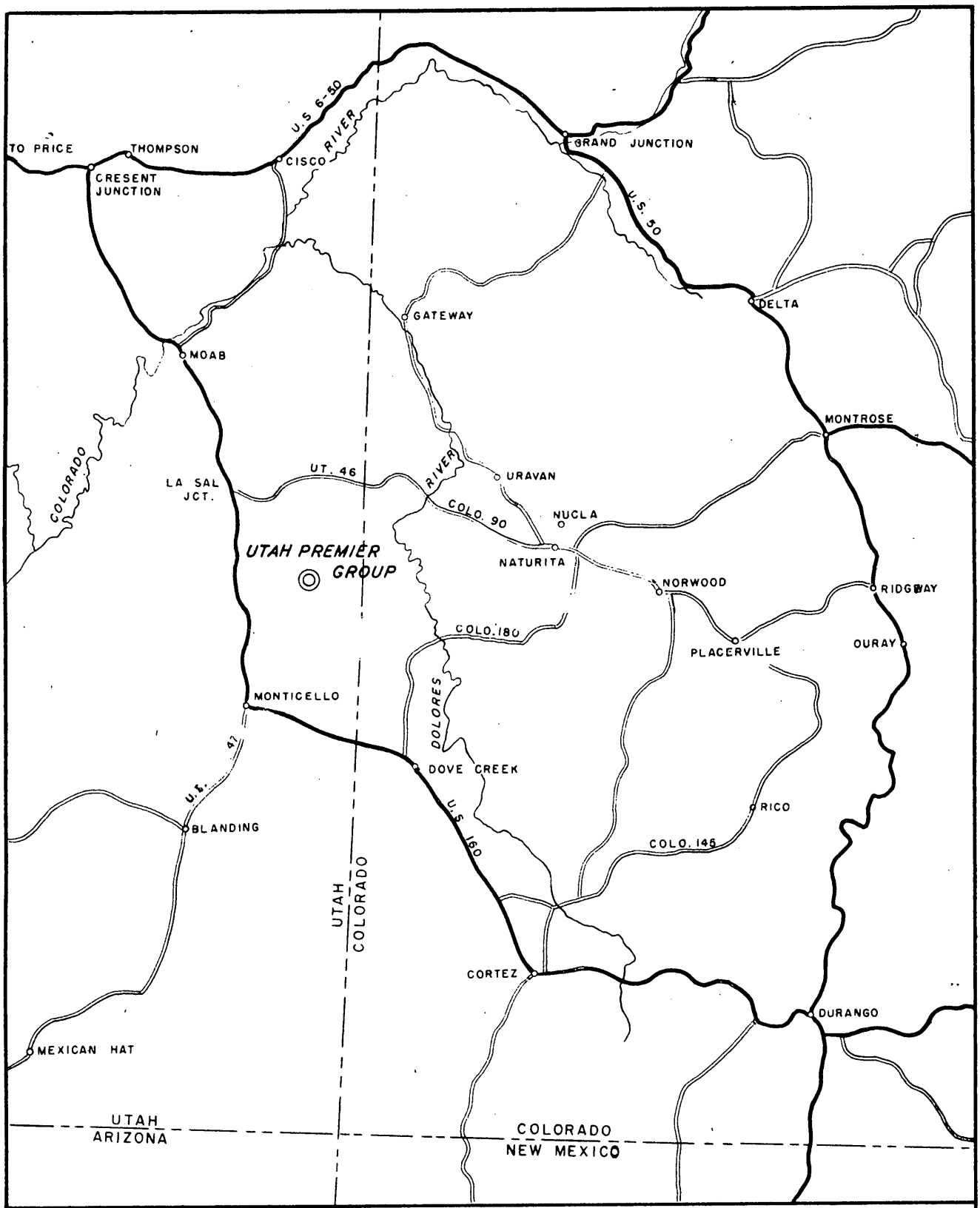

EXPLANATION

PAVED ROAD

IMPROVED ROADS

MAIN RIVERS

CITIES & LEADING TOWNS

10 0 20 40

MILES

LOCATION MAP

TO ACCOMPANY REPORT TO DMEA

UTAH PREMIER URANIUM COMPANY

JOHN Q. ST. CLAIR MINING GEOLOGIST

GRAND JUNCTION, COLO. DEC. 1954

PLATE 1

Utah Premier Uranium Co.,
516 Continental Bank Bldg.,
Salt Lake City, Utah

II. PROPERTY RIGHTS (cont',d)

Name of Claim	Book	Page
Lost Canyon # 1	29	279
Lost Canyon # 2	29	279
Lost Canyon # 3 Fraction	47	494
Lost Canyon # 4 Fraction	47	494
Old Crow # 3	23	31
Old Crow # 7 Fraction	47	488
Old Crow # 8 Fraction	47	488
Old Crow # 9 Fraction	47	489
Old Crow # 10 Fraction	47	489
Paramount # 1	19	140
Paramount # 2	19	141
Paramount # 3	19	141
Paramount # 4	19	142
Paramount # 5	19	142
Paramount # 6	19	143
Paramount # 1 Fraction	49	105
Silver Pot	23	57
Silver Pot # 2	23	58
Silver Pot # 3	23	59
Silver Pot # 4	23	59
Silver Pot # 5	23	60

The positions of the claims are shown in Plate 4 of this application. Further details of the applicant's interest in the above lands and any liens and encumbrances thereon may be obtained by reference to the photostatic copy of the agreement between the applicant and H. Evan Roberts, dated the 28th day of September 1954 (Exhibit "A"), together with Exhibit "B" which forms part thereof.

The property represents a portion of the Paramount Group of claims, but for purposes of this report it shall be designated as the Utah Premier Group.

Utah Premier Uranium Co.,
516 Continental Bank Bldg.,
Salt Lake City, Utah

III. PHYSICAL DESCRIPTION

A. History

At the time of submitting this application, no exploration or development work is being carried out on the above described claims.

The Atomic Energy Commission drilled three holes on the property in August and September 1953. (Refer to Plate 4 for positions of these holtes.)

According to the records available, no mining operations have been conducted on these claims in the past.

B. Geologic Setting

The stratigraphic section in the claim area includes sedimentary rock formations of Permian, Triassic, Jurassic and Quaternary ages. (See Plate 4). These same formations are exposed along the west wall of Big Indian Wash which forms a prominent topographic feature in the area.

The Cutler formation of Permian age, represented in the upper part by mudstones, siltstones, thin white marls and lenses of coarse-grained arkosic sandstones (which carry deposits of uranium-vanadium ore) is the oldest sedimentary series in the immediate area.

The Chinle formation of Triassic age, overlying unconformably the Cutler formation, is the ore-bearing unit, and is composed largely of varigated mudstones, siltstones, congolmerates and fine- to medium-

grained cross-bedded sandstones. Mudstones are prominent in the upper part of the formation and may be associated with cross-bedded sandstones and thin beds of conglomerate. At the base of the Chinle formation in the Big Indian Wash area occurs a resistant sandstone and conglomerate horizon which represents the ore-bearing unit. The conglomerate may contain pebbles of limestone, sandstone and siltstone, while the sandstone is composed largely of quartz, mica and calcareous mud pellets. This ore zone, where studied in the producing mines to the northwest and to the southeast of Utah Premier, occurs in the lower forty feet of the Chinle formation. The thickness of the Chinle, as determined by the Atomic Energy Commission to the east of the Utah Premier property, will vary from 350 to 400 feet.

The Wingate formation of Jarassic age, with an average thickness of 350 feet, overlies the Chinle, and is composed of massive aeolian sandstone which weathers to prominent vertical cliffs throughout the district.

The Kayenta formation of Jurassic age is represented by a small outcrop in Section 31 where it overlies the Wingate formation. The complete section of the Kayenta has a thickness of about 250 feet.

Unconsolidated alluvium deposits of Quaternary age cover the older rocks along the valley floors.

The stratigraphic sequence is shown in Plate 3.

C. Structure

The formations described in the preceding section, with the exception of the alluvium deposits, occur as continuous outcrops to the

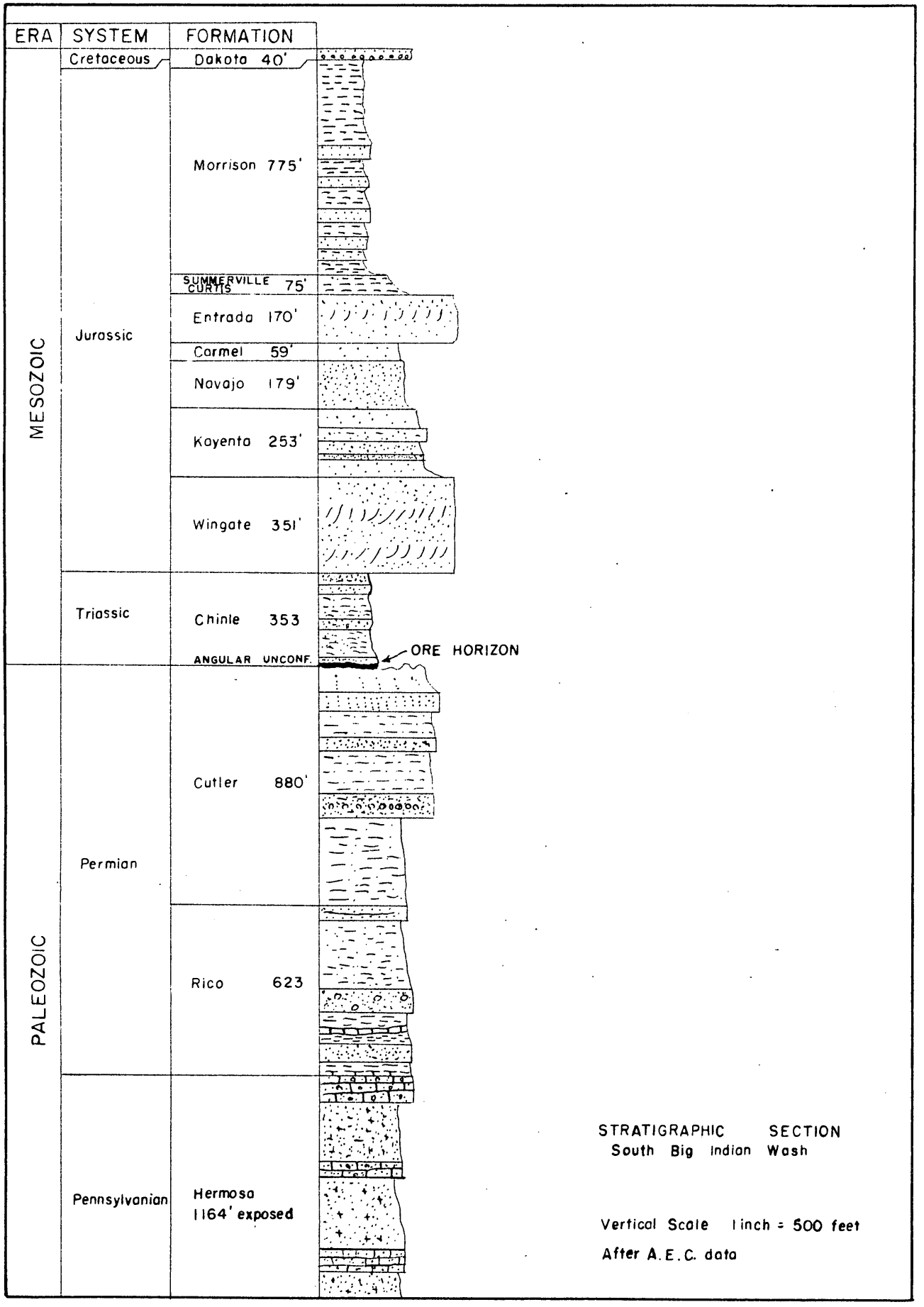
ERA
SYSTEM
FORMATION
MESOZOIC
Cretaceous
Dakota 40'
Jurassic
Morrison 775'
SUMMERVILLE
CURTIS 75'
Entrada 170'
Carmel 59'
Navajo 179'
Kayenta 253'
Wingate 351'
Triassic
Chinle 353
ANGULAR UNCONF.
ORE HORIZON
PALEOZOIC
Permian
Cutler 880'
Rico 623
Pennsylvanian
Hermosa
1164' exposed
STRATIGRAPHIC SECTION
South Big Indian Wash
Vertical Scale 1 inch = 500 feet
After A.E.C. data

PLATE 3

northwest and southeast along the west side of Big Indian Wash which is positioned on the southwest flank of the Lisbon Valley anticline, a major regional structural feature.

Within the limits of the Utah Premier group of claims, the Triassic and Jurassic formations dip to the southwest at angles from 4 to 8 degrees. The underlying Permian beds dip in the same general direction, but at angles of 14 degrees or more.

It may be pointed out that the structural and stratigraphic conditions of the formations in the vicinity of the Utah Premier property are essentially the same as those present in the mines located less than three miles to the northwest.

D. Mineralization

Radiometric reconnaisance work carried out by the Atomic Energy Commission indicates that a mineralized zone of approximately 100 feet in length is present along the talus covered outcrop of the Chinle formation in Crooked Wash and Paramount # 1 claims. The character and thickness of this mineralized zone cannot be determined until the talus and detrital material are removed by stripping or trenching. It is considered that the mineralization occurs in a host rock of lenticular sandstone. This section of the property, therefore, deserves first attention in any future exploration program.

In August and September 1953, the Atomic Energy Commission drilled three holes (Nos. BW 101, BW 102, BW 103) on the property, and their locations are shown on Plate 4. Since the cores recovered in this drilling have been destroyed, interpretations of the

results must be made from the drill logs prepared by the Commission. As will be observed by referring to the location map, the three holes were widely spaced along the strike of the formation, and, therefore, it is not possible to make close correlations between holes. It may be further noted that these holes do not permit any interpretations down dip, or generaly toward the southwest.

It is the opinion of the Atomic Energy Commission's geologist in the Big Indian Wash district that these holes, at least individually, are unfavorable when compared to their present conception of favorable holes drilled in the producing areas to the north. The gamma log of each hole shows no mineralization. All of the holes, however, showed favorable gray coloration of the Chinle sediments, and two holes (BW 101 and BW 102) intersected a 7-foot sandstone-conglomerate horizon in the basal part of the formation.

E. Accessibility

The property may be reached by U. S. Highway 160, southeast from Moab, Utah, for a distance of 24.5 miles, then eastward by a

county gravel road for 5.1 miles, and finally by an unimproved dirt road for 4.1 miles. Entry to the property is also afforded by following U. S. Highway 160 for 22 miles southeast of Moab, 7.7 miles east by Utah State Highway 46, and 12.3 miles south by winding dirt road. Unimproved roads to the area are usually passable throughout the year, except after heavy rains and during spring thaws.

Although Moab and Monticello, Utah, are within convenient driving distances of the claims, residence quarters are difficult to obtain. Trailer camps, such as those maintained by government agencies and others in the area, provide better accommodations for employees.

F. Topography and Climate

The topographic features of the district have been controlled largely by structure. The Wingate formation, for example, forms essentially a dip slope to the west and southwest in the vicinity of the property and elsewhere in the area. In the northeastern section of the claim group and where streams have eroded the formations to the level of the valley floor, the topography is flat lying. The escarpments facing eastward are capped by the Wingate formation.

The climate is arid and temperatures above 100 degrees F. in the summer and below freezing in the winter may be expected. Snows to depths of two feet may occasionally fall in the area, but usually average six inches.

Utah Premier Uranium Co.,
516 Continental Bank Bldg.,
Salt Lake City, Utah

IV. THE EXPLORATION PROJECT

A. Objective

The objective of the exploration program is the discovery of uranium-vanadium ore.

B. Proposed Work - Drilling

Reference to Plate 1 and overlay (front cover) will show the areal extent of the Utah Premier group of claims and the number of holes required to prospect the area on 1000-foot and 500-foot grid coordinates. The positions of the grids in relation to the geology is purely arbitrary at this stage, but serves as a convenient basis for estimating the maximum number of holes and the drilling footages involves. No consideration has been given to topography or other factors which may influence the actual locations of the holes as the work progresses. As a further aid in estimating the total drilling footages, the claim area has been divided into three areas (See Plate 1) based on the estimated average depth of hole required to reach the Triassic-Permian contact. This division takes into account in a rough way the thickness and dip of the formations to be penetrated and the approximate elevations of the holes.

The drilling program can be developed on a three phase basis, the work in each succeeding phase being dependent on the results achieved in the preceding phase.

Utah Premier Uranium Co.,
516 Continental Bank Bldg.,
Salt Lake City, Utah

Phase 1 - Holes in this phase would be located on a 1000-foot grid system, and the total number of holes and the estimated footage are as follows:

Phase 1 - 1000-foot Grid System

Area	Number of Holes	Average Depth	Total Footage
1	5	150 ft.	750 ft.
2	8	300	2400
3	7	600	4200
Totals	20		7350 feet

In this phase, as well as in Phase 2, it will be remembered that five holes have been previously drilled in Area 1, and, if the information obtained in this work is acceptable and final, the above footage of 7350 feet will be reduced by, say, 750 feet, leaving a balance of 6600 feet to be drilled in Areas 2 and 3. For purposes of this report, this latter footage figure will be used.

Data obtained in Phase 1 drilling will help to establish within close limits the depths where coring of the Chinle should be commenced in later holes, and will assist in obtaining a better understanding of the subsurface geologic conditions, especially those related to thickness, characteristics and mineralization of the formation. This work may indicate broad ore-channel trends.

Utah Premier Uranium Co.,
516 Continental Bank Bldg.,
Salt Lake City, Utah

If the Chinle formation underlying the claim area compares with that found in the producing mines to the north, it may be expected that 50 to 60 feet of coring will be necessary in each hole; this interval is found in the lower part of the Chinle and upper 5 to 10 feet of the Cutler. Cores should not be smaller than BX size.

Radiometric drill-hole logging would be carried out in all stages of the program, and facilities would be made available for core analysis and study during the course of the operations.

Phase 2 - The overlay of Plate 1 shows the possible number of holes required to explore the property on a 500-foot grid spacing. Assuming for estimation purposes that such a program were considered necessary, the footages and holes to be drilled may be calculated as follows:

Phase 2 - 500-foot Grid System

Area	Number of Holes	Average Depth	Total Footage
1	16	150 ft.	2400 ft.
2	13	300	3900
3	22	600	13200
Totals	51		19500 feet

Utah Premier Uranium Co.,
516 Continental Bank Bldg.,
Salt Lake City, Utah

Summary of Phases 1 and 2

A recapitultion of the drilling data for the first two phases is as follows:

Phase	Number of Holes	Footage
1	15	6600 ft.
2	51	19500
Totals	66	26100 feet

If no favorable indications of mineralization, or actual ore, were discovered in this amount of drilling, Phase 3 would automatically fall away. However, if reasons existed for drilling additional holes on, say, a 250-foot grid in favorable areas, Phase 3 would become effective.

Phase 3 - Drilling in this phase would be for the purpose of outlining mineralized and ore zones; the holes, in some cases, may be spaced at intervals of 50 feet or less. While it is hard to anticipate the amount of drilling to be done at this stage in the program, it is assumed that 25 percent more drilling may be necessary to outline likely areas, and on this basis an additional 6525 feet would be required.

Summary of Phases 1, 2 and 3

According to the above estimates, a total of approximately 32,600 feet of drilling would be necessary to complete the maximum

possible footage under the proposed program.

C. Proposed Work - Surface Stripping

As mentioned previously, the mineralized outcrop on the Crooked Wash and Paramount # 1 claims should be carefully investigated by either surface stripping or trenching, or both. A series of shallow prospect holes immediately back of the outcrop might be required to test this mineralized section. A detailed radiometric survey, correlated with chemically assayed samples, would be essential. Costs for this work have been included in the estimates which are given in the following section of this report.

Utah Premier Uranium Co.,
516 Continental Bank Bldg.,
Salt Lake City, Utah

V. ESTIMATION OF COSTS

Costs for the program have been projected on a three-months period for purposes of estimation, and the total drilling footage figure of 32,600 feet has been used as a basis for the calculations. The costs of stripping and outlining the mineralized zone in the east central claim area will be included in the overall estimates.

Phases 1, 2 and 3

(1) Independent Contracts

(a)	32,600 feet of drilling @ $4.00 per foot (includes waiting time, casings left in hole, delays, etc.)	$ 130,400
(b)	Clearing drill sites, bull-dozing, trenching, etc.	3,500
(c)	Assaying (200 samples @ $5.00 ea.)	1,000
	Sub-total	$ 134, 900

(2) Labor, Supervision and Consultants

(a)	Common Labor: 2 men at $300 per month ($600 x 3)	$ 1,800
(b)	Geologist ($600 per month x 3)	1,800
(c)	Office - 1 Recording Clerk ($300 per month x 3)	900
(d)	Superintendent ($600 per month x 3)	1,800
(e)	Consultants - Mining Engineering & Geology	2,000
	Sub-total	$ 8,300

Utah Premier Uranium Co.,
516 Continental Bank Bldg.,
Salt Lake City, Utah

V. ESTIMATION OF COSTS (cont'd)

(3) Operating Equipment

(a)	Truck (4 wheel drive, 3/5 ton)	$ 4,000
(b)	Jeep Station Wagon	3,000
	Sub-total	$ 7,000

(4)	Buildings - 1 Butler Building with core storage facilities, equipment, etc.	$ 2,000
(5)	Operating Material & Supplies	$ 2,000
(6)	Miscellaneous	$ 3,000

Summary of Estimated Costs

(1)	Independent Contracts	$ 134,900
(2)	Labor, Supervision & Consultants	8,300
(3)	Operating Equipment	7,000
(4)	Buildings	2,000
(5)	Operating Materials and Supplies	2,000
(6)	Miscellaneous	3,000
		$ 157,200
(7)	Add 10 % Continguencies	15,720
	Total Estimated Cost of Project	$ 172,920

VI. OPERATING EXPERIENCE AND BACKGROUND OF APPLICANT

The applicant as a Company has had no previous experience in exploration drilling. The backgrounds of the Officers and Directors of the Company are as follows:

Richard Y. Bennion, Director and President, is co-owner and general manager of Bennion's Boyd Park Jewelers, 166 South Main Street, Salt Lake City.

Richard L. Warner, Director and Vice-President, is general sales manager for Bennett Motor Company, Salt Lake City.

Keith C. Brown, Director and Secretary, owns and operates Brown Distributing Company, dealing in wholesale furniture and floor coverings.

Donald W. Mulliner, Director and Treasurer, is a practicing Certified Public Accountant with offices in the Continental Bank Bldg., Salt Lake City.

Gordon F. Jensen, Director, is a physics graduate and is affiliated with Jensen Construction Company of Salt Lake City.

John C. Sharp, Director, is engaged in the insurance business and is sole owner of the Sharp Insurance Agency, Utah Oil Building, Salt Lake City, Utah.

Adam M. Duncan, General Counsel for the Company, is a practicing attorney with offices at 223 Phillips Petroleum Building.

The applicants have authorized Mr. John Q. St. Clair, Mining Geologist, Grand Junction, Colorado to prepare this application to the DMEA.

Utah Premier Uranium Co.,
516 Continental Bank Bldg.,
Salt Lake City, Utah

His background and operating experience are as follows:

Education:	University of Minnesota University of Oklahoma B. S. Geology, 1934 (Phi Beta Kappa)
1924 - 1934	Experience as diamond drill runner and diamond setter and superintendent of drilling operations.
1934 - 1935	Superintendent of Diamond Drilling, East African Goldfields, Lt., Lupa Goldfield Tanganyika, East Africa
1936 - 1939	Consultant on Exploration and Diamond Drilling for New Consolidated Gold Fields, Ltd., Nigel Gold Mining Company, Ltd., South Roodepoort Main Reef Areas, Ltd., and other companies on the Rand, South Africa.
1939 - 1945	(Except for one and one-half years in the armed forces) Director of Research, New Consolidated Gold Fields - Boart Products Diamond Research Laboratory, Johannesburg; also Superintendent of Diamond Drilling Operations, New Consolidated Gold Fields, Ltd.
1945 - 1948	Manager, Boart Products, South Africa, Ltd., and Director, South African Diamond Crowns, Ltd., Johannesburg.
1948 - 1951	Licenced Diamond Dealer, Johannesburg; also Director, St. Clair Exploration Company (Pty) Ltd.
1951 - 1954	Consulting Mining Geologist

APPENDIX

OPTION AGREEMENT

FOR AND IN CONSIDERATION of the sum of Ten Dollars ($10.00) and other good and valuable consideration, receipt of which is hereby acknowledged, the undersigned H. EVAN ROBERTS does hereby grant to RICHARD Y. BENNION, RICHARD L. WARNER, DON W. MULLINER, KEITH C. BROWN, GORDON F. JENSEN, ADAM H. DUNCAN, and JOHN C. SHARP, hereinafter referred to as "optionees", an option to acquire an undivided 85% of the interest of H. Evan Roberts in and to the following unpatented mining claims located in the Big Indian Mining District, San Juan County, Utah, which interest was acquired by Roberts pursuant to an agreement between him and G. O. Paterson, et al., dated November 4, 1953, with which both parties are familiar. The claims which are the subject of this Option are as follows:

High Point
High Point #1
High Point #2
High Point Fraction

Crooked Wash
Crooked Wash Fraction

Paramount #1
Paramount #2
Paramount #3
Paramount #4
Paramount #5
Paramount #6
Paramount #1 Fraction

Silver Pot
Silver Pot 2
Silver Pot 3
Silver Pot 4
Silver Pot 5

Old Crow #3
Old Crow #7 Fraction
Old Crow #8 Fraction
Old Crow #9 Fraction
Old Crow #10 Fraction

Brigham Tea #6
Brigham Tea #8 Fraction
Brigham Tea #9 Fraction
Brigham Tea #10 Fraction

Fair Hope
Fair Hope Fraction
Fair Hope #1 Fraction

Lost Canyon #1
Lost Canyon #2
Lost Canyon #3 Fraction
Lost Canyon #4 Fraction

This option is granted upon the following terms and conditions:

(a) On or before Tuesday, September 2[illegible], 1954, Optionees shall pay or cause to be paid to Roberts the sum of Twenty Five Thousand Dollars ($25,000.00) cash.

(b) Optionees shall forthwith organize a Utah mining corporation, which said corporation shall be capitalized for $170,000.00, divided into 17,000,000 shares of stock of a par value of 1¢ per share. Thereafter and prior to September 29th, 1954, the said corporation shall enter into an agreement with Roberts, in Salt Lake City, Utah, copy of which is hereto attached and marked Exhibit "A".

(c) In the event of the failure of Optionees or Assignees to perform any of the foregoing terms or conditions [illegible] strictly performed, said option shall become null and void and shall be of no further force or effect.

[illegible] the parties hereto have executed this Option Agreement in the State of Utah this [illegible] day of [illegible], 1954.

[illegible]

[illegible]

UTAH

Brigham Tea #6
Brigham Tea #8 Fraction
Brigham Tea #9 Fraction
Brigham Tea #10 Fraction

Fair Hope
Fair Hope Fraction
Fair Hope #1 Fraction

Lost Canyon #1
Lost Canyon #2
Lost Canyon #3 Fraction
Lost Canyon #4 Fraction

2. Buyer shall forthwith transfer to seller on its books 600,000 shares of its common capital stock and deliver to Seller as soon as possible thereafter a stock certificate or certificates therefor. Buyer further agrees to escrow an additional 600,000 shares of its stock which may be purchased at 5¢ per share by Seller, at any time within 36 months from date hereof. In addition and as soon as available from proceeds of public offering Buyer agrees to pay to Seller the sum of $35,000.00. It is expressly understood and agreed that in the event said payment of $35,000.00 and said transfer of stock is not made by Buyer on or before December 10, 1954, this agreement shall be null and void and of no further force or effect, and Seller shall be required to refund within ten (10) days thereafter the sum of $10,000.00 the balance of $15,000.00 received by Seller to be retained by him as consideration for the execution of the agreement.

3. Buyer agrees to commence drilling, or its equivalent as provided in the agreement identified as Exhibit "A" on the property herein described on or before January 10, 1955 on the following basis: 1,340 feet or equivalent per month until 10,000 feet or equivalent have been drilled or completed. Seller agrees that he will obtain an extension of any drilling commitments on these properties until January 10, 1955, or to hold the Buyer harmless thereon.

Buyer shall be solely responsible for the performance of all of said work connected with said drilling or equivalent and all of the work in that connection shall be under the control of Buyer. The expense for any

[illegible]

[illegible]	[illegible]	[illegible]
[illegible]	[illegible]	[illegible]
[illegible]	[illegible]	[illegible]
[illegible]	[illegible]	[illegible]

It is understood and agreed that in the event the said claims covered by said agreement between Roberts and Republic Uranium Co. are released from the effect of said agreement between Roberts and Republic Uranium Company by reason of the default of Republic Uranium Company or otherwise, and the interest therein of Republic Uranium Company terminates, reverts or is retransferred to Roberts, then and in such event Roberts at his option may assign and transfer to Buyer under this agreement 85% of his right, title and interest in and to the said claims which are the subject of the said agreement between [illegible] and Republic Uranium Company, and such assignment and transfer shall be accepted by Buyer hereunder and the said 85% interest in said claims shall be subject to the terms, conditions and provisions of this agreement with reference thereto in all respects as though they were specifically provided for [illegible] to the [illegible] conditions, [illegible] [illegible]

[illegible]

[illegible]

of effectuating the retransfer and reassignment to Seller of all the right, title and interest of Buyer in and to the said claims or to clear the right, title or interest of Seller of and from the effect of this agreement.

In such event the stock and money hereinabove referred to paid by Buyer to Seller shall be retained by Seller as consideration to Seller for the execution of this agreement and no part or portion thereof shall be refundable or repayable to Buyer. Any notice of default required to be given by Seller to Buyer elsewhere in this agreement shall not apply to this particular paragraph 4.

5. It is mutually understood and agreed that any expenses of exploration shall be shared by Buyer and Seller [illegible] 85% to Buyer and 15% to Seller. [illegible] exploration [illegible] mining [illegible] receive, [illegible] to the consideration [illegible] 25% of the profits derived from [illegible] records [illegible] [illegible] Seller [illegible]

[illegible] claims [illegible] be [illegible] of this [illegible]

Buyer

[illegible] promptly on or before the [illegible] of the [illegible] in which they accrue. Upon [illegible] of all taxes, [illegible] in [illegible] [illegible]

by registered first class mail.

12. Any communications to Seller shall be addressed to him at:

109 Loralyn Drive
Arcadia,
California.

Any communications to Buyer shall be addressed to it at:

516 Continental Bank Bldg
Salt Lake City, Utah

IN WITNESS WHEREOF, the parties hereto have executed these presents in the State of Utah the day and year first hereinabove written.

Richard Benavin
President

STATE OF UTAH)
) SS.
COUNTY OF SALT LAKE)

On the 28 day of September, 1954, personally appeared before me Richard G. Benson, who, being by me duly sworn, did say that he is the President of Utah Premier Uranium Company and that said instrument was signed in behalf of said corporation by authority of a duly passed resolution ~~its by-laws~~, and said he acknowledged to me that said corporation executed the same.

[illegible] my hand and official seal.

[illegible]
Notary Public residing at Salt Lake City, Utah.

My Commission expires:
June 30, 1958

[illegible]

[illegible]

On the 28 day of September [illegible], before me, the undersigned, a Notary Public [illegible] said County and State, personally appeared [illegible] to me to be the person [illegible] in the instrument and acknowledged [illegible] executed the same.

[illegible]

[illegible]

June 30, 1958

to as "First Parties", and [illegible] Evan Roberts of the [illegible]

[illegible]

[illegible]

[illegible]

[illegible] Parties [illegible] Parties [illegible] is hereby [illegible] as follows:

1. [illegible] clear and valid as expeditiously as

EXHIBIT "L"

[illegible]

[illegible]

[illegible]

score in the work that may be done upon or in said premises under this agreement by Second Party. Second Party will keep said premises and all First Parties free and harmless of all of all liens and liabilities of any kind by reason of the materials and labor furnished thereon at the request of Second Party, or by reason of any acts or omissions on the part of Second Party in connection with the said properties, and will carry adequate Workman's Compensation Insurance.

11. Second Party shall be entitled to forty-five (45) days written notice of any default or violation of any of the terms of this agreement, and if Second Party shall fail to remedy the same within the period of said notice, then at the option of First Parties said First Parties shall have the right to re-enter upon the premises and re-take possession thereof, and may terminate the agreement.

12. Any notice referred to in this agreement may be served upon First Parties by serving a copy of the same personally or by mailing it to them at:

Moab, Utah,

and upon Second Party by serving it upon Second Party personally or by mailing to Second Party at:

7[illegible] [illegible] Highland Avenue
Los Angeles 36, California

or to such other addresses as either party may have given to the other in writing.

13. Second Party shall commence drilling by March 1, 1954, and thereafter shall drill at the rate of 1600 feet per month until 20,000 feet shall have been drilled, whether in one hole or in a number of holes; provided, however, that instead of drilling, Second Party may sink shafts or perform any other mining operations, the cost of which equals or exceeds the cost of drilling 1600 feet per month until the equivalent of 20,000 feet of drilling has been expended.

14. This agreement and all of the liabilities and obligations of Second Party thereunder, as well as all of the benefits of Second Party thereunder, may be transferred and assigned by Second Party, at any time and upon written notice to First Parties of such assignment, Second Party shall no longer be responsible thereunder and all of the obligations and liabilities thereof shall be the sole obligation and liability of the assignee.

15. In the event it shall hereafter appear appropriate to Second Party in order to carry out the intent and purpose of this agreement that Second Party shall become the owner of said claims, or that some other or different relationship between the parties shall be established, First Parties agree to sign, execute and deliver any and all instruments or documents required by Second Party in that regard, provided only that the material terms hereof, and particularly those with respect to payments to be made to First Parties, remain the same, subject to any modification in that regard that may be required by reason of any governmental law, rule or regulation with respect thereto.

16. All uranium claims hereafter located by either First Parties or Second Party or their respective agents or assigns within the outer perimeter of said mining property herein specifically referred to shall be subject to the terms and conditions hereof.

IN WITNESS WHEREOF, the parties have executed this Agreement in triplicate in the City of Moab, County of Grand, State of Utah, this [illegible] day of November, 1953.

G. O. Patterson
G. O. PATTERSON

John L. Mallon
JOHN L. MALLON

John L. Marshall
JOHN L. MARSHALL
FIRST PARTIES

T. Ivan Roberts
T. IVAN ROBERTS

SECOND PARTIES

STATE OF UTAH)
COUNTY OF GRAND) ss

On November 4th, 1953, before me, the undersigned, a Notary Public in and for said County and State, personally appeared before me G. O. PATTERSON, JOHN B. MARSHALL AND H. EVAN ROBERTS known to me to be the persons whose names are subscribed to the within instrument and acknowledged that they executed the same.
Witness my hand and official seal

Emma M. Dalton
~~Notary Public~~ County Recorder (Seal)
Residing in Grand County

The foregoing Agreement supplants and takes the place of that certain agreement by and between First Parties above referred to and Rod P. Dixon dated September 14th, 1953, as supplemented by an extension agreement between them dated October 6th, 1953, a part of which has been assigned by Dixon to F. W. Christiansen and which by Dixon and Christiansen has been returned assigned completely to H. Evan Roberts.
Dated this 4th day of November, 1953.

G. O. Patterson
G. O. PATTERSON

John L. Ballou
JOHN L. BALLOU

John B. Marshall
JOHN B. MARSHALL

Rod P. Dixon
ROD P. DIXON

F. W. Christiansen
F. W. CHRISTIANSEN

H. Evan Roberts
H. EVAN ROBERTS

STATE OF UTAH)
COUNTY OF GRAND) ss.
On the 4th day of November, 1953, before me, the undersigned, a Notary Public in and for said County and State, personally appeared before me G. O. PATTERSON, JOHN B. MARSHALL, JOHN L. BALLOU, ROD P. DIXON, ~~F.W.CHRISTIANSEN~~, AND H. EVAN ROBERTS, known to me to be the persons whose names are subscribed to the within instrument and acknowledged that they executed the same.
Witness my hand and official seal.

Emma M. Dalton (Seal)
~~Notary Public~~ County Recorder
Residing in Grand County.

STATE OF UTAH) ss.
COUNTY OF SALT LAKE) s/ F. W. Christiansen
On the 4th day of November, 1953, before me, the undersigned, a Notary Public in and for said County and State, personally appeared before me F. W. Christiansen, known to me to be the party who signed the above document with that name and who acknowledged to me that he did sign said document.
Witness my hand and official seal:
November 4th, 1953
(Seal)

Jos. F. Ringholz
Notary Public
Residing in Salt Lake County

Comm ex. 7/7/57

EXHIBIT "A"

GEOPROFESSIONAL SERVICES, INC.
Suite 203 - Brockbank Building
141 East Second South Street - Salt Lake City, Utah

October 13, 1954

Utah Premier Uranium Company
516 Continental Bank Bldg.,
Salt Lake City, Utah

Gentlemen:

Enclosed is our report, with maps and cross-sections, on your group of claims known as the Utah Premier Group, which are located in the Big Indian District, San Juan County, Utah.

Your properties are situated within a mineralized belt in which occur several of the largest uranium ore deposits on the Colorado Plateau. They are essentially unexplored but possess a very high speculative value. It is our opinion that properties located within the Big Indian mineral belt are potentially the most valuable in Utah.

It is a pleasure to recommend that these properties be completely explored. A properly supervised and carefully planned drilling program offers very good chances of success.

If at the time you begin your exploration program we can be of further service to you, feel free to call upon us.

Very truly yours,
GEOPROFESSIONAL SERVICES, INC.
A. J. EARDLEY

Report on the Utah Premier Group

San Juan County, Utah

INTRODUCTION

The Utah Premier Group consists of about 34 claims and fractions located in the Big Indian District, San Juan County, Utah. They are situated about 3½ miles southeast of the famous Mi Vida ore body, which is owned and operated by Charles A. Steen and the Utex Mining Co., and about 4 miles northwest of the Continental Uranium Company ore body, commonly known as the Jones Ore Body. In addition to these major ore discoveries are the Cal. Uranium, Atlas, Hudson, Williams, Gooseberry and several other smaller ore bodies. Refer to the accompanying geologic map for specific locations.

The Utah Premier claims lie in the central part of the southwest limb of the Big Indian anticline and immediately west of the Lisbon Valley. They are located within a mineralized belt which includes several large and relatively rich uranium ore bodies.

GEOLOGY

The general geologic setting of the area under consideration is shown on the accompanying geologic map. The Chinle "D" member of the Chinle Formation underlies more than 90 per cent of the Utah Premier claims. This unit is considered to be most favorable as a host rock for uranium mineralization as indicated by the occurrence of the large ore bodies to the northwest and southeast of the Utah Premier properties. Overlying the Chinle unit is a sequence of red beds and aeolian sandstones referred to as the Wingate, Kayenta and Navajo formations. Rocks of Permian Age occur immediately below the Chinle formation.

The occurrence of uranium ore is generally restricted to the sandy and silty units in the basal part of the Chinle formation. The uranium mineralization is concentrated within paleochannels, which developed during the time of deposition of the formation. Surface outcrops of the Chinle "D" member in the east-central part of the Utah Premier Group contain several zones of uranium mineralization. The radiometric highs discovered in this area are centered in and around this mineralization. The location of the individual mineralized zones within the channels and the specific patterns of the channels cannot at present be predicted; however, experience has shown that the ore bodies tend to occur in clusters or groups and in linear or arcuate belts or "trends."

The depth to the ore horizon within the boundaries of the Utah Premier Group will range from 50 feet to slightly more than 700 feet. The average depth to the ore "horizon" will be approximately 350 feet. Access roads, for use in drilling operations, can be constructed to essentially all parts of the property with a minimum of effort and expense.

CONCLUSIONS

(1) The Utah Premier Group lies within a mineralized belt or trend in which are located some of the largest uranium ore bodies in North America.

(2) They are located in an area where the structural and stratigraphic conditions are essentially identical to those present within the Big Indian District.

(3) The favorable ore-bearing sedimentary unit (Chinle D) underlies more than 90 per cent of the Utah Premier properties.

(4) Uranium mineralization, of considerable intensity, occurs at the outcrop on a part of the east central claims.

(5) The average depth to the ore "horizon" is approximately 350 feet, thus development costs can be held to a minimum.

(6) Experience in the Big Indian District has shown that the geologic environment in that area is conducive to the development of unusually large and high grade ore bodies as well as smaller ore bodies as indicated in the first paragraph of this report.

The combination of the above described conditions gives these properties a very high speculative value, consequently they warrant a very complete exploration program.

Submitted by:

GEOPROFESSIONAL SERVICES, INC.

A. J. EARDLEY
F. W. CHRISTIANSEN
NORMAN C. WILLIAMS

SCHEMATIC DRAWING SHOWING RELATIONSHIP OF THE CLAIMS OF UTAH PREMIER TO KNOWN ORE DEPOSITS

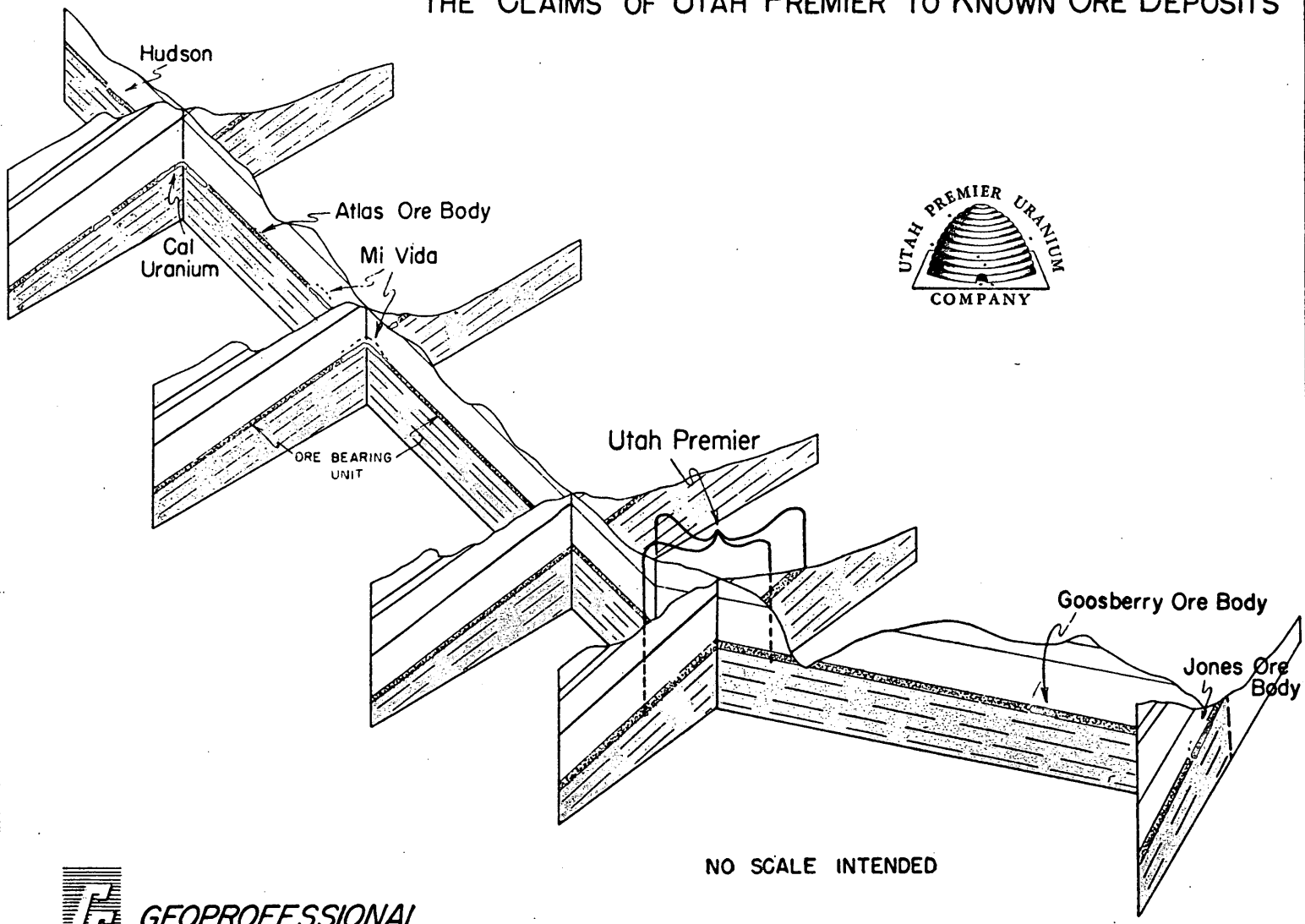

UTAH PREMIER URANIUM COMPANY

GEOPROFESSIONAL SERVICES, INC.

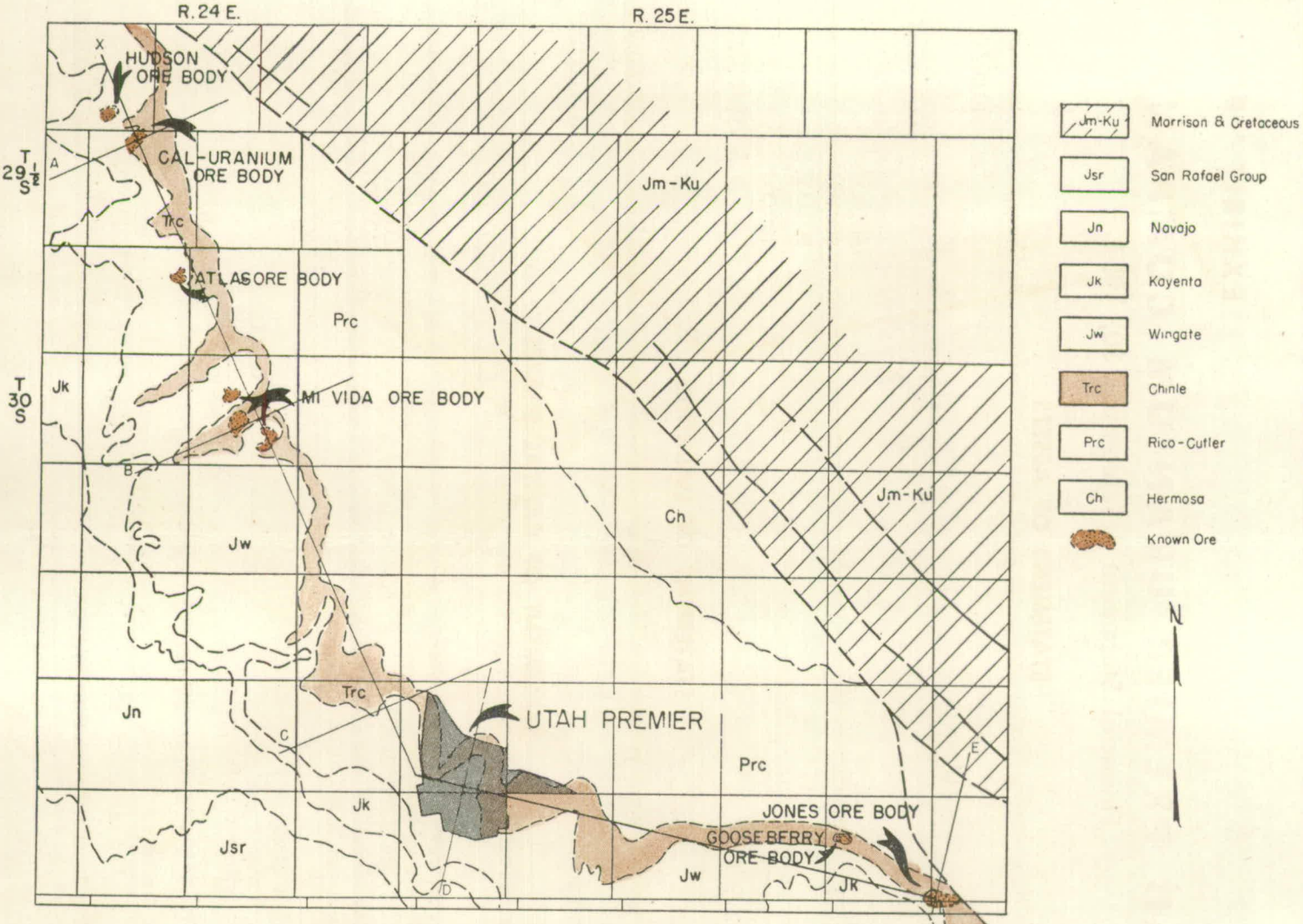

GEOLOGIC MAP OF THE BIG INDIAN MINING DISTRICT
SHOWING LOCATION OF THE UTAH PREMIER

UTAH PREMIER URANIUM COMPANY

0 SCALE 5 Miles

GEOPROFESSIONAL SERVICES, INC.

EXHIBIT "B"

UTAH PREMIER URANIUM COMPANY

Financial Statement - September 30, 1954

STATEMENT OF ASSETS

		Shares	Amount
Cash on deposit			$10,000.00
Interest in Mining Claims (Note 1):			
Cash Paid	$25,000.00		
Contract Payable	35,000.00		$60,000.00
Capital Stock Issued:			
To Purchase Option		500,000	
To Purchase Royalties		400,000	
		900,000	
Prepaid for Services:			
To Underwriter		100,000	
TOTAL ASSETS			$70,000.00

STATEMENT OF LIABILITIES

Current:	
Contract Payable (Note 1)	$35,000.00
Fixed	None
TOTAL LIABILITIES	$35,000.00

STATEMENT OF CAPITAL SHARES

Common Capital Stock (Par value, $0.01 per share)			
Authorized		17,000,000	
Issued:			
For Cash ($0.02½ Per Share)		1,400,000	$35,000.00
For Underwriting Services		100,000	
For Option (See "Properties")		500,000	
To Purchase Royalties		400,000	
TOTAL ISSUED AND OUTSTANDING		2,400,000	$35,000.00
Unissued		14,600,000	
Reserved Under Option			
To Underwriter	200,000		
To H. Evan Roberts	600,000		
TOTAL UNDER OPTION		800,000	
Reserved to Complete Payment on Properties (See Note 1)		600,000	
TOTAL RESERVED		1,400,000	
BALANCE UNCOMMITTED		13,200,000	
TOTAL LIABILITIES AND CAPITAL			$70,000.00

UTAH PREMIER URANIUM COMPANY

STATEMENT OF CASH RECEIPTS AND DISBURSEMENTS

September 27, 1954 to September 30, 1954

Cash Received — from sale of Capital Stock	$35,000.00
Cash Disbursed — Payment for Properties	25,000.00
BALANCE, SEPTEMBER 30, 1954	$10,000.00

NOTE 1: In the event the public offering is successful and the Company desires to complete payment for its property interest, an additional $35,000 cash and 600,000 shares of Capital Stock will be paid to H. Evan Roberts on or before December 10, 1954. In the event the Company shall determine not to complete the transaction with Roberts, or shall be financially unable to do so, a sum of $10,000 shall be returned to the Company by Roberts and the balance ($15,000.00) be deemed a forfeiture to Roberts. The Company has also agreed to pay deferred rentals to the locators in the amount of $17,000 per year for four years commencing January 10, 1955, which sums will be paid only if the Company is producing or reasonably expects to produce commercial ore from the properties involved during the next four years.

UTAH PREMIER URANIUM COMPANY

OFFERING

Prospectus

UTAH PREMIER URANIUM COMPANY

UTAH PREMIER URANIUM COMPANY

NOVEMBER 3, 1954

TO ACCOMPANY REPORT TO DMEA - UTAH PREMIER URANIUM CO. INC.

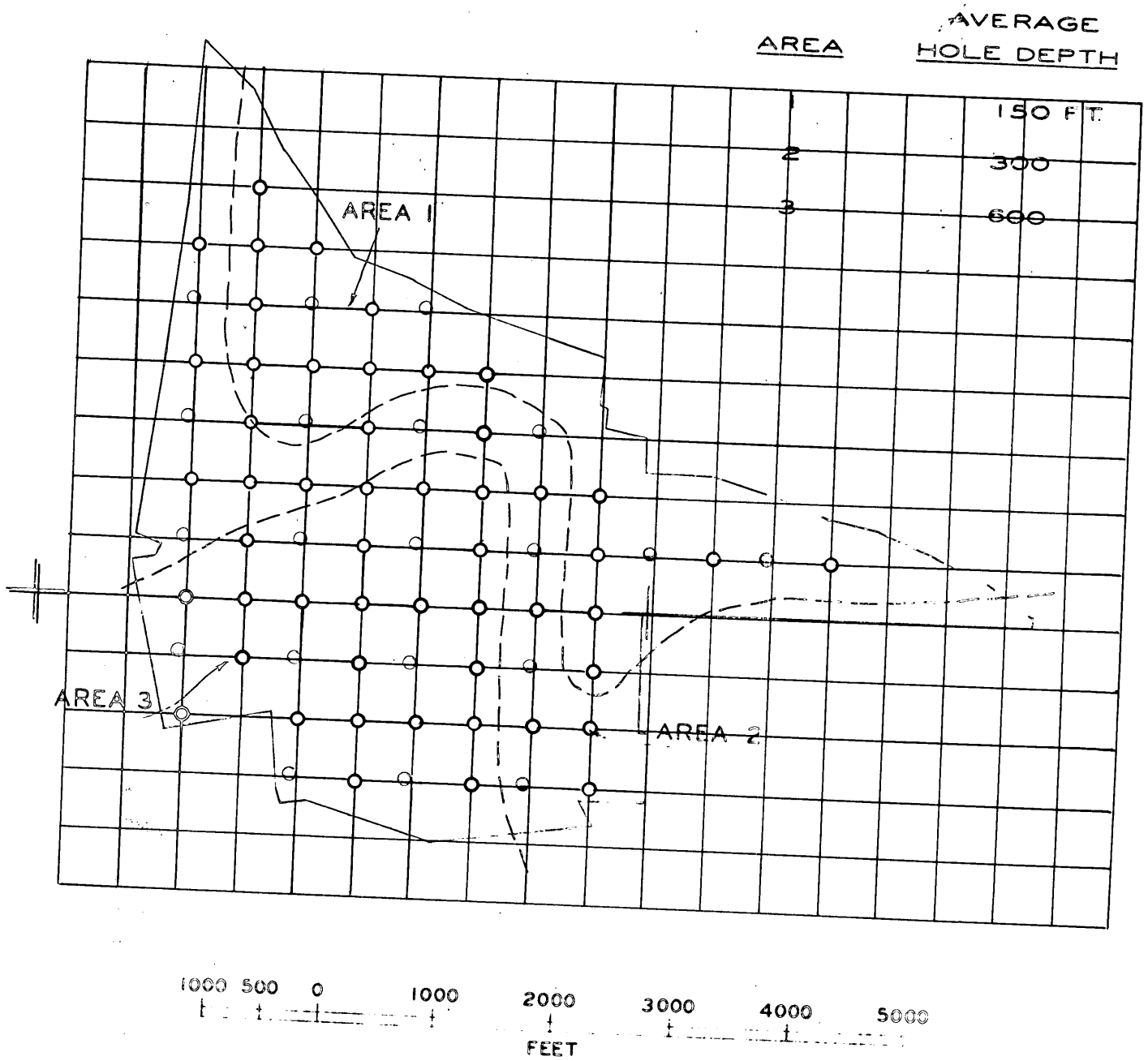

PHASE 2 - POSSIBLE HOLES ON 500-FOOT GRID SPACING

PLATE 1 - POSSIBLE HOLES ON 1000-FOOT GRID SPACING. PHASE 1

DEPARTMENT OF THE INTERIOR
Defense Minerals Administration
RECEIVED
JAN 24 1955

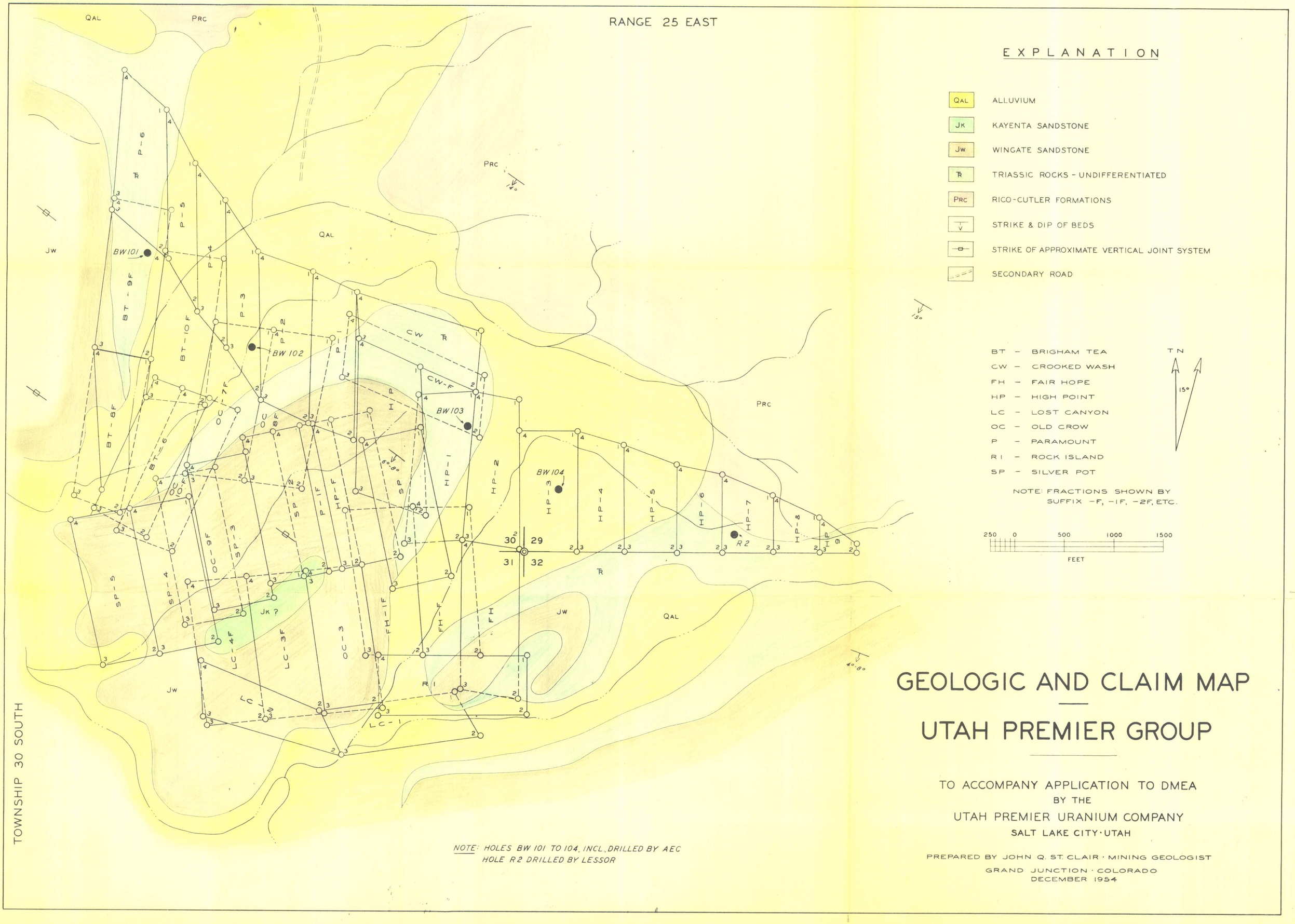

GEOLOGIC AND CLAIM MAP

UTAH PREMIER GROUP

TO ACCOMPANY APPLICATION TO DMEA
BY THE
UTAH PREMIER URANIUM COMPANY
SALT LAKE CITY · UTAH

PREPARED BY JOHN Q. ST. CLAIR · MINING GEOLOGIST
GRAND JUNCTION · COLORADO
DECEMBER 1954