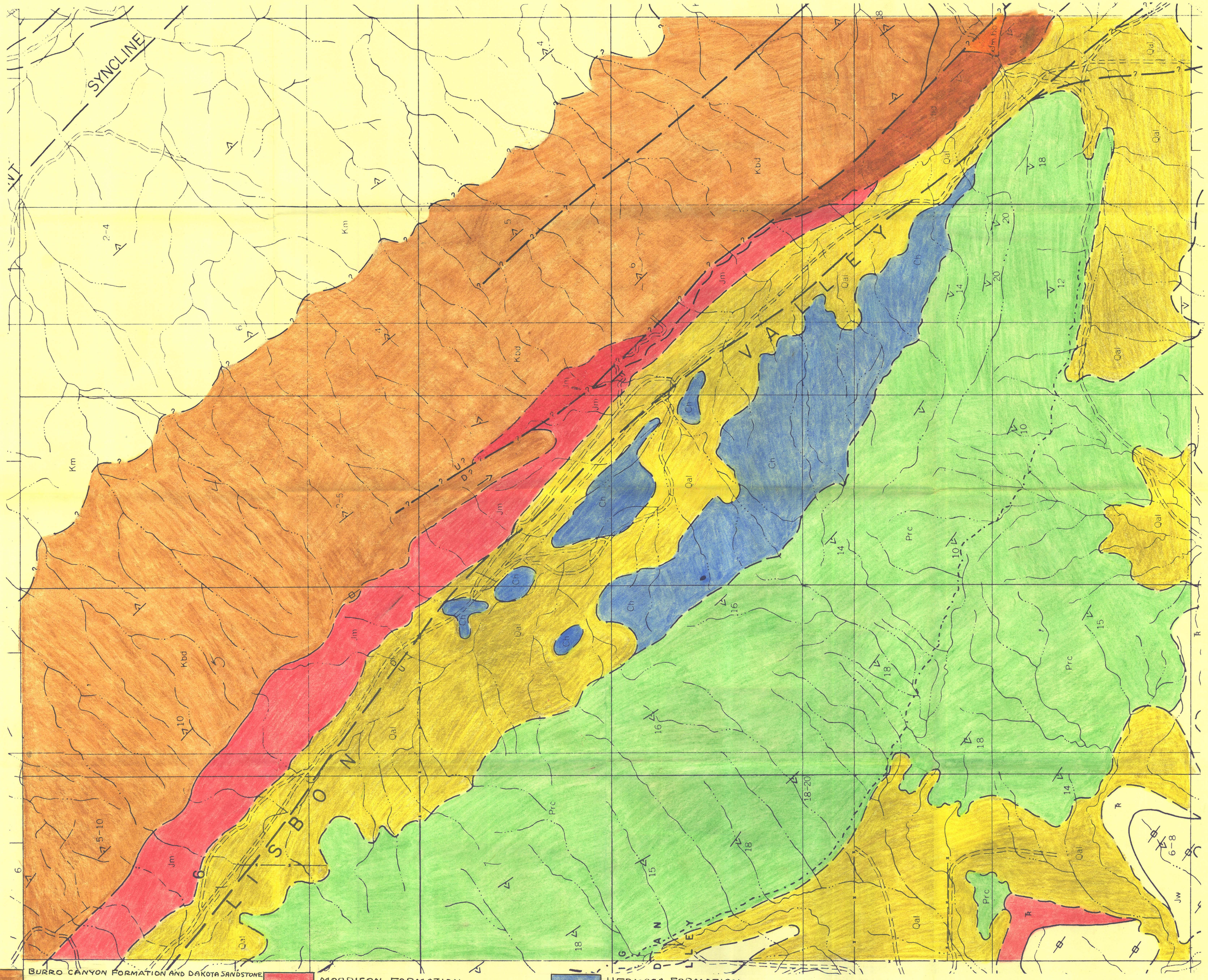
SYNCLINE
LISBON
VALLEY
Km
Kbd
Jm
Ch
Qal
Prc
Jw
R
BURRO CANYON FORMATION AND DAKOTA SANDSTONE UNDIFFERENTITED.
MORRISON FORMATION.
HERMOSA FORMATION.
BRUSH BASIN SHELL NUMBER.
Brushy Basin Shale Member !
ALLUVIUM "VALLEY FILL AND TERRACE GRAVEL
RICO- CUTLER FORMATIONS UNDIFFERENTITED.

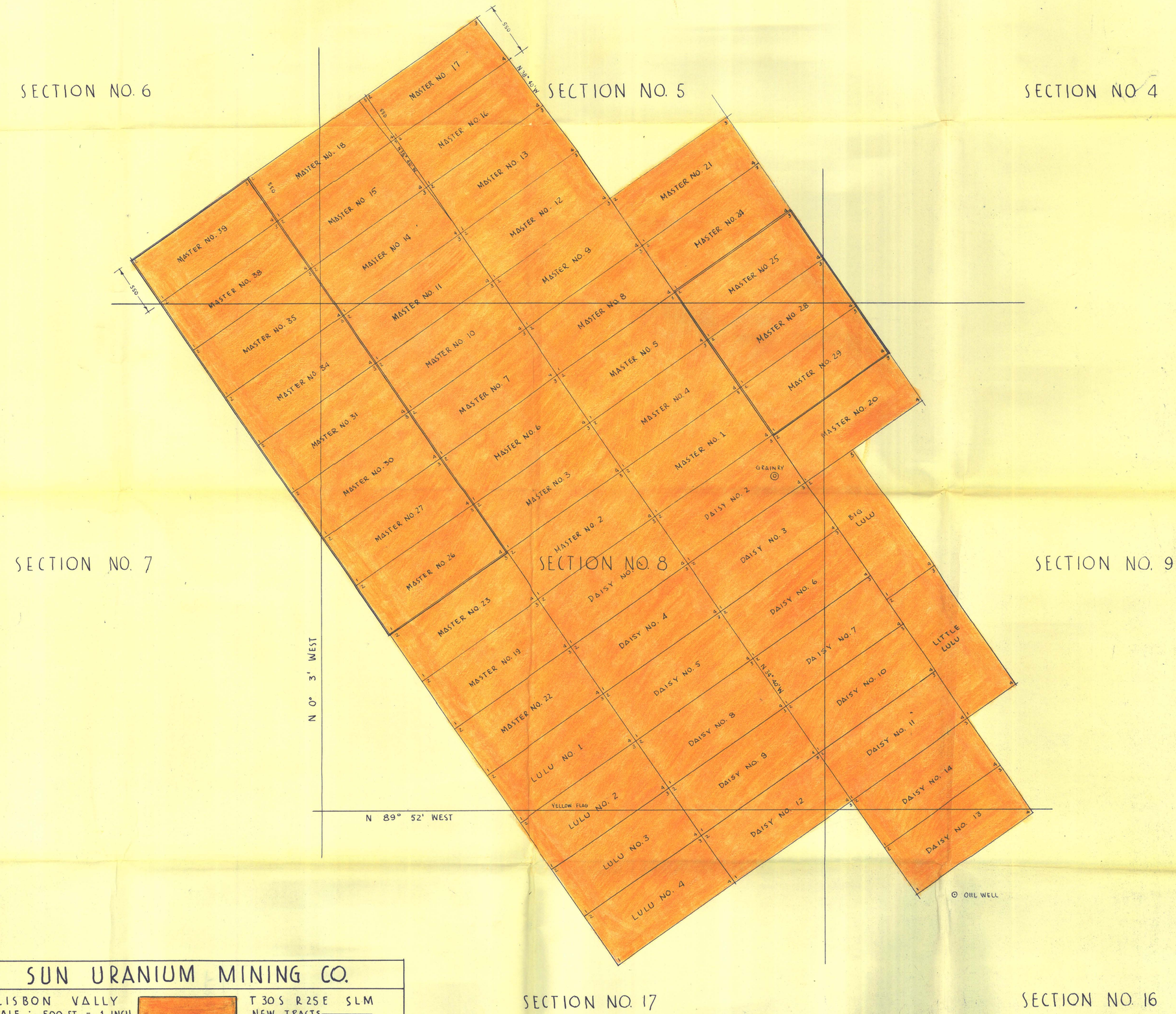

SUN URANIUM MINING CO.	
LISBON VALLY SCALE : 500 FT. = 1 INCH	T 30 S R 25 E SLM NEW TRACTS

TRACT "A"

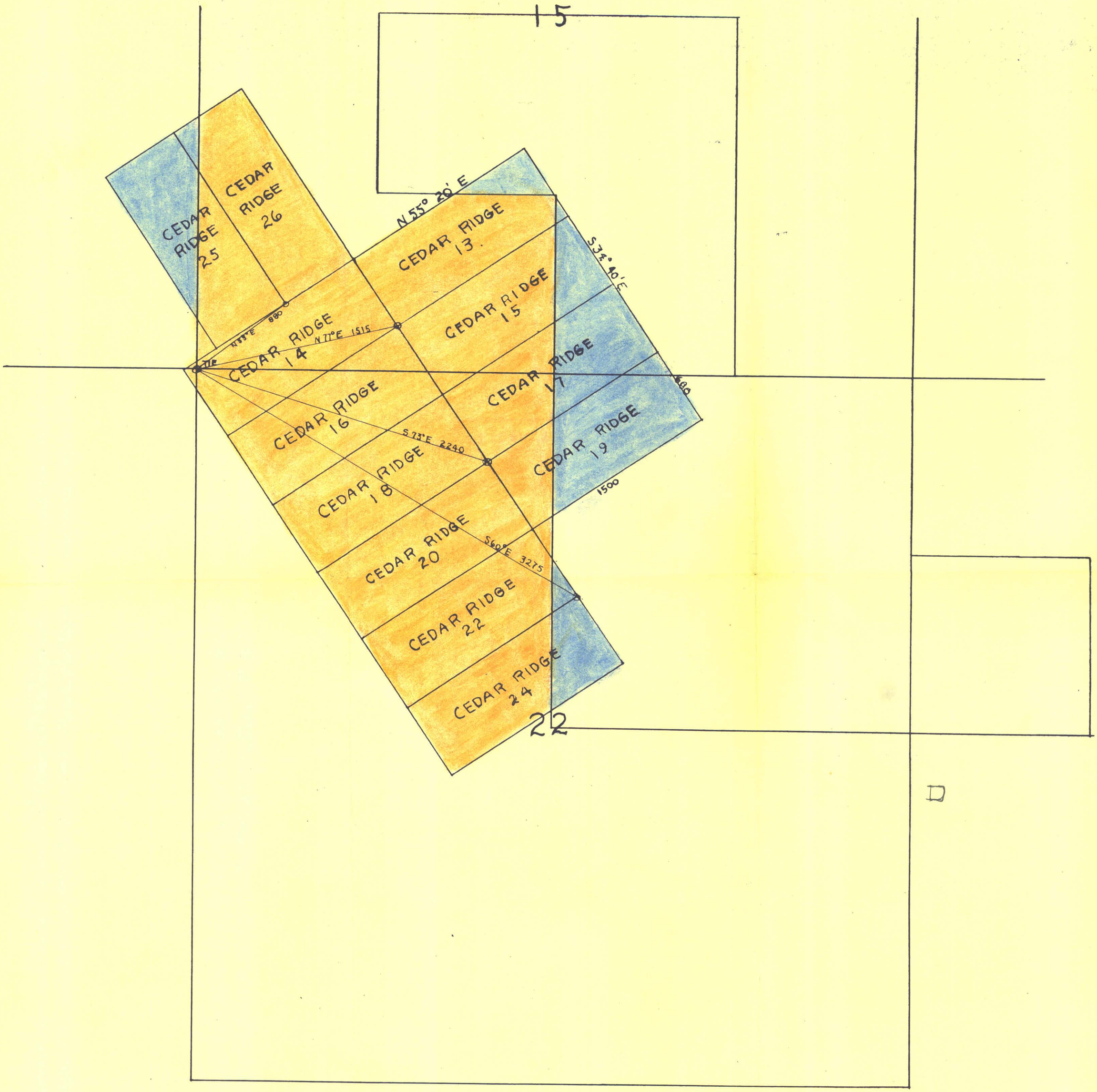
15
22
CEDAR RIDGE 25
CEDAR RIDGE 26
CEDAR RIDGE 13
CEDAR RIDGE 15
CEDAR RIDGE 14
CEDAR RIDGE 17
CEDAR RIDGE 16
CEDAR RIDGE 19
CEDAR RIDGE 18
CEDAR RIDGE 20
CEDAR RIDGE 22
CEDAR RIDGE 24
N 55° 20' E
S 34° 40' E
N 77° E 1515
S 73° E 2240
S 60° E 3275
1500

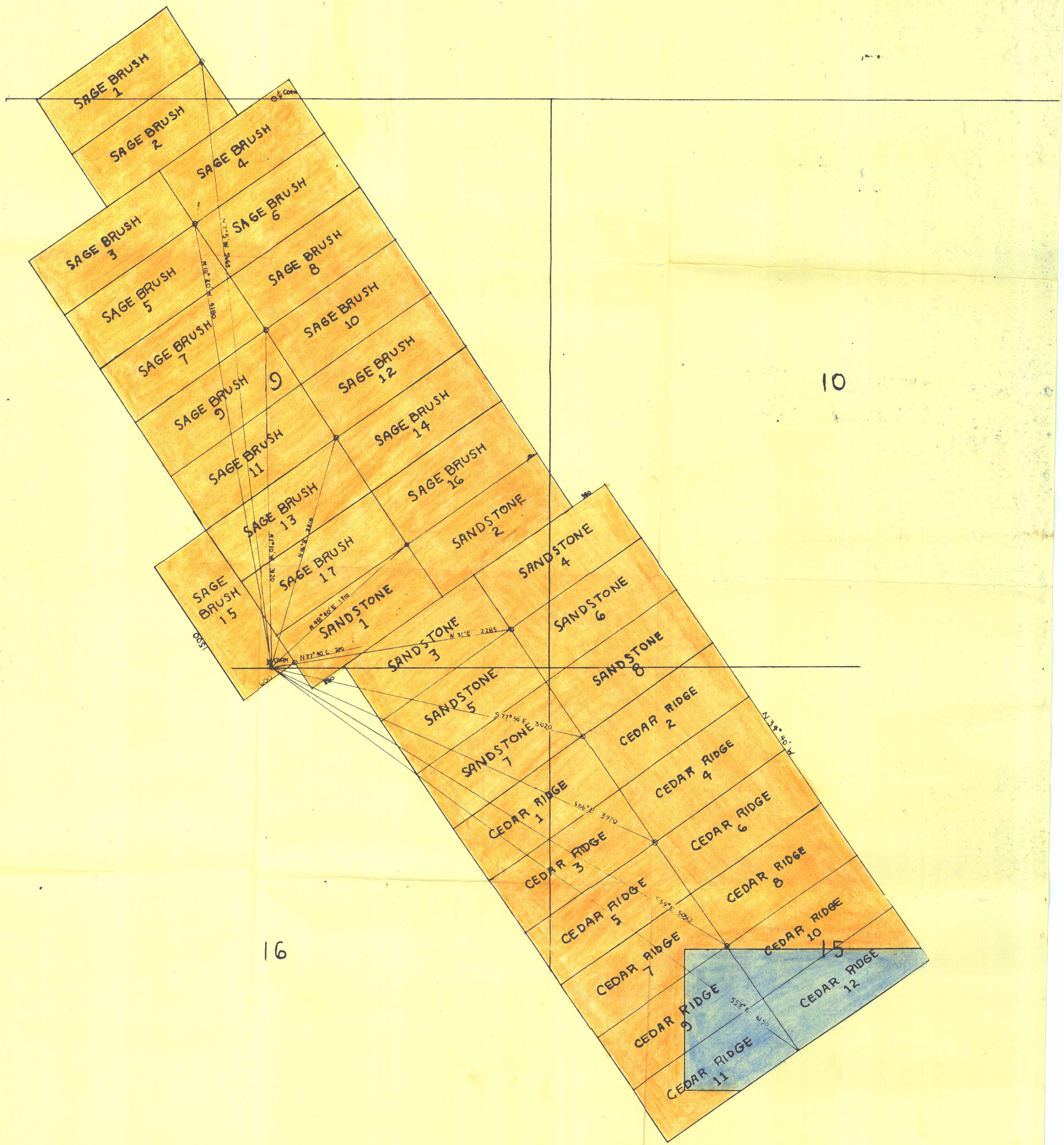
SAGE BRUSH 1
SAGE BRUSH 2
SAGE BRUSH 3
SAGE BRUSH 4
SAGE BRUSH 5
SAGE BRUSH 6
SAGE BRUSH 7
SAGE BRUSH 8
SAGE BRUSH 9
SAGE BRUSH 10
SAGE BRUSH 11
SAGE BRUSH 12
SAGE BRUSH 13
SAGE BRUSH 14
SAGE BRUSH 15
SAGE BRUSH 16
SAGE BRUSH 17
SANDSTONE 1
SANDSTONE 2
SANDSTONE 3
SANDSTONE 4
SANDSTONE 5
SANDSTONE 6
SANDSTONE 7
SANDSTONE 8
CEDAR RIDGE 1
CEDAR RIDGE 2
CEDAR RIDGE 3
CEDAR RIDGE 4
CEDAR RIDGE 5
CEDAR RIDGE 6
CEDAR RIDGE 7
CEDAR RIDGE 8
CEDAR RIDGE 9
CEDAR RIDGE 10
CEDAR RIDGE 11
CEDAR RIDGE 12
N 77° 50' W 5865
N 10° 20' W 4180
N 48° 40' E 1110
N 77° 40' E 240
N 31° E 2285
S 77° 50' E 3020
N 38° 40' W
S 66° E 3970
S 59° E 5050
S 53° E 6150
1500
600
300
10
15
16

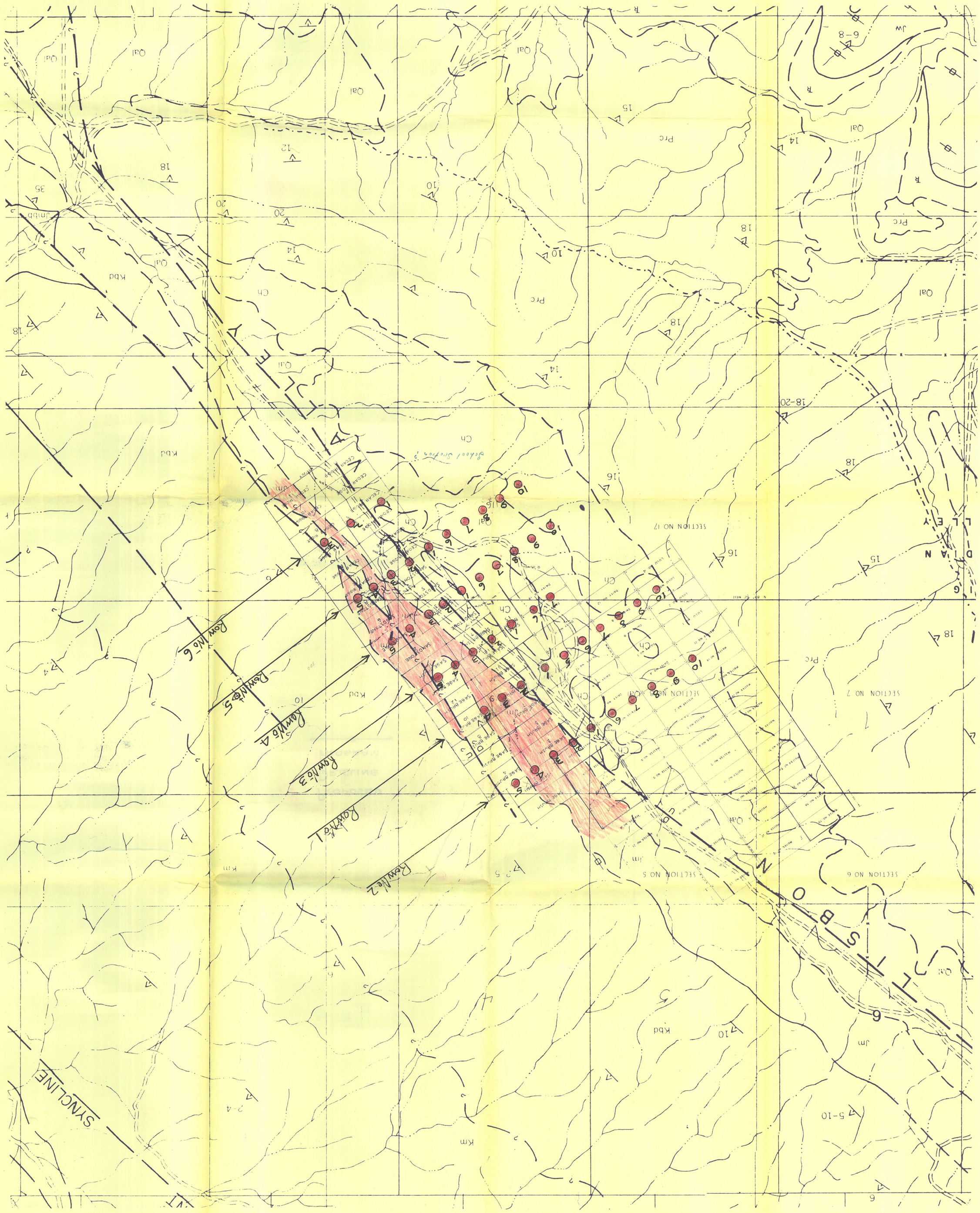

MORRISON
WPW.

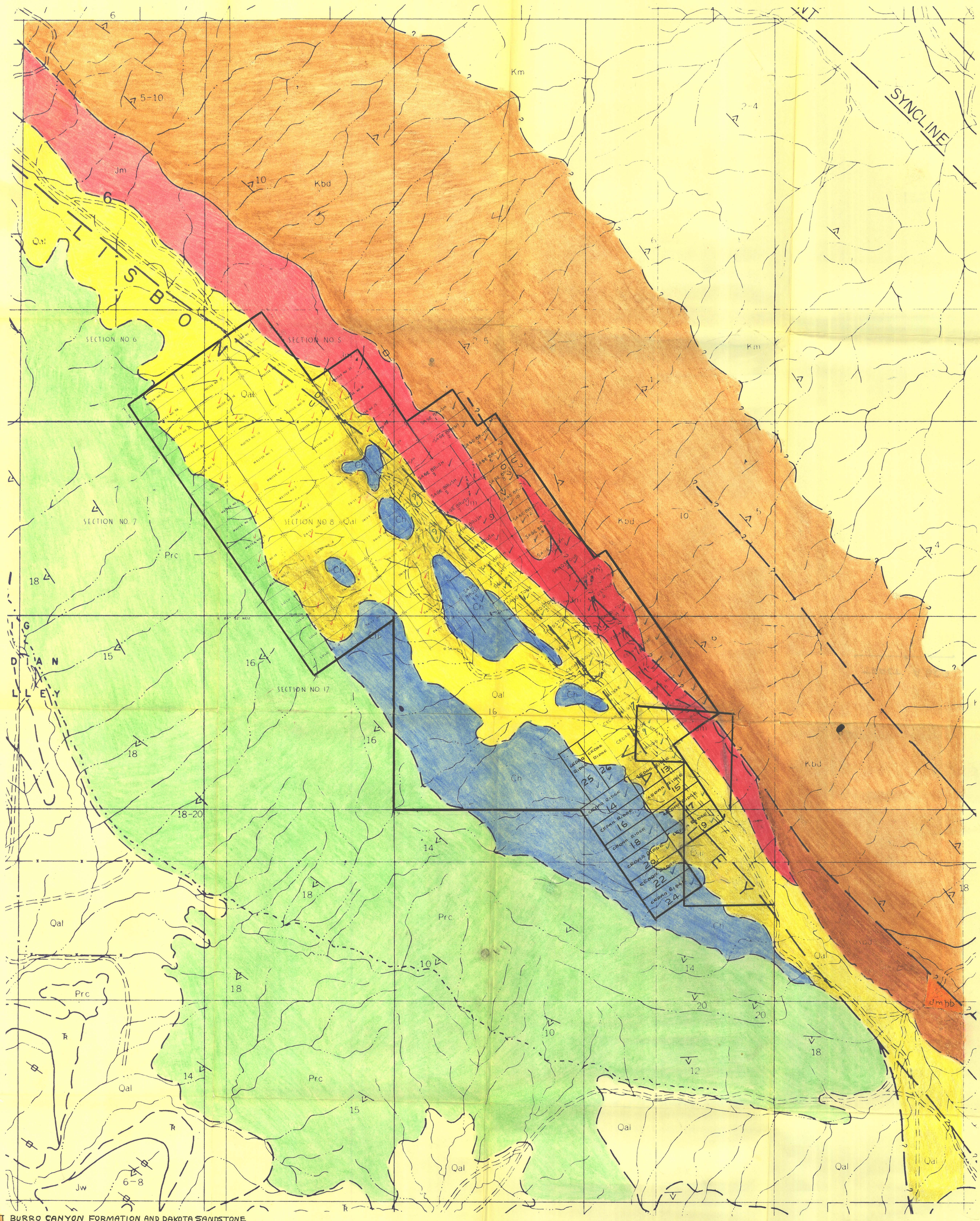

BURRO CANYON FORMATION AND DAKOTA SANDSTONE UNDIFFERENTIATED

BRUSH BASIN SHELL NUMBER

MORRISON FORMATION

ALLUVIUM "VALLEY FILL AND TERRACE GRAVEL

HERMOSA FORMATION

RICO-CUTLER FORMATIONS UNDIFERENTIATED

TRACT "A" "B" C" "D"

SHOWING PROPERTY & GEOLOGY

SUN URANIUM MNG CO.