8/14/56
RECEIVED
AUG 13 1956

DALMID OIL AND URANIUM, INC.

UTARCO URANIUM

CORPORATION

August 7, 1956

604 HAMILTON BUILDING
WICHITA FALLS, TEXAS

C. E. COLLINS, President

Mr. C. O. Mittendorf, Administrator
Defense Minerals Exploration Administration
United States Department of Interior
Washington 25, D. C.

Re: Docket No. DMEA-4056 (Uranium)
April and Butte groups
San Juan County, Utah

Dear Sir:

The delay in Dalmid's application for a DMEA Loan was brought out recently when the four applications for the loan were sent to me to be signed. Dalmid's Vice-President, Mr. George Kidd, was supposed to have signed these, and I thought this had been done.

We are very serious in our intention to find Uranium on the April and Butte Claims.

I assure you that I would appreciate anything that you may do to help us. Thank you very much.

Very sincerely yours,

Charles E. Collins

Charles E. Collins
President

CEC:kn

FILE COPY
SURNAME:

UNITED STATES
DEPARTMENT OF THE INTERIOR
DEFENSE MINERALS EXPLORATION ADMINISTRATION
WASHINGTON 25, D. C.

Mr. Charles E. Collins, President JUL 27 1956
Utarco Uranium Corporation
604 Hamilton Building
Wichita Falls, Texas

Re: Docket No. DMEA-4056 (Uranium)
April and Butte Groups
San Juan County, Utah

Dear Mr. Collins:

This is with reference to your letter of July 23, 1956, concerning the subject application.

On May 31, 1956, you returned our letter of May 22, with a message written at the bottom stating: "We have taken over the Dalmid Oil and U_3O_8 Corporation, and have filed on these same claims, plus a few more. .... We have filed for a loan via your Denver office .... Chas. Collins".

In view of this statement and the fact that you did not furnish the information requested in our letter to you of December 8, 1955, we advised you under date of June 4, 1956, that we were closing the subject docket and our records thereon. Neither this office nor the Denver office have any record of your filing a new application under the name of Dalmid Oil and Uranium Corporation or Utarco Uranium Corporation.

Therefore, if you have filed a new application, you should check with the Denver office in order to locate your application. If you have not filed a new application, it is suggested that you fill out the enclosed application forms in quadruplicate in the name of the organization that is to be the applicant and forward them to either this or the Denver office of the DMEA. You should refer to the DMEA Docket Number 4056 assigned to your previous application if the data submitted therewith is to be used in connection with your new application. You should also furnish any new information which you may have regarding your proposed project, including additional claims, results of additional work on your property, and the information requested in our letter of December 8, 1955.

You may be assured that upon receipt of a new application, it will be given prompt consideration.

Enclosures
FMMurphy/FEJohnson/ai/bih 7/27/56

Sincerely yours,

C. O. Mittendorf (for)

Administrator

cc to: Docket
Admr. Reading File
DMEA Field Team, Region III (2)
Messrs. JECrawford - Room 3643
THKiilsgaard - Room 5224
JOHosted - Room 3210, GSA Bldg.
Murphy - Code 700 - Johnson

R.S.S.

Surname copy

700

Murphy
J Knouse
Matteucci

UNITED STATES
DEPARTMENT OF THE INTERIOR
DEFENSE MINERALS EXPLORATION ADMINISTRATION
WASHINGTON 25, D. C.

Mr. Charles E. Collins, President
Utarco Uranium Corporation
604 Hamilton Building
Wichita Falls, Texas

Re: Docket No. DMEA-4056 (Uranium)
April and Butte Groups
San Juan County, Utah

Dear Mr. Collins:

This is to acknowledge your letter of July 23, 1956, addressed to the Administrator.

On May 31, 1956, you returned my letter of May 22, with a message written at the bottom stating: "Dear Mr. Knouse: We have taken over the Dalmid Oil & U_3O_8 Corp. and have filed on these same claims, plus a few more. We have filed for a loan via your Denver Office...Chas. Collins."

The Administrator, in a letter, dated June 4, 1956, advised you that Docket No. DMEA-4056 had been closed on our records.

Referring to the statement in your letter of July 23 that "Regarding the Dalmid application for a DMEA Loan, I am anxious to hear from you saying that you will make us a loan." Our Denver Office, in a letter, dated June 6, advised the Washington Office that it had no knowledge of an application being filed by Dalmid. In any case, an application for Government aid in an exploration project can not be transferred to a second party without written consent of the first party.

As it appears that you desire Government aid in an exploration project, we are enclosing five copies of application forms for possible use. In the event a new application is submitted, kindly endeavor to give full answers to all the questions in the application forms. You will note in our letter of December 8, 1955, relating to application DMEA-4056, that the application lacked essential information needed to judge its merit.

Sincerely yours,

F. L. Knouse, Acting Chief
Rare and Miscellaneous
Metals Division

Enclosures

Messrs. JECrawford, Rm. 3643
THKillsgaard, Rm. 5224
JOHosted, Rm. 3210, GSA

FMMurphy/ai 7-25-56
cc to: Admr.'s Reading File
Docket
Code 700
Mr. Murphy
DMEA Field Team, Region III (2)

7-25-56

UTARCO URANIUM
CORPORATION

C. E. COLLINS, President

July 23, 1956

604 HAMILTON BUILDING
WICHITA FALLS, TEXAS

Utarco - DMEA-4056

RECEIVED
JUL 24 1956

Mr. C. O. Withendorf, Administrator
United States Department of Interior
Defense Minerals Exploration Administration
Washington 25, D. C.

Dear Sir:

I have your letter of June 4, 1956, for which I thank you.

Regarding the Dalmid application for a DMEA Loan, I am anxious to hear from you saying that you will make us this loan. Vernon Dow is a geologist that you can trust. Our claims are in an excellent area. Our field superintendent, Martin Maher, knows his business- - - he was with the USGS for some five years and has seen most of the development work that has been done in the White Canyon area.

I have just returned from these claims. We are busy drilling and exploring on our Home Mesa Claims approximately seven miles north of these April and Butte Groups.

The days on Elk Ridge are warm, the nights are very cool; I know that it will not be too long before the snow falls again which will stop our drilling program on those claims. We hope they have mines started by the time that the snow falls, that is with your good assistance.

If there is anything needed to complete our file for our application for a loan, please let me know. I am anxiously awaiting your reply and hoping that it is my pleasure to meet you in person sometime.

Very sincerely yours,

Charles E. Collins

Charles E. Collins, President
Dalmid Oil and Uranium, Inc.

CEC:kn

UNITED STATES
DEPARTMENT OF THE INTERIOR
DEFENSE MINERALS EXPLORATION ADMINISTRATION
WASHINGTON 25, D. C.

June 6, 1956

224 New Customhouse
Denver 2, Colorado

RECEIVED
JUN 1956

Memorandum

To: Chairman, Operating Committee, DMEA

From: Field Team, Region III

Subject: Docket DMEA 4056 (Uranium) Utarco Uranium Corporation, (April and Butte groups), San Juan County, Utah

Reference is made to Mr. C. O. Mittendorf's letter dated June 4, 1956 to the subject Applicant. We have no knowledge of the new application being filed in the Denver Office, DMEA which was supposed to cover the subject claims and additional claims.

In accordance with the Administrator's letter dated June 4, 1956 to the subject Applicant, we are closing the subject docket on our records.

DMEA Field Team, Region III

W. M. Traver

By W. M. Traver
Executive Officer

6-8-56

UNITED STATES
DEPARTMENT OF THE INTERIOR
DEFENSE MINERALS EXPLORATION ADMINISTRATION
WASHINGTON 25, D. C.

June 6, 1956

224 New Customhouse
Denver 2, Colorado

Memorandum

To: Chairman, Operating Committee, DMEA

From: Field Team, Region III

Subject: Docket DMEA 4056 (Uranium) Utarco Uranium Corporation, (April and Butte groups), San Juan County, Utah

Reference is made to Mr. C. O. Mittenderf's letter dated June 4, 1956 to the subject Applicant. We have no knowledge of the new application being filed in the Denver Office, DMEA which was supposed to cover the subject claims and additional claims.

In accordance with the Administrator's letter dated June 4, 1956 to the subject Applicant, we are closing the subject docket on our records.

DMEA Field Team, Region III

W. M. TRAVER,

By W. M. Traver
Executive Officer

Surname copy

700

Murphy
Wis

UNITED STATES
DEPARTMENT OF THE INTERIOR
DEFENSE MINERALS EXPLORATION ADMINISTRATION
WASHINGTON 25, D. C.

JUN - 4 1956

Mr. Charles E. Collins, President
Utarco Uranium Corporation
604 Hamilton Building
Wichita Falls, Texas

Re: Docket No. DMEA-4056 (Uranium)
April and Butte groups
San Juan County, Utah

Dear Mr. Collins:

This will acknowledge receipt of your message written on the bottom of the letter, dated May 22, 1956, written to you by Mr. F. L. Knouse, Acting Chief of the Rare and Miscellaneous Metals Division of this Agency. We note that you have filed a new application with the Denver DMEA office which covers the subject claims and additional claims, since you have taken over the Dalmid Oil & U_3O_8 Corporation.

Accordingly, we are closing the subject docket on our records.

Sincerely yours,

C. O. Mittendorf

Administrator

FMMurphy/gla
6-1-56
cc to: Admr.'s Reading File
Docket
Messrs. JECrawford, Rm. 3641
THKiilsgaard, Rm. 5224
JOHosted, Rm. 3210, GSA
Code 700, Mr. Murphy
DMEA Field Team, Region III (2)

6-1-56

UNITED STATES
DEPARTMENT OF THE INTERIOR
DEFENSE MINERALS EXPLORATION ADMINISTRATION
WASHINGTON 25, D. C.

MAY 22 1956

Mr. Charles E. Collins, President
Utarco Uranium Corporation
604 Hamilton Building
Wichita Falls, Texas

Re: Docket No. DMEA-4056 (Uranium)
April and Butte groups
San Juan County, Utah

Dear Mr. Collins:

Reference is made to our letter of April 18 and your reply, dated April 23, 1956, concerning information which we require to process your above-docketed application.

Inasmuch as we have received no further communication from you, we assume that you no longer desire to proceed with the application. We wish to cooperate with you in the matter of allowing ample time, but if the needed data have not been received within thirty days from the date of this letter, we will then consider the docket closed.

Sincerely yours,

F L Knouse

F. L. Knouse
Acting Chief
Rare and Miscellaneous
Metals Division

RECEIVED
MAY 31 1956

Dear Mr Knouse: We have taken over the DALMID OIL & U_3O_8 Corp. & have filed on these same claims, plus a few more --- we have filed for a loan via your Denver Office — Thank you for your help & your patience — Chas Collins

Surname copy 700

Murphy
F L Knouse
Mitchenson

UNITED STATES
DEPARTMENT OF THE INTERIOR
DEFENSE MINERALS EXPLORATION ADMINISTRATION
WASHINGTON 25, D. C.

MAY 22 1956

Mr. Charles E. Collins, President
Utarco Uranium Corporation
604 Hamilton Building
Wichita Falls, Texas

Re: Docket No. DMEA-4056 (Uranium)
April and Butte groups
San Juan County, Utah

Dear Mr. Collins:

Reference is made to our letter of April 18 and your reply, dated April 23, 1956, concerning information which we require to process your above-docketed application.

Inasmuch as we have received no further communication from you, we assume that you no longer desire to proceed with the application. We wish to cooperate with you in the matter of allowing ample time, but if the needed data have not been received within thirty days from the date of this letter, we will then consider the docket closed.

Sincerely yours,

F. L. Knouse
Acting Chief
Rare and Miscellaneous
Metals Division

FMurphy/gla
5-21-56
cc to: Admr.'s Reading File
Docket
Messrs. JECrawford, Rm. 3641
THKiilsgaard, Rm. 5224
JOHosted, Rm. 3210, GSA
Code 700, Mr. Murphy
DMEA Field Team, Region III (2) w/2cc
Applicant's letter April 23, 1956

RGK

5-21-56

UNITED STATES
DEPARTMENT OF THE INTERIOR
DEFENSE MINERALS EXPLORATION ADMINISTRATION
WASHINGTON 25, D. C.

RECEIVED
MAY 21 1956

May 17, 1956

224 New Customhouse
Denver 2, Colorado

Memorandum

To: Chairman, Operating Committee, DMEA

From: Field Team, Region III

Subject: DMEA Docket 4056 (Uranium) Utarco Uranium Corporation (April and Butte Groups) San Juan County, Utah

Have you had a reply to the Ernest Wm. Ellis' letter to the subject Applicant dated April 18, 1956? If not, we presume you will close this docket.

Will you please advise.

DMEA Field Team, Region III

W. M. Traver

By W. M. Traver
Executive Officer

UNITED STATES
DEPARTMENT OF THE INTERIOR
DEFENSE MINERALS EXPLORATION ADMINISTRATION
WASHINGTON 25, D. C.

RECEIVED
MAY 21 1956

May 17, 1956

224 New Customhouse
Denver 2, Colorado

Memorandum

To: Chairman, Operating Committee, DMEA

From: Field Team, Region III

Subject: DMEA Docket 4056 (Uranium) Utarco Uranium Corporation (April and Butte Groups) San Juan County, Utah

Have you had a reply to the Ernest Wm. Ellis' letter to the subject Applicant dated April 18, 1956? If not, we presume you will close this docket.

Will you please advise.

DMEA Field Team, Region III

W. M. TRAVER,

By W. M. Traver
Executive Officer

4-24-56

UTARCO URANIUM CORPORATION

RECEIVED
APR 26 1956

C. E. COLLINS, President

604 HAMILTON BUILDING
WICHITA FALLS, TEXAS

April 23, 1956

Ernest Wm. Ellis
Rare and Miscellaneous
Metals Division
U.S. Department of the Interior
Washington 25, D. C.

Re: Docket No. DMEA-4056 (Uranium)
April and Butte groups
San Juan County, Utah

Dear Mr. Ellis:

The completed application of the above mentioned request for loan should be in your hands within the next week or ten days, I know it is hard for you to beleive the weather conditions and the fact that these claims, which are about 8,000 feet high, have still been covered by snow.

Mr. Vernon Dow of Grand Junction has just been on your ground and I should receive his completed report very soon.

Assuring you that I appreciate you patience, I am,

Very sincerely yours,

Chas. E. Collins

Charles E. Collins
President

CEC:flb

700

FILE COPY
Surname:

UNITED STATES
DEPARTMENT OF THE INTERIOR
DEFENSE MINERALS EXPLORATION ADMINISTRATION
WASHINGTON 25, D. C.

APR 18 1956

Mr. C. E. Collins, President
Utarco Uranium Corporation
604 Hamilton Building
Wichita Falls, Texas

Re: Docket No. DMEA-4056 (Uranium)
April and Butte groups
San Juan County, Utah

Dear Mr. Collins:

Reference is made to your letter of February 9, 1956, and our reply of February 15, relating to additional information requested by this office.

We prefer not to hold an application in abeyance indefinitely. Therefore, we would appreciate being advised the approximate date we may expect to receive the information requested in our letter of December 8, 1955.

Sincerely yours,

SIGNED

Ernest Wm. Ellis, Chief
Rare and Miscellaneous
Metals Division

FMMurphy/izm 4-18-56
cc to: Docket
Code 700 Mr. Murphy
Admr.'s Reading File
DMEA Field Team, Region III (2)
Messrs. JECrawford, Rm. 3641
THKiilsgaard, Rm. 5224
JOHosted, Rm. 3210, GSA

R.G.

700

FILE COPY
Surname:

UNITED STATES
DEPARTMENT OF THE INTERIOR
DEFENSE MINERALS EXPLORATION ADMINISTRATION
WASHINGTON 25, D. C.

FEB 15 1956

Mr. C. E. Collins, President
Utarco Uranium Corporation
604 Hamilton Building
Wichita Falls, Texas

Re: Docket No. DMEA-4056 (Uranium)
April and Butte groups
San Juan County, Utah

Dear Mr. Collins:

This is to acknowledge your letter of February 9, 1956, in response to ours of December 8, 1955. On February 3, 1956, we again wrote you, however, you may disregard this last letter.

We note that you have a new engineer and will submit the information requested in our December letter. Therefore, we shall hold your application open for a reasonable length of time in order that you may forward the required information to this office.

Sincerely yours,

STUMPED

Ernest Wm. Ellis, Chief
Rare and Miscellaneous
Metals Division

FMMurphy/izm 2-14-56

cc to: Docket
Code 700
Mr. Murphy
Admr.'s Reading File
DMEA Field Team, Region III (2)
Messrs. JECrawford, Rm. 3641
THKillsgaard, Rm. 5224
JCHosted, Rm. 3210, GSA

R.C.H.

2-14-56 fm

UTARCO URANIUM CORPORATION

RECEIVED
FEB 13 1956

604 HAMILTON BUILDING
WICHITA FALLS, TEXAS

C. E. COLLINS, President

February 9, 1956

Mr. Ernest Wm. Ellis, Chief
Rare and Miscellaneous
Metals Division
U. S. Department of Interior
Washington 25, D. C.

Re: Docket #DMEA-4056 (Uranium)
April and Butte groups
San Juan County, Utah

Dear Mr. Ellis:

I must ask your pardon for the delay in answering your letter dated December 8, 1955.

We do want to go ahead with this loan but the snow on the ground on these claims have made it nearly an impossible feat for this old engineer, Mr. A. J. Watson to complete this application. He says it will be spring before he can go back in there.

After making a trip up to these claims last week I have engaged another engineer to make a report. He has made application for DMEA before and I believe his application for assistance will be proper in everyway.

Assuring you that I will appreciate hearing from you in the very near future. I am,

Sincerely yours,

Chas E Collins

Charles E. Collins
President

CEC:dfg

700

FILE COPY
Surname:
Murphy
Ellis
Whitehead

UNITED STATES
DEPARTMENT OF THE INTERIOR
DEFENSE MINERALS EXPLORATION ADMINISTRATION
WASHINGTON 25, D. C.

FEB - 3 1956

Mr. C. E. Collins, President
Utarco Uranium Corporation
604 Hamilton Building
Wichita Falls, Texas

Re: Docket No. DMEA-4056 (Uranium)
April and Butte groups
San Juan County, Utah

Dear Mr. Collins:

Reference is made to our letter dated December 8, 1955, relating to the captioned docket.

Action on your application is pending receipt of the information requested in the above-mentioned letter. If you are no longer interested in the processing of this application, please advise us.

Sincerely yours,

Ernest Wm. Ellis, Chief
Rare and Miscellaneous
Metals Division

FMMurphy/izm 2-2-56
cc to: Docket
Code 700
Mr. Murphy
Admr.'s Reading File
DMEA Field Team, Region III (2)
~~DMEA~~ Messrs. JECrawford, Rm. 3641
THKiilsgaard, Rm. 5224
JOHosted, Rm. 3210, GSA

R.G.B.

Surname copy

700

Murphy
Ellis
Mattendorf

UNITED STATES
DEPARTMENT OF THE INTERIOR
DEFENSE MINERALS EXPLORATION ADMINISTRATION
WASHINGTON 25, D. C.

DEC - 8 1955

Mr. C. E. Collins, President
Utarco Uranium Corporation
604 Hamilton Building
Wichita Falls, Texas

Re: Docket No. DMEA-4056 (Uranium)
April and Butte groups
San Juan County, Utah

Dear Mr. Collins:

In response to your letter of December 1, 1955, we are returning the copy of Mr. Watson's preliminary report which you requested.

Upon reviewing the captioned application we note that it lacks essential information which would enable us to better judge the merits of your proposed exploration project. Although Mr. Watson's report covers the geology of the subject groups in a general manner, it does not justify the proposed drill pattern nor the method of drilling.

In the map submitted, the location of 10 core holes and 25 non-core holes are indicated; however, the inferred ore-bearing channel is not indicated. Also, Mr. Watson's recommendation is for 2,000 feet of core drilling and 4,500 feet of non-core drilling. Do you propose to drill non-core to the inferred ore-horizon and then core drill, or just use one type of drilling on individual holes as the symbols on the map indicate?

It is suggested that a more specific report be submitted to justify the proposed exploration work. Also, the estimated depth of each proposed drill hole and method of drilling it should be mentioned.

In studying the location of the captioned groups of claims, we note that while the map indicates they are in unsurveyed sec. 33, T. 35 S., R. 18 E., Mr. Watson's report places them in unsurveyed sec. 4. Which is correct? Also, the recording book and page number of Butte claims Nos. 1 through 6 should be submitted.

Sincerely yours,

Ernest Wm. Ellis, Chief
Rare and Miscellaneous
Metals Division

FMMurphy/gla
12-7-55
cc to: Admr.'s Reading File
Docket
Messrs. JECrawford, Rm. 3641
THKiilsgaard, Rm. 5224
JOHosted, Rm. 3210, GSA
Code 700
Mr. Murphy
DMEA Field Team, Region III (2)

R.S.B.

12-5-55 zm

UTARCO URANIUM CORPORATION

RECEIVED
DEC - 5 1955

C. E. COLLINS, President

604 HAMILTON BUILDING
WICHITA FALLS, TEXAS

December 1, 1955

Robert E. Adams, Chief
Operations Control and
Statistics Division

Subject: DMEA 4056

Dear Mr. Adams:

Thank you for your letter of November 10. Pardon my delay in answering.

Would you please be kind enough to return Mr. Watson's preliminary report to me, so that I can have a photostatic copy made and return the copies to you.

I feel like it would be asking to much to ask you to send this out to have a photostatic copy made there in Washington and send the bill to me, but this would be nice if it could be done.

Please may I hear from you on this.

You might be interested to know that Elk Ridge, just west of Blanding, Utah, is now under four feet of snow.

Thank you very much. I am

Very truly yours,

Charles E. Collins
President

CEC:dfg

November 10, 1955

Subject: DMEA 4056
Re: Exploration Assistance

Utarco Uranium Corporation
604 Hamilton Building
Wichita Falls, Texas

Gentlemen:

The receipt of your application dated October 21, 1955 for exploration assistance under the Defense Production Act of 1950, as amended, is hereby acknowledged.

Your application has been assigned Docket Number DMEA 4056 and referred to the Rare & Miscellaneous Division.

Kindly identify all future correspondence relating to your application by this docket number.

Sincerely yours,

Robert E. Adams, Chief
Operations Control and
Statistics Division

P. S. It will be necessary that you forward three additional copies of "Preliminary Report on Mining Properties of Utarco Uranium Corporation by A. J. Watson, Registered Professional Engineer, May 20, 1955" before your application can be processed.

60932

MF-103
(Revised April 1952)

UNITED STATES DEPARTMENT OF THE INTERIOR
DEFENSE MINERALS EXPLORATION ADMINISTRATION

Form Approved.
Budget Bureau No. 42-R1035.2.

APPLICATION FOR AID IN AN EXPLORATION PROJECT, PURSUANT TO DMEA ORDER 1, UNDER THE DEFENSE PRODUCTION ACT OF 1950, AS AMENDED

Not to be filled in by applicant

Docket No. 4056
Metal or Mineral Uranium
Date Received 11-7-55
Estimated Cost $21,000
Participation (Government %)

INSTRUCTIONS

1. *Name of applicant.*—(*a*) State here your full legal name, in the form in which you will wish to contract, and your mailing address: Utarco Uranium Corporation, a Delaware corporation
604 Hamilton Building
Wichita Falls, Texas

(*b*) If other than an individual, add to your name above whether a corporation, partnership, etc., and the name of the State in which incorporated or otherwise organized.

(*c*) If a corporation, add to above statement, titles, names and addresses of officers.

(*d*) If a partnership, add to the above statement the names and addresses of all partners.

2. *General.*—Read DMEA Order 1, "Government Aid in Defense Exploration Projects," before completing this application. Submit this application and all accompanying papers in quadruplicate (four copies), with your name and address on each sheet of the application and on all accompanying papers. Where sufficient space is not provided on the form for all required information, state it on an accompanying paper, with a reference in each case to the instruction to which it refers by number. Comply with all applicable instructions; or, if not applicable, so state. File the application with Defense Minerals Exploration Administration, Department of the Interior, Washington 25, D. C., or with the nearest field executive officer thereof.

3. *Applicant's property rights.*—(*a*) State the legal description of the land upon which you wish to explore, including all land which you possess or control that may be benefited by the exploration, and excluding any land or interest in land which is not to be included in the exploration project contract

(*b*) State any mine name by which the property is known.

(*c*) State your interest in the land, whether owner, lessee, purchaser under contract, or otherwise

(*d*) If you are not the owner, submit with this application a copy of the lease, contract, or other document under which you control the property.

(*e*) If you own the land, describe any liens or encumbrances on it

(*f*) If the land consists of unpatented claims, add to the description above, the book and page numbers for each recorded location notice.

4. *Physical description.*—(*a*) Describe in detail any mining or exploration operations which have been or now are being conducted upon the land, including existing mine workings and production facilities. State your interest, if any, in such operations. Also describe accessibility of mine workings for examination purposes.

(*b*) State past and current production, and ore reserves, if any, giving quantities and grades.

(*c*) Describe the geologic features of the property, including mineralization, type of deposit (vein, bedded, etc.), and your reasons for wishing to explore. Illustrate with maps or sketches. Send with your application (but not necessarily as a part of it) any geologic or engineering report, assay maps, or other technologic information you may have, indicating on each whether you require its return to you.

(*d*) State the facts with respect to the accessibility of the project: Access roads, distances to shipping, supply and residence points.

(*e*) State the availability of manpower, materials, supplies, equipment, water, and power.

5. *The exploration project.*—(*a*) State the mineral or minerals for which you wish to explore .....

.....

(*b*) Describe fully the proposed work, including a map or sketch of the property showing a plan (and cross sections if needed) of any present mine workings, and the location of the proposed exploration work as related to such features as contacts, veins, ore-bearing beds, etc.

(*c*) The work will start within ..... days and be completed within ..... months from the date of an exploration project contract.

(*d*) State the operating experience and background of the applicant with relation to the ability to carry out such exploration project, and also that of the person or persons who will supervise the operations.

6. *Estimate of costs.*—Furnish a detailed estimate of the costs of the proposed work (you will have to use a separate sheet), under the following headings. Add the totals under all headings to give the estimated total cost of the project:

(*a*) *Independent contracts.*—(Note.—If the applicant does not intend to let any of the work to contractors, write "none" after this item. To the extent that the work is to be contracted, do not repeat the cost of the contract-work in subsequent items.) State the cost of any proposed independent contracts for the performance of all or any part of the work, expressed in terms of units of work (such as per foot of drilling, per foot of drifting, per hour of bulldozer operations, per cubic yard of material moved, etc.).

(*b*) *Labor, supervision, consultants.*—Include an itemized schedule of numbers, classes and rates of wages, salaries or fees for necessary labor, supervision and engineering and geological consultants.

(*c*) *Operating materials and supplies.*—Furnish an itemized list, including items of equipment costing less than $50 each, and power, water and fuel.

(*d*) *Operating equipment.*—Furnish an itemized list of any operating equipment to be rented, purchased, or which is owned and will be furnished by the Operator, with the estimated rental, purchase price, or suggested use-allowance based on present value, as the case may be.

(*e*) *Rehabilitation and repairs.*—Furnish a detailed list showing the cost of any necessary initial rehabilitation or repairs of existing buildings, installations, fixtures, and movable operating equipment, now owned by the Operator and which will be devoted to the exploration project.

(*f*) *New buildings, improvements, installations.*—Furnish a detailed list showing the cost of any necessary buildings, fixed improvements, or installations to be purchased, installed or constructed for the benefit of the exploration project.

(*g*) *Miscellaneous.*—Furnish a detailed list showing the cost of repairs to and maintenance of operating equipment (not including initial rehabilitation or repairs of the Operator's equipment), analytical work, accounting, workmen's compensation and employers' liability insurance, and payroll taxes.

(*h*) *Contingencies.*—Give an estimate of any necessary allowances for contingencies not included in the costs stated above.

NOTE.—No items of general overhead, corporate management, interest, taxes (other than payroll and sales taxes), or any other indirect costs, or work performed or costs incurred before the date of the contract, should be included in the estimate of costs.

7. (*a*) Are you prepared to furnish your share of the cost of the proposed project in accordance with the regulations on Government participation (Sec. 7, DMEA No. 1)?

(*b*) How do you propose to furnish your share of the costs?

☐ Money ☐ Use of equipment owned by you ☐ Other

Explain in detail on acompanying paper.

CERTIFICATION

The undersigned, whether as an individual, corporate officer, partner, or otherwise, both in his own behalf and acting for the applicant, certifies that the information set forth in this form and accompanying papers is correct and complete, to the best of his knowledge and belief.

Dated October 21, 1955

UTARCO URANIUM CORPORATION
(Applicant)

By Blair B. Collins
President

Title 18, U. S. Code (Crimes), Section 1001, makes it a criminal offense to make a willfully false statement or representation to any department or agency of the United States as to any matter within its jurisdiction.

U. S. GOVERNMENT PRINTING OFFICE 16—66551-1

MF-103
(Revised April 1952)

UNITED STATES DEPARTMENT OF THE INTERIOR
DEFENSE MINERALS EXPLORATION ADMINISTRATION

Form Approved.
Budget Bureau No. 42-R1035.2.

RECEIVED
NOV - 7 1955

APPLICATION FOR AID IN AN EXPLORATION PROJECT, PURSUANT TO DMEA ORDER 1, UNDER THE DEFENSE PRODUCTION ACT OF 1950, AS AMENDED

Not to be filled in by applicant

Docket No. DMEA-4056
Metal or Mineral Uranium
Date Received 11-7-55
Estimated Cost $21,600.00
Participation (Government %)

INSTRUCTIONS

1. *Name of applicant.*—(*a*) State here your full legal name, in the form in which you will wish to contract, and your mailing address: Utarco Uranium Corporation, a Delaware corporation
604 Hamilton Building
Wichita Falls, Texas

(*b*) If other than an individual, add to your name above whether a corporation, partnership, etc., and the name of the State in which incorporated or otherwise organized.

(*c*) If a corporation, add to above statement, titles, names and addresses of officers.

(*d*) If a partnership, add to the above statement the names and addresses of all partners.

2. *General.*—Read DMEA Order 1, "Government Aid in Defense Exploration Projects;" before completing this application. Submit this application and all accompanying papers in quadruplicate (four copies), with your name and address on each sheet of the application and on all accompanying papers. Where sufficient space is not provided on the form for all required information, state it on an accompanying paper, with a reference in each case to the instruction to which it refers by number. Comply with all applicable instructions; or, if not applicable, so state. File the application with Defense Minerals Exploration Administration, Department of the Interior, Washington 25, D. C., or with the nearest field executive officer thereof.

3. *Applicant's property rights.*—(*a*) State the legal description of the land upon which you wish to explore, including all land which you possess or control that may be benefited by the exploration, and excluding any land or interest in land which is not to be included in the exploration project contract

(*b*) State any mine name by which the property is known.

(*c*) State your interest in the land, whether owner, lessee, purchaser under contract, or otherwise

(*d*) If you are not the owner, submit with this application a copy of the lease, contract, or other document under which you control the property.

(*e*) If you own the land, describe any liens or encumbrances on it

(*f*) If the land consists of unpatented claims, add to the description above, the book and page numbers for each recorded location notice.

4. *Physical description.*—(*a*) Describe in detail any mining or exploration operations which have been or now are being conducted upon the land, including existing mine workings and production facilities. State your interest, if any, in such operations. Also describe accessibility of mine workings for examination purposes.

(*b*) State past and current production, and ore reserves, if any, giving quantities and grades.

(*c*) Describe the geologic features of the property, including mineralization, type of deposit (vein, bedded, etc.), and your reasons for wishing to explore. Illustrate with maps or sketches. Send with your application (but not necessarily as a part of it) any geologic or engineering report, assay maps, or other technologic information you may have, indicating on each whether you require its return to you.

(*d*) State the facts with respect to the accessibility of the project: Access roads, distances to shipping, supply and residence points.

(*e*) State the availability of manpower, materials, supplies, equipment, water, and power.

5. *The exploration project.*—(a) State the mineral or minerals for which you wish to explore .....

(*b*) Describe fully the proposed work, including a map or sketch of the property showing a plan (and cross sections if needed) of any present mine workings, and the location of the proposed exploration work as related to such features as contacts, veins, ore-bearing beds, etc.

(*c*) The work will start within ..... days and be completed within ..... months from the date of an exploration project contract.

(*d*) State the operating experience and background of the applicant with relation to the ability to carry out such exploration project, and also that of the person or persons who will supervise the operations.

6. *Estimate of costs.*—Furnish a detailed estimate of the costs of the proposed work (you will have to use a separate sheet), under the following headings. Add the totals under all headings to give the estimated total cost of the project:

(*a*) *Independent contracts.*—(Note.—If the applicant does not intend to let any of the work to contractors, write "none" after this item. To the extent that the work is to be contracted, do not repeat the cost of the contract-work in subsequent items.) State the cost of any proposed independent contracts for the performance of all or any part of the work, expressed in terms of units of work (such as per foot of drilling, per foot of drifting, per hour of bulldozer operations, per cubic yard of material moved, etc.).

(*b*) *Labor, supervision, consultants.*—Include an itemized schedule of numbers, classes and rates of wages, salaries or fees for necessary labor, supervision and engineering and geological consultants.

(*c*) *Operating materials and supplies.*—Furnish an itemized list, including items of equipment costing less than $50 each, and power, water and fuel.

(*d*) *Operating equipment.*—Furnish an itemized list of any operating equipment to be rented, purchased, or which is owned and will be furnished by the Operator, with the estimated rental, purchase price, or suggested use-allowance based on present value, as the case may be.

(*e*) *Rehabilitation and repairs.*—Furnish a detailed list showing the cost of any necessary initial rehabilitation or repairs of existing buildings, installations, fixtures, and movable operating equipment, now owned by the Operator and which will be devoted to the exploration project.

(*f*) *New buildings, improvements, installations.*—Furnish a detailed list showing the cost of any necessary buildings, fixed improvements, or installations to be purchased, installed or constructed for the benefit of the exploration project.

(*g*) *Miscellaneous.*—Furnish a detailed list showing the cost of repairs to and maintenance of operating equipment (not including initial rehabilitation or repairs of the Operator's equipment), analytical work, accounting, workmen's compensation and employers' liability insurance, and payroll taxes.

(*h*) *Contingencies.*—Give an estimate of any necessary allowances for contingencies not included in the costs stated above.

NOTE.—No items of general overhead, corporate management, interest, taxes (other than payroll and sales taxes), or any other indirect costs, or work performed or costs incurred before the date of the contract, should be included in the estimate of costs.

7. (*a*) Are you prepared to furnish your share of the cost of the proposed project in accordance with the regulations on Government participation (Sec. 7, DMEA No. 1)?

(*b*) How do you propose to furnish your share of the costs?

☐ Money ☐ Use of equipment owned by you ☐ Other

Explain in detail on acompanying paper.

CERTIFICATION

The undersigned, whether as an individual, corporate officer, partner, or otherwise, both in his own behalf and acting for the applicant, certifies that the information set forth in this form and accompanying papers is correct and complete, to the best of his knowledge and belief.

Dated October 21, 1955

UTAHCO URANIUM CORPORATION
(Applicant)

By [signature]
President

Title 18, U. S. Code (Crimes), Section 1001, makes it a criminal offense to make a willfully false statement or representation to any department or agency of the United States as to any matter within its jurisdiction.

U. S. GOVERNMENT PRINTING OFFICE 16—66551-1

Utarco Uranium Corporation
604 Hamilton Building
Wichita Falls, Texas

SCHEDULE "A" attached to and made a part of the application of Utarco Uranium Corporation for D.M.E.A. Loan

RECEIVED
1955

1. (c) Charles E. Collins — President
604 Hamilton Bldg.
Wichita Falls, Texas

James B. Boren — Vice-President
1200 Staley Building
Wichita Falls, Texas

Yvonne H. Dennis — Secretary
1714 Elizabeth
Wichita Falls, Texas

Riley F. Huie — Treasurer
1908 Wilson
Wichita Falls, Texas

3. (a) Names of claims are as follows:

April Claims No. 1 to 5 inclusive, located in Elk Ridge Mining District, San Juan County, Utah, the location certificates for which are recorded in Book 87 at pages 329, 330 and 331 of the records of San Juan County, Utah.

Butte Claims No. 1 to 6 inclusive, located in Elk Ridge Mining District, San Juan County, Utah

The claims are contiguous.

(b) None

(c) The interest of the applicant is that of owner.

(e) Said properties are now free from any liens and encumbrances.

4. (a) The following operations have been taken on all of these claims:

Drilling sites have been established,
Access roads built,
Rim stripping operations have also been conducted.

These operations were conducted by the applicant. The property is considered as being readily accessible.

(b) There are two mines directly across the canyon at the same contour. Drilling thereby indicates mineralization, and specimens found while rim stripping indicate mineralization in both the Chinle D and Shinarump Sands. Jasperized and petrified wood, carbonaceous materials indicate mineralization. Directly south of the April group a 50 foot mineralized channel has been drilled out by Continental Mining Company and every indication points to the fact that this channel extends through the April group. See Page 4 of A. J. Watson's report accompanying this application.

(c) See Engineer's report.

(d) See Engineer's report.

(e) We have the necessary manpower now hired. We have a compressor, bulldozer, trucks, jeeps and other equipment necessary to complete the exploration work. Reservoirs nearby have an ample supply of water for drilling. Drinking water is secured from a spring approximately 7 miles from these claims.

Utarco Uranium Corporation
604 Hamilton Building
Wichita Falls, Texas

5. (a) Uranium and its derivatives, and any other minerals which can be mined profitably.

(b) See attached maps for proposed drilling program.

(c) Work will start within 10 days (weather permitting) and be completed within 3 months from the date of an exploration project contract.

(d) The applicant and its officers have been in the mining business for more than one year, and are able to employ experienced mining engineers and field personnel.

6. The estimate of cost is as follows:

Non-core drilling....4500'.....	$9,000.00
Core drilling.....2000'.....	8,000.00
Dozer work....200 hours.....	2,000.00
Engineering, geological and miscellaneous Labor and supplies...4 months @ $600/mth	2,400.00
	21,000.00

(b) See above

(c) Powder, dynamite, fuel, water and all power will be furnished by applicant as necessary.

(d) Applicant owns TD 14 A International Harvester Tractor and has available 105 Compressor mounted on wheels.

(e) Chow Bunk and tent now owned by operator which will be used to house the exploration crew.

(f) No building contemplated until permanent mining program is underway.

(g) No repair work necessary at this time. Analytical work has been done. Company's bookkeeper will be on the job. Workmen's compensation and employer's liability insurance and payroll taxes are being taken care of for the crew we now have and will also be taken care of for any further employees that we may add.

(h) $2,000.00 for contingencies which may arise.

7. (a) Yes - by use of equipment and money.

T 39 N R 5 W SC & G Med

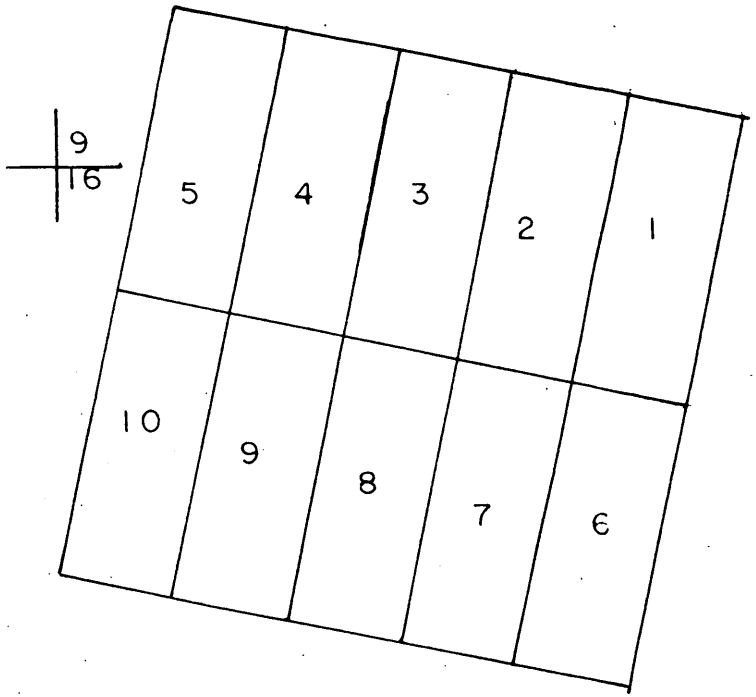

UTARCO MINING CLAIMS
Mohave Co. Arizona
Owner
UTARCO URANIUM Corp.

FERN MINING CLAIMS
Mohave Co. Arizona
Owner
UTARCO URANIUM Corp.

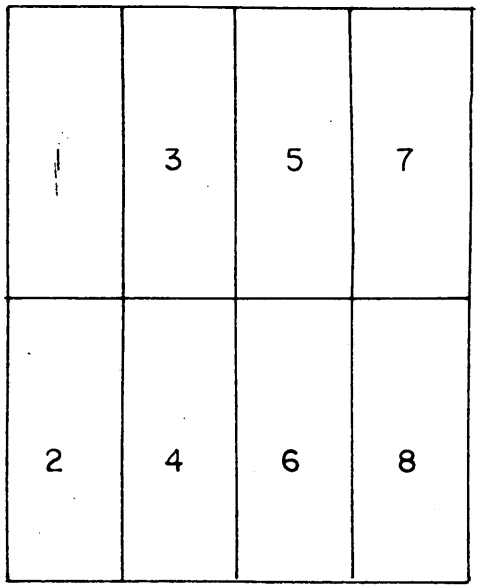

When survyed, claims will be in the
NE 1/4, sec 11 - T38N R 4 W SC & G Med

Plat Group 3

Scale 1" = 1000'

a.J.W.

T 44 S R 2 W SLPM

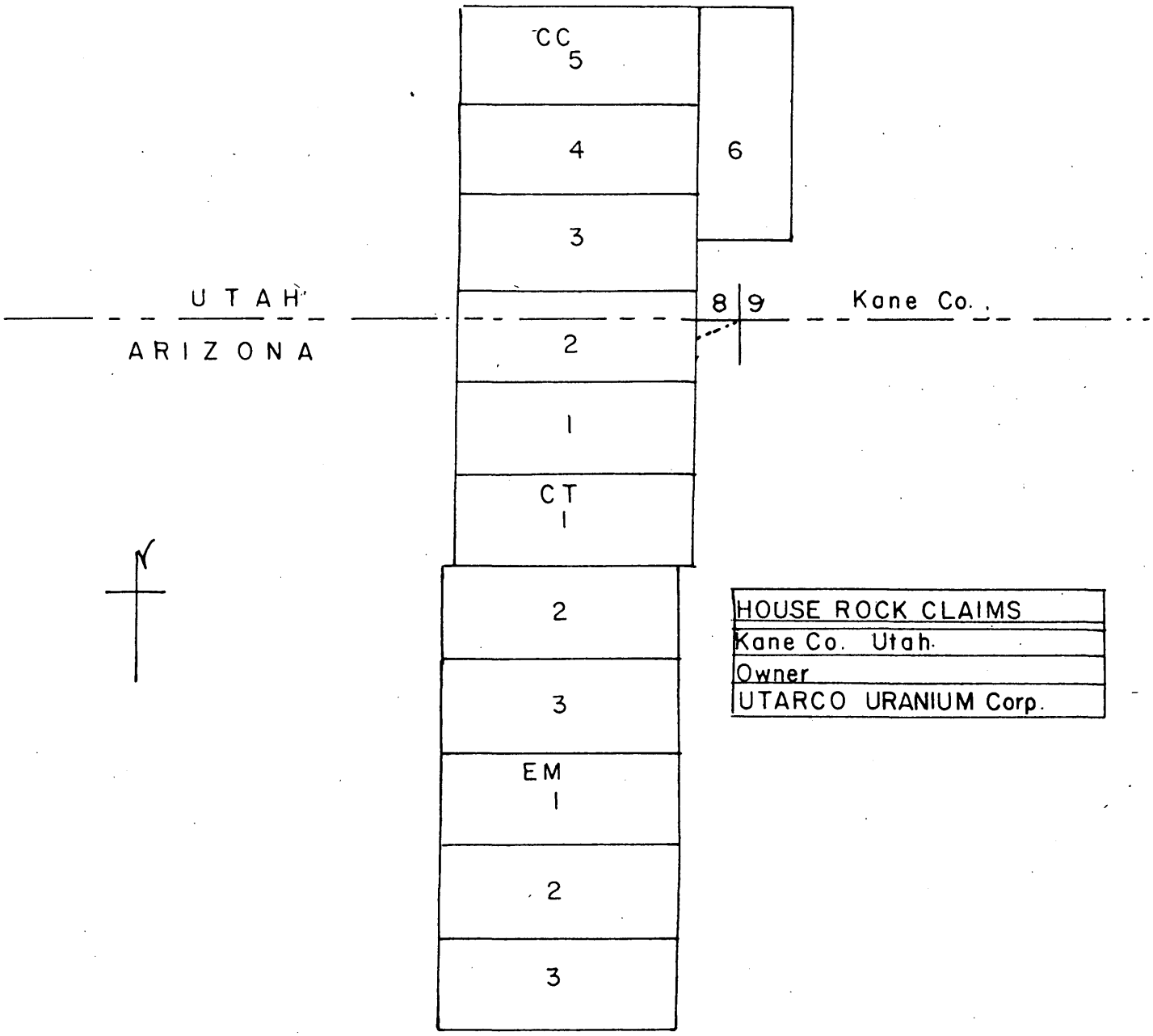

Plat Group 2

Scale 1" = 1000'

A.J.W.

IF-103
(Revised April 1952)

UNITED STATES DEPARTMENT OF THE INTERIOR
DEFENSE MINERALS EXPLORATION ADMINISTRATION

Form Approved.
Budget Bureau No.

11/22/55

RECEIVED
NOV - 7 1955

APPLICATION FOR AID IN AN EXPLORATION PROJECT, PURSUANT TO DMEA ORDER 1, UNDER THE DEFENSE PRODUCTION ACT OF 1950, AS AMENDED

Not to be filled in by applicant

Docket No. DMEA-4056
Metal or Mineral Uranium
Date Received 11-7-55
Estimated Cost $21,000.00
Participation (Government %)

INSTRUCTIONS

1. *Name of applicant.*—(*a*) State here your full legal name, in the form in which you will wish to contract, and your mailing address: Utarco Uranium Corporation, a Delaware corporation
604 Hamilton Building
Wichita Falls, Texas

(*b*) If other than an individual, add to your name above whether a corporation, partnership, etc., and the name of the State in which incorporated or otherwise organized.

(*c*) If a corporation, add to above statement, titles, names and addresses of officers.

(*d*) If a partnership, add to the above statement the names and addresses of all partners.

2. *General.*—Read DMEA Order 1, "Government Aid in Defense Exploration Projects," before completing this application. Submit this application and all accompanying papers in quadruplicate (four copies), with your name and address on each sheet of the application and on all accompanying papers. Where sufficient space is not provided on the form for all required information, state it on an accompanying paper, with a reference in each case to the instruction to which it refers by number. Comply with all applicable instructions; or, if not applicable, so state. File the application with Defense Minerals Exploration Administration, Department of the Interior, Washington 25, D. C., or with the nearest field executive officer thereof.

3. *Applicant's property rights.*—(*a*) State the legal description of the land upon which you wish to explore, including all land which you possess or control that may be benefited by the exploration, and excluding any land or interest in land which is not to be included in the exploration project contract

(*b*) State any mine name by which the property is known.

(*c*) State your interest in the land, whether owner, lessee, purchaser under contract, or otherwise

(*d*) If you are not the owner, submit with this application a copy of the lease, contract, or other document under which you control the property.

(*e*) If you own the land, describe any liens or encumbrances on it

(*f*) If the land consists of unpatented claims, add to the description above, the book and page numbers for each recorded location notice.

4. *Physical description.*—(*a*) Describe in detail any mining or exploration operations which have been or now are being conducted upon the land, including existing mine workings and production facilities. State your interest, if any, in such operations. Also describe accessibility of mine workings for examination purposes.

(*b*) State past and current production, and ore reserves, if any, giving quantities and grades.

(*c*) Describe the geologic features of the property, including mineralization, type of deposit (vein, bedded, etc.), and your reasons for wishing to explore. Illustrate with maps or sketches. Send with your application (but not necessarily as a part of it) any geologic or engineering report, assay maps, or other technologic information you may have, indicating on each whether you require its return to you.

(*d*) State the facts with respect to the accessibility of the project: Access roads, distances to shipping, supply and residence points.

(*e*) State the availability of manpower, materials, supplies, equipment, water, and power.

5. *The exploration project.*—(*a*) State the mineral or minerals for which you wish to explore .....

(*b*) Describe fully the proposed work, including a map or sketch of the property showing a plan (and cross sections if needed) of any present mine workings, and the location of the proposed exploration work as related to such features as contacts, veins, ore-bearing beds, etc.

(*c*) The work will start within ..... days and be completed within ..... months from the date of an exploration project contract.

(*d*) State the operating experience and background of the applicant with relation to the ability to carry out such exploration project, and also that of the person or persons who will supervise the operations.

6. *Estimate of costs.*—Furnish a detailed estimate of the costs of the proposed work (you will have to use a separate sheet), under the following headings. Add the totals under all headings to give the estimated total cost of the project:

(*a*) *Independent contracts.*—(Note.—If the applicant does not intend to let any of the work to contractors, write "none" after this item. To the extent that the work is to be contracted, do not repeat the cost of the contract-work in subsequent items.) State the cost of any proposed independent contracts for the performance of all or any part of the work, expressed in terms of units of work (such as per foot of drilling, per foot of drifting, per hour of bulldozer operations, per cubic yard of material moved, etc.).

(*b*) *Labor, supervision, consultants.*—Include an itemized schedule of numbers, classes and rates of wages, salaries or fees for necessary labor, supervision and engineering and geological consultants.

(*c*) *Operating materials and supplies.*—Furnish an itemized list, including items of equipment costing less than $50 each, and power, water and fuel.

(*d*) *Operating equipment.*—Furnish an itemized list of any operating equipment to be rented, purchased, or which is owned and will be furnished by the Operator, with the estimated rental, purchase price, or suggested use-allowance based on present value, as the case may be.

(*e*) *Rehabilitation and repairs.*—Furnish a detailed list showing the cost of any necessary initial rehabilitation or repairs of existing buildings, installations, fixtures, and movable operating equipment, now owned by the Operator and which will be devoted to the exploration project.

(*f*) *New buildings, improvements, installations.*—Furnish a detailed list showing the cost of any necessary buildings, fixed improvements, or installations to be purchased, installed or constructed for the benefit of the exploration project.

(*g*) *Miscellaneous.*—Furnish a detailed list showing the cost of repairs to and maintenance of operating equipment (not including initial rehabilitation or repairs of the Operator's equipment), analytical work, accounting, workmen's compensation and employers' liability insurance, and payroll taxes.

(*h*) *Contingencies.*—Give an estimate of any necessary allowances for contingencies not included in the costs stated above.

NOTE.—No items of general overhead, corporate management, interest, taxes (other than payroll and sales taxes), or any other indirect costs, or work performed or costs incurred before the date of the contract, should be included in the estimate of costs.

7. (*a*) Are you prepared to furnish your share of the cost of the proposed project in accordance with the regulations on Government participation (Sec. 7, DMEA No. 1)?

(*b*) How do you propose to furnish your share of the costs?

☐ Money ☐ Use of equipment owned by you ☐ Other

Explain in detail on acompanying paper.

CERTIFICATION

The undersigned, whether as an individual, corporate officer, partner, or otherwise, both in his own behalf and acting for the applicant, certifies that the information set forth in this form and accompanying papers is correct and complete, to the best of his knowledge and belief.

Dated October 21, 1955

UTARCO URANIUM CORPORATION

By Alex E. Collins

President

Title 18, U. S. Code (Crimes), Section 1001, makes it a criminal offense to make a willfully false statement or representation to any department or agency of the United States as to any matter within its jurisdiction.

U. S. GOVERNMENT PRINTING OFFICE 16—66551-1

Utarco Uranium Corporation
604 Hamilton Building
Wichita Falls, Texas

SCHEDULE "A" attached to and made a part of the application of Utarco Uranium Corporation for D.M.E.A. Loan

1. (c) Charles B. Collins — President
604 Hamilton Bldg.
Wichita Falls, Texas

James B. Boren — Vice-President
1200 Staley Building
Wichita Falls, Texas

Yvonne H. Dennis — Secretary
1714 Elizabeth
Wichita Falls, Texas

Riley F. Huie — Treasurer
1908 Wilson
Wichita Falls, Texas

3. (a) Names of claims are as follows:

April Claims No. 1 to 5 inclusive, located in Elk Ridge Mining District, San Juan County, Utah, the location certificates for which are recorded in Book 87 at pages 329, 330 and 331 of the records of San Juan County, Utah.

Butte Claims No. 1 to 6 inclusive, located in Elk Ridge Mining District, San Juan County, Utah

The claims are contiguous.

(b) None

(c) The interest of the applicant is that of owner.

(e) Said properties are now free from any liens and encumbrances.

4. (a) The following operations have been taken on all of these claims:

Drilling sites have been established,
Access roads built,
Rim stripping operations have also been conducted.

These operations were conducted by the applicant. The property is considered as being readily accessible.

(b) There are two mines directly across the canyon at the same contour. Drilling thereby indicates mineralization, and specimens found while rim stripping indicate mineralization in both the Chinle and Shinarump Sands. Jasperized and petrified wood, carbonaceous materials indicate mineralization. Directly south of the April group a 50 foot mineralized channel has been drilled out by Continental Mining Company and every indication points to the fact that this channel extends through the April group. See Page 4 of A. J. Watson's report accompanying this application.

(c) See Engineer's report.

(d) See Engineer's report.

(e) We have the necessary manpower now hired. We have a compressor, bulldozer, trucks, jeeps and other equipment necessary to complete the exploration work. Reservoirs nearby have an ample supply of water for drilling. Drinking water is secured from a spring approximately 7 miles from these claims.

Utarco Uranium Corporation
604 Hamilton Building
Wichita Falls, Texas

5. (a) Uranium and its derivatives, and any other minerals which can be mined profitably.

(b) See attached maps for proposed drilling program.

(c) Work will start within 10 days (weather permitting) and be completed within 3 months from the date of an exploration project contract.

(d) The applicant and its officers have been in the mining business for more than one year, and are able to employ experienced mining engineers and field personnel.

6. The estimate of cost is as follows:

Non-core drilling	$9,000.00
Core drilling	8,000.00
Dozer work	2,000.00
Engineering, geological and miscellaneous Labor and supplies	2,400.00
	21,000.00

(b) See above

(c) Powder, dynamite, fuel, water and all power will be furnished by applicant as necessary.

(d) Applicant owns TD 14 A International Harvester Tractor and has available 105 Compressor mounted on wheels.

(e) Chow Bunk and tent now owned by operator which will be used to house the exploration crew.

(f) No building contemplated until permanent mining program is underway.

(g) No repair work necessary at this time. Analytical work has been done. Company's bookkeeper will be on the job. Workmen's compensation and employer's liability insurance and payroll taxes are being taken care of for the crew we now have and will also be taken care of for any further employees that we may add.

(h) $2,000.00 for contingencies which may arise.

7. (a) Yes - by use of equipment and money.

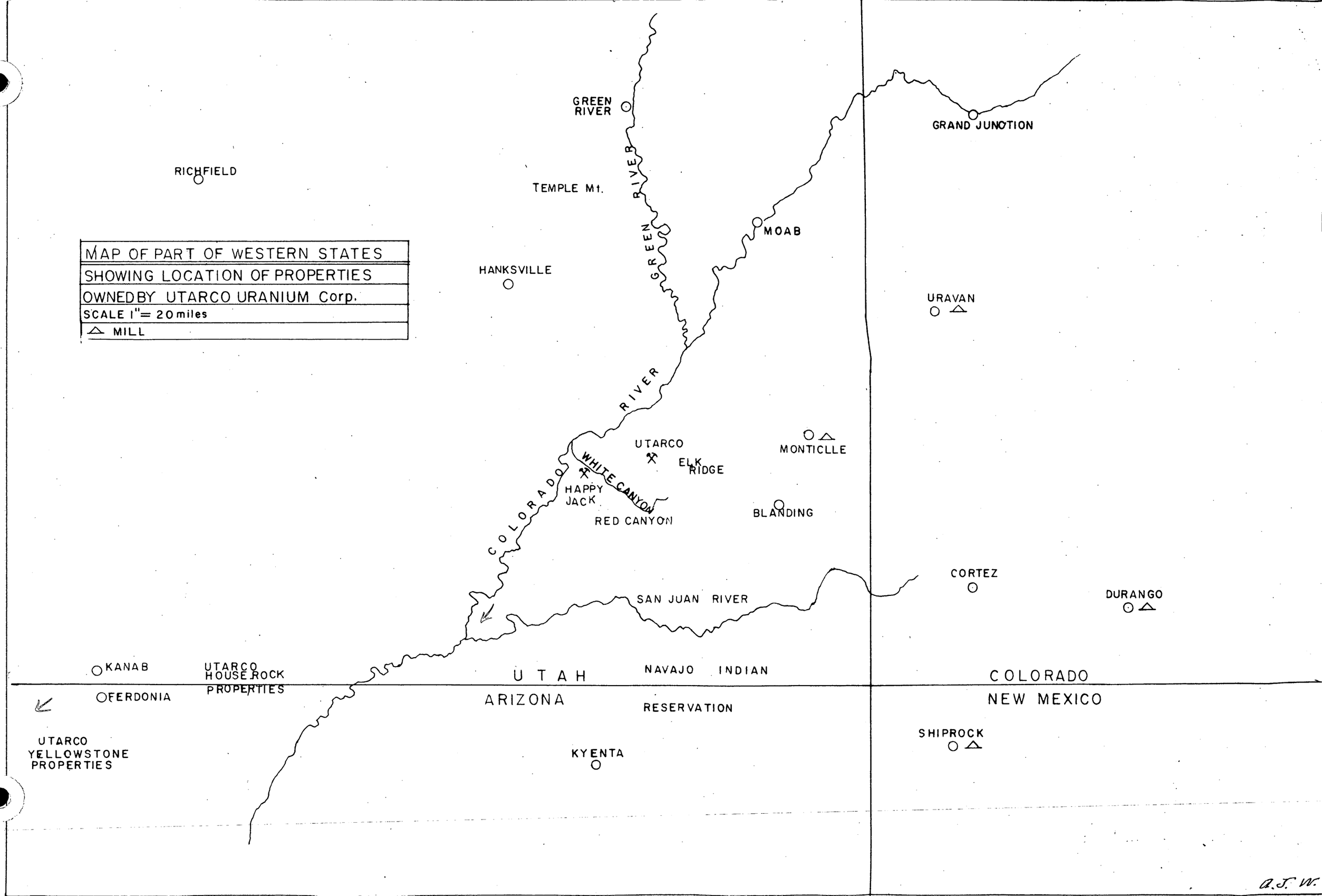
MAP OF PART OF WESTERN STATES
SHOWING LOCATION OF PROPERTIES
OWNED BY UTARCO URANIUM Corp.
SCALE 1" = 20 miles
MILL
GREEN RIVER
GRAND JUNCTION
RICHFIELD
TEMPLE Mt.
GREEN RIVER
MOAB
HANKSVILLE
URAVAN
RIVER
UTARCO
MONTICLLE
ELK RIDGE
COLORADO
WHITE CANYON
HAPPY JACK
BLANDING
RED CANYON
CORTEZ
SAN JUAN RIVER
DURANGO
KANAB
UTARCO HOUSE ROCK PROPERTIES
UTAH
NAVAJO INDIAN
COLORADO
FERDONIA
ARIZONA
RESERVATION
NEW MEXICO
UTARCO YELLOWSTONE PROPERTIES
SHIPROCK
KYENTA
A.J.W.

T 35 S R18 E SLPM

APRIL MININIG CLAIMS
White Canyon District
San Juan Co. Utah
Owners
UTARCO URANIUM Corp.
Claims 1-2-3-4-5
MIKE KADANE
Claims 9-10-11-12-14
DALMID OIL & URANIUM Corp.
Claims 6-7-8-13

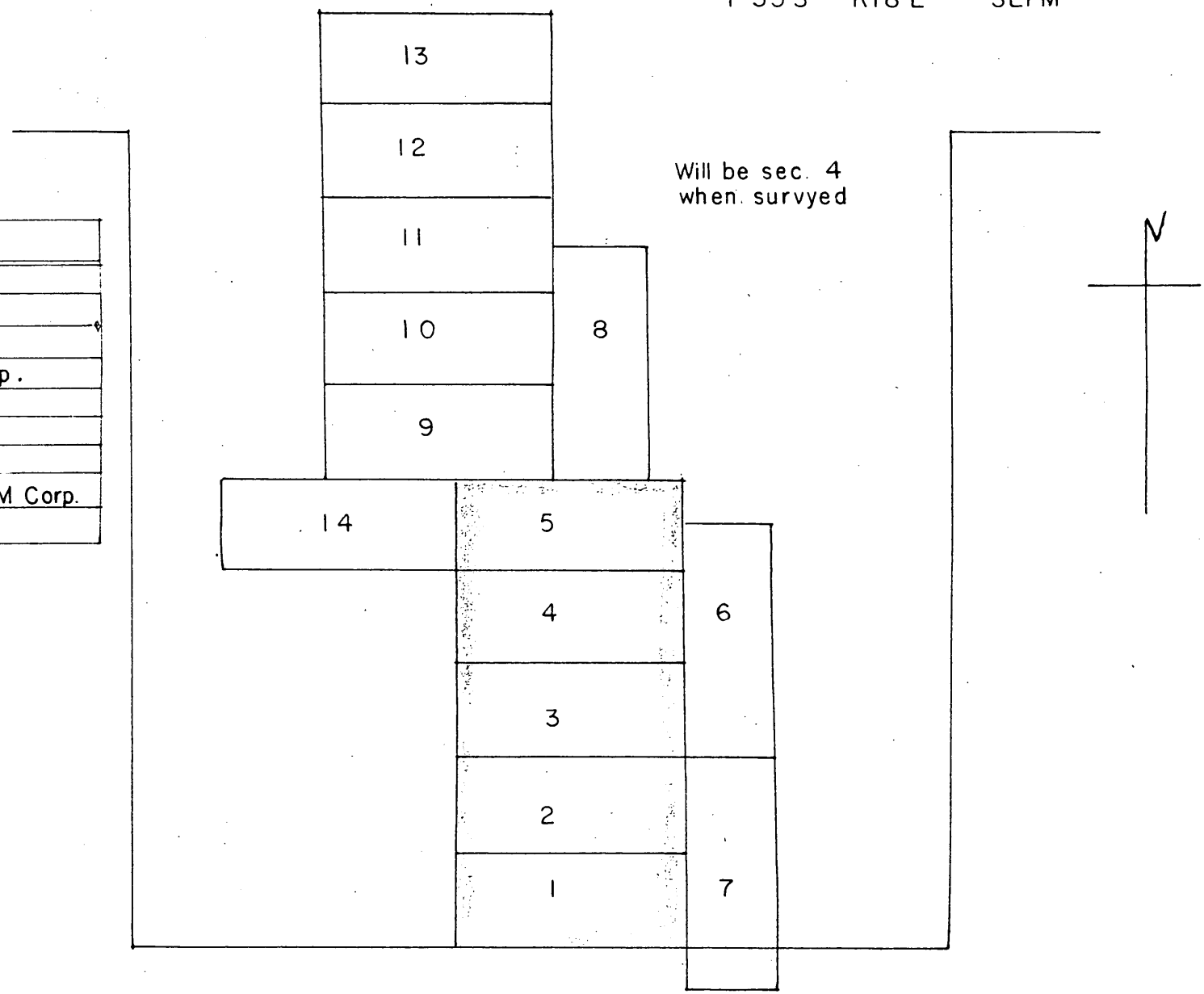

Plat Group I

Scale 1"=1000'

G. J. W.

BUCKHORN-EAGLE-JADE, Mining Claims
White Canyon Mining District
San Juan Co. Utah
Owners
UTARCO URANIUM Corp.
Eagle-9-11 Buckhorn-10-11-12
Jade-1-2-3
DALMID OIL & URANIUM Corp.
Eagle-1-2-3-4-5-6-7-8-10
Buckhorn-1-2-3-4-5-6-7-8-9-10
May-20. 1955

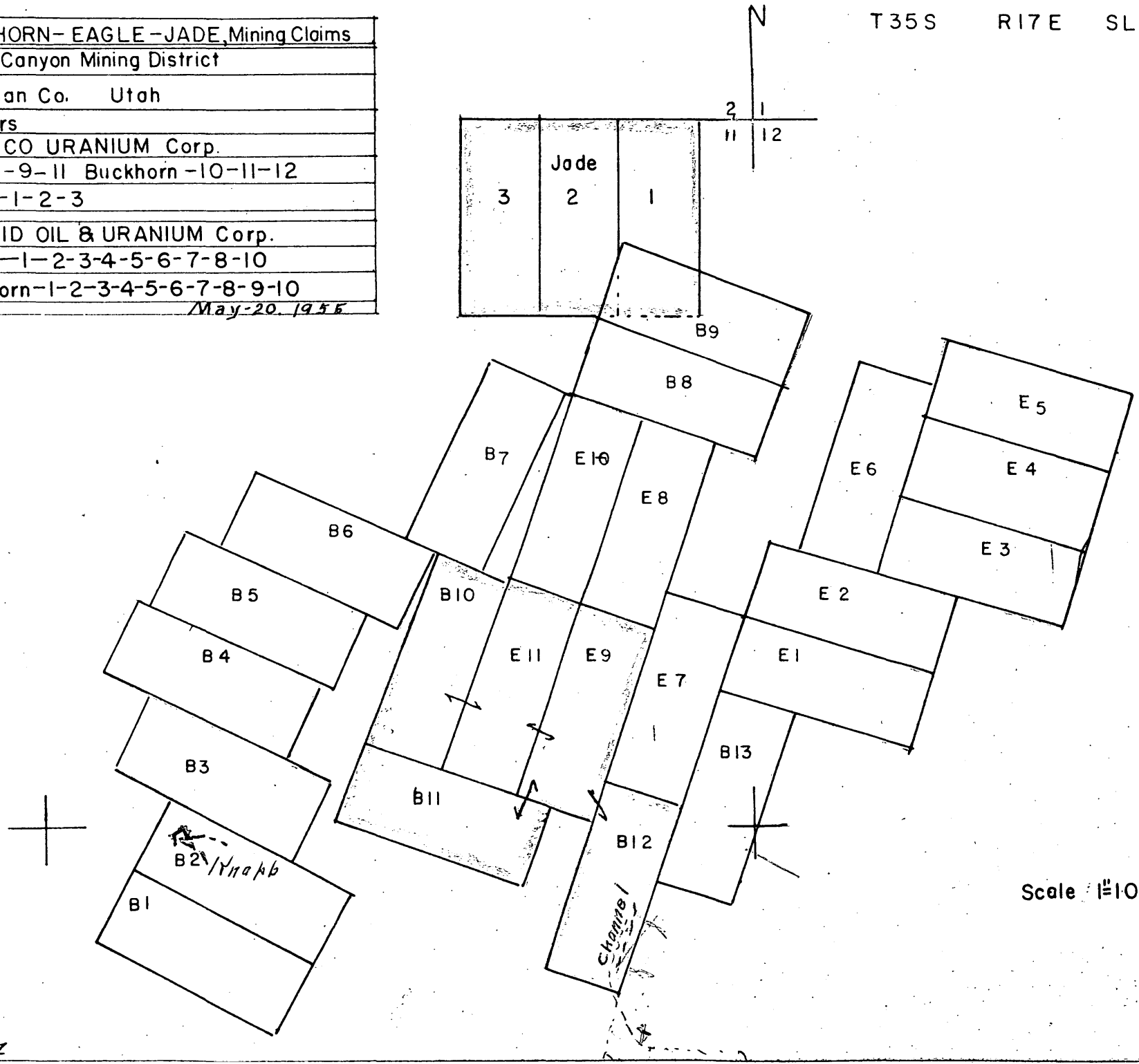

Plat 1

A.J.W.