LARGE FORMAT DOCUMENTS AT END OF FILE

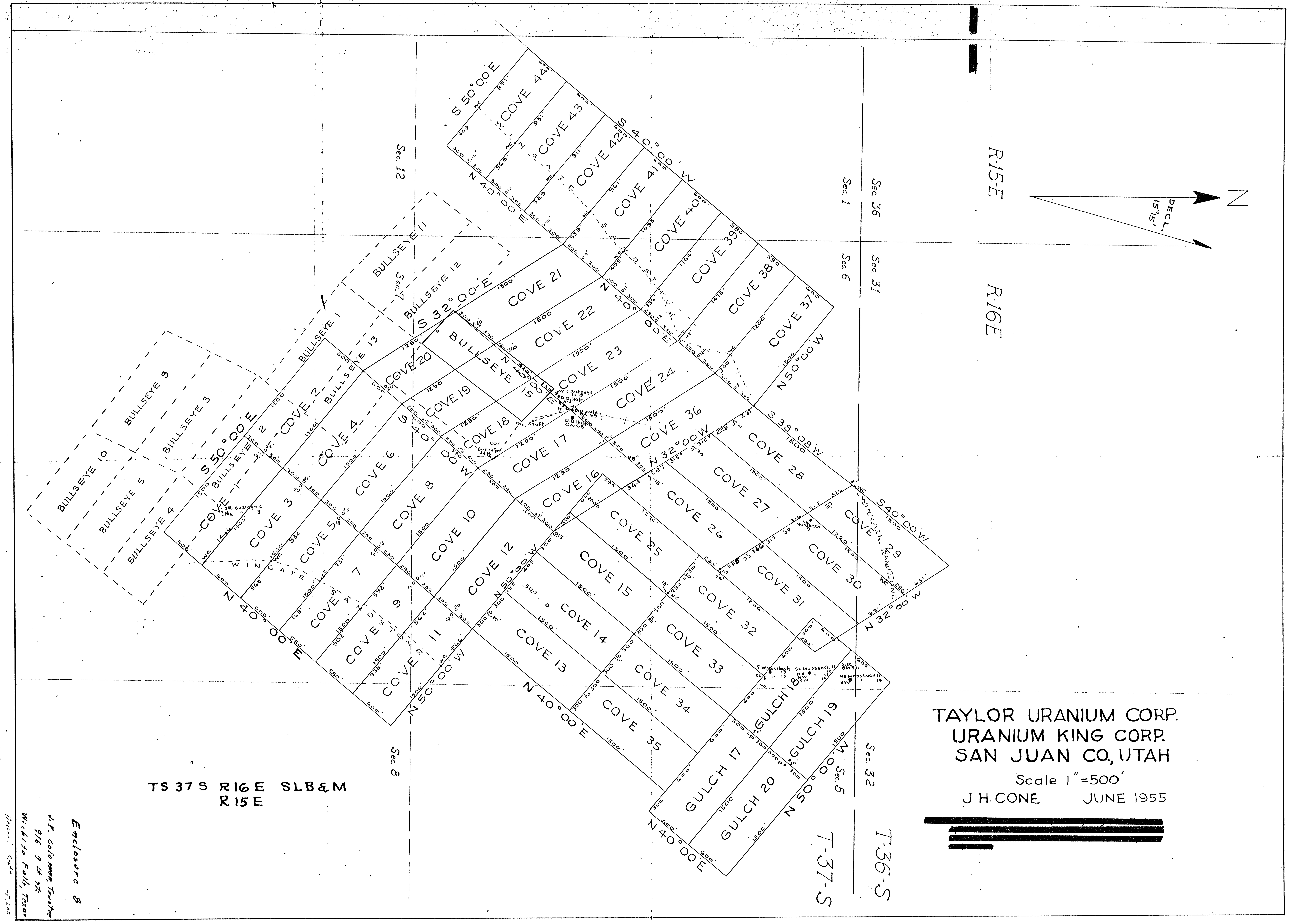
TAYLOR URANIUM CORP.
URANIUM KING CORP.
SAN JUAN CO., UTAH
Scale 1" = 500'
J. H. CONE JUNE 1955
[redacted]
TS 37 S R16E SLB&M
R15E
Enclosure 8
J. P. Coleman, Trustee
916 9th St.
Wichita Falls, Texas
R-15-E
R-16-E
T-36-S
T-37-S
N
DECL. 15°15'
Sec. 12
Sec. 7
Sec. 8
Sec. 1
Sec. 6
Sec. 5
Sec. 36
Sec. 31
Sec. 32
S 50°00' E
S 40°00' W
N 40°00' E
N 50°00' W
S 32°00' E
N 32°00' W
S 38°08' W
S 40°00' W
N 32°00' W
WINGATE
SANDSTONE
BULLSEYE 1
BULLSEYE 2
BULLSEYE 3
BULLSEYE 4
BULLSEYE 5
BULLSEYE 9
BULLSEYE 10
BULLSEYE 11
BULLSEYE 12
BULLSEYE 13
BULLSEYE 15
COVE 1
COVE 2
COVE 3
COVE 4
COVE 5
COVE 6
COVE 7
COVE 8
COVE 9
COVE 10
COVE 11
COVE 12
COVE 13
COVE 14
COVE 15
COVE 16
COVE 17
COVE 18
COVE 19
COVE 20
COVE 21
COVE 22
COVE 23
COVE 24
COVE 25
COVE 26
COVE 27
COVE 28
COVE 29
COVE 30
COVE 31
COVE 32
COVE 33
COVE 34
COVE 35
COVE 36
COVE 37
COVE 38
COVE 39
COVE 40
COVE 41
COVE 42
COVE 43
COVE 44
GULCH 17
GULCH 18
GULCH 19
GULCH 20
W.C. Bullseye 14-15
D.D. Hole
D.D. Hole CA 69
D.D. Hole CA 68
W.C. Shaft
Cor Bullseye 3-4
SE Mossback 9
SW Mossback 13
SE Mossback 11
NE Mossback 11
Disc. Mossback 11

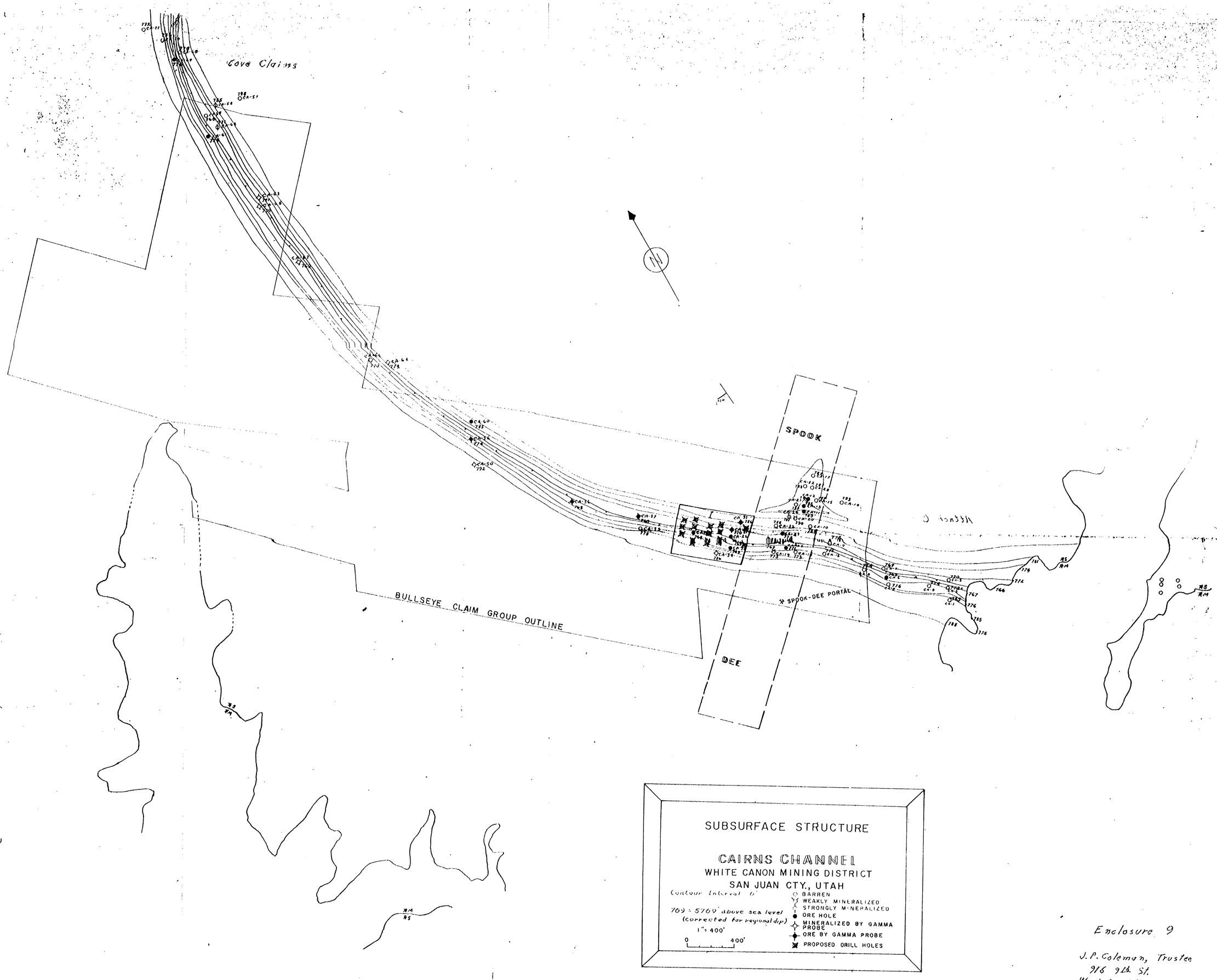

Enclosure 9

J. P. Coleman, Trustee
918 9th St.
Wichita Falls, Texas

MAP NO 9692

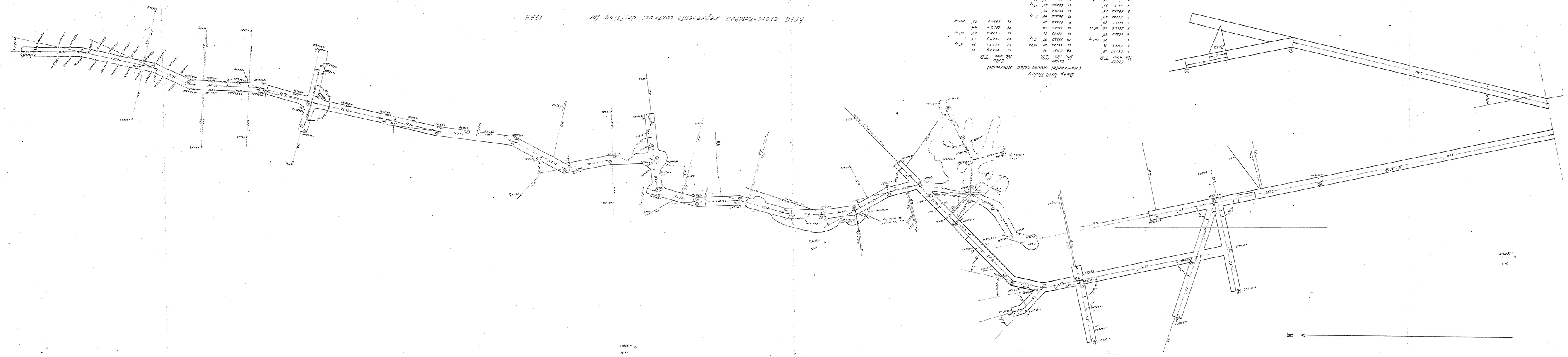

COVE MINE
WHITE CANYON AREA
SAN JUAN COUNTY, UTAH

Drill Hole Code (Please Results)

Below 50'= ---- yellow
30-40'= ---- blue
above 20'= ---- red

Deep Drill Holes
(Intersection indicated drawings)

Hole	Elev.	Hole	Elev.
1	5100.0	26	5100.0
2	5104.0	27	5117.1
3	5114.0	28	5117.1
4	5111.1	29	5117.1
5	5114.0	30	5117.1
6	5114.0	31	5117.1
7	5114.0	32	5117.1
8	5114.0	33	5117.1
9	5114.0	34	5117.1
10	5114.0	35	5117.1
11	5114.0	36	5117.1
12	5114.0	37	5117.1
13	5114.0	38	5117.1
14	5114.0	39	5117.1
15	5114.0	40	5117.1
16	5114.0	41	5117.1
17	5114.0	42	5117.1
18	5114.0	43	5117.1
19	5114.0	44	5117.1
20	5114.0	45	5117.1
21	5114.0	46	5117.1
22	5114.0	47	5117.1
23	5114.0	48	5117.1
24	5114.0	49	5117.1
25	5114.0	50	5117.1

CROSS SECTION of SHINARUMP-MOENKOPI CONTACT
Vertical scale: 1in.=5ft.

Bottom Hole = 5510.

Shinarump

Moenkopi

Cross Section (3) - (B)

Cross Section (4) - (B)

Hole - Elev.

Hole - Elev.

Area Cross Section Drawing for Drill Hole Data 1975

COVE MINE
WHITE CANYON AREA
SAN JUAN COUNTY, UTAH

• — Core hole location
⊗ — Spud number
$\frac{1}{2}$ — Location & designation of elevation
-5520-Elevation of Shinarump-Moenkopi contact
Scale: 1in.=30ft
Date of progress as mapped: 5-1-56
Drawn by: [illegible]

Enclosure 7
J. F. Cole Inc. Trustee
Sec. 26 T.
Wasatch Co., Utah

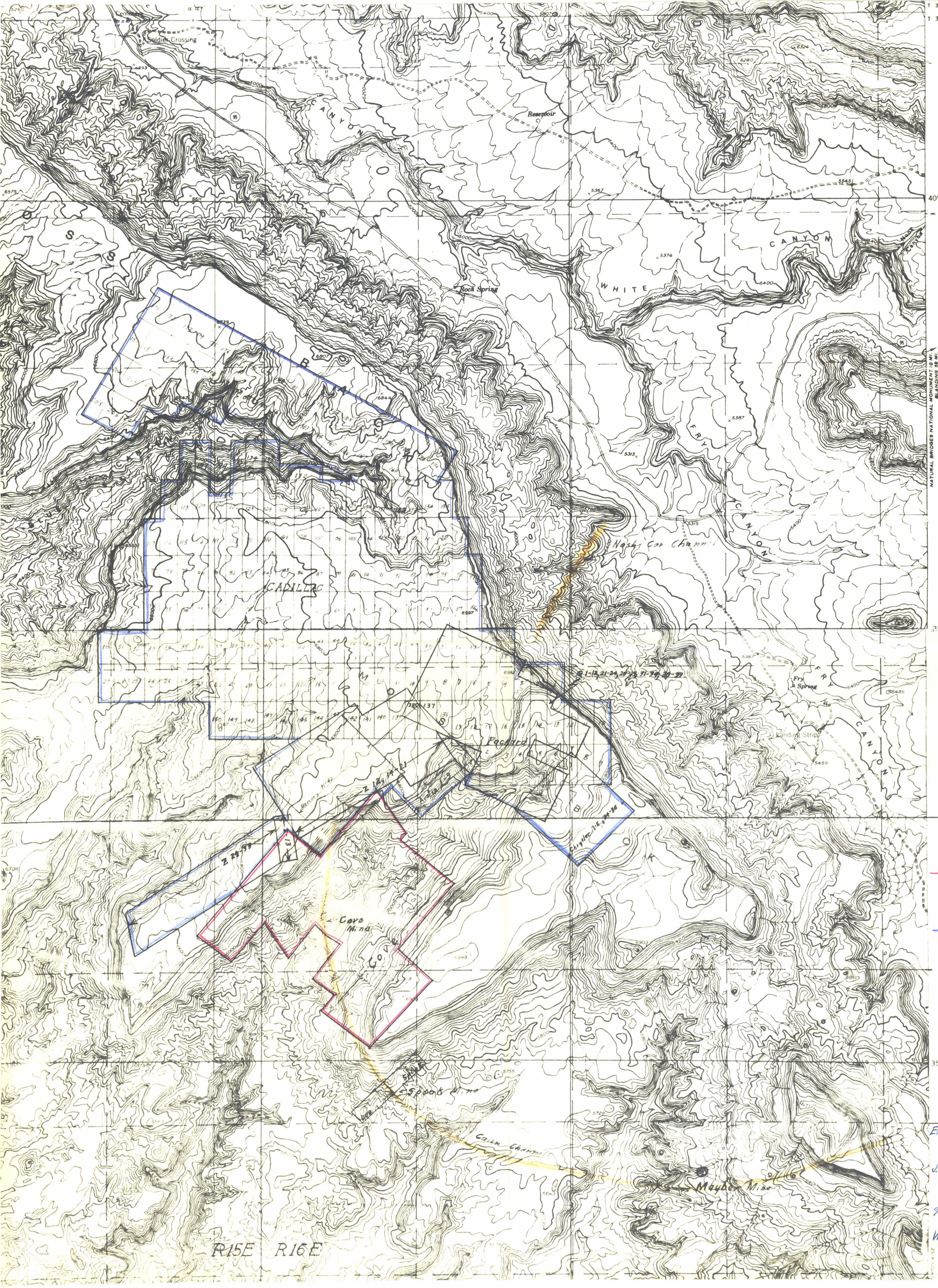
T 35 S
T 36 S
T 36 S
T 37S
40'
35'
Soldier Crossing
Reservoir
Rock Spring
WHITE
CANYON
FRY
CANYON
Nasty Car Channel
CADILLAC
Packard
Fry Spring
Landing Strip
Core Mine
Core
Spook Mine
Coal Channel
Maybe Mine
NATURAL BRIDGES NATIONAL MONUMENT 10 MI.
BLANDING 59 MI.
R15E
R16E
Core
Donaher & McFall
Enclosure 6
J.P. Coleman, Trustee
916 9th St.
Wichita Falls Texas