MME Form 40
July 1962

Budget Bureau No. 42-R1368
Approval expires Dec. 31, 1963

UNITED STATES
DEPARTMENT OF THE INTERIOR
OFFICE OF MINERALS EXPLORATION

OFFICIAL COPY
O. M. E.
RECEIVED
SEP 13 1965
INITIAL CODE

APPLICATION FOR FINANCIAL ASSISTANCE IN MINERALS EXPLORATION

Pursuant to Public Law 85-701 (72 Stat. 700; 30 U.S.C. 641)

NAME OF APPLICANT *(Full legal name and mailing address as they should appear on contract if one is executed.)*

Joseph Wm Poulsen
296 North Main St.
Midvale Utah

APPLICANT DO NOT USE THIS BLOCK

DOCKET NUMBER 6498

DATE RECEIVED 9-13-65

REGION III

DIVISION CODE

BUSINESS ORGANIZATION *(Check one)*

- INDIVIDUAL ☐
- CORPORATION ☐
- PARTNERSHIP ☑
- OTHER *(Specify)* ☐

STATE IN WHICH FIRM IS ORGANIZED Utah

LIST CORPORATE OFFICERS OR PARTNERS HERE, IF APPLICABLE

NAME	ADDRESS	TITLE
Joseph Poulsen	Midvale Utah	Partner
Archie Poulsen	Midvale Utah	Partner

MINERAL(S) FOR WHICH YOU WISH TO EXPLORE: Silver

ESTIMATED COST OF PROJECT $ 20,000

PROPERTY NAME	LOCATION COUNTY	STATE
Silver Hope	Tooele	Utah

GENERAL INSTRUCTIONS

Before filling out this application, please read the *OME Regulations for Obtaining Federal Assistance in Financing Explorations for Mineral Reserves* (30 CFR Chap. III). To assure prompt action, your application must provide all applicable material and information specified on the back of this application form. Avoid unnecessary correspondence and delays by submitting complete and accurate information. *Please submit two copies of this application and all accompanying papers* except as otherwise noted. Place your name and address on each sheet. Each item of information, maps, and reports required as a part of this application is described on the back of this form. Identify each attached statement by the item number to which it applies. If an item does not apply to your application, show the item number on your statement and after it write "not applicable." Maps or sketches should be used to supplement narrative descriptions of the property location and boundaries in item 2, existing mine workings and geology in item 3, and the proposed exploration work in item 5. When this information is not too complex, all of it may be shown on one map or sketch. All documents and other attachments submitted as a part of this application, except those in item 3(g) which you mark to be returned, become the property of the Government and will not be returned to the applicant. Send true copies, *not originals*, of leases, contracts, and other documents which are an essential part of your business records. *File this application with the Office of Minerals Exploration, Department of the Interior, Washington 25, D. C., or with the nearest OME Field Office.*

CERTIFICATION

The undersigned, whether as an individual, corporate officer, partner, or otherwise, both in his own behalf and acting for the applicant, certifies that the information set forth in this form and accompanying papers is correct and complete, to the best of his knowledge and belief, and that he would not ordinarily undertake the proposed exploration under current conditions and circumstances at his sole expense.

9/18/65
DATED

Joseph W. Poulsen
BY *(Signature)*

Partner
TITLE

A wilfully false statement or certification to any Department or Agency of the United States Government is a criminal offense. U. S. Code, Title 18, Sec. 1001.

INFORMATION REQUIRED WITH THIS APPLICATION

1. Financial Eligibility:

(a) Submit evidence of efforts made within 90 days preceding the filing of this application to obtain credit from your bank of account and at least one other banking institution or other private source of credit. Such evidence shall include true copies of correspondence which show: (1) date of loan request, (2) amount and terms requested, (3) proposed use of loan funds, and (4) the replies from credit sources. If the loan was offered under terms which you consider unreasonable, state why you consider them so.

(b) List names and addresses of affiliated, parent, or controlling companies or organizations and state extent and nature of their interest.

(c) State how you propose to furnish your share of the cost of the exploration work.

2. Applicant's Rights in Land:

(a) State your interest in the land and mineral rights, whether owner, lessee, purchaser under contract, or other. If you are not the owner, submit one true copy of the lease, contract, or other document (with address of owner) under which you control the property. Describe all liens, mortgages, or other encumbrances on the land and state book and page number and official place where recorded.

(b) State the legal description (section, township, and range; metes and bounds; patent number of claims) of the land upon which you wish to explore and all adjacent land which you own or control. Describe any part of the land or workings which should not be subject to Government royalty and liens. If the land consists of unpatented claims, state book and page number for each recorded location notice, including amended locations, and official place where recorded. State all the names by which you know the property.

(c) For all land or mineral rights encumbered or not owned, submit five copies of Lien and Subordination Agreements on MME Form 52. If the agreements cannot be obtained, state reasons and provide copies of letters of refusal.

3. Physical Description:

(a) Describe in detail and illustrate with maps or sketches all mining or exploration operations which you know have been or are being conducted upon the land. Include existing mine workings and all production facilities.

(b) State your interest, if any, in operations described in (a).

(c) State, if you know, the past and current production, supporting your statement with copies of settlement sheets, mine records, or published data if available.

(d) Describe known ore reserves, giving quantities and grades and sampling methods used. Support your statement with copies of assay certificates and assay maps if available.

(e) Describe by narrative and maps or sketches the geologic features of the property, including ore minerals, geologic formations if known, and type of deposit (vein, bedded, etc.).

(f) State your reasons for expecting to find ore, and if you have sampled the area you propose to explore, show where the samples were taken, describe sampling methods used, and provide copies of assay certificates.

(g) Send with your application at least *two* copies of all geologic or engineering reports, assay maps, or technologic information which you have, indicating whether you require their return.

4. Accessibility of Property:

(a) To aid the OME representative who may examine the property, state name and address of person who will meet him; give directions for reaching the property; and describe accessibility of property and of any mine workings.

(b) Name the shipping and supply points and state the distances to the property.

5. Exploration Work:

(a) Describe fully the proposed exploration work giving individual footages and sizes of openings *for each item of work.* Use narrative, maps, plans, and sections as necessary. Show location of the proposed work as related to geologic features such as veins, ore-bearing beds, contacts of rock formations, etc. Show also the relation of the proposed work to any existing mine workings and to *land boundaries* or to the closest identifiable corner.

(b) If an access road must be built, show the proposed location on the property map and state the length, type and construction methods proposed.

(c) If an OME contract is executed, state how soon thereafter work would be started and finished. State your anticipated average daily or monthly rate of progress for each type of work.

6. Experience:

State your operating experience and background to conduct this exploration work and also that of the person who will supervise the work.

7. Estimate of Costs:

Furnish detailed estimates of the necessary costs *for each item of the work proposed in 5(a)* under the headings listed below with a total for each heading and the estimated total cost of the work. Costs for any work to be performed by an independent contractor should be listed separately under category (a) below. Costs for any work that is not to be performed by an independent contractor should be listed under categories (b) through (g).

(a) Independent contracts. State the total cost of any proposed independent contract for all or any part of the work, and the number of units and the unit cost for each type of work, such as per foot of drilling, per foot of drifting, per hour of bulldozer operations, or per cubic yard of material moved. Cost estimates should be supported by bids from three contractors if possible. (*Note*—If none of the work is to be contracted, write "none" after this item.)

(b) Personal services. The cost of supervision, engineering and geological services, outside consultants, and labor should be itemized by numbers and classes of employees; rates of wages, salaries or fees; and periods of employment. State whether these services are available.

(c) Operating materials and supplies. List items of material and supplies giving quantity and cost of each. Include under this heading power, water, and fuel, and units of equipment and tools costing less than $50 each.

(d) Operating equipment. List items of equipment and tools costing $50 or more per unit. Give specifications and indicate how each item is to be acquired—i.e., rented, purchased or provided by the applicant. If rented or purchased, state the estimated rental or purchase price. If furnished by the applicant, state condition and present fair market value.

(e) Initial rehabilitation and repairs. Describe the type and the cost of *initial* rehabilitation or repair of existing buildings, fixtures, installations (exclusive of mine workings), and movable operating equipment now owned by the applicant which will be used in the exploration work.

(f) New buildings, fixtures, installations. Describe each building, fixed improvement, and installation to be purchased, constructed, or installed for the exploration work, stating specifications and cost including labor, materials, and supervision.

(g) Miscellaneous. Describe the type and estimate the cost of repairs and maintenance of the operating equipment listed in 7(d). Do not repeat initial repairs listed in 7(e). Show also the costs of analytical work, accounting, workmen's compensation and employees' liability insurance, payroll taxes, and other required costs that do not fall within the previous categories. [*Note*—The Government will not contribute to costs incurred before the date of the contract, or to costs of or incident to: (1) acquiring, using, or possessing land and any existing improvements, facilities, buildings, installations, and appurtenances, or the depreciation and depletion thereof; (2) general overhead, corporate management, interest and taxes (other than payroll and sales taxes); (3) insurance (other than employees' liability insurance); and (4) damages to persons or property (other than authorized repair to or replacement of equipment or other property used in the work).]

INT.-DUP. SEC., WASH., D.C.11879

MME Form 40
Jan. 65

Budget Bureau No. 42-R1508
Approval expires Dec. 31, 1968

UNITED STATES
DEPARTMENT OF THE INTERIOR
GEOLOGICAL SURVEY

APPLICATION FOR FINANCIAL ASSISTANCE IN MINERALS EXPLORATION

Pursuant to Public Law 85–701 (72 Stat. 700; 30 U.S.C. 641)

NAME OF APPLICANT *(Full legal name and mailing address as they should appear on contract if one is executed.)*	APPLICANT DO NOT USE THIS BLOCK
Joseph Wm. Poulsen 296 North Main St. Midvale, Utah COPY (original was hand written)	DOCKET NUMBER 6498 DATE RECEIVED 9/13/65 REGION III DIVISION CODE

BUSINESS ORGANIZATION *(Check one)*

- INDIVIDUAL [ ]
- CORPORATION [ ]
- PARTNERSHIP [X]
- OTHER *(Specify)* [ ]

STATE IN WHICH FIRM IS ORGANIZED: Utah

LIST CORPORATE OFFICERS OR PARTNERS HERE, IF APPLICABLE

NAME	ADDRESS	TITLE
Joseph Poulsen	Midvale Utah	partner
Archie Poulsen	Midvale Utah	partner

MINERAL(S) FOR WHICH YOU WISH TO EXPLORE: Silver

ESTIMATED COST OF PROJECT: $ 20,000.

PROPERTY NAME	LOCATION COUNTY	STATE
Silver Hope	Tooele	Utah

GENERAL INSTRUCTIONS

Before filling out this application, please read the *OME Regulations for Obtaining Federal Assistance in Financing Explorations for Mineral Reserves* (30 CFR Chap. III). To assure prompt action, your application must provide all applicable material and information specified on the back of this application form. Avoid unnecessary correspondence and delays by submitting complete and accurate information. *Please submit two copies of this application and all accompanying papers* except as otherwise noted. Place your name and address on each sheet. Each item of information, maps, and reports required as a part of this application is described on the back of this form. Identify each attached statement by the item number to which it applies. If an item does not apply to your application, show the item number on your statement and after it write "not applicable." Maps or sketches should be used to supplement narrative descriptions of the property location and boundaries in item 2, existing mine workings and geology in item 3, and the proposed exploration work in item 5. When this information is not too complex, all of it may be shown on one map or sketch. All documents and other attachments submitted as a part of this application, except those in item 3(g) which you mark to be returned, become the property of the Government and will not be returned to the applicant. Send true copies, *not originals*, of leases, contracts, and other documents which are an essential part of your business records. *File this application with the Office of Minerals Exploration, Department of the Interior, Washington 25, D. C., or with the nearest OME Field Office.*

CERTIFICATION

The undersigned, whether as an individual, corporate officer, partner, or otherwise, both in his own behalf and acting for the applicant, certifies that the information set forth in this form and accompanying papers is correct and complete, to the best of his knowledge and belief, and that he would not ordinarily undertake the proposed exploration under current conditions and circumstances at his sole expense.

This application was referred to Wash. Office by Region III
The appln. has been returned to oper.
~~for his signature 9/14/65~~
DATED

X
BY *(Signature)*

TITLE

Should not have been accepted by the Region III Office.

A wilfully false statement or certification to any Department or Agency of the United States Government is a criminal offense. U. S. Code, Title 18, Sec. 1001.

INFORMATION REQUIRED WITH THIS APPLICATION

1. Financial Eligibility:

(a) Submit evidence of efforts made within 90 days preceding the filing of this application to obtain credit from your bank of account and at least one other banking institution or other private source of credit. Such evidence shall include true copies of correspondence which show: (1) date of loan request, (2) amount and terms requested, (3) proposed use of loan funds, and (4) the replies from credit sources. If the loan was offered under terms which you consider unreasonable, state why you consider them so.

(b) List names and addresses of affiliated, parent, or controlling companies or organizations and state extent and nature of their interest.

(c) State how you propose to furnish your share of the cost of the exploration work.

2. Applicant's Rights in Land:

(a) State your interest in the land and mineral rights, whether owner, lessee, purchaser under contract, or other. If you are not the owner, submit one true copy of the lease, contract, or other document (with address of owner) under which you control the property. Describe all liens, mortgages, or other encumbrances on the land and state book and page number and official place where recorded.

(b) State the legal description (section, township, and range; metes and bounds; patent number of claims) of the land upon which you wish to explore and all adjacent land which you own or control. Describe any part of the land or workings which should not be subject to Government royalty and liens. If the land consists of unpatented claims, state book and page number for each recorded location notice, including amended locations, and official place where recorded. State all the names by which you know the property.

(c) For all land or mineral rights encumbered or not owned, submit five copies of Lien and Subordination Agreements on MME Form 52. If the agreements cannot be obtained, state reasons and provide copies of letters of refusal.

3. Physical Description:

(a) Describe in detail and illustrate with maps or sketches all mining or exploration operations which you know have been or are being conducted upon the land. Include existing mine workings and all production facilities.

(b) State your interest, if any, in operations described in (a).

(c) State, if you know, the past and current production, supporting your statement with copies of settlement sheets, mine records, or published data if available.

(d) Describe known ore reserves, giving quantities and grades and sampling methods used. Support your statement with copies of assay certificates and assay maps if available.

(e) Describe by narrative and maps or sketches the geologic features of the property, including ore minerals, geologic formations if known, and type of deposit (vein, bedded, etc.).

(f) State your reasons for expecting to find ore, and if you have sampled the area you propose to explore, show where the samples were taken, describe sampling methods used, and provide copies of assay certificates.

(g) Send with your application at least *two* copies of all geologic or engineering reports, assay maps, or technologic information which you have, indicating whether you require their return.

4. Accessibility of Property:

(a) To aid the OME representative who may examine the property, state name and address of person who will meet him; give directions for reaching the property; and describe accessibility of property and of any mine workings.

(b) Name the shipping and supply points and state the distances to the property.

5. Exploration Work:

(a) Describe fully the proposed exploration work giving individual footages and sizes of openings *for each item of work.* Use narrative, maps, plans, and sections as necessary. Show location of the proposed work as related to geologic features such as veins, ore-bearing beds, contacts of rock formations, etc. Show also the relation of the proposed work to any existing mine workings and to *land boundaries* or to the closest identifiable corner.

(b) If an access road must be built, show the proposed location on the property map and state the length, type and construction methods proposed.

(c) If an OME contract is executed, state how soon thereafter work would be started and finished. State your anticipated average daily or monthly rate of progress for each type of work.

6. Experience:

State your operating experience and background to conduct this exploration work and also that of the person who will supervise the work.

7. Estimate of Costs:

Furnish detailed estimates of the necessary costs *for each item of the work proposed in 5(a)* under the headings listed below with a total for each heading and the estimated total cost of the work. Costs for any work to be performed by an independent contractor should be listed separately under category (a) below. Costs for any work that is not to be performed by an independent contractor should be listed under categories (b) through (g).

(a) Independent contracts. State the total cost of any proposed independent contract for all or any part of the work, and the number of units and the unit cost for each type of work, such as per foot of drilling, per foot of drifting, per hour of bulldozer operations, or per cubic yard of material moved. Cost estimates should be supported by bids from three contractors if possible. (*Note*—If none of the work is to be contracted, write "none" after this item.)

(b) Personal services. The cost of supervision, engineering and geological services, outside consultants, and labor should be itemized by numbers and classes of employees; rates of wages, salaries or fees; and periods of employment. State whether these services are available.

(c) Operating materials and supplies. List items of material and supplies giving quantity and cost of each. Include under this heading power, water, and fuel, and units of equipment and tools costing less than $50 each.

(d) Operating equipment. List items of equipment and tools costing $50 or more per unit. Give specifications and indicate how each item is to be acquired—i.e., rented, purchased or provided by the applicant. If rented or purchased, state the estimated rental or purchase price. If furnished by the applicant, state condition and present fair market value.

(e) Initial rehabilitation and repairs. Describe the type and the cost of *initial* rehabilitation or repair of existing buildings, fixtures, installations (exclusive of mine workings), and movable operating equipment now owned by the applicant which will be used in the exploration work.

(f) New buildings, fixtures, installations. Describe each building, fixed improvement, and installation to be purchased, constructed, or installed for the exploration work, stating specifications and cost including labor, materials, and supervision.

(g) Miscellaneous. Describe the type and estimate the cost of repairs and maintenance of the operating equipment listed in 7(d). Do not repeat initial repairs listed in 7(e). Show also the costs of analytical work, accounting, workmen's compensation and employees' liability insurance, payroll taxes, and other required costs that do not fall within the previous categories. [*Note*—The Government will not contribute to costs incurred before the date of the contract, or to costs of or incident to: (1) acquiring, using, or possessing land and any existing improvements, facilities, buildings, installations, and appurtenances, or the depreciation and depletion thereof; (2) general overhead, corporate management, interest and taxes (other than payroll and sales taxes); (3) insurance (other than employees' liability insurance); and (4) damages to persons or property (other than authorized repair to or replacement of equipment or other property used in the work).]

INT.-DUP. SEC., WASH., D.C

DMEA Form 9
Rev. 6/57

GEOLOGICAL SURVEY
UNITED STATES
DEPARTMENT OF THE INTERIOR
~~Defense Minerals Exploration Administration~~

OFFICIAL DOCKET FILE

Idm-E NO._____

OME ~~DMEA~~ NO. 6498

Application
- [ ] Denied
- [ ] Withdrawn

Contract
- [ ] Terminated - Not Certified
- [ ] Terminated - Certified
- [ ] Cancelled
- [ ] Royalty Agreement

The records contained in this file are marked (x) and arranged in this order:

Folder No. 1:

Left Side

- [ ] Royalty Audits
- [ ] Certification of Discovery
- [ ] Closing Letter
- [ ] Cost Audits
- [ ] Termination Notice or Agreement
- [ ] Recision Notice
- [ ] Assignment of Contract
- [ ] Contract Amendments
- [ ] Contract with all exhibits and annexes
- [ ] Owner's Consent to Lien and Subordination Agreement
- [x] Application and attachments

Right Side

- [ ] Project summary (final)
- [ ] Work Completed analysis (final)

All other material filed in chronological order including the following reports if checked:

- [ ] Field Team Semi-Annual Report for Certified Project
- [ ] Final Field Team Report (Tab)
- [ ] Operator's Final Report (Tab)
- [ ] Interim Field Team Reports
- [ ] Operator's monthly reports and all attachments
- [ ] On-site Exam Report (Tab)
- [ ] Settlement Sheets
- [ ] Drill Logs

Additional Folders:

Left Side

Folders No._____: Reports

- [ ] Analysis of Semi-Annual Inspection Reports
- [ ] Project Summary (Interim) by DMEA Engineers

Right Side

- [ ] Field Team Semi-Annual Report for Certified Project
- [ ] Field Team Interim Reports
- [ ] Operator's Monthly Reports with transmittal, narrative and maps.

Folders No._____: Maps (Use pocket folder or envelope)

Folders No._____: Settlement Sheets

Folders No._____: Drill Logs

Folders No._____: Royalty material

17963

No other information submitted with this

Form 40.

Marion

This unsigned copy returned to App. for sig. 9/14/65

See letter OME to Applicant 12/16/65

This signed copy received OME 1/11/66

UNITED STATES
DEPARTMENT OF THE INTERIOR
OFFICE OF MINERALS EXPLORATION
Bldg. 20, Denver Federal Center
Denver, Colo. 80225
GEOLOGICAL SURVEY

September 9, 1965

OFFICIAL COPY
O. M. E.
RECEIVED
SEP 13 1965
INITIALS CODE

Memorandum

To: Chief, OME

From: Acting Field Officer, Region III

Subject: Application for OME aid (Silver)
Joseph Poulsen
Silver Hope Claims
Tooele County, Utah

Attached is the subject application for OME aid in a project estimated to cost $20,000.00. One copy of Form 40, "List of items," and a copy of the assay results on three samples are retained in this office.

The following is a partial list of additional information to be obtained from the Applicant.

1. Copies of his letters to the banks.

2. Applicant states he is "Lessee copies submitted" but no lease was enclosed. Notices of Location were enclosed but signatures of Locators are not legible.

3. "No part of land should be subject to Government royalty." This needs further explanation.

4. Two maps should be submitted showing the location, angle and estimated depth (200') of drill holes.

5. Three bids on the drilling should be submitted.

6. Detailed estimated costs should be furnished in duplicate.

Hugh M. Connors

HMC 9-9-65

cc: File
Chron

Item #1

(a) Submitted

(b) None

(c) Private financing

Item #2 ? claim location applicant's and Smith's names ?

(a) Lessee copies submitted

(b) Blue Bell Mining District, Tooele County, Utah. Township #10 South, Range #5W, Salt Lake Median. Silver Hope #1, Book 21, page 492. Silver Hope #2, Book 21, page 493. Silver Hope #3, Book 22, page 41. Silver Hope #4, Book 22, page 50. No part of land should be subject to Government royalty. ? ? ?

from map in secs. 21 and 28

(c) Not applicable (map enclosed).

Item #3

(a) Section map submitted and marked. One shaft on Silver Hope #1 approximately 18 feet deep, from which samples have been obtained. ?

(b) Lessee ?

(c) None ?

(d) Unknown, other than samples taken from shaft of Silver Hope #1. ✓

(e) Silver Hope #1 on junction of two cross veins. Believed to contain large ore body.

(f) By sampling, Grab samples picked up after digging. From Silver Hope #1. Assayers reports submitted. (Who is Bergman? Billed for assays).

(g) Not available. ✓

Item #4

(a) Joseph W. Poulsen

296 North Main Street

Midvale, Utah or

A. L. Bergman

5956 South 85 West

Murray, Utah 84107 Tele. 266-8436

(b) Tooele Smelter is 35 miles from this property. What roads from there to property?

Item #5

(a) Six drill holes on Silver Hope #1 which is in the vein which traverses all claims. No operating mines adjacent, however, there has been considerable mining activity in this vicinity.

(b) Existing roads adequate for exploration.

(c) Immediately.

Item #6 Joseph W. Poulsen to supervise. Five years mining experience. Miners rating. ?

Item #7 Estimate of cost of drilling $16,000. Eight holes (Bit size?) to be drilled to 200 feet depth at $10.00 per foot. Estimated $16,000.

(a) No independent contractors. ?

(b) Personal services are limited and extent unknown at this time. However, Joseph W. Poulsen will be available at all times.

(c) Unknown.

(d) Unknown.

(e) No existing building on property except house trailer used for living quarters. No existing equipment.

(f) Unknown.

(g) No employees to date. No maintenance to date. No Operating equipment to date.

Basis of breakdown of estimates.

P. M. CRISMON, PRES.

CRISMON & NICHOLS

ASSAYERS AND CHEMISTS

PHONE EM 3-7417 — 229-231 SOUTH WEST TEMPLE STREET — P. O. BOX 1708

REPORT OF ASSAY

(No reference to this name in application) expired

SALT LAKE CITY, UTAH June 21, 1965

Andy Bergman

See 4(a)

WE HAVE ASSAYED YOUR three SAMPLES AND FIND them TO CONTAIN AS FOLLOWS:

DESCRIPTION	NO.	OZS. GOLD PER TON	OZS. SILVER PER TON	PER CENT LEAD	PER CENT COPPER	PER CENT ZINC	PER CENT INSOL.	PER CENT IRON	PER CENT	VALUE OF GOLD PER TON
	1	0.01	8.60	18.90						35¢
	2	0.01	1.20	5.25						35¢
	3	0.01	9.50	25.20						35¢

REMARKS:

CRISMON & NICHOLS

BY [illegible]

CHARGES $ ~~24.~~ 12.00

CENTRAL BRANCH
THE CONTINENTAL BANK AND TRUST COMPANY
1575 So. Main St. P. O. Box 15098
SALT LAKE CITY, UTAH 84115

July 9, 1965

Mr. Joseph W. Poulsen
296 North Main
Midvale, Utah

Dear Mr. Poulsen:

We wish to confirm our telephone conversation of this date, wherein we discussed the possibility of your obtaining a $10,000.00 loan on an annual basis, to be used for a mining venture.

It is not the policy of our bank at the present time, to extend loans of this type for more than a ninety day period. We also try to secure loans of this type with a mortgage on property and have repayment on a monthly payment basis.

Please do not hesitate to call into the bank if you desire further information regarding this matter.

Yours very truly,

R. T. Fleisch
Assistant Cashier

RTF/slw

VALLEY BANK AND TRUST COMPANY

2510 SOUTH STATE STREET SALT LAKE CITY, UTAH 84115

July 9, 1965

Mr. Joseph W. Poulsen
296 North Main Street
Midvale, Utah

Dear Mr. Poulsen:

This letter makes reference to our phone conversation, in which you requested a 5 to 10 thousand dollar loan, to develop a silver mine.

We must advise you that we are unable to handle this type of financing at the present time.

If we can be of any further service to you, please let us know.

Very truly yours,

VALLEY BANK & TRUST COMPANY

M. L. Kirkham
Loan Officer

jb

NOTICE OF LOCATION!

NOTICE IS HEREBY GIVEN, That the undersigned, having complied with the requirements of SECTION 2324 of the REVISED STATUTES of the United States, and the Local Laws, Customs and Regulations of this District, ha located Fifteen hundred feet in length by 600 feet in width, on this the Silver (CLIMAX) Hope #1 Lode, Vein or Deposit, bearing Gold, Silver, Copper, Lead and other valuable minerals, situated (IN NORTH FORK OF DRY CANYON, ETC.) In Little Valley running Approximately East and West East of Claim Section S 21 - S 28 in the Pine (SUPERFINE) Bell 7 Mining District, Tooele (FOORMANS) County, State of Utah, the location being described and marked on the ground as follows, to-wit:

Beginning 700 (700) feet South (SOUTH) of this location (Discovery) Monument, at the South (SOUTH) end center monument, and running thence West (WEST) 300 feet to S. W. (S.W.) corner monument No. 1; thence North (NORTH) 1500 feet to N. W. (N.W.) corner monument No. 2; thence East (EAST) 300 feet to North (NORTH) end center monument; thence East (EAST) 300 feet to N. E. (N.E.) corner monument No. 3; thence South (SOUTH) 1500 feet to S. E. (S.E.) corner monument No. 4; thence West (WEST) 300 feet to place of beginning; including all Dips, Spurs, Angles and Variations The South end is right on Section S 21/7 - 28

The above described Mining Claim shall be known as the Silver Hope #1

Located this 31st day of Aug. 19 60

Note.

*The small type on blank lines is merely a guide for the locator and is no part of this notice.

†DIAGRAM OF CLAIM—The location (discovery point) and corner monuments should be designated on the accompanying diagram to make the Record of claim more perfect.

A mining claim must not exceed 1500 feet in length along the vein or lode, by 600 feet in width, 300 feet on each side of center of vein at surface.

No location of a mining claim can be made until the discovery of the vein or lode within the limits of the ground claimed.

The claim must be distinctly marked on the ground, so its boundaries can be readily traced.

A severe penalty is provided by law for removing or defacing the stakes or monuments of a mining claim.

Claims located on Sunday or holidays are legal.

All valuable mineral deposits in lands of the Government are locatable by citizens of the United States only, and those who have declared their intentions to become such.

This location notice must be filed for Record with the County Recorder of the county in which the claim is located.

† DIAGRAM OF CLAIM.

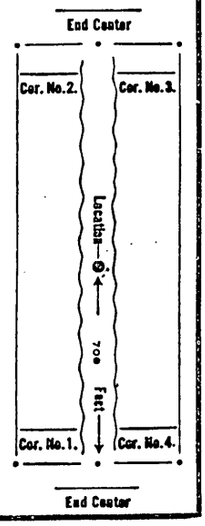

NAMES OF LOCATORS:

Joseph W. Poulsen
Wayne J. Smith
Archie J. Poulsen

No. 256114

RECORDED AT THE REQUEST OF Joseph W. Poulsen
DATE Sept 1-1960 TIME 10:30 a.m.
BOOK 21 OF Records PAGE 492 FEE 2.00
Rose P. Mecham
Tooele County Recorder
Lavile Sutton

296 N. main
Midvale

RECORDER'S MEMORANDA

PLATTED

RECORDED

PROOF READ

ABSTRACT

INDEX

GRANTEE

GRANTOR

NOTES MADE

REMARKS

NOTICE OF LOCATION!

NOTICE IS HEREBY GIVEN, That the undersigned, having complied with the requirements of **SECTION 2324** of the **REVISED STATUTES** of the United States, and the Local Laws, Customs and Regulations of this District, ha located Fifteen hundred feet in length by 600 feet in width, on this the Silver (CLIMAX) Hope #2 Lode, Vein or Deposit, bearing Gold, Silver, Copper, Lead and other valuable minerals, situated (IN NORTH FORK OF DRY CANYON, ETC.) located about 3 miles down Little Valley Range. Claim west line of Claim joining Silver Hope #1 in the Blue (SUPERFINE) Bell Mining District, Tooele (POORMANS) County, State of Utah,

the location being described and marked on the ground as follows, to-wit:

Beginning 700 feet (SOUTH) South of this location (Discovery) Monument, at the (SOUTH) South end center monument, and running

thence West (WEST) 300 feet to SW corner monument No. 1;

thence South (NORTH) 1500 feet to NW corner monument No. 2;

thence East (EAST) 300 feet to North end center monument;

thence East (EAST) 300 feet to NE corner monument No. 3;

thence South (SOUTH) 1500 feet to SE corner monument No. 4;

thence West (WEST) 300 feet to place of beginning; including all Dips, Spurs, Angles and Variations. This claim is about 3 miles West of Little Valley Range. Claim joining Silver Hope #1 on west side of Section 25 21/4

The above described Mining Claim shall be known as the Silver Hope #2

Located this 31st day of August 19 60

Note.

*The small type on blank lines is merely a guide for the locator and is no part of this notice.

†DIAGRAM OF CLAIM—The location (discovery point) and corner monuments should be designated on the accompanying diagram to make the Record of claim more perfect.

A mining claim must not exceed 1500 feet in length along the vein or lode, by 600 feet in width, 300 feet on each side of center of vein at surface.

No location of a mining claim can be made until the discovery of the vein or lode within the limits of the ground claimed.

The claim must be distinctly marked on the ground, so its boundaries can be readily traced.

A severe penalty is provided by law for removing or defacing the stakes or monuments of a mining claim.

Claims located on Sunday or holidays are legal.

All valuable mineral deposits in lands of the Government are locatable by citizens of the United States only, and those who have declared their intentions to become such.

This location notice must be filed for Record with the County Recorder of the county in which the claim is located.

† DIAGRAM OF CLAIM.

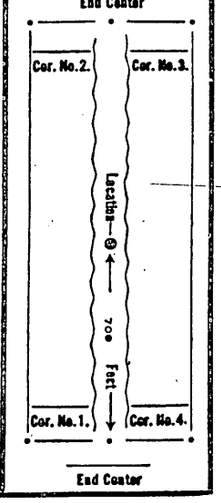

NAMES OF LOCATORS:

Joseph W. Poulsen
Stephen J. Smith
Archie J. Poulsen

No. 256115

RECORDED AT THE REQUEST OF Joseph W. Poulsen
DATE Sept 1 - 1960 TIME 10:35 a.m.
BOOK 21 OF Records PAGE 493 FEE 2.30
Rose B. Minonger
Lucile Sutton Tooele County Recorder

RECORDER'S MEMORANDA

LATTED

ECORDED

OOF R

ED { ABSTRACT
INDEX
GRANTEE
GRANTOR

OTES MADE

EMARKS

NOTICE OF LOCATION!

NOTICE IS HEREBY GIVEN, That the undersigned, having complied with the requirements of **SECTION 2324** of the **REVISED STATUTES** of the United States, and the Local Laws, Customs and Regulations of this District, ha located Fifteen hundred feet in length by 600 feet in width, on this the Silver Hope # 3 (CLIMAX) Lode, Vein or Deposit, bearing Gold, Silver, Copper, Lead and other valuable minerals, situated Joins (IN NORTH FORK OF DRY CANYON, ETC.) south line of Silver Hope #2 making Silver Hope #3 north line. going south to center mound.

in the Blue Bell (SUPERIOR) Mining District, Tooele (FOORMANS) County, State of Utah,

the location being described and marked on the ground as follows, to-wit:

Beginning 700 (700) feet South (SOUTH) of this location (Discovery) Monument, at the South (SOUTH) end center monument, and running

thence West (WEST) 300 feet to S.W. corner monument No. 1;
thence North (NORTH) 1500 feet to N.W. corner monument No. 2;
thence East (EAST) 300 feet to North (NORTH) end center monument;
thence East (EAST) 300 feet to N.E. corner monument No. 3;
thence South (SOUTH) 1500 feet to S.E. corner monument No. 4;
thence West (WEST) 300 feet to place of beginning; including all Dips, Spurs, Angles and Variations



The above described Mining Claim shall be known as the Silver Hope # 3

Located this 9th day of Sept. 1960

Note.

*The small type on blank lines is merely a guide for the locator and is no part of this notice.

†DIAGRAM OF CLAIM—The location (discovery point) and corner monuments should be designated on the accompanying diagram to make the Record of claim more perfect.

A mining claim must not exceed 1500 feet in length along the vein or lode, by 600 feet in width, 300 feet on each side of center of vein at surface.

No location of a mining claim can be made until the discovery of the vein or lode within the limits of the ground claimed.

The claim must be distinctly marked on the ground, so its boundaries can be readily traced.

A severe penalty is provided by law for removing or defacing the stakes or monuments of a mining claim.

Claims located on Sunday or holidays are legal.

All valuable mineral deposits in lands of the Government are locatable by citizens of the United States only, and those who have declared their intentions to become such.

This location notice must be filed for Record with the County Recorder of the county in which the claim is located.

† DIAGRAM OF CLAIM.

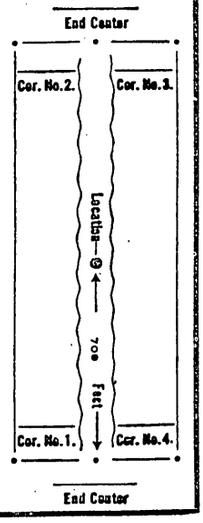

NAMES OF LOCATORS:

Joseph W. Poulsen
Wayne S. Smith
Archie J. Poulsen
Thersal Curtis

No. 256254

Recorded at the Request of
Joseph W. Poulsen
Date Sept. 13, 1960 Time 10:30
Book 22 of Lund Page 41 Fee 2.40
Rose P. Nisonger
Tooele County Recorder

296 No. Main
Midvale Utah

RECORDER'S MEMORANDA

PLATTED

RECORDED

PROOF READ

ABSTRACT
INDEX
GRANTEE
GRANTOR
CHECKED

NOTIES MADE

REMARKS

NOTICE OF LOCATION!

NOTICE IS HEREBY GIVEN, That the undersigned, having complied with the requirements of SECTION 2324 of the REVISED STATUTES of the United States, and the Local Laws, Customs and Regulations of this District, ha located Fifteen hundred feet in length by 600 feet in width, on this the Silver Hope #1 (CLIMAX) Lode, Vein or Deposit, bearing Gold, Silver, Copper, Lead and other valuable minerals, situated (IN NORTH FORK OF DRY CANYON, ETC.) [illegible] 300 ft. [illegible] Middle of north line of Silver Hope #1 [illegible] in the [illegible] (SUPERFINE) Mining District, Tooele (POORMANS) County, State of Utah, the location being described and marked on the ground as follows, to-wit:

January

Beginning 700 feet South of this location (Discovery) Monument, at the South (SOUTH) end center monument, and running thence West (WEST) 300 feet to SW corner monument No. 1; thence North (NORTH) 1500 feet to NW corner monument No. 2; thence East (EAST) 300 feet to North (NORTH) end center monument; thence East (EAST) 300 feet to NE corner monument No. 3; thence South (SOUTH) 1500 feet to SE corner monument No. 4; thence West (WEST) 300 feet to place of beginning; including all Dips, Spurs, Angles and Variations

The above described Mining Claim shall be known as the Silver Hope #1

Located this 9th day of Sept 19 60

Note.

*The small type on blank lines is merely a guide for the locator and is no part of this notice.

†DIAGRAM OF CLAIM—The location (discovery point) and corner monuments should be designated on the accompanying diagram to make the Record of claim more perfect.

A mining claim must not exceed 1500 feet in length along the vein or lode, by 600 feet in width, 300 feet on each side of center of vein at surface.

No location of a mining claim can be made until the discovery of the vein or lode within the limits of the ground claimed.

The claim must be distinctly marked on the ground, so its boundaries can be readily traced.

A severe penalty is provided by law for removing or defacing the stakes or monuments of a mining claim.

Claims located on Sunday or holidays are legal.

All valuable mineral deposits in lands of the Government are locatable by citizens of the United States only, and those who have declared their intentions to become such.

This location notice must be filed for Record with the County Recorder of the county in which the claim is located.

† DIAGRAM OF CLAIM.

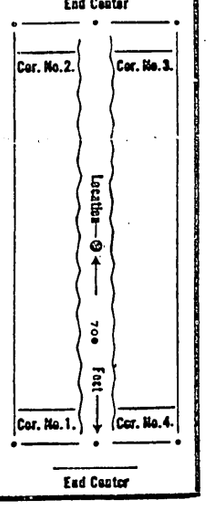

NAMES OF LOCATORS:

Joseph W. Poulsen
Wayne S. Smith
Archie J. Poulsen
Ivan Weidberg

No. 256255

Recorded at the Request of Joseph W. Poulsen

Date Sept. 13-1960 Time 10:31

Book 22 of Lead Page 50 Fee 2.00

Rose P. Passmore
Tooele County Recorder

RECORDER'S MEMORANDA

PLATTED
RECORDED
PROOF READ
ABSTRACT
INDEX
INDEXED { GRANTEE ✓
GRANTOR ✓
NOTES MADE
REMARKS

RECORDER'S OFFICE

TOOELE, COUNTY

DATE 9-1 1964

NAME Joseph H. Poulsen

ADDRESS 296 North Main

Tooele, Utah

ENTRY NUMBER	AMOUNT	
271954 proof of debas	2	60
TOTAL	2	60

MBF

IDA H. JOHNSON
RECORDER

3322

BY B.J.

No. 21951

RECORDED AT THE REQUEST OF Joseph W. Poulsen
DATE SEP 1 1964 TIME 8:51 A.M.
BOOK 50 OF REC. PAGE 443 FEE 2.00
Tooele County Recorder
IDA H. JOHNSON

Proof of Labor

STATE OF UTAH
COUNTY OF TOOELE } ss.

JOSEPH W. POULSEN

being first duly sworn deposes and says that he has caused work to be done on the SILVER HOPE # 1, SILVER HOPE # 2, SILVER HOPE # 3, SILVER HOPE # 4 9-155 mining claim S, situated in BLUEBELL mining district, TOOELE County, Utah, and caused labor to be performed and/or improvements made thereon as follows:

12 days' work done on ALL ABOVE CLAIMS COMPOSITELY consisting of SINKING SHAFT AND EXTENDING DRIFT ALONG VEIN? LABOR & MATERIALS

having a value of $800.00.

_____ days' work done on _____

consisting of _____

having a value of $_____.

_____ days' work done on _____

consisting of _____

having a value of $_____.

Said labor was performed and/or improvements made on or between SEPT. 1, 1963 and AUGUST 31, 1964, and _____ cubic feet of earth and/or _____ cubic feet of rock were removed therefrom.

Said work was done and/or improvements made at the instance or request of JOSEPH W. POULSEN

The actual amount paid for said improvements and labor was $_____ and was paid for by JOSEPH W. POULSEN for the purpose of holding said claim S.

That notices were posted, if any, as required by section 40-1-5, Utah Code Annotated 1953.

Joseph W. Poulsen

Subscribed and sworn to before me this 1st day of SEPT, 1964.

J. Rich Kirkham
Notary Public

Residing at Tooele, Utah

My Commission Expires 2-13-67

NOTARY PUBLIC TOOELE, STATE

FORM NO. 19 – PROOF OF LABOR – KELLY CO. 154 W. SECOND SO. S.L.C. – L-4148

296 North main
Midvale, Utah

RECORDERS MEMORANDUM

PLATTED .....

RECORDED .....

PROOF READ ..... Dl 9.

PAGED { ABSTRACT ..... M.
INDEX .....
GRANTEE .....
GRANTOR Book K

NOTES MADE .....

REMARKS .....

MME Form 7
(2/63)

OFFICIAL FILE COPY

Date	Surname	Code
2/14	R. M. Smith	120
	[illegible]	120
2/14	J. Vinson	110
		220

February 14, 1966

Memorandum

To: The File

From: R. M. Smith

Subject: OME-6498 (Silver)
J. W. and A. Poulsen Partnership
Silver Hope Claims
Tooele County, Utah

The Applicant has not replied to our letter of January 13, 1966. Accordingly, the subject docket is referred to the inactive file and considered as having been withdrawn.

R. M. Smith

R. M. Smith

cc: Director's Reading File
Division File
Economic Geology File
OME Docket
OME Reading File
Region III
120M

MMerrithew/mm (2/14/66)

23263

MME Form 7
(2/63)

OFFICIAL FILE COPY

Date	Surname	Code
1/13	R M Smith	120
"	Selbridge	120
"	Johnson	110
1/13	Coe	220
		120M

JAN 13 1966

Mr. Joseph W. Poulsen
296 North Main Street
Midvale, Utah

Re: OME-6498 (Silver)
J. W. and A. Poulsen Partnership
Silver Hope Claims
Tooele County, Utah

Dear Mr. Poulsen:

This letter will acknowledge receipt on January 11, 1966, of your signed application which we had returned to you on October 14, 1965, for signature and for additional information necessary to continue processing the application. No additional information accompanied the signed MME Form 40.

If you need additional time to prepare this information, please let us know. If we do not receive a reply from you within thirty days from the date of this letter, we must assume that you are no longer interested in proceeding with your application, and we shall consider it as having been withdrawn.

Sincerely yours,

(signed) FRANK E. JOHNSON

Frank E. Johnson
Chief, Office of
Minerals Exploration

cc to: Director's Reading File
Division File
Economic Geology File
OME File
OME Region III
OME Reading File
Mr. Smith

RMSmith/gla (1-13-66)

23263

MME Form 7
(2/63)

OFFICIAL FILE COPY

Date	Surname	Code
2/16	Selfridge	120
"	Johnson	110
12/16	Cole	220
		120M

DEC 16 1965

Mr. Joseph W. Poulsen
296 North Main Street
Midvale, Utah

Re: OME-6498 (Silver)
J. W. and A. Poulsen Partnership
Silver Hope Claims
Tooele County, Utah

Dear Mr. Poulsen:

On October 14, 1965, we wrote you outlining certain information which was necessary to continue the processing of your application. To date, we have not received an acknowledgment of our letter. Will you please inform us of your plans regarding the application. If you have decided not to pursue it further, will you please so inform us.

Sincerely yours,

(signed) FRANK E. JOHNSON

Frank E. Johnson
Chief, Office of
Minerals Exploration

GCSelfridge/gla (12-16-65)
cc to: Director's Reading File
Division File
Economic Geology File
OME File
Region III
OME Reading File
Mr. Selfridge

23263

MME Form 7
(2/63)

OFFICIAL FILE COPY

Date	Surname	Code
10/13	Murphy	120 M
	Selfridge	120
10/14	Johnson	110
10/14	cal	220
		120 M

OCT 14 1965

Mr. Joseph W. Poulsen
296 North Main Street
Midvale, Utah

Re: OME-6498 (Silver)
J. W. and A. Poulsen Partnership
Silver Hope Claims
Tooele County, Utah

Dear Mr. Poulsen:

Copies of the referenced unsigned and undated application for exploration assistance were returned to you on September 14, 1965, to be completed and resubmitted. In addition to submitting these forms, will you kindly submit the following information item by item indicated in the MME Form 40 enclosed. This information is required by this office in order to continue processing your application.

1. Financial Eligibility: We have received the copies of letters from two banks confirming their telephone conversations with you regarding an exploration loan. According to our regulations, we require written copies of an applicant's request. Therefore, will you kindly submit copies of letters to these banks. The letters need not contain the entire substance of your conversations with the banks. A one-page letter will suffice showing (1) the date of the request, (2) the amount and terms requested, and (3) the proposed use of the funds in general terms.

2. Applicant's Rights in Land: Under this item you state under (a) "Lessee copies submitted." No copies of a lease were received. We note that you and your partner share the title in some of the Silver Hope claims with other locators. Please submit one true copy of the lease, contract, or other documents (with addresses of the other owners) under which you control the individual claims. Upon receipt of these data, we will advise you in regard to type of land guarantee we might require. In the event the Government grants a contract to explore certain lands, the repayment of the Government's share of the cost in accordance with the contract is guaranteed by a lien on the land. In view of this, please explain your statement "No part of land should be subject to Government royalty" made under Item 2(b) of your application.

23263

3. Physical Description: Under this item please describe by narrative and maps or sketches the location, strike, dip, and width of the veins. Also, we need to know the type of country rock in which the veins occur. The submitted assay results of 3 samples are meaningless. Please submit additional assay results for samples of the vein material giving the location where taken and the width the sample represents. We note the assay results submitted indicate the ~~ratio of~~ silver values are low in comparison to lead. Lead has been removed from the list of metals for which we are allowed to grant exploration assistance. Although in some cases where lead may be dominant in value, if significant amounts of silver can be expected, then Government aid in exploration work is permitted.

4. Accessibility of the Property: Please state the distance of the claims from any existing road and identify the road.

5. Exploration Work: Other than stating you wish to drill eight holes to a depth of 200 feet each at a cost of $10.00 per foot, no other information was submitted. Please submit a map or sketch showing the location, direction, and inclination of the holes in reference to the veins and claim boundaries. The application indicates the partnership will do the drilling. In any case, please submit bids from at least two drilling contractors for this work and also for any work required to prepare roads to the drill sites and to level them. In addition, please advise this office the type of drilling and the size of the bits you anticipate will be used. We also need to know the average number of feet you expect to drill per day.

7. Estimate of Costs: Your application states the estimated cost of the project is $20,000.00. Kindly submit a breakdown of this estimate in accordance with the outline for each item of work as shown in the enclosed copy of MME Form 40.

Submittal of the requested information should not be construed as committing the Government to an exploration contract.

Sincerely yours,

(signed) FRANK E. JOHNSON

Frank E. Johnson
Chief, Office of
Minerals Exploration

Enclosure

FMMurphy/mm (10/13/65)
cc: Director's Reading File
Division File
Economic Geology File
OME Reading File
OME RegionIII

September 14, 1965

Mr. Joseph William Poulsen
296 North Main Street
Midvale, Utah

Subject: OME - 6498

Dear Mr. Poulsen:

Your unsigned application for exploration assistance, and undated, submitted to our office at Denver, Colorado, has been assigned Docket Number OME - 6498.

Please identify all future correspondence relating to your application by this docket number.

Sincerely yours,

Frank E. Johnson
Chief, Office of
Minerals Exploration

Copy to Region III

OFFICIAL COPY
O. M. E.
RECEIVED
SEP 13 1965

INITIALS	CODE

(4-0752)

Township No. 10 South Range No. 5 West of the Salt Lake Base & Meridian, Utah.

Survey Accepted Mar. 28, 1917
G. L. O.

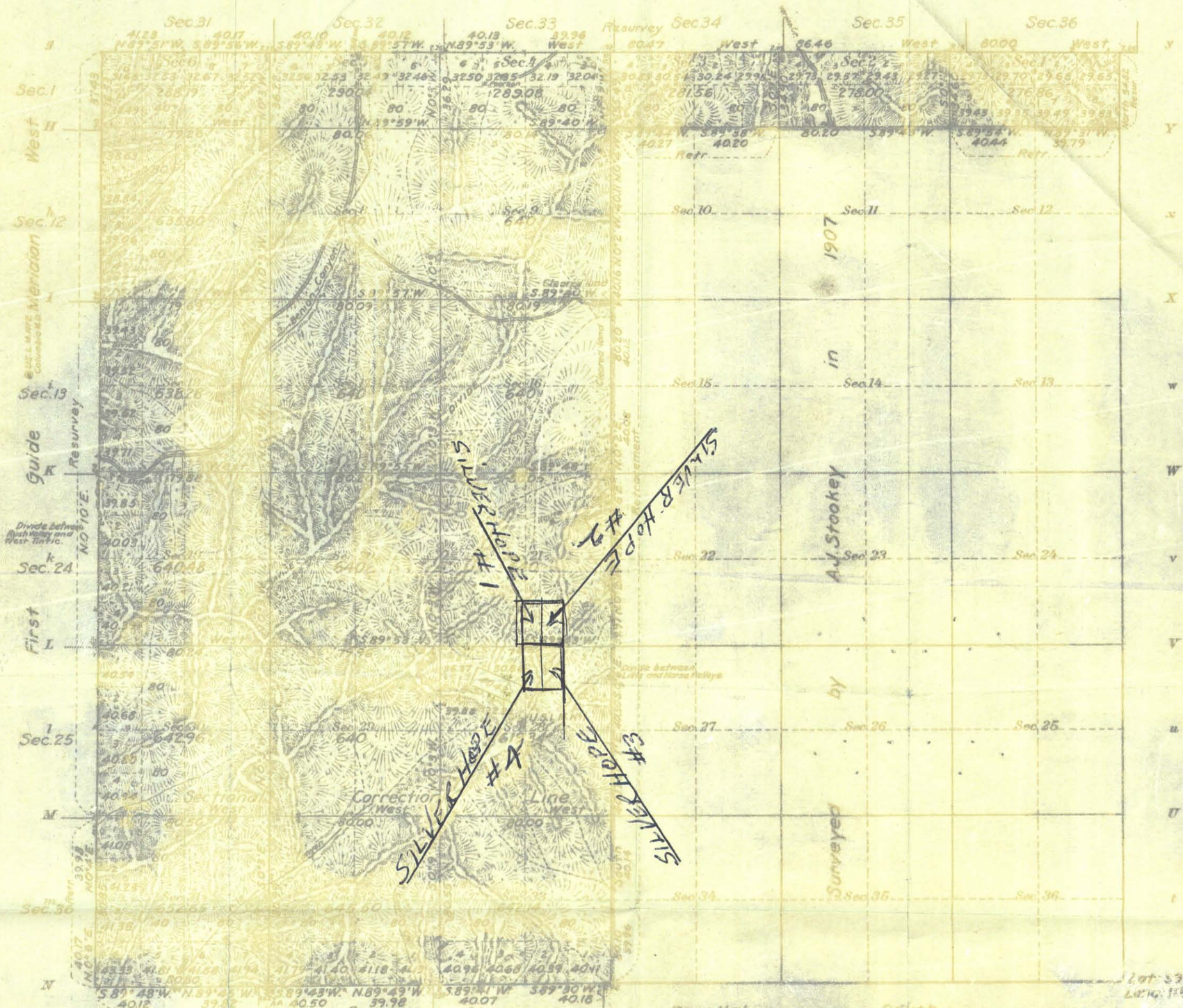

BLUE BELL MD.	
No.	Name of claim.
4042	Hidden Treasure

Note: This plat supersedes a plat approved Nov. 30th 1871.

Areas in Acres	
Public Land	11300.88
Indian Reservation	
Indian Allotments	
Mineral Claims	20.66
Water Surface	
Total Area	11321.54

Lat. 39°54' N.
Long. 112°21' W.

Scale 40 Chains to an inch

Magnetic Declination

Surveys Designated	By Whom Surveyed	Group No.	Group Date	Amount of Surveys Mls.	chs.	lks.	When Surveyed Begun	Completed
Resur. Second St. Par. S.	H.W. Miller & Isaac Hayes	37	June 25, 1915	3	00	67	Oct. 19, 1915	Oct. 30, 1915
Resur. First G.M. West	" " "	"	" " "	5	37	68	Oct. 30, 1915	Nov. 4, 1915
" N. and E. Tp. lines	" " "	"	" " "	0	43	46	Oct. 18, 1915	Dec. 1, 1915
Closings	" " "	"	" " "		7	85	Dec. 1, 1915	Dec. 1, 1915
Retr. Subdivisions	" " "	"	" " "	7	01	50	Oct. 22, 1915	Dec. 5, 1915
Subdivisions	" " "	"	" " "	27	12	26	" " "	" " "
Closings	" " "	"	" " "		22	06	" " "	" " "

Compd. G.M. Plat

The above map of Township No. 10 South Range No. 5 West of the Salt Lake Base and Meridian Utah is strictly conformable to the field notes of the survey thereof on file in this office, which have been examined and approved.

U. S. Surveyor General's Office,
Salt Lake City, Utah,
June 27 1918

M. Thorsen
Surveyor General.