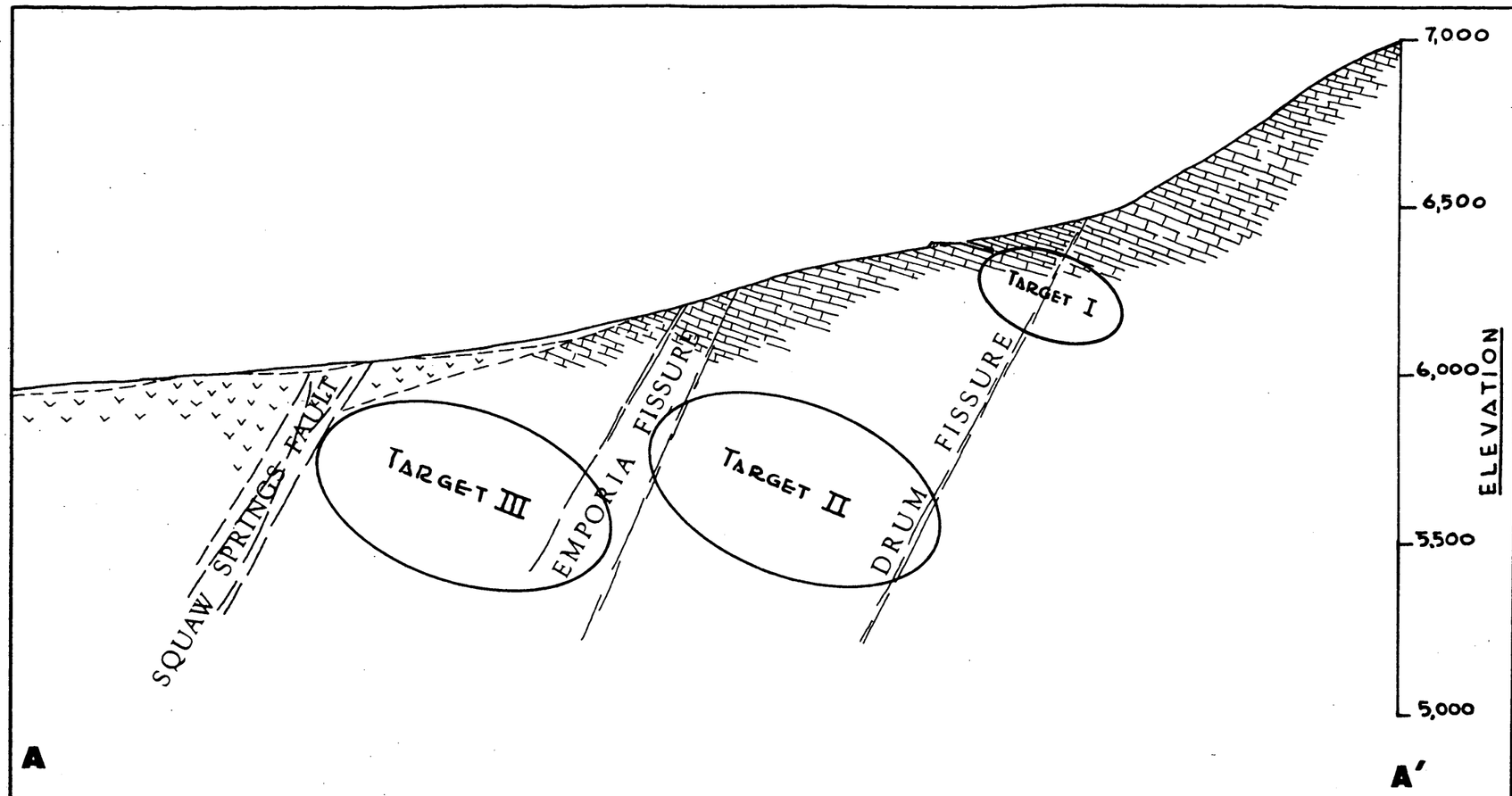

LINE OF SECTION BEARS N 16° 30' E LOOKING WESTERLY
VERTICAL AND HORIZONTAL SCALE 1 TO 1
(THRU DRILL SITES 7 & 8)

EXPLANATION

ROCK TYPES

- ALLUVIUM
- VOLCANICS (PREDOMINANTLY LATITES)
- LIMESTONE (BLUE GRAY LMS., IN PART DOLOMITIC, SHALY LMS. NEAR TOP.)
- FAULT
- MINERALIZED FISSURES

OFFICIAL COPY
O. M. E.
RECEIVED
JAN 7 1966

THIS MAP IS AN INSTRUMENT OF SERVICE AND IS THE PROPERTY OF M.C. GODBE, III
IT MAY NOT BE USED OR COPIED WITHOUT THE WRITTEN CONSENT OF M.C. GODBE, III

SAN FRANCISCO DIST.
PROJECT
SOUTHERN PORTION
BEAVER COUNTY UTAH

Cross Section A–A'
KING DAVID–HORN SILVER AREA
scale 1" = 400'
T 27 S, R 13 W

DATE DECEMBER 1964
GEOLOGY FROM BASE D36U-18 SURFACE
PROJECTIONS THROUGH SECTION M.C. GODBE, III

MAP No.
D11U-19

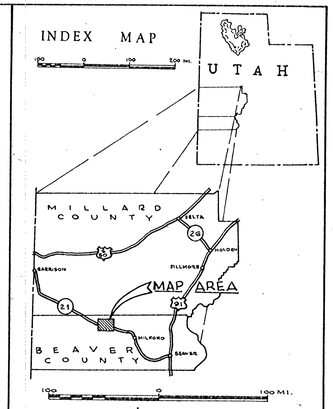

EXPLANATION

PROPERTY OWNERSHIPS

PATENTED PROPERTY CONTROLLED BY ROSARIO EXPLORATION COMPANY

UNPATENTED PROPERTY CONTROLLED BY ROSARIO EXPLORATION COMPANY

GROUND MAGNETICS

MAGNETICS NW OF DRUM SHAFT FROM OUTSIDE SOURCE (JULANDER FLUX GATE MAGNETOMETER)

MAGNETICS ALONG BASE LINE NORTH-SOUTH, SOUTHWEST & EAST-WEST REDUCED 20,000 γ FROM CURVES (ASKANIA TORSION FIBRE #620291)

CONTOUR INTERVAL 100 GAMMAS

THIS MAP IS AN INSTRUMENT OF SERVICE AND IS THE PROPERTY OF M.C. GOODE, III IT MAY NOT BE USED OR COPIED WITHOUT THE WRITTEN CONSENT OF M.C. GOODE, III

OFFICIAL COPY O.U.G. ISSUED. JAN 7 1966 INITIAL JACOPS

SAN FRANCISCO DIST. PROJECT
SOUTHERN PORTION
BEAVER COUNTY, UTAH

GROUND MAGNETIC CONTOUR MAP
KING DAVID-HORN SILVER AREA
scale 1" = 400'
T 27 S R 13 W

MAP No.
D36U-29
A

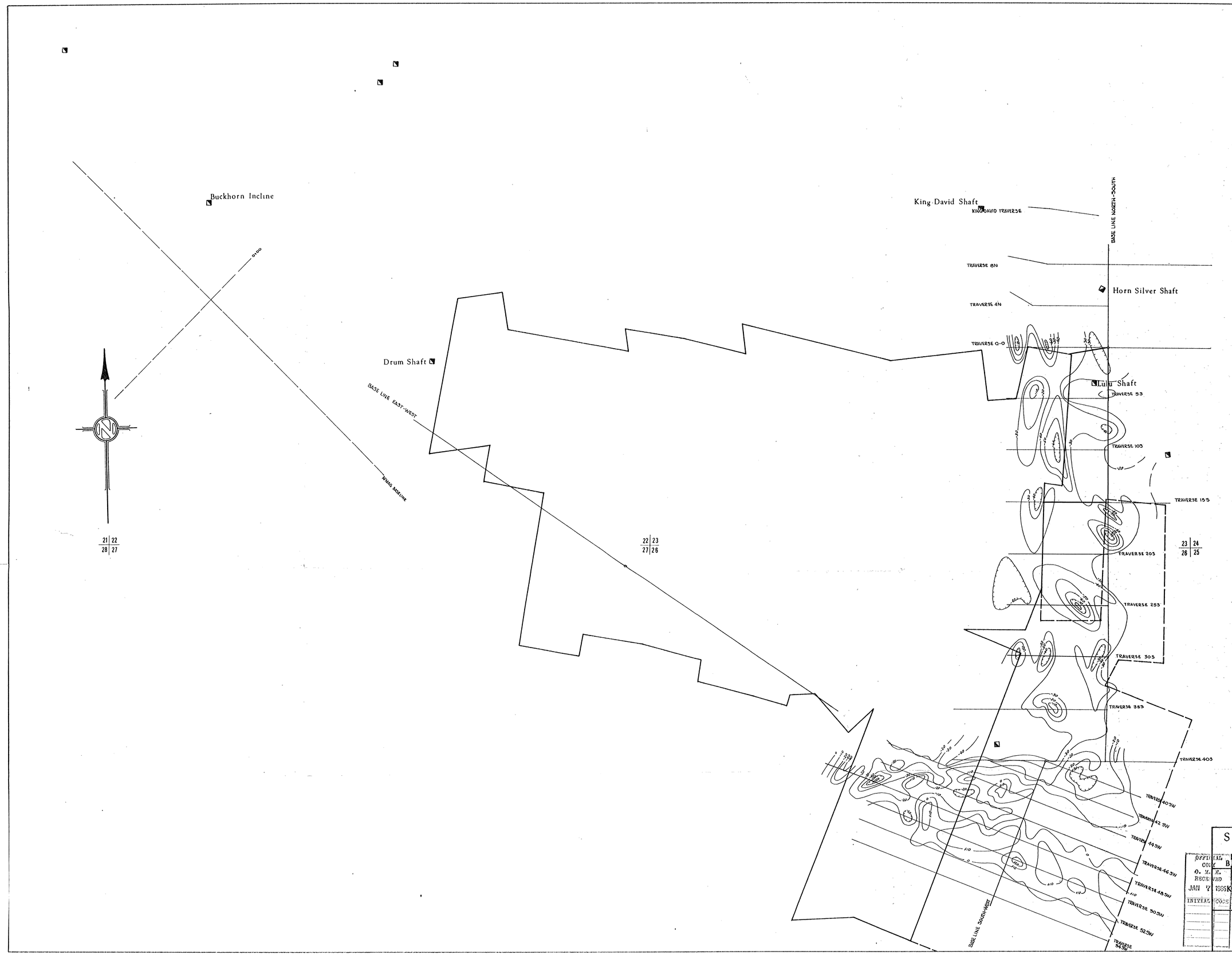

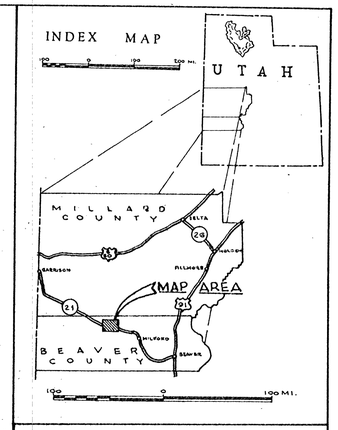

EXPLANATION

PROPERTY OWNERSHIPS

PATENTED PROPERTY CONTROLLED BY ROSARIO EXPLORATION COMPANY

UNPATENTED PROPERTY CONTROLLED BY ROSARIO EXPLORATION COMPANY

S.P. OBSERVATIONS HARRISON TR. 1 # 1

CONTOUR INTERVAL 10 M.V.

THIS MAP IS AN INSTRUMENT OF SERVICE AND IS THE PROPERTY OF M.C. GOODE, III IT MAY NOT BE USED OR COPIED WITHOUT THE WRITTEN CONSENT OF M.C. GOODE, III

SAN FRANCISCO DIST.
PROJECT
SOUTHERN PORTION
BEAVER COUNTY, UTAH

SELF POTENTIAL CONTOURS
KING DAVID-HORN SILVER AREA
scale 1"= 400'
T27S R13W

MAP No.
D36U-29
C

DRAWN	CHK.
COL	
O. M.	E.
RECOMMENDED	
JAN 7 1966	
INITIAL	CODE

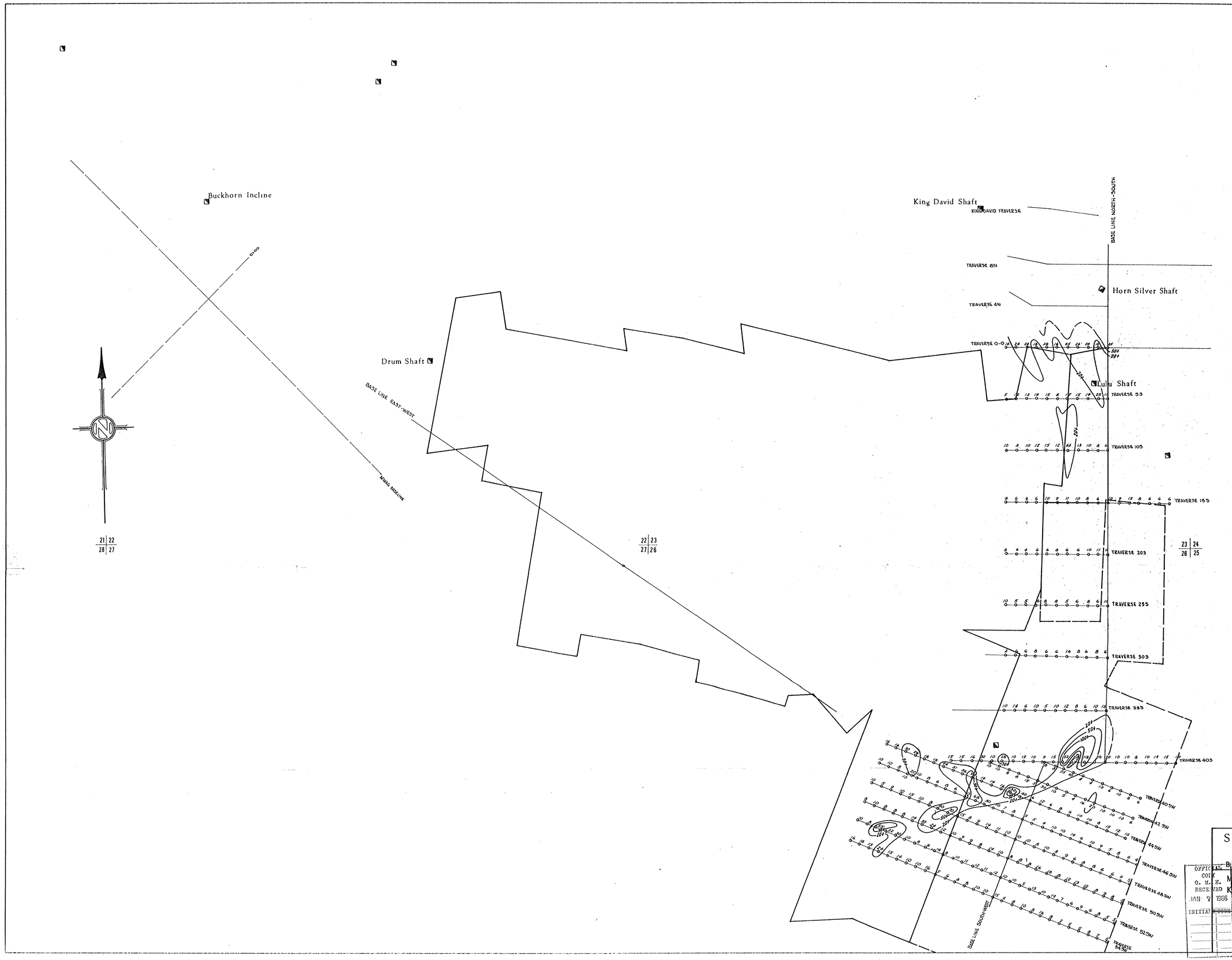

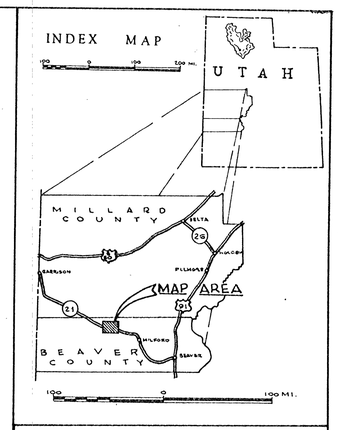

EXPLANATION

PROPERTY OWNERSHIPS

- PATENTED PROPERTY CONTROLLED BY ROSARIO EXPLORATION COMPANY
- UNPATENTED PROPERTY CONTROLLED BY ROSARIO EXPLORATION COMPANY
- SAMPLE LOCATION & VALUE
- 20+ MERCURY HALO 20 P.P.B. PLUS
- 50+ MERCURY HALO 50 P.P.B. PLUS
- 100+ MERCURY HALO 100 P.P.B. PLUS

THIS MAP IS AN INSTRUMENT OF SERVICE AND IS THE PROPERTY OF M.C. GOODE, III IT MAY NOT BE USED OR COPIED WITHOUT THE WRITTEN CONSENT OF M.C. GOODE, III

SAN FRANCISCO DIST.
PROJECT
SOUTHERN PORTION
BEAVER COUNTY, UTAH

MERCURY CONCENTRATION HALO CONTOUR MAP OF
KING DAVID-HORN SILVER AREA
scale 1" = 400'
T27S R13W

OFFICIAL COPY
O. M. E.
RECEIVED
JAN 2 1986
INITIAL

MAP № D36U-29 B

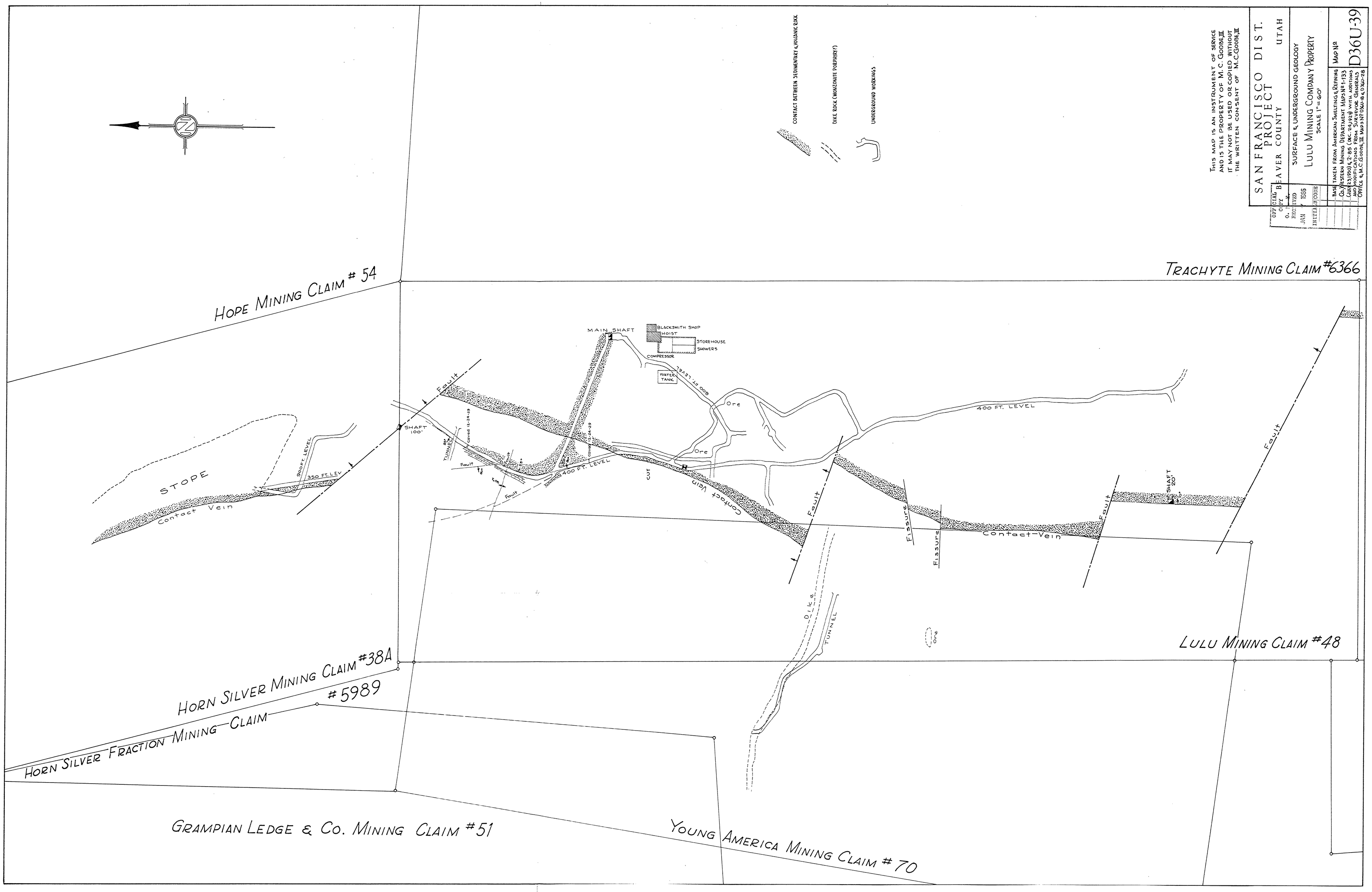
CONTACT BETWEEN SEDIMENTARY & VOLCANIC ROCK
DIKE ROCK (MONZONITE PORPHYRY?)
UNDERGROUND WORKINGS
THIS MAP IS AN INSTRUMENT OF SERVICE AND IS THE PROPERTY OF M. C. GOODE III
IT MAY NOT BE USED OR COPIED WITHOUT THE WRITTEN CONSENT OF M.C.GOODE III
SAN FRANCISCO DIST. PROJECT
BEAVER COUNTY
UTAH
SURFACE & UNDERGROUND GEOLOGY
LULU MINING COMPANY PROPERTY
SCALE 1" = 60'
MAP No
D36U-39
BASE TAKEN FROM AMERICAN SMELTING & REFINING CO. WESTERN MINING DEPARTMENT MAPS No 1-133 (JAN 23, 1950) & 2-85 (DEC. 24, 1929) WITH ADDITIONS AND MODIFICATIONS FROM SURVEYOR GENERALS OFFICE & M.C.GOODE III MAPS No 1930-18 & 1930-28
TRACHYTE MINING CLAIM #6366
HOPE MINING CLAIM # 54
LULU MINING CLAIM #48
HORN SILVER MINING CLAIM #38A
HORN SILVER FRACTION MINING CLAIM #5989
GRAMPIAN LEDGE & CO. MINING CLAIM #51
YOUNG AMERICA MINING CLAIM # 70
MAIN SHAFT
BLACKSMITH SHOP
HOIST
STOREHOUSE
SHOWERS
COMPRESSOR
WATER TANK
600 FT. LEVEL
400 FT. LEVEL
Ore
Fault
SHAFT 100'
TUNNEL
Caved 12-24-49
STOPE
Contact Vein
900 FT. LEVEL
350 FT. LEV
CUT
Fissure
SHAFT 20'
Dike
TUNNEL

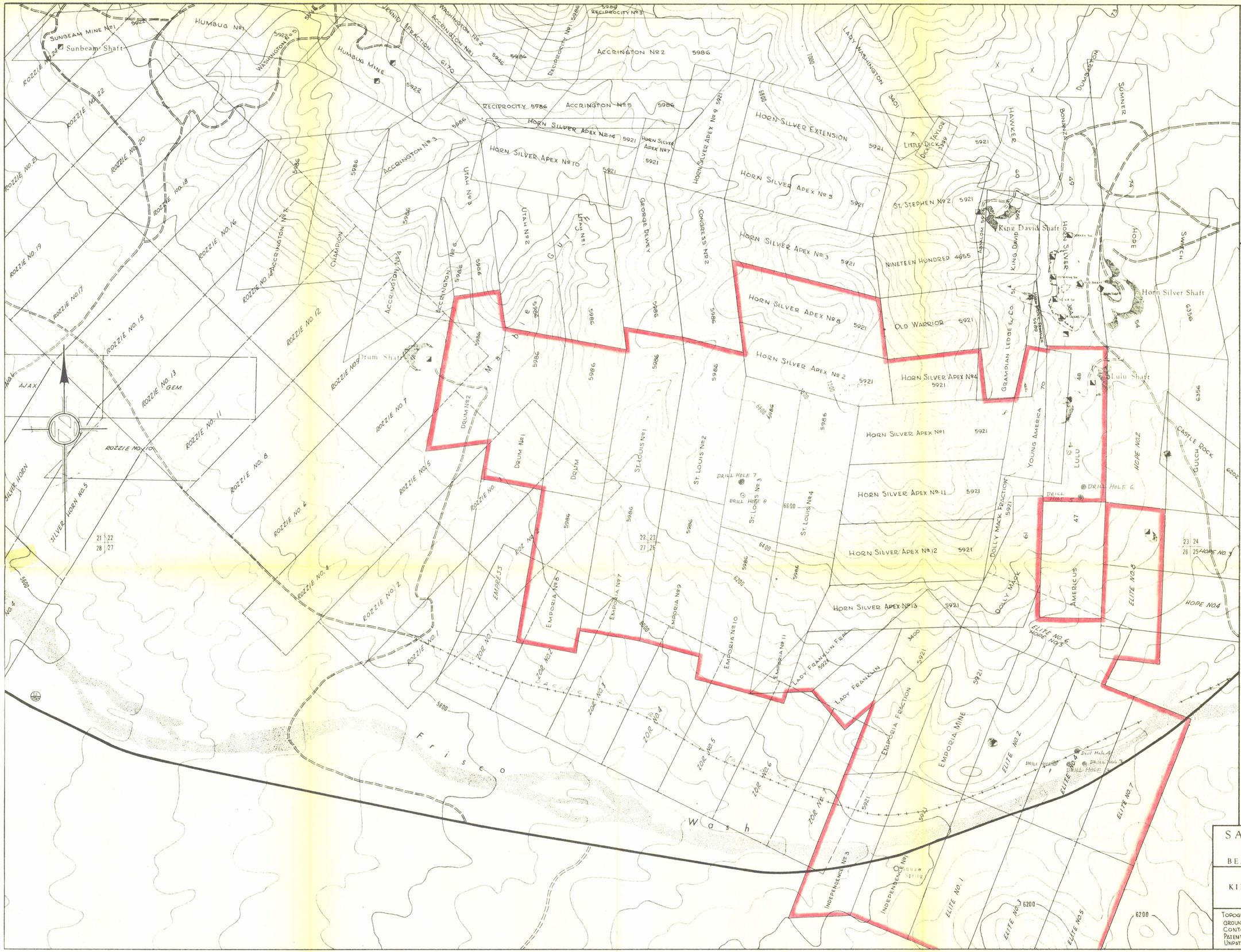

INDEX MAP

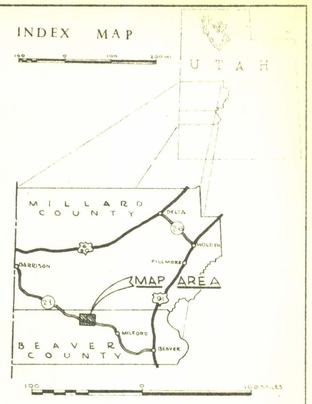

EXPLANATION

MOLLY BROWN 3624

PATENTED MINING CLAIM

MOLLY BROWN

UNPATENTED MINING CLAIM
[DASHED LINE WHERE BOUNDARY LAPS OVER PATENTED CLAIMS]

PROPERTY OWNERSHIPS

PROPERTY CONTROLLED BY ROSARIO EXPLORATION COMPANY

THIS MAP IS AN INSTRUMENT OF SERVICE AND IS THE PROPERTY OF M.C. GODBE, III. IT MAY NOT BE USED OR COPIED WITHOUT THE WRITTEN CONSENT OF M.C. GODBE, III

SAN FRANCISCO DIS
PROJECT
SOUTHERN PORTION
BEAVER COUNTY UTAH

OFFICIAL COPY
O. M. E.
RECEIVED
JAN 27 1966
INITIALS CODE

CLAIM MAP OF
KING DAVID-HORN SILVER AREA
scale 1" = 400'
T 27 S R 13 W

TOPOGRAPHY FROM PHOTOGRAMETRIC METHODS
GROUND CONTROL U.S.G.S. & U.S.C.&G.S.
CONTOUR INTERVAL 40 FEET
PATENTED CLAIMS FROM B.L.M. LAND OFFICE PLAT
UNPATENTED CLAIMS FROM BEAVER Co. RECORDER'S OFFICE

MAP No
D36U-28
B

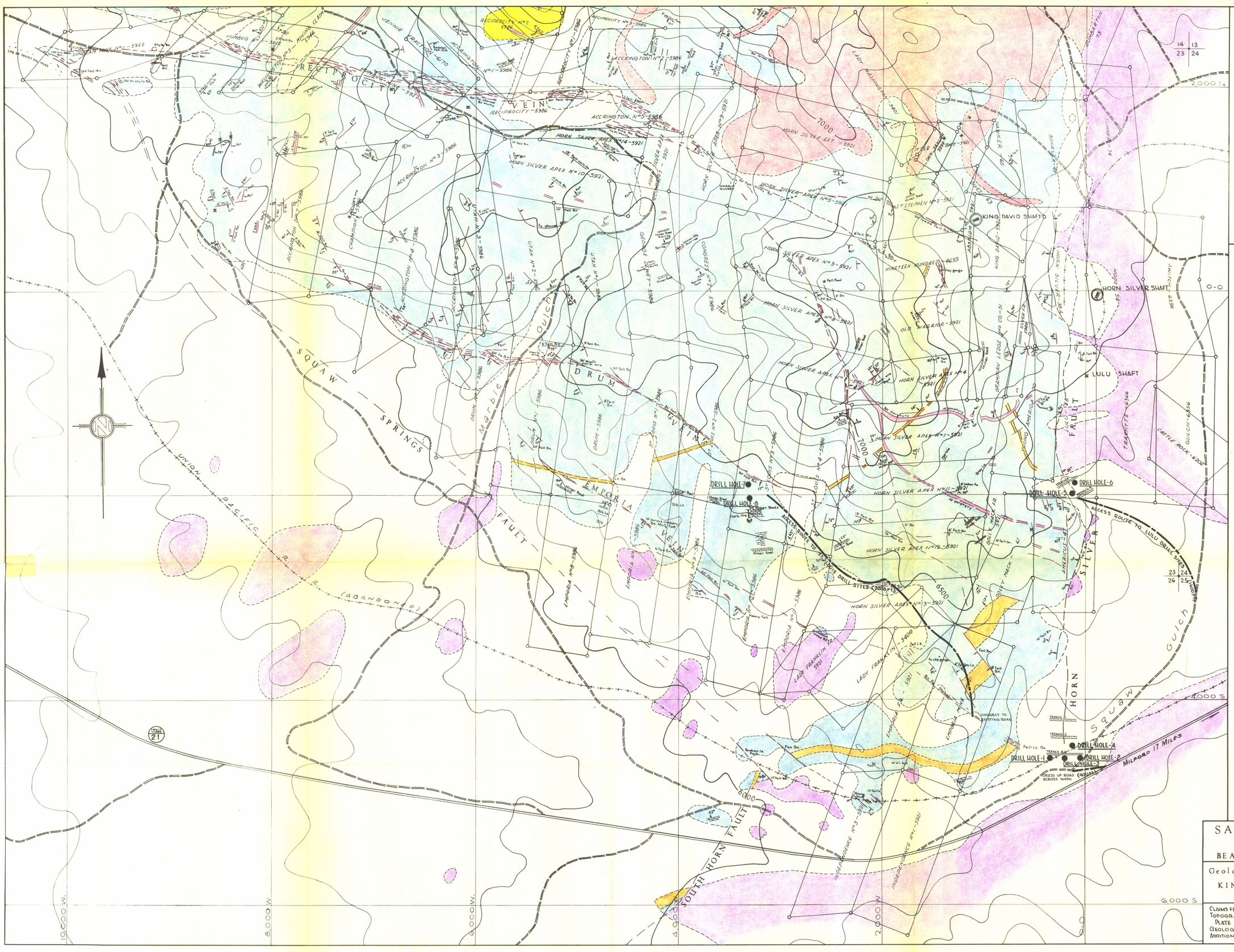

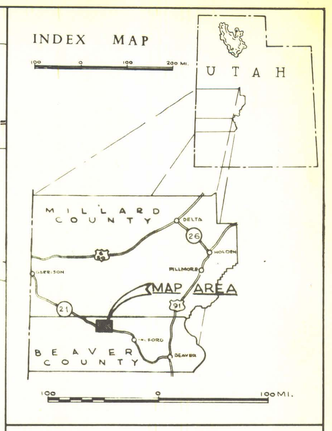

EXPLANATION

PROPERTY OWNERSHIPS

- FRISCO SILVER MINES COMPANY
- HORN SILVER MINES COMPANY
- LULU MINING COMPANY
- KING DAVID MINING COMPANY 'PROPERTY A'
- KING DAVID MINING COMPANY 'PROPERTY B'
- KING DAVID MINING COMPANY 'PROPERTY C'
- PROPERTY CONTROLLED BY ROSARIO EXPLORATION CO.

ROCK TYPES

- ALLUVIUM
- VOLCANICS (PREDOMINANTLY LATITES)
- PORPHYRY DIKES
- QUARTZ MONZONITE
- QUARTZITE (FINE GRAINED PINK QTZITE)
- LIMESTONE (BLUE GRAY LMS., IN PART DOLOMITIC, SHALY LMS. NEAR TOP)
- SILICIOUS ZONES WITHIN LIMESTONE SERIES
- FAULT
- MINERALIZED FISSURES

CONTOUR INTERVAL 100 FEET. DATUM IS MEAN SEA LEVEL DERIVED FROM RAILROAD LEVELS AT OLD TOWNSITE OF FRISCO.

THIS MAP IS AN INSTRUMENT OF SERVICE AND IS THE PROPERTY OF M.C. GOODE III IT MAY NOT BE USED OR COPIED WITHOUT THE WRITTEN CONSENT OF M.C. GOODE III

- DRILL SITE ACCESS ROAD
- DRILL HOLE SITE LOCATION
- DOZER TRENCH LOCATION

OFFICIAL COPY
O. M. E.
RECEIVED
JAN 7 1966
INTERIOR

SAN FRANCISCO DIST. PROJECT
SOUTHERN PORTION
BEAVER COUNTY, UTAH

Geology – Topography – Claim Map

KING DAVID–HORN SILVER AREA
scale 1" = 400'
T 27 S, R 13 W

CLAIMS FROM SURVEYOR GENERALS OFFICE
TOPOGRAPHY FROM U.S.G.S. PROF. PAPER 80
PLATE Nº 1 1904-1905 & 1919.
GEOLOGY COMPILED FROM VARIOUS SOURCES
ADDITIONS & MODIFICATIONS M.C. GOODE III 1964

MAP Nº
D36U-18