1. No existing mine workings - either old or new - or work done by applicants.

2. Samples are from outcrops - hand samples! No map showing location + width of samples taken.

3. No specific plan or target

4. Share of costs by applicants:
   (a) partly by cash
   (b) partly by loan or lease of equip to corp.
   (c) by personal work or effort

5. No estimate of costs - expect Govt. to assist in making estimates.

1(c). The applicants propose to pay their share of costs by cash, equipment owned or leased to corporation, and by expending their personal efforts (labor?).

No existing mine workings on property. In short, there is no history either of any prospecting whatever.

Because a significant amount of antimony seems to be present makes company officers believe that ore can be found on property. Why haven't they tested to find out!

These people want the Govt. to do both the prospecting & exploring for them.

Govt. expected to estimate costs for applicant.

Use OMC-6828 letter Hawaii as one sample for reply

~~26+3,58~~ 17
~~2297.75~~ 6
~~3+5.63~~ 107

No work - old or new - done on property.

The alleged geological report is of no value.

Everything based on one sample from an unknown location.

No geological map.

No exploration target

No cost estimates

No specific exploration plan

This hasn't even been prospected.

All the company members expect to be paid in some capacity by the program.

MME Form 40
(Revised Nov. 68)

extra copy

Approval expires Dec. 1971

UNITED STATES
DEPARTMENT OF THE INTERIOR
GEOLOGICAL SURVEY

APPLICATION FOR FINANCIAL ASSISTANCE IN MINERALS EXPLORATION

Pursuant to Public Law 85—701 (72 Stat. 700; 30 U.S.C. 641)

NAME OF APPLICANT *(Full legal name and mailing address as they should appear on contract if one is executed.)*

Moriah Mining and Exploration Company
777 East 4500 South
Murray, Utah

APPLICANT DO NOT USE THIS BLOCK

DOCKET NUMBER

DATE RECEIVED

REGION

DIVISION CODE

BUSINESS ORGANIZATION *(Check one)*

- INDIVIDUAL [ ]
- CORPORATION [x]
- PARTNERSHIP [ ]
- OTHER *(Specify)* [ ]

STATE IN WHICH FIRM IS ORGANIZED **Utah**

LIST CORPORATE OFFICERS OR PARTNERS HERE, IF APPLICABLE

NAME	ADDRESS	TITLE
Gary K. Johnson	3396 South 15th East, Salt Lake City, Utah	President
Stanley R. Hofheins	5200 South 860 East, Murray, Utah	Vice-President
Roy L. Cassity	777 East 4500 South, Murray, Utah	Secretary, Treasurer

MINERAL(S) FOR WHICH YOU WISH TO EXPLORE
antimony, and silver

ESTIMATED COST OF PROJECT
$160,000.00

PROPERTY NAME	LOCATION COUNTY	STATE
Urba and Moriah	Millard	Utah

GENERAL INSTRUCTIONS

Before filling out this application, please read the *OME Regulations for Obtaining Federal Assistance in Financing Explorations for Mineral Reserves* (30 CFR Chap. II). To assure prompt action, your application must provide all applicable material and information specified on the back of this application form. Avoid unnecessary correspondence and delays by submitting complete and accurate information. *Please submit two copies of this application and all accompanying papers* except as otherwise noted. Place your name and address on each sheet. Each item of information, maps, and reports required as a part of this application is described on the back of this form. Identify each attached statement by the item number to which it applies. If an item does not apply to your application, show the item number on your statement and after it write "not applicable." Maps or sketches should be used to supplement narrative descriptions of the property location and boundaries in item 2, existing mine workings and geology in item 3, and the proposed exploration work in item 5. When this information is not too complex, all of it may be shown on one map or sketch. All documents and other attachments submitted as a part of this application, except those in item 3(g) which you mark to be returned, become the property of the Government and will not be returned to the applicant. Send true copies, *not originals*, of leases, contracts, and other documents which are an essential part of your business records. *File this application with the Department of the Interior, U.S. Geological Survey, Office of Minerals Exploration, Washington, D. C., 20242, or with the nearest OME Field Office.*

CERTIFICATION

The undersigned, whether as an individual, corporate officer, partner, or otherwise, both in his own behalf and acting for the applicant, certifies that the information set forth in this form and accompanying papers is correct and complete, to the best of his knowledge and belief, and that he would not ordinarily undertake the proposed exploration under current conditions and circumstances at his sole expense.

November 13, 1970
DATED

BY *(Signature)*

President, Moriah Mining and Exploration Company
TITLE

A wilfully false statement or certification to any Department or Agency of the United States Government is a criminal offense.
U. S. Code, Title 18, Sec. 1001.

INFORMATION REQUIRED WITH THIS APPLICATION

1. Financial Eligibility:

(a) Submit evidence of efforts made within 90 days preceding the filing of this application to obtain credit from your bank of account and at least one other banking institution or other private source of credit. Such evidence shall include (1) true copies of your letters to credit sources which show date of loan request, amount and terms requested, and proposed use of loan funds and (2) true copies of replies from credit sources. If the loan was offered under terms which you consider unreasonable, state why you consider them so.

(b) List names and addresses of affiliated, parent, or controlling companies or organizations and state extent and nature of their interest.

(c) State how you propose to furnish your share of the cost of the exploration work.

2. Applicant's Rights in Land:

(a) State your interest in the land and mineral rights, whether owner, lessee, purchaser under contract, or other. If you are not the owner, submit one true copy of the lease, contract, or other document (with address of owner) under which you control the property. Describe all liens, mortgages, or other encumbrances on the land and state book and page number and official place where recorded.

(b) State the legal description (section, township, and range; metes and bounds; patent number of claims) of the land upon which you wish to explore and all adjacent land which you own or control. Describe any part of the land or workings which should not be subject to Government royalty and liens. If the land consists of unpatented claims, state book and page number for each recorded location notice, including amended locations, and official place where recorded. State all the names by which you know the property.

(c) For all land or mineral rights encumbered or not owned, submit five copies of Lien and Subordination Agreements signed by owner on MME Form 52. If the agreements cannot be obtained, state reasons and whether you can furnish a performance bond.

3. Physical Description:

(a) Describe in detail and illustrate with maps or sketches all mining or exploration operations which you know have been or are being conducted upon the land. Include existing mine workings and all production facilities.

(b) State your interest, if any, in operations described in (a)

(c) State, if you know, the past and current production, supporting your statement with copies of settlement sheets, mine records, or published data if available.

(d) Describe known ore reserves, giving quantities and grades.

(e) Describe by narrative and maps or sketches the geologic features of the property, including ore minerals, geologic formations if known, and type of deposit (vein, bedded, etc.).

(f) If you have sampled the area you propose to explore, show where the samples were taken, describe sampling methods used, and provide copies of assay certificates. State your reasons for expecting to find ore.

(g) Send with your application at least *two* copies of all geologic or engineering reports, assay maps, or technologic information which you have, indicating whether you require their return.

4. Accessibility of Property:

(a) To aid the OME representative who may examine the property state name, address, and telephone number of person who will meet him; give directions for reaching the property; and describe accessibility of property and of any mine workings.

(b) Name the shipping and supply points and state the distances to the property.

5. Exploration Work:

(a) Describe fully the proposed exploration work giving individual footages and sizes of openings *for each item of work*. Use narrative, maps, plans, and sections as necessary. Show location of the proposed work as related to geologic features such as veins, ore-bearing beds, contacts of rock formations, etc. Show also the relation of the proposed work to any existing mine workings and to *land boundaries* or to the closest identifiable corner.

(b) If an access road must be built, show the proposed location on the property map and state the length, type and construction methods proposed.

(c) If an OME contract is executed, state how soon thereafter work would be started and finished. State your anticipated average daily or monthly rate of progress for each type of work.

6. Experience:

State your operating experience and background to conduct this exploration work and also that of the person who will supervise the work.

7. Estimate of Costs:

Furnish detailed estimates of the necessary costs for time and materials *for each item of the work proposed in 5(a)* under the headings listed below with a total for each heading and the estimated total cost of the work. Costs for any work to be performed by an independent contractor should be listed separately under category (a) below. Costs for any work that is not to be performed by an independent contractor should be listed under categories (b) through (g).

(a) Independent contracts. State the total cost of any proposed independent contract for all or any part of the work, and the number of units and the unit cost for each type of work, such as per foot of drilling, per foot of drifting, per hour of bulldozer operations, or per cubic yard of material moved. Cost estimates should be supported by bids from three contractors if possible. (*Note*—If none of the work is to be contracted, write "none" after this item.)

(b) Personal services. The cost of supervision, engineering and geological services, outside consultants, and labor should be itemized by numbers and classes of employees; rates of wages, salaries or fees; and periods of employment. State whether these services are available.

(c) Operating materials and supplies. List items of material and supplies giving quantity and price of each. Include under this heading power, water, and fuel, and units of equipment and tools costing less than $50 each.

(d) Operating equipment. List items of equipment and tools costing $50 or more per unit. Give specifications and indicate how each item is to be acquired—i. e., rented, purchased or provided by the applicant. If rented or purchased, state the estimated rental or purchase price. If furnished by the applicant, state condition and present fair market value.

(e) Initial rehabilitation and repairs. Describe the type and the cost of *initial* rehabilitation or repair of existing buildings, fixtures, installations (exclusive of mine workings), and movable operating equipment now owned by the applicant which will be used in the exploration work.

(f) New buildings, fixtures, installations. Describe each building, fixed improvement, and installation to be purchased, constructed, or installed for the exploration work, stating specifications and cost including labor, materials, and supervision.

(g) Miscellaneous. Describe the type and estimate the cost of repairs and maintenance of the operating equipment listed in 7(d). Do not repeat initial repairs listed in 7(e). Show also the costs of analytical work, accounting, workmen's compensation and employees' liability insurance, payroll taxes, and other required costs that do not fall within the previous categories. [*Note*—The Government will not contribute to costs incurred before the date of the contract, or to costs of or incident to: (1) acquiring, using, or possessing land and any existing improvements, facilities, buildings, installations, and appurtenances, or the depreciation and depletion thereof; (2) general overhead, corporate management, interest and taxes (other than payroll and sales taxes); (3) insurance (other than employees' liability insurance); and (4) damages to persons or property (other than authorized repair to or replacement of equipment or other property used in the work).]

EXHIBIT 2aa

MME Form 52
Jan. 1959

UNITED STATES
DEPARTMENT OF THE INTERIOR
OFFICE OF MINERALS EXPLORATION

FOR GOVERNMENT USE ONLY
Operator
Docket No. OME –
Contract No. 14-23-090 –
Contract Date

LIEN AND SUBORDINATION AGREEMENTS 1/

To the United States of America:

That certain land in the County of Millard, State of Utah, described ~~xxxxxxxxx~~ 2/ in a Lease dated July 23, 1971 and included as Appendix A herein and relating to the following claims: Yerbu Claims Nos. 5,1,4,12, 15, and 16. Said claims are recorded in the official records of Millard County at the following book and page numbers respectively: Book 78, page 73; book 78, page 69; book 78, page 72; book 79, page 413; book 79, page 416; book 79, page 417.

hereinafter called the "land", is the subject of a proposed exploration contract, hereinafter called the "Contract", between the United States of America, hereinafter called the "Government" and

Moriah Mining and Exploration Corporation 3/

hereinafter called the "Operator". In consideration for and as an inducement to the Government executing the Contract, the undersigned:

1. (a) Being the owner of an interest in the land, hereby grants to the Government a lien upon all of his right, title, and interest in the land and upon any production of minerals therefrom to secure the payment to the Government of the royalty on production provided for by the Contract, and agrees if the Operator's interest should be surrendered or terminated at any time prior to the expiration of the rights of the United States under said Contract to pay royalty to the Government according to the terms of said Contract; or

(b) Being the holder of a claim, lien, or encumbrance against the land, hereby subordinates his claim, lien, or encumbrance in or against the land and in any production therefrom to the rights of the Government under the Contract with respect to royalty on production and liens to secure same. 4/

2. Undertakes and agrees that property in which the Government may acquire an interest or equity under the Contract may be dismantled, severed from the land, and removed as may be provided in the Contract; and the Government's interest and equity in such property shall be prior and superior to any adverse right or claim of the undersigned.

3. Represents and undertakes that there is no claim, lien, or encumbrance upon the undersigned's right, title, claim, or interest in or against the land other than the following: (If "none" insert the word "none". Do not leave blank.)

None

1/ Production from the land is not required, and in the absence of production there is no obligation to pay royalty to the Government.

2/ Either (a) insert the legal description of the land, or (b) strike out the words "as follows" and insert "in a lease /or contract, deed, or other document/ dated_____, and recorded in Book_____, Page____, official records of said county". If (b) is used, the book and page of recordation must be inserted above. If the space provided is insufficient, use an Annex and refer to the Annex in the space.

3/ Insert name exactly as it appears in the Application MME Form 40.

4/ Subparagraph 1(a) does not apply to the holder of a claim, lien, or encumbrance.

4. Undertakes and agrees (a) neither to commit any act nor assert any claim in conflict with the provisions of this Agreement; and (b) to give advance notice of the Government's rights under this agreement to any subsequent transferee, mortgagee, encumbrancer, or lessee of any of the undersigned's right, title, claim, or interest in or against the land or any production therefrom, furnishing the Government with two true copies of such notice; and

5. Consents to all amendments (including an agreement of termination) and assignments of the Contract without notice thereof, and undertakes and agrees that this agreement shall extend and apply thereto.

6. Added provisions None (State "None" or "See Annex No.____".)

Dated this 13th day of November, 1970.

x Walter C. Card (Seal)	Star Route Box 4	(Street)	
WALTER C. CARD	Trout Creek, Utah 84077	(City & State)	
x Viola S. Card (Seal)	Star Route Box 4	(Street)	
VIOLA S. CARD	Trout Creek, Utah 84077	(City & State)	
[illegible] (Seal)	3396 South 15th East	(Street)	
	Salt Lake City, Utah	(City & State)	
(Seal)		(Street)	
		(City & State)	
(Seal)		(Street)	
		(City & State)	
(Seal)		(Street)	
		(City & State)	

I, _____ (Name), certify that I am the _____ (Title—Secretary, etc.) of the corporation named herein; that _____ (Name), who signed this agreement was then _____ (Title—Pres., Vice-Pres., etc.) of said corporation; that said agreement was duly signed for and in behalf of said corporation by authority of its governing body, and was within the scope of its corporate powers.

_____ (Corporate Seal)

EXHIBIT 2aa

MME Form 52
Jan. 1959

UNITED STATES
DEPARTMENT OF THE INTERIOR
OFFICE OF MINERALS EXPLORATION

FOR GOVERNMENT USE ONLY
Operator
Docket No. ONE –
Contract No. 14-23-090 –
Contract Date

LIEN AND SUBORDINATION AGREEMENTS[1]

To the United States of America:

That certain land in the County of Millard, State of Utah, described ~~xxxxxxxxx~~[2] in a Lease dated July 23, 1971 and included as Appendix A herein and relating to the following claims: Yerbu Claims Nos. 5, 1, 4, 12, 15, and 16. Said claims are recorded in the official records of Millard County at the following book and page numbers respectively: Book 78, page 73; book 78, page 69; book 78, page 72; book 79, page 413; book 79, page 416; book 79, page 417.

hereinafter called the "land", is the subject of a proposed exploration contract, hereinafter called the "Contract", between the United States of America, hereinafter called the "Government" and

Moriah Mining and Exploration Corporation[3]

hereinafter called the "Operator". In consideration for and as an inducement to the Government executing the Contract, the undersigned:

1. (a) Being the owner of an interest in the land, hereby grants to the Government a lien upon all of his right, title, and interest in the land and upon any production of minerals therefrom to secure the payment to the Government of the royalty on production provided for by the Contract, and agrees if the Operator's interest should be surrendered or terminated at any time prior to the expiration of the rights of the United States under said Contract to pay royalty to the Government according to the terms of said Contract; or

(b) Being the holder of a claim, lien, or encumbrance against the land, hereby subordinates his claim, lien, or encumbrance in or against the land and in any production therefrom to the rights of the Government under the Contract with respect to royalty on production and liens to secure same.[4]

2. Undertakes and agrees that property in which the Government may acquire an interest or equity under the Contract may be dismantled, severed from the land, and removed as may be provided in the Contract; and the Government's interest and equity in such property shall be prior and superior to any adverse right or claim of the undersigned.

3. Represents and undertakes that there is no claim, lien, or encumbrance upon the undersigned's right, title, claim, or interest in or against the land other than the following: (If "none" insert the word "none". Do not leave blank.)

None

1/ Production from the land is not required, and in the absence of production there is no obligation to pay royalty to the Government.

2/ Either (a) insert the legal description of the land, or (b) strike out the words "as follows" and insert "in a lease /or contract, deed, or other document/ dated _____, and recorded in Book _____, Page ____, official records of said county". If (b) is used, the book and page of recordation must be inserted above. If the space provided is insufficient, use an Annex and refer to the Annex in the space.

3/ Insert name exactly as it appears in the Application MME Form 40.

4/ Subparagraph 1(a) does not apply to the holder of a claim, lien, or encumbrance.

4. Undertakes and agrees (a) neither to commit any act nor assert any claim in conflict with the provisions of this Agreement; and (b) to give advance notice of the Government's rights under this agreement to any subsequent transferee, mortgagee, encumbrancer, or lessee of any of the undersigned's right, title, claim, or interest in or against the land or any production therefrom, furnishing the Government with two true copies of such notice; and

5. Consents to all amendments (including an agreement of termination) and assignments of the Contract without notice thereof, and undertakes and agrees that this agreement shall extend and apply thereto.

6. Added provisions None (State "None" or "See Annex No. ____".)

Dated this 13th day of November, 1970.

× Walter C. Card (Seal)	Star Route Box 4	(Street)
WALTER C. CARD	Trout Creek, Utah 84077	(City & State)
× Viola S. Card (Seal)	Star Route Box 4	(Street)
VIOLA S. CARD	Trout Creek, Utah 84077	(City & State)
[illegible] (Seal)	3396 South 15th East	(Street)
	Salt Lake City, Utah	(City & State)
(Seal)		(Street)
		(City & State)
(Seal)		(Street)
		(City & State)
(Seal)		(Street)
		(City & State)

I, Roy Cassity (Name), certify that I am the Secretary-Treasurer (Title—Secretary, etc.) of the corporation named herein; that Gary Johnson (Name), who signed this agreement was then President (Title—Pres., Vice-Pres., etc.) of said corporation; that said agreement was duly signed for and in behalf of said corporation by authority of its governing body, and was within the scope of its corporate powers.

Roy Cassity (Corporate Seal)

EXHIBIT 2aa

MME Form 52
Jan. 1959

UNITED STATES
DEPARTMENT OF THE INTERIOR
OFFICE OF MINERALS EXPLORATION

FOR GOVERNMENT USE ONLY
Operator
Docket No. OME –
Contract No. 14-23-090 –
Contract Date

LIEN AND SUBORDINATION AGREEMENTS[1]

To the United States of America:

That certain land in the County of Millard, State of Utah, described ~~xxxxxxxxx~~[2] in a Lease dated July 23, 1971 and included as Appendix A herein and relating to the following claims: Yerbu Claims Nos. 5, 1, 4, 12, 15, and 16. Said claims are recorded in the official records of Millard County at the following book and page numbers respectively: Book 78, page 73; book 78, page 69; book 78, page 72; book 79, page 413; book 79, page 416; book 79, page 417.

hereinafter called the "land", is the subject of a proposed exploration contract, hereinafter called the "Contract", between the United States of America, hereinafter called the "Government" and

Moriah Mining and Exploration Corporation[3]

hereinafter called the "Operator". In consideration for and as an inducement to the Government executing the Contract, the undersigned:

1. (a) Being the owner of an interest in the land, hereby grants to the Government a lien upon all of his right, title, and interest in the land and upon any production of minerals therefrom to secure the payment to the Government of the royalty on production provided for by the Contract, and agrees if the Operator's interest should be surrendered or terminated at any time prior to the expiration of the rights of the United States under said Contract to pay royalty to the Government according to the terms of said Contract; or

(b) Being the holder of a claim, lien, or encumbrance against the land, hereby subordinates his claim, lien, or encumbrance in or against the land and in any production therefrom to the rights of the Government under the Contract with respect to royalty on production and liens to secure same.[4]

2. Undertakes and agrees that property in which the Government may acquire an interest or equity under the Contract may be dismantled, severed from the land, and removed as may be provided in the Contract; and the Government's interest and equity in such property shall be prior and superior to any adverse right or claim of the undersigned.

3. Represents and undertakes that there is no claim, lien, or encumbrance upon the undersigned's right, title, claim, or interest in or against the land other than the following: (If "none" insert the word "none". Do not leave blank.)

None

1/ Production from the land is not required, and in the absence of production there is no obligation to pay royalty to the Government.

2/ Either (a) insert the legal description of the land, or (b) strike out the words "as follows" and insert "in a lease /or contract, deed, or other document/ dated _____, and recorded in Book _____, Page ____, official records of said county". If (b) is used, the book and page of recordation must be inserted above. If the space provided is insufficient, use an Annex and refer to the Annex in the space.

3/ Insert name exactly as it appears in the Application MME Form 40.

4/ Subparagraph 1(a) does not apply to the holder of a claim, lien, or encumbrance.

4. Undertakes and agrees (a) neither to commit any act nor assert any claim in conflict with the provisions of this Agreement; and (b) to give advance notice of the Government's rights under this agreement to any subsequent transferee, mortgagee, encumbrancer, or lessee of any of the undersigned's right, title, claim, or interest in or against the land or any production therefrom, furnishing the Government with two true copies of such notice; and

5. Consents to all amendments (including an agreement of termination) and assignments of the Contract without notice thereof, and undertakes and agrees that this agreement shall extend and apply thereto.

6. Added provisions None (State "None" or "See Annex No. ____".)

Dated this 13th day of November, 1970.

× Walter C. Card (Seal)	Star Route Box 4	(Street)	
WALTER C. CARD	Trout Creek, Utah 84077	(City & State)	
× Viola S. Card (Seal)	Star Route Box 4	(Street)	
VIOLA S. CARD	Trout Creek, Utah 84077	(City & State)	
[illegible] (Seal)	3396 South 15th East	(Street)	
	Salt Lake City, Utah	(City & State)	
(Seal)		(Street)	
		(City & State)	
(Seal)		(Street)	
		(City & State)	
(Seal)		(Street)	
		(City & State)	

I, Roy Cassity (Name), certify that I am the Secretary-Treasurer (Title—Secretary, etc.) of the corporation named herein; that Gary Johnson (Name), who signed this agreement was then President (Title—Pres., Vice-Pres., etc.) of said corporation; that said agreement was duly signed for and in behalf of said corporation by authority of its governing body, and was within the scope of its corporate powers.

Roy Cassity (Corporate Seal)

INT.-DEP. SEC., WASH., D.C. 21103

EXHIBIT 2aa

FOR GOVERNMENT USE ONLY
Operator
Docket No. OME –
Contract No. 14-23-090 –
Contract Date

MME Form 52
Jan. 1959

UNITED STATES
DEPARTMENT OF THE INTERIOR
OFFICE OF MINERALS EXPLORATION

LIEN AND SUBORDINATION AGREEMENTS 1/

To the United States of America:

That certain land in the County of Millard, State of Utah, described ~~xxxxxxxxx~~ 2/ in a Lease dated July 23, 1971 and included as Appendix A herein and relating to the following claims: Yerbu Claims Nos. 5, 1, 4, 12, 15, and 16. Said claims are recorded in the official records of Millard County at the following book and page numbers respectively: Book 78, page 73; book 78, page 69; book 78, page 72; book 79, page 413; book 79, page 416; book 79, page 417.

hereinafter called the "land", is the subject of a proposed exploration contract, hereinafter called the "Contract", between the United States of America, hereinafter called the "Government" and

Moriah Mining and Exploration Corporation 3/

hereinafter called the "Operator". In consideration for and as an inducement to the Government executing the Contract, the undersigned:

1. (a) Being the owner of an interest in the land, hereby grants to the Government a lien upon all of his right, title, and interest in the land and upon any production of minerals therefrom to secure the payment to the Government of the royalty on production provided for by the Contract, and agrees if the Operator's interest should be surrendered or terminated at any time prior to the expiration of the rights of the United States under said Contract to pay royalty to the Government according to the terms of said Contract; or

(b) Being the holder of a claim, lien, or encumbrance against the land, hereby subordinates his claim, lien, or encumbrance in or against the land and in any production therefrom to the rights of the Government under the Contract with respect to royalty on production and liens to secure same. 4/

2. Undertakes and agrees that property in which the Government may acquire an interest or equity under the Contract may be dismantled, severed from the land, and removed as may be provided in the Contract; and the Government's interest and equity in such property shall be prior and superior to any adverse right or claim of the undersigned.

3. Represents and undertakes that there is no claim, lien, or encumbrance upon the undersigned's right, title, claim, or interest in or against the land other than the following: (If "none" insert the word "none". Do not leave blank.)

None

1/ Production from the land is not required, and in the absence of production there is no obligation to pay royalty to the Government.

2/ Either (a) insert the legal description of the land, or (b) strike out the words "as follows" and insert "in a lease /or contract, deed, or other document/ dated _____, and recorded in Book_____, Page____, official records of said county". If (b) is used, the book and page of recordation must be inserted above. If the space provided is insufficient, use an Annex and refer to the Annex in the space.

3/ Insert name exactly as it appears in the Application MME Form 40.

4/ Subparagraph 1(a) does not apply to the holder of a claim, lien, or encumbrance.

4. Undertakes and agrees (a) neither to commit any act nor assert any claim in conflict with the provisions of this Agreement; and (b) to give advance notice of the Government's rights under this agreement to any subsequent transferee, mortgagee, encumbrancer, or lessee of any of the undersigned's right, title, claim, or interest in or against the land or any production therefrom, furnishing the Government with two true copies of such notice; and

5. Consents to all amendments (including an agreement of termination) and assignments of the Contract without notice thereof, and undertakes and agrees that this agreement shall extend and apply thereto.

6. Added provisions None (State "None" or "See Annex No. ____".)

Dated this 13th day of November, 1970.

× Walter C. Card (Seal)	WALTER C. CARD	Star Route Box 4	(Street)
		Trout Creek, Utah 84077	(City & State)
× Viola S. Card (Seal)	VIOLA S. CARD	Star Route Box 4	(Street)
		Trout Creek, Utah 84077	(City & State)
[illegible] (Seal)		3396 South 15th East	(Street)
		Salt Lake City, Utah	(City & State)
(Seal)			(Street)
			(City & State)
(Seal)			(Street)
			(City & State)
(Seal)			(Street)
			(City & State)

I, Roy Cassity (Name), certify that I am the Secretary-Treasurer (Title—Secretary, etc.) of the corporation named herein; that Gary Johnson (Name), who signed this agreement was then President (Title—Pres., Vice-Pres., etc.) of said corporation; that said agreement was duly signed for and in behalf of said corporation by authority of its governing body, and was within the scope of its corporate powers.

Roy Cassity (Corporate Seal)

EXHIBIT 2aa

FOR GOVERNMENT USE ONLY
Operator
Docket No. OME –
Contract No. 14-23-090–
Contract Date

...D Form 52
Jan. 1959

UNITED STATES
DEPARTMENT OF THE INTERIOR
OFFICE OF MINERALS EXPLORATION

LIEN AND SUBORDINATION AGREEMENTS 1/

To the United States of America:

That certain land in the County of Millard, State of Utah, described ~~xxxxxxxxx~~ 2/ in a Lease dated July 23, 1971 and included as Appendix A herein and relating to the following claims: Yerbu Claims Nos. 5, 1, 4, 12, 15, and 16. Said claims are recorded in the official records of Millard County at the following book and page numbers respectively: Book 78, page 73; book 78, page 69; book 78, page 72; book 79, page 413; book 79, page 416; book 79, page 417.

hereinafter called the "land", is the subject of a proposed exploration contract, hereinafter called the "Contract", between the United States of America, hereinafter called the "Government" and

Moriah Mining and Exploration Corporation 3/

hereinafter called the "Operator". In consideration for and as an inducement to the Government executing the Contract, the undersigned:

1. (a) Being the owner of an interest in the land, hereby grants to the Government a lien upon all of his right, title, and interest in the land and upon any production of minerals therefrom to secure the payment to the Government of the royalty on production provided for by the Contract, and agrees if the Operator's interest should be surrendered or terminated at any time prior to the expiration of the rights of the United States under said Contract to pay royalty to the Government according to the terms of said Contract; or

(b) Being the holder of a claim, lien, or encumbrance against the land, hereby subordinates his claim, lien, or encumbrance in or against the land and in any production therefrom to the rights of the Government under the Contract with respect to royalty on production and liens to secure same. 4/

2. Undertakes and agrees that property in which the Government may acquire an interest or equity under the Contract may be dismantled, severed from the land, and removed as may be provided in the Contract; and the Government's interest and equity in such property shall be prior and superior to any adverse right or claim of the undersigned.

3. Represents and undertakes that there is no claim, lien, or encumbrance upon the undersigned's right, title, claim, or interest in or against the land other than the following: (If "none" insert the word "none". Do not leave blank.)

None

1/ Production from the land is not required, and in the absence of production there is no obligation to pay royalty to the Government.

2/ Either (a) insert the legal description of the land, or (b) strike out the words "as follows" and insert "in a lease /or contract, deed, or other document/ dated _____, and recorded in Book _____, Page ____, official records of said county". If (b) is used, the book and page of recordation must be inserted above. If the space provided is insufficient, use an Annex and refer to the Annex in the space.

3/ Insert name exactly as it appears in the Application MME Form 40.

4/ Subparagraph 1(a) does not apply to the holder of a claim, lien, or encumbrance.

4. Undertakes and agrees (a) neither to commit any act nor assert any claim in conflict with the provisions of this Agreement; and (b) to give advance notice of the Government's rights under this agreement to any subsequent transferee, mortgagee, encumbrancer, or lessee of any of the undersigned's right, title, claim, or interest in or against the land or any production therefrom, furnishing the Government with two true copies of such notice; and

5. Consents to all amendments (including an agreement of termination) and assignments of the Contract without notice thereof, and undertakes and agrees that this agreement shall extend and apply thereto.

6. Added provisions None (State "None" or "See Annex No. ____".)

Dated this 13th day of November, 1970.

× Walter C. Card	(Seal)	Star Route Box 4	(Street)
WALTER C. CARD		Trout Creek, Utah 84077	(City & State)
× Viola S. Card	(Seal)	Star Route Box 4	(Street)
VIOLA S. CARD		Trout Creek, Utah 84077	(City & State)
[illegible]	(Seal)	3396 South 15th East	(Street)
		Salt Lake City, Utah	(City & State)
	(Seal)		(Street)
			(City & State)
	(Seal)		(Street)
			(City & State)
	(Seal)		(Street)
			(City & State)

I, Roy Cassity (Name), certify that I am the Secretary-Treasurer (Title—Secretary, etc.) of the corporation named herein; that Gary Johnson (Name), who signed this agreement was then President (Title—Pres., Vice-Pres., etc.) of said corporation; that said agreement was duly signed for and in behalf of said corporation by authority of its governing body, and was within the scope of its corporate powers.

Roy Cassity

(Corporate Seal)

MME Form 9
Rev. Nov. 65

UNITED STATES
DEPARTMENT OF THE INTERIOR
Geological Survey

OFFICIAL DOCKET FILE Contract No. _____ Docket No. 6832

Application
- [x] Denied
- [x] Withdrawn

Contract
- [ ] Terminated - Not Certified
- [ ] Terminated - Certified
- [ ] Cancelled
- [ ] Royalty Agreement

The records contained in this file are marked (x) and arranged in this order:

Folder No. 1:

Left Side

- [ ] Royalty Audits
- [ ] Certification of Discovery
- [ ] Closing Letter
- [ ] Cost Audits
- [ ] Termination Notice or Agreement
- [ ] Recision Notice
- [ ] Assignment of Contract
- [ ] Contract Amendments
- [ ] Contract with all exhibits and annexes
- [x] Owner's Consent to Lien and Subordination Agreement
- [x] Application and Attachments

Right Side

- [ ] Project Summary (final)
- [ ] Work Completed Analysis (final)

All other material filed in chronological order including the following reports if checked:

- [ ] Field Team Semiannual Report for Certified Project
- [ ] Final Field Team Report (Tab)
- [ ] Operator's Final Report (Tab)
- [ ] Interim Field Team Reports
- [ ] Operator's monthly reports and all attachments
- [ ] On-site Exam. Report (Tab)
- [ ] Settlement Sheets
- [ ] Drill Logs

Additional Folders:

Left Side

Folders No. _____: Reports

- [ ] Analysis of Semiannual Inspection Reports
- [ ] Project Summary (Interim) by MME Engineers

Right Side

- [ ] Field Team Semiannual Report for Certified Project
- [ ] Field Team Interim Reports
- [ ] Operator's Monthly Reports with Transmittal, Narrative and Maps

Folders No. _____: Maps (Use pocket folder or envelope)

Folders No. _____: Settlement Sheets

Folders No. _____: Drill Logs

Folders No. _____: Royalty Material

72195-65

ROMNEY & NELSON
ATTORNEYS AND COUNSELORS AT LAW
404 KEARNS BUILDING
SALT LAKE CITY, UTAH 84101

VERNON. ROMNEY
GEORGE L. NELSON
DONN E. CASSITY
~~VERNON B. ROMNEY~~
KEITH B. ROMNEY
EUGENE H. DAVIS
STEPHEN G. MORGAN
FORD G. SCALLEY
WILLIAM C. LOOS

TELEPHONE
AREA CODE 801
328-3261

November 18, 1970

OFFICIAL
COPY
O. M. E.
RECEIVED
NOV 25 1970
INITIALS | COLE

Department of the Interior
U.S. Geological Survey
Office of Minerals Exploration
Washington, D.C. 20242

Dear Sirs:

Please accept the following application for financial assistance in minerals exploration and the exhibits pertaining thereto.

We hope that you find the application complete in every respect and of course, request that it receive your immediate attention.

Thank you for your assistance in this matter.

Sincerely,

CORPORATE COUNSEL FOR MORIAH
MINING AND EXPLORATION COMPANY

Grant S. Kesler

ROMNEY & NELSON
GRANT S. KESLER

GSK/nr

Enclosures

MME Form 40
(Revised Nov. 68)

Approval expires Dec. 1971

UNITED STATES
DEPARTMENT OF THE INTERIOR
GEOLOGICAL SURVEY

APPLICATION FOR FINANCIAL ASSISTANCE IN MINERALS EXPLORATION

Pursuant to Public Law 85—701 (72 Stat. 700; 30 U.S.C. 641)

NOV 25 '70

NAME OF APPLICANT *(Full legal name and mailing address as they should appear on contract if one is executed.)*	APPLICANT DO NOT USE THIS BLOCK
Moriah Mining and Exploration Company 777 East 4500 South Murray, Utah	DOCKET NUMBER: 6832 DATE RECEIVED: 11-25-70 REGION: III DIVISION CODE:

BUSINESS ORGANIZATION *(Check one)*

- INDIVIDUAL [ ]
- CORPORATION [X]
- PARTNERSHIP [ ]
- OTHER *(Specify)* [ ]

STATE IN WHICH FIRM IS ORGANIZED: Utah

LIST CORPORATE OFFICERS OR PARTNERS HERE, IF APPLICABLE

NAME	ADDRESS	TITLE
Gary K. Johnson	3396 South 15th East, Salt Lake City, Utah	President
Stanley R. Hofheins	5200 South 860 East, Murray, Utah	Vice-President
Roy L. Cassity	777 East 4500 South, Murray, Utah	Secretary, Treasurer

MINERAL(S) FOR WHICH YOU WISH TO EXPLORE: antimony, and silver

ESTIMATED COST OF PROJECT: $160,000.00

PROPERTY NAME	LOCATION COUNTY	STATE
Urba and Moriah	Millard	Utah

GENERAL INSTRUCTIONS

Before filling out this application, please read the *OME Regulations for Obtaining Federal Assistance in Financing Explorations for Mineral Reserves* (30 CFR Chap. II). To assure prompt action, your application must provide all applicable material and information specified on the back of this application form. Avoid unnecessary correspondence and delays by submitting complete and accurate information. *Please submit two copies of this application and all accompanying papers* except as otherwise noted. Place your name and address on each sheet. Each item of information, maps, and reports required as a part of this application is described on the back of this form. Identify each attached statement by the item number to which it applies. If an item does not apply to your application, show the item number on your statement and after it write "not applicable." Maps or sketches should be used to supplement narrative descriptions of the property location and boundaries in item 2, existing mine workings and geology in item 3, and the proposed exploration work in item 5. When this information is not too complex, all of it may be shown on one map or sketch. All documents and other attachments submitted as a part of this application, except those in item 3(g) which you mark to be returned, become the property of the Government and will not be returned to the applicant. Send true copies, *not originals*, of leases, contracts, and other documents which are an essential part of your business records. *File this application with the Department of the Interior, U.S. Geological Survey, Office of Minerals Exploration, Washington, D. C., 20242, or with the nearest OME Field Office.*

CERTIFICATION

The undersigned, whether as an individual, corporate officer, partner, or otherwise, both in his own behalf and acting for the applicant, certifies that the information set forth in this form and accompanying papers is correct and complete, to the best of his knowledge and belief, and that he would not ordinarily undertake the proposed exploration under current conditions and circumstances at his sole expense.

November 13, 1970
DATED

BY *(Signature)*

President, Moriah Mining and Exploration Company
TITLE

A wilfully false statement or certification to any Department or Agency of the United States Government is a criminal offense. U. S. Code, Title 18, Sec. 1001.

INFORMATION REQUIRED WITH THIS APPLICATION

1. Financial Eligibility:

(a) Submit evidence of efforts made within 90 days preceding the filing of this application to obtain credit from your bank of account and at least one other banking institution or other private source of credit. Such evidence shall include (1) true copies of your letters to credit sources which show date of loan request, amount and terms requested, and proposed use of loan funds and (2) true copies of replies from credit sources. If the loan was offered under terms which you consider unreasonable, state why you consider them so.

(b) List names and addresses of affiliated, parent, or controlling companies or organizations and state extent and nature of their interest.

(c) State how you propose to furnish your share of the cost of the exploration work.

2. Applicant's Rights in Land:

(a) State your interest in the land and mineral rights, whether owner, lessee, purchaser under contract, or other. If you are not the owner, submit one true copy of the lease, contract, or other document (with address of owner) under which you control the property. Describe all liens, mortgages, or other encumbrances on the land and state book and page number and official place where recorded.

(b) State the legal description (section, township, and range; metes and bounds; patent number of claims) of the land upon which you wish to explore and all adjacent land which you own or control. Describe any part of the land or workings which should not be subject to Government royalty and liens. If the land consists of unpatented claims, state book and page number for each recorded location notice, including amended locations, and official place where recorded. State all the names by which you know the property.

(c) For all land or mineral rights encumbered or not owned, submit five copies of Lien and Subordination Agreements signed by owner on MME Form 52. If the agreements cannot be obtained, state reasons and whether you can furnish a performance bond.

3. Physical Description:

(a) Describe in detail and illustrate with maps or sketches all mining or exploration operations which you know have been or are being conducted upon the land. Include existing mine workings and all production facilities.

(b) State your interest, if any, in operations described in (a)

(c) State, if you know, the past and current production, supporting your statement with copies of settlement sheets, mine records, or published data if available.

(d) Describe known ore reserves, giving quantities and grades.

(e) Describe by narrative and maps or sketches the geologic features of the property, including ore minerals, geologic formations if known, and type of deposit (vein, bedded, etc.).

(f) If you have sampled the area you propose to explore, show where the samples were taken, describe sampling methods used, and provide copies of assay certificates. State your reasons for expecting to find ore.

(g) Send with your application at least *two* copies of all geologic or engineering reports, assay maps, or technologic information which you have, indicating whether you require their return.

4. Accessibility of Property:

(a) To aid the OME representative who may examine the property state name, address, and telephone number of person who will meet him; give directions for reaching the property; and describe accessibility of property and of any mine workings.

(b) Name the shipping and supply points and state the distances to the property.

5. Exploration Work:

(a) Describe fully the proposed exploration work giving individual footages and sizes of openings *for each item of work*. Use narrative, maps, plans, and sections as necessary. Show location of the proposed work as related to geologic features such as veins, ore-bearing beds, contacts of rock formations, etc. Show also the relation of the proposed work to any existing mine workings and to *land boundaries* or to the closest identifiable corner.

(b) If an access road must be built, show the proposed location on the property map and state the length, type and construction methods proposed.

(c) If an OME contract is executed, state how soon thereafter work would be started and finished. State your anticipated average daily or monthly rate of progress for each type of work.

6. Experience:

State your operating experience and background to conduct this exploration work and also that of the person who will supervise the work.

7. Estimate of Costs:

Furnish detailed estimates of the necessary costs for time and materials *for each item of the work proposed in 5(a)* under the headings listed below with a total for each heading and the estimated total cost of the work. Costs for any work to be performed by an independent contractor should be listed separately under category (a) below. Costs for any work that is not to be performed by an independent contractor should be listed under categories (b) through (g).

(a) Independent contracts. State the total cost of any proposed independent contract for all or any part of the work, and the number of units and the unit cost for each type of work, such as per foot of drilling, per foot of drifting, per hour of bulldozer operations, or per cubic yard of material moved. Cost estimates should be supported by bids from three contractors if possible. (*Note*—If none of the work is to be contracted, write "none" after this item.)

(b) Personal services. The cost of supervision, engineering and geological services, outside consultants, and labor should be itemized by numbers and classes of employees; rates of wages, salaries or fees; and periods of employment. State whether these services are available.

(c) Operating materials and supplies. List items of material and supplies giving quantity and price of each. Include under this heading power, water, and fuel, and units of equipment and tools costing less than $50 each.

(d) Operating equipment. List items of equipment and tools costing $50 or more per unit. Give specifications and indicate how each item is to be acquired—i. e., rented, purchased or provided by the applicant. If rented or purchased, state the estimated rental or purchase price. If furnished by the applicant, state condition and present fair market value.

(e) Initial rehabilitation and repairs. Describe the type and the cost of *initial* rehabilitation or repair of existing buildings, fixtures, installations (exclusive of mine workings), and movable operating equipment now owned by the applicant which will be used in the exploration work.

(f) New buildings, fixtures, installations. Describe each building, fixed improvement, and installation to be purchased, constructed, or installed for the exploration work, stating specifications and cost including labor, materials, and supervision.

(g) Miscellaneous. Describe the type and estimate the cost of repairs and maintenance of the operating equipment listed in 7(d). Do not repeat initial repairs listed in 7(e). Show also the costs of analytical work, accounting, workmen's compensation and employees' liability insurance, payroll taxes, and other required costs that do not fall within the previous categories. [*Note*—The Government will not contribute to costs incurred before the date of the contract, or to costs of or incident to: (1) acquiring, using, or possessing land and any existing improvements, facilities, buildings, installations, and appurtenances, or the depreciation and depletion thereof; (2) general overhead, corporate management, interest and taxes (other than payroll and sales taxes); (3) insurance (other than employees' liability insurance); and (4) damages to persons or property (other than authorized repair to or replacement of equipment or other property used in the work).]

EXPLANATION OF EXHIBITS

1. FINANCIAL ELIGIBILITY:

Please accept Exhibit 1a, which is a letter from Tracy-Collins Bank and Trust Company of Salt Lake City, Utah which is the bank used by the Corporation. The letter indicates the bank's unwillingness to grant a loan for the money for exploration proposed.

Exhibit 1b is a letter from Walker Bank and Trust Company of Granger, Utah, which also denies a request made by Moriah Mining and Exploration Company for a loan in the amount of $160,000.00.

Exhibit 1c is a copy of a letter used by Moriah Mining and Exploration Company as an introduction letter, and letter of request. Said letter was presented to both banks mentioned above.

Both banks with very little information were unwilling to even consider a loan for the purpose of mining exploration due to its speculative nature.

Moriah Mining and Exploration Company has no affiliate, parent, or controlling company organization.

The Officers and Directors of the Corporation propose to furnish their share of the costs for exploration by way of cash expended, equipment loaned or leased to the corporation, and by expending their personal efforts.

2. APPLICANT'S RIGHTS IN LAND:

Moriah Mining and Exploration Company is the Lessee of six (6) mining claims from a Mr. and Mrs. Walter C. Card. Exhibit 2a is a copy of said Lease. Exhibits 2b through 2g are copies of their claims under lease and the legal description thereof.

Moriah Mining and Exploration Company is also the owner of some nineteen (19) additional claims in the area of the property under lease. Said claims and their legal descriptions are attached as Exhibits 2h through 2z.

Exhibit 2aa is a copy of the Lien and Subordination Agreement requested on the property and claims leased by Moriah Mining and Exploration Company.

3. PHYSICAL DESCRIPTION:

Exhibit 3a illustrates the location of the property that Moriah Mining and

Exploration Company proposes to explore. Notation is made of the approximate location of the property and claims under lease of the Corporation from Mr. and Mrs. Walter C. Card. Said property is noted as the Card claims. Further claims owned by Moriah Mining and Exploration Company are noted on the drawing as the Moriah claims. To the best knowledge of the officers and directors of the Corporation, there at present no mining or exploration operations being conducted on the land which is the subject of the application for this loan. There are no existing mine workings or production facilities.

The Corporation has no interest in any working operation on the above-described property.

There are, therefore, no supporting statements or settlement sheets or mine records with regard to the above property.

With regard to the known ore reserves, quantities, and grades, please refer to Exhibits 3b through 3f. Exhibits 3b, 3c, 3d, and 3e, are assays and analyses of ore samples taken either from the Moriah claims referred to in Exhibit 3a or the Card claims also referred to in Exhibit 3a. The most prevalent mineral available for exploration and possible mining is antimony. There is also a significant amount of silver on the property and it is thought there may be a good basis for further exploration with regard to silver. Exhibit 3f is a report made by a geologist with regard to all of the property and claims noted on Exhibit 3a. Exhibit 3g indicates a response by the National Lead Company to some ore samples that were mailed to them in the month of June, 1970. The approximate worth of the antimony on the property is indicated in their letter.

With regard to geologic features, geologic formations, and type of deposits on the property under question, please see Exhibit 3f, which is a geologists report on the property illustrated in Exhibit 3a.

With regard to samples and essays, please see again Exhibits 3b through 3e. The fact that a significant amount of antimony seems to be present gives rise to the belief by the officers of the Corporation that ore can be found on the property.

We are sending with this application at least two copies of all geologic and engineering reports, essay maps, and technologic information. We do not require their return.

4. ACCESSIBILITY OF PROPERTY:

Mr. Roy Cassity at 777 East 4500 South, Salt Lake City, Utah, telephone: 266-3128, or Mr. Gary Johnson at 3396 South 5th East, Salt Lake City, Utah, telephone: 466-9202 will be available to aid any OME Representatives who may wish to examine the property. The property under question is approximately 82 miles from the City of Delta, Utah. There is a paved road within a very few miles of the property and a pick-up truck is sufficient to travel the last few miles of the distance.

The nearest shipping point would be Delta, Utah, which is 82 miles away. There is a railroad in Delta.

5. EXPLORATION WORK:

With regard to the proposed exploration work at the footages, sizes of openings, location of geological feature such as veins, ore bearing beds, ect. please see Exhibit 3f which is a geologist's report wherein he indicates the most feasible way to attack the problem of exploration on this particular piece of property. It is the intention of the officers and directors of Moriah Mining and Exploration Company to follow his advice and proceed in that manner. I am also advised that before operations would begin, it would be necessary to have a geologist's drilling program and a geologist's mining program which would set out specifically the plan of attack. It is at this time economically impossible for the Officers and Directors of the Corporation to finance such geologists work.

The only possible access road that may have to be built would be a road connecting the existing road shown on Exhibit 3a and running towards the claims for a distance of approximately 2 miles.

If an OME Contract is executed, it is anticipated that mining exploration work could begin immediately. It is felt by the Officers and Directors of the Corporation that between 10 and 15 feet a day could be gained.

6. EXPERIENCE:

Moriah Mining and Exploration Company is a newly formed Corporation having been incorporated on the 20th day of July, 1970. Each of the Officers, Directors, and Shareholders has had experience in the field of mining. Mr. Gary Johnson, who is president of the Corporation is a mason by trade, but has been involved in mining exploration for several years.

Mr. Stanley Hofheins is employed in the construction industry and has also had background experience in mining and exploration. Mr. Roy Cassity is a qualified heavy-equipment operator and has been intermittently involved in mining operations for several years. Mr. Walter C. Card with whom a Lease has been executed has been a miner personally for over 40 years.

7. ESTIMATE OF COSTS:

The most difficult part of this application is to try to estimate the costs of the exploration. It is difficult to tie down the actual cost of exploration since the result of early exploration will be a basis for planning future exploration. We are hoping that the representatives from the OME Office will be of some assistance to us in making an accurate estimation of costs.

It appears from the geologist's report which is Exhibit 3f, that it would be necessary to do some drilling, in which case an independent contractor would be engaged. It is estimated that it would cost $10,000.00 to $15,000.00 for the initial core drilling. It will also be necessary to rent or lease some bulldozing equipment. A D-6 cat can be rented for between $18.00 and $20.00 per hour. The greatest expense in the operation will, of course, be labor. Since the Officers and Directors of the Corporation are highly experienced in the field of mining and contracting and since they will also be supervising employees of the proposed exploration work, the largest percentage of the labor will be by these individuals.

It is estimated that it would cost between $3,000.00 and $4,000.00 for a qualified geologist to set up a drilling and mining program on the property.

The Officers and Directors in the Corporation own as individuals much of the equipment that will be necessary to perform mining and exploration operations. It is thought that much of this equipment will be leased to the Corporation at the time the company becomes operational in the field of exploration. Equipment presently owned by the Officers and Directors include a D-6 Caterpillar and a truck. It is projected that the Corporation will have to buy the following items: a compressor at an approximate cost of $5,000.00, a jack hammer at approximate cost of $250.00, a jack leg at an approximate cost of $150.00, and a slusher, which will cost around $1500.00 to $1700.00.

No rehabilitation or repairs are anticipated at this time.

New buildings, fixtures, and installations will be kept to a minimum. Only the actual structures necessary in the mining exploration will constructed.

With regard to miscellaneous expenses, repairs of equipment are estimated at 30% of the cost of the actual piece of equipment per year. It is anticipated that the Corporation will be responsible for and pay such costs as employer's liability insurance, payroll taxes, interest and other taxes, and other overhead expenses.

It is hoped that the Office of Minerals Exploration can be of service to Moriah Mining and Exploration Company in determining and estimating some of the actual costs to be incurred in mining exploration. The Officers and Directors of Moriah Mining and Exploration Company and this office which serves as general counsel for the Corporation stand ready to supply any further facts, details, and to answer any further requests of the Office of Minerals Exploration.

ROMNEY & NELSON

Grant S. Kesler

GRANT S. KESLER

EXHIBIT 1a

TRACY COLLINS BANK AND TRUST

T. E. Steele, Assistant Vice-President
Manager — County Office

November 12, 1970

Moriah Mining Corporation
777 East 4500 South
Salt Lake City, Utah 84107

Gentlemen:

In reference to your application for a loan in the amount of $160,000.00 for the purpose of exploration of mining property, we are sorry that we will have to decline your request for the reason that we cannot make loans for the purpose of a new venture.

Very truly yours,

T. E. Steele
Assistant Vice President and Manager

TES/aj

EXHIBIT 1b

Walker Bank & Trust Company

November 12, 1970

To whom it may concern,

Moriah Mining Exploration, represented by Mr. Gary Johnson (president) and Mr. Roy Cassity (secretary-treasurer) has applied for a loan at Walker Bank & Trust Co., Granger office, in the amount of $160,000.00.

At the present time, due to the shortage of funds, and the length of time involved, we would not be able to grant the loan.

Sincerely yours,

Wayne Gorringe
Loan Manager

WG/ky

GRANGER OFFICE / 2797 WEST 3500 SOUTH / SALT LAKE CITY, UTAH 84119 / TELEPHONE (801) 350-7246

EXHIBIT 1c

November 3, 1970

Dear Sirs:

This letter is an introduction of Moriah Mining and Exploration Co. and a resume of its plans and expectations.

Moriah was incorporated on 20th day of July, 1970, for the purposes of exploring and mining several properties which we have at our disposal.

The property which we are now concerned and working with is one which has known qualities of silver and antimony sulfide ores.

The corporation has ninteen (19) valid claims on this property and a lease to another six (6) claims. We have done considerable amount of surface exploration work on this property and as of this date we have never had an assay which did not show encouraging signs of a large deposit of valuable ore.

Moriah has employed the services of a local geologist, Clair Rogers. He made a field trip to the property to see if he could determine any commercial value to it. Enclosed is a copy of his report, which as you can see is most encouraging. However we have reached a point where we are going to need considerable sums of money to carry out the program outlined by him. As was explained by the geologist we have a very large piece of property to explore and a very probable large deposit of ore.

To determine the extent of the ore body we are going to have to do some core drilling and some tunneling. The approximate cost of core drilling is $10.00 per foot and we expect to drill 2,000 feet at different places and depths. The tunneling will cost approximately $40.00 per foot and we will need 3500 feet of tunnel to cross cut all of the view structures on this property.

Moriah Mining and Exploration Co. is made up of eight (8) members.

The oldest member of our corporation is a man from Partoun, Utah, that has been a miner for most of his life. He has had experience in all types of mining.

Another of our group is an attorney, whose job it is to advise us and protect our interests.

Two other members are in the trucking and earth moving business and have had experience in mining operations.

Another member has been in mining for several years and has had much experience with blasting and drilling.

The other three members have been in the building construction business and have had limited experience with mining.

The corporation has at its disposal the use of a 977 catipillar, a link belt back hoe, a compressor, a jack hammer, a 25 K. W. generator and four diesel ten wheel dump trucks.

To sum up we would like to say that this corporation not only has the talent, and the initiative but also the capable and willing workers to complete this job. //

Sincerely,

MORIAH MINING AND EXPLORATION CO.

Gary K. Johnson President

GKJ/ds

Enclosure

EXHIBIT 2a

MINING LEASE

This Agreement made and entered into this 1st day of September, 1970, by and between WALTER C. CARD, also known as W. C. CARD, and VIOLA S. CARD, his wife, of Trout Creek, Juab County, State of Utah, and MORIAH MINING AND EXPLORATION COMPANY, a Utah Corporation, as to certain mining claims known as the Yerba claims. WALTER C. CARD and VIOLA S. CARD are hereinafter referred to as the LESSORS. MORIAH MINING AND EXPLORATION COMPANY, is hereinafter referred to as the LESSEE.

WITNESSETH:

For and in consideration of the premises and the covenants and agreements of the respective parties hereto, herein set forth, it is mutually covenanted and agreed by and between the parties hereto as follows:

I. Definitions.

It is hereby agreed that certain words and phrases used throughout this Agreement shall be designed and construed as follows:

A. "Mining Claims", as used herein means the hereinafter described unpatented mining claims, known as the Yerba Claims #5, #1, #4, #12, #15, and #16. Said mining claims are more particularly described in the Certificates of Location thereof, which appear on record in the office of the County Recorder of Millard County, Utah, under the claim names, and in the books and at the pages set forth below as follows:

Yerba #5 at entry #20875, recorded Book 78, Page 73.

Yerba #1 at entry #20871, recorded Book 78, Page 69.

Yerba #4 at entry #20874, recorded Book 78, Page 72.

Yerba #12	43	- 79	413
Yerba #15	46	- 79	416
Yerba #16	47	- 79	417

B. "Mining Operations", as used herein includes any and every type of operation upon said mining claims, whereby materials are extracted, or taken, or mined therefrom, whether by mining, or milling, or by any other method or means of any nature kind or type.

C. "Production", as used herein, means the mining and reduction of production or products into a marketable form or condition, and if any product is mined in such condition that it can be marketed without further beneficiation, and is so marketed without further beneficiation, such shall be deemed to be production.

D. "Products", as used herein means, but is not limited to, any and all quick-silver, tungstun, gold, minerals, metals, values, sands, gravels, rare earths, rare metals, ores, monazite, zircon, ilmenite, garnet, magnetite, chrome, ores, cinnabar, aggregates, antimony, and any and all other materials of every kind and nature removed for purposes of sale by the Lessee from, on, in or under the mining claims.

E. "Processing", as used herein, means but is not limited to, mining, milling, collecting, saving, separating, sizing, ~~jiggling~~ Jigging, reducing, smelting, or otherwise beneficiating any products to such extent as may be necessary to prepare the same in final condition for marketing.

F. "Net Mill or Smelter Returns", as used herein and upon which production royalties are to be paid by the Lessee, means the gross amount of money, in whatever form received, including any and all bonuses, premiums and rewards, directly or indirectly received from the sale by the Lessee of any products removed by the said Lessee from the mining claims, or any part thereof; however, smelting charges, sampling charges, and transportation charges will be first deducted therefrom.

2. Grant of Lease.

The Lessors, for and in consideration of the royalties, covenants, conditions, and agreements, hereinafter reserved and set forth and by the Lessee to be kept and performed, have leased, let and demised, and by these presents do hereby lease, let, and demise, unto the said Lessee, his heirs, and assigns, all of the right title and interest they do have in the mining claims described above and the appurtenances for the purpose of exploring, sampling, mining, processing and any uses incidental thereto, including the right to use, sell or develope water and water rights on, or derived from the said described mining claims for any purpose.

3. Term:

This agreement shall take effect on the date hereinabove written and shall, unless earlier terminated as provided herein, continue to full force and effect

subject to the terms and conditions herein contained for a period of five (5) years to August 29, 1975, at midnight. The Lease may be extended at the option of the Lessee, provided that all conditions of the Lease herein contained has been fulfilled during the first five (5) years of the Lease. Notice to Extend will be given to the Lessors thirty (30) days prior to the end of the five (5) year term.

4. Conduct of Mining Operations.

Lessee shall enter upon said property forthwith, and, commencing on the effective date of this Agreement, shall begin working on said premises and shall work same in proper, skillful, and miner like fashion and in a manner necessary to good and economical mining so as to take out the greatest amount of ore possible with due regard to safety and the preservation and the development of said property as a workable and productive mine. At the end of each quarter, the work done during that period shall average at lease twenty-five (25) man shifts per month.

5. Non-responsibility; Indemnity.

Lessee shall immediately record in the office of the County Recorder of Millard County, Utah, a proper Notice relieving the Lessors from any and all liability or responsibility for mining operations on the said mining claims, for materials furnished in connection therewith, and/or for any injuries to persons, or damages to property, occurring or committed on said property, or as a result of the mining operations conducted thereon by the said Lessee, his agents, contractors, employees, or assigns.

Lessee covenants to indemnify and hold Lessors harmless against all losses, damages, liens, claims, costs, attorney fees, and expenses, and liability therefore, incurred by Lessors arising as a result of the mining operations on the Lessee or his occupancy of the mining claims.

6. Compliance With Labor Laws.

Lessee shall properly pay all wages when due for work done, and shall comply with all laws, both Federal and State, pertaining to mining and milling operations, including but not limited to the carrying and maintaining of Workmen's Compensation Insurance for all employees involved in the mining operation or in any other part of the business. The Lessee further agrees to comply with any laws

or requirements regarding Workmen's Compensation and further agrees to submit to the Lessors reports and evidence that such insurance is being carried.

7. Warranty Of Ownership.

Lessors represent to the Lessee that they are the owners of the mining claims subject only to the permanent interest of the United State of America; that the same has been validly located and are in good standing under the applicable mining laws of the State of Utah, and under the United States pertaining to unpatented mining claims; that proof of the discovery and assessment work had been included in the offices of the County Recorder, in the County in which said claims are situated; that there are no present outstanding preferential rights of purchase with respect to said mining claims granted by the Lessors to others; that all taxes, if any, which may be applicable have been paid; that the said mining claims are not in any manner encumbered as a result of any conduct or activity to the Lessors; that they have no knowledge, and have received no notice of any asserted ownership in conflict with the locations of the said mining claims, with the exception that there may be overlapping exterior boundaries for the purpose of precluding of the existance of claim fractions; that they have full and complete authority to execute this Agreement and grant the rights herein conferred.

8. Possession; Inspection.

During the term of this Agreement and so long as Lessee performs all of the terms and conditions required herein, Lessee shall have the right to exclusive possession of the said mining claims and appurtenances, subject however, to the permission hereby granted to the Lessors, their agents, or representatives, to have access to said mining claims at any and all reasonable times for the purpose of inspecting or examining the same, such entry and inspection to be made and conducted at the full risk of the Lessors.

9. Royalties; Place of Payment.

Lessee shall pay the Lessors a royalty of Ten percent (10%) of the Net Mill or Smelter Returns on all products mined, milled, or extracted from said property.

All payments required to be made hereunder shall be paid to the Lessors at the address set forth above and unless and until Lessors shall give written notice

of a change of address.

10. Records Of Production.

It is understood and agreed between the parties hereto that copies of original settlement invoices on all products processed and sold from said mining claims shall be filed monthly with the Lessors by the Lessee on or before the 15th day of each month relating to the processed products from the said mining claims for the preceeding calendar month accompanied in each case by a check in payment of the production royalties accrued as the result of said production.

11. Force Majeure.

Neither of the parties hereto shall be liable to the other for failure to perform the obligations required to be performed hereunder for such period of time as failure of performance is caused by strikes, acts of God, or national war, emergency, or government restrictions. Their provision shall not, however, relieve the Lessee of his obligation to make payments as required hereunder.

12. Assessment Work.

Lessee shall perform all annual assessment work required by law in order to hold the mining claims for each assessment year, as defined by statute, during the entire term of this Lease or any extensions thereof.

13. Assignment; Sub-Lease.

The Lessee shall not have the right to assign or sub-lease unless express permission is received from the Lessors in writing.

14. Improvements.

At the termination of this Lease by lapse of time, forfeiture, or otherwise the Lessee agrees to deliver up to said Lessors the said mining claims in as good a condition as when received, allowing for the mining and development thereon by the Lessee. In the event of termination or abandonment or cancellation of the interest of the Lessee herein, as hereinafter set forth, it is understood and agreed that all improvements, including rail and pipe in place, timber, electric lines, and general improvements, made in or about the said property by the Lessee and affixed to the realty and constituting a part thereof, together with operational maps, assays and reports, shall remain the property of the Lessors; but all property of a personal

nature including machinery, tools, or equipment subject to removal without damage to the real property or improvements, may be removed therefrom by the Lessee within ninty (90) days from the date of such abandonment, cancellation, or termination, failing which the same shall revert to the Lessors. Any and all water rights, applications, or certificates of appropriation, which are acquired by the Lessee in connection with the mining operations contemplated herein shall be expressly subject to this provision.

15. Termination.

In the event that the Lessee shall fail to make any payments as herein provided or shall fail to perform each and every covenant, term, and condition as herein provided, the Lessors may after ninety (90) days notice in writing to Lessee within which to cure said default or violation and provided said default or violation has not been corrected during said ninety (90) day period, declare said Lease forfeited, cancelled, and terminated, and enter and repossess all of the property herein leased.

16. Taxes.

All general and ad valorem tax levied or assessed against the mining claims, appurtenances or improvements, shall be pro-rated between the Lessor and Lessee as of the date of execution of this Agreement; thereafter during the entire term hereof, unless the interest of the Lessee shall have terminated, forfeited, or abandoned, the responsibility of such ad valorem taxes shall rest fully with the Lessee.

Responsibility for the tax imposed by the Utah Code Ann. Sec. 59-5-57 (1953), known as the net annual proceeds tax, including any amendments or revisions thereof, shall be born by the parties hereto in the same proportion as production royalties are distributed. Depletion allowances shall be claimed or allowable in the same proportion.

The Lessee agrees to be responsible and liable for the required taxpayers statement for metalliferous mines and file such required statement with the Utah State Tax Commission on or before February 10th of each year as required by the Utah Code Ann. Section 59-5-60 (1953).

The Lessee agrees to be responsible and liable for the accupational tax required by the Utah Code Ann. Section 59-5-66 et seq. (1953).

The Lessee agrees to be responsible and liable for all property taxes accruing and due on the mining property the subject of this Lease as required by Utah Code Ann. Section 59-5-3 (1953) and all other property taxes that may be required by law.

Any other taxes which may be enacted during the term hereof, excepting personal income taxes shall be born fully by the Lessee.

17. Non-Partnership.

This Agreement shall not constitute or be construed to constitute a partnership, mining partnership, joint venture, or joint operation. The full control and determination as to manner, extent, and character of mining operations, subject only to the restrictions of paragraph four (4) above shall be determined by the Lessee without interference from the Lessors.

18. Bankruptcy, Insolvency.

It is agreed that the filing of a Petition of Bankruptcy by the Lessee or the adjudication that the Lessee is bankrupt, or an assignment for the benefit of creditors, or the levy of an execution against the interest of Lessee in said mining claims to enforce or satisfy any judgment against Lessee not stayed within thirty (30) days by an appeal bond shall permit the Lessors to cancel this Agreement, and Lessees shall forfeit all right to possession of the mining claims.

19. Time of Essence; Inurenent.

Time is of the essence of this Agreement, andthe same shall be binding upon and inure to the benefit of all of the heirs, administrators, executors, successors, and assigns of the parties hereto.

20. Notice.

Any notice required or permitted to be given hereunder shall be deemed properly given upon delivering the same personally to the party to be notified or upon mailing the notice by registered or certified mail, return receipt requested, postage prepaid, to the party to be notified, at the address hereinabove set forth, or such other address as the party to be notified may have designated prior thereto by written notice to the other. Where the United States mail is utilized to effect service of

notice, the date of mailing, plus forty-eight (48) hours, shall constitute the date of delivery.

21. Interpretations; Construction.

The paragraph captions or hearings in this Agreement are inserted for convenience only and shall not be construed as a part of this Agreement, or used in its interpretation. Such captions in no way define, limit, or describe the scope or intent of this mining lease and are for reference only.

This Agreement shall be governed by the laws of the State of Utah, and by the laws of the United States of America applicable to the location and possession of, title to, of the said mining claims.

IN WITNESS WHEREOF, the parties hereto have executed this Agreement on the day and year first above written.

LESSORS:

W. C. Card
WALTER C. CARD, also known as
W. C. CARD

Mrs. Viola S. Card
VIOLA S. CARD, his wife

LESSEE:

MORIAH MINING AND EXPLORATION COMPANY

By _____
PRESIDENT

_____
SECRETARY

STATE OF UTAH)
) ss.
COUNTY OF Salt Lake County)

On this 1st day of September, 1970, personally appeared before me a Notary Public, Walter C. Card, also known as W. C. Card, who acknowledged that he executed the foregoing Mining Lease.

_____
Notary Public
Residing in:

My Commission Expires:
July 23, 1971

STATE OF UTAH)
) ss.
COUNTY OF Salt Lake)

On this 2nd day of September, 1970, personally appeared before me, a Notary Public, Viola S. Card who acknowledged that she executed the foregoing Mining Lease.

NOTARY PUBLIC
Residing In:

My Commission Expires:
July 23, 1971

STATE OF UTAH)
) ss.
COUNTY OF Salt Lake)

On this 5th day of September, 1970, personally appeared before me, a Notary Public, Gary K. Johnson, the President of Moriah Mining and Exploration Company who acknowledged that he executed the foregoing Mining Lease.

NOTARY PUBLIC
Residing In:

My Commission Expires:
July 23, 1971

STATE OF UTAH)
) ss.
COUNTY OF Salt Lake)

On this 5th day of September, 1970, personally appeared before me a Notary Public, Roy L. Cassity, the Secretary of Moriah Mining and Exploration Company who acknowledged that he executed the foregoing Mining Lease.

NOTARY PUBLIC
Residing In:

My Commission Expires:
July 23, 1971

EXHIBIT 2b

NOTICE OF LOCATION

NOTICE IS HEREBY GIVEN, that the undersigned located and now claim Fifteen Hundred (1500) feet in length along this vein or lode containing valuable minerals, together with Three Hundred (300) feet in width on each side of the middle of said vein at the surface, and all veins, lodes, mineral and surface ground within the lines of this claim, the general course of said vein or lode running 750 750 feet Westerly Northerly and 750 750 feet Easterly Southerly from the discovery monument on which this claim is posted. This claim is in the Unnamed Mining District, Millard County, State of Utah situated About 2 miles north of Highway 6, and about 2 miles East of the Eskdale, (Utah) Junction Road on Highway 6.

and is marked on the ground as follows:

Beginning 750 750 feet Westerly South of the discovery monument, at the West South end center monument, and running thence Northerly West 300 feet to Northwest N.W. corner monument No. 1; thence Easterly North 1500 feet to Northeast N.W. corner monument No. 2; thence Southerly 300 feet and parallel to the West South end line to the East North end center monument; thence Southerly East 300 feet and parallel to said end line to Southeast corner monument No. 3; thence Westerly South 1500 feet to Southwest corner monument No. 4; thence Northerly West 300 feet to place of beginning; including all dips, spurs, angles and variations

This Claim joins Claim # 1 on the North side.

The above described mining claim is named

Yerbua # 5.

Located this 1st day of May, 1970.

Note

*The small type on blank lines is merely a guide for the locator and is no part of this notice.

†DIAGRAM OF CLAIM—The location (discovery point) and corner monuments should be designated on the accompanying diagram to make the Record of claim more perfect.

A mining claim must not exceed 1500 feet in length along the vein or lode, by 600 feet in width, 300 feet on each side of center of vein at surface.

No location of a mining claim can be made until the discovery of the vein or lode within the limits of the ground claimed.

The claim must be distinctly marked on the ground, so its boundaries can be readily traced.

A severe penalty is provided by law for removing or defacing the stakes or monuments of a mining claim.

Claims located on Sunday or holidays are legal.

All valuable mineral deposits in lands of the Government are locatable by citizens of the United States only, and those who have declared their intentions to become such.

This location notice must be posted on the discovery monument and a copy of this notice must be filed for record with the County Recorder of the county in which the claim is located within thirty days after the date of posting.

† DIAGRAM OF CLAIM.

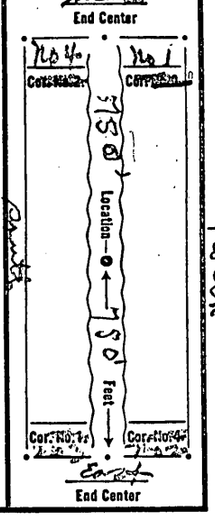

NAMES OF LOCATORS

W. C. Card

NO. 20325
RECORDED AT REQUEST OF:
W. C. Card
DATE May 4, 1970 TIME 8:38 a.m.
BOOK 78 OF REC. PAGE 73 FEE $2.00
Eva Whitehead
RECORDER OF MILLARD COUNTY, UTAH
By ..... Deputy

BLANK NO. 23— © GEM PRINTING — Salt Lake City, Utah — HU 4-6021

EXHIBIT 2c

NOTICE OF LOCATION

NOTICE IS HEREBY GIVEN, that the undersigned located and now claim Fifteen Hundred (1500) feet in length along this vein or lode containing valuable minerals, together with Three Hundred (300) feet in width on each side of the middle of said vein at the surface, and all veins, lodes, mineral and surface ground within the lines of this claim, the general course of said vein or lode running 750 feet Westerly and 750 feet Easterly from the discovery monument on which this claim is posted. This claim is in the Unnamed Mining District, Millard County, State of Utah situated About 2 miles north of Highway 6, and about 2 miles east of Eskdale (Utah) Junction Road on Highway 6.

and is marked on the ground as follows:

Beginning 750 feet Westerly of the discovery monument, at the West end center monument, and running thence Northerly 300 feet to Northwest corner monument No. 1; thence Easterly 1500 feet to Northeast corner monument No. 2; thence Southerly 300 feet and parallel to the West end line to the East end center monument; thence Southerly 300 feet and parallel to said end line to Southeast corner monument No. 3; thence Westerly 1500 feet to Southwest corner monument No. 4; thence Northerly 300 feet to place of beginning; including all dips, spurs, angles and variations

This Claim joins # 4 on the North side , joins Claim # 2 on the East end, Joins Claim # 5 on the South side, and joins Claim # 3 on the West end.

The above described mining claim is named

Yerbua # 1

Located this 1st day of May, 1970.

Note

*The small type on blank lines is merely a guide for the locator and is no part of this notice.

†DIAGRAM OF CLAIM—The location (discovery point) and corner monuments should be designated on the accompanying diagram to make the Record of claim more perfect.

A mining claim must not exceed 1500 feet in length along the vein or lode, by 600 feet in width, 300 feet on each side of center of vein at surface.

No location of a mining claim can be made until the discovery of the vein or lode within the limits of the ground claimed.

The claim must be distinctly marked on the ground, so its boundaries can be readily traced.

A severe penalty is provided by law for removing or defacing the stakes or monuments of a mining claim.

Claims located on Sunday or holidays are legal.

All valuable mineral deposits in lands of the Government are locatable by citizens of the United States only, and those who have declared their intentions to become such.

This location notice must be posted on the discovery monument and a copy of this notice must be filed for record with the County Recorder of the county in which the claim is located within thirty days after the date of posting.

† DIAGRAM OF CLAIM.

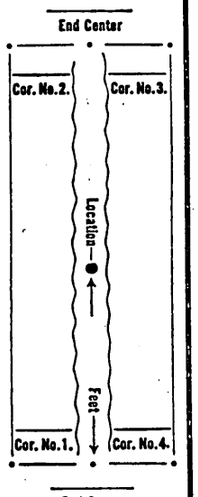

NAMES OF LOCATORS

W. C. Card

NO. 20871

RECORDED AT REQUEST OF:

W. C. Card

DATE May 4, 1970 TIME 8:30 a.m.

BOOK 78 OF REC. PAGE 69 FEE $2.00

Eva Whitaker

RECORDER OF MILLARD COUNTY, UTAH

By ..... Deputy

BLANK NO. 23— © GEM PRINTING — Salt Lake City, Utah — HU 4-6021

EXHIBIT 2d

NOTICE OF LOCATION

NOTICE IS HEREBY GIVEN, that the undersigned located and now claim Fifteen Hundred (1500) feet in length along this vein or lode containing valuable minerals, together with Three Hundred (300) feet in width on each side of the middle of said vein at the surface, and all veins, lodes, mineral and surface ground within the lines of this claim, the general course of said vein or lode running 750 feet Westerly and 750 feet Easterly from the discovery monument on which this claim is posted. This claim is in the Unnamed Mining District, Millard County, State of Utah situated About 2 miles north of Highway 6, and about 2 miles East of the Eskdale (Utah) Junction Road on Highway 6.

and is marked on the ground as follows:

Beginning 750 feet Westerly of the discovery monument, at the West end center monument, and running thence Northerly 300 feet to Northwest corner monument No. 1; thence Easterly 1500 feet to Northeast corner monument No. 2; thence Southerly 300 feet and parallel to the West end line to the East end center monument; thence Southerly 300 feet and parallel to said end line to Southeast corner monument No. 3; thence Westerly 1500 feet to Southwest corner monument No. 4; thence Northerly 300 feet to place of beginning; including all dips, spurs, angles and variations

This Claim joins # 1 on the South side.

The above described mining claim is named

Yerbua # 4.

Located this 1st day of May, 1970.

Note

*The small type on blank lines is merely a guide for the locator and is no part of this notice.

†DIAGRAM OF CLAIM—The location (discovery point) and corner monuments should be designated on the accompanying diagram to make the Record of claim more perfect.

A mining claim must not exceed 1500 feet in length along the vein or lode, by 600 feet in width, 300 feet on each side of center of vein at surface.

No location of a mining claim can be made until the discovery of the vein or lode within the limits of the ground claimed.

The claim must be distinctly marked on the ground, so its boundaries can be readily traced.

A severe penalty is provided by law for removing or defacing the stakes or monuments of a mining claim.

Claims located on Sunday or holidays are legal.

All valuable mineral deposits in lands of the Government are locatable by citizens of the United States only, and those who have declared their intentions to become such.

This location notice must be posted on the discovery monument and a copy of this notice must be filed for record with the County Recorder of the county in which the claim is located within thirty days after the date of posting.

† DIAGRAM OF CLAIM.

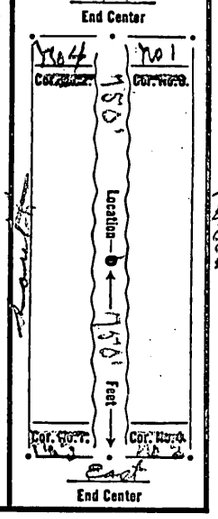

NAMES OF LOCATORS

W. C. Card

NO. 20874

RECORDED AT REQUEST OF: W. C. Card

DATE May 4 1970 TIME 8:36 a.m.

BOOK 78 OF REC. PAGE 72 FEE $2.00

Eva Whitaker

RECORDER OF MILLARD COUNTY, UTAH

By ..... Deputy

BLANK NO. 23— © GEM PRINTING — Salt Lake City, Utah — HU 4-6021

EXHIBIT 2e

NOTICE OF LOCATION

NOTICE IS HEREBY GIVEN, that the undersigned located and now claim Fifteen Hundred (1500) feet in length along this vein or lode containing valuable minerals, together with Three Hundred (300) feet in width on each side of the middle of said vein at the surface, and all veins, lodes, mineral and surface ground within the lines of this claim, the general course of said vein or lode running 750 feet Westerly and 750 feet Easterly from the discovery monument on which this claim is posted. This claim is in the Unnamed Mining District, Millard County, State of Utah situated About 2 miles north of Highway 6, and about 2 miles east of the Eskdale (Utah) Junction Road on Highway 6.

and is marked on the ground as follows:

Beginning 750 feet Westerly of the discovery monument, at the West end center monument, and running thence Northerly 300 feet to Northwest corner monument No. 1; thence Easterly 1500 feet to Northeast corner monument No. 2; thence Southerly 300 feet and parallel to the West end line to the East end center monument; thence Southerly 300 feet and parallel to said end line to Southeast corner monument No. 3; thence Westerly 1500 feet to Southwest corner monument No. 4; thence Northerly 300 feet to place of beginning; including all dips, spurs, angles and variations

This Claim joins Claim # 11 on the West end, Claim # 13 on the East end, Claim # 4 on the South side, and Claim # 15 on the North side.

The above described mining claim is named Yerbua # 12

Located this 26th day of August, 19 70.

Note

*The small type on blank lines is merely a guide for the locator and is no part of this notice.

†DIAGRAM OF CLAIM—The location (discovery point) and corner monuments should be designated on the accompanying diagram to make the Record of claim more perfect.

A mining claim must not exceed 1500 feet in length along the vein or lode, by 600 feet in width, 300 feet on each side of center of vein at surface.

No location of a mining claim can be made until the discovery of the vein or lode within the limits of the ground claimed.

The claim must be distinctly marked on the ground, so its boundaries can be readily traced.

A severe penalty is provided by law for removing or defacing the stakes or monuments of a mining claim.

Claims located on Sunday or holidays are legal.

All valuable mineral deposits in lands of the Government are locatable by citizens of the United States only, and those who have declared their intentions to become such.

This location notice must be posted on the discovery monument and a copy of this notice must be filed for record with the County Recorder of the county in which the claim is located within thirty days after the date of posting.

† DIAGRAM OF CLAIM.

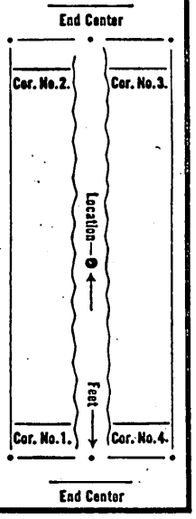

NAMES OF LOCATORS

W. C. Card

NO. 43
RECORDED AT REQUEST OF:
W. C. Card
DATE Sept 8, 1970 TIME 8:32 A.M.
BOOK 79 OF REC. PAGE 413 FEE $2.00
LaVoy Martin
RECORDER OF MILLARD COUNTY, UTAH
By Lorraine Staples, Deputy

BLANK NO. 23— © GEM PRINTING — Salt Lake City, Utah — HU 4-6021

EXHIBIT 2f

NOTICE OF LOCATION

NOTICE IS HEREBY GIVEN, that the undersigned located and now claim Fifteen Hundred (1500) feet in length along this vein or lode containing valuable minerals, together with Three Hundred (300) feet in width on each side of the middle of said vein at the surface, and all veins, lodes, mineral and surface ground within the lines of this claim, the general course of said vein or lode running 750 feet Westerly and 750 feet Easterly from the discovery monument on which this claim is posted. This claim is in the Unnamed Mining District, Millard County, State of Utah situated About 2 miles north of Highway 6, and about 2 miles east of the Eskdale (Utah) Junction Road on Highway 6.

and is marked on the ground as follows:

Beginning 750 feet Westerly of the discovery monument, at the West end center monument, and running thence Northerly 300 feet to Northwest corner monument No. 1; thence Easterly 1500 feet to Northeast corner monument No. 2; thence Southerly 300 feet and parallel to the West end line to the East end center monument; thence Southerly 300 feet and parallel to said end line to Southeast corner monument No. 3; thence Westerly 1500 feet to Southwest corner monument No. 4; thence Northerly 300 feet to place of beginning; including all dips, spurs, angles and variations

This Claim is joined on the East end to Claim # 14, on the North side it joins Claim # 16, and on the South side it joins Claim # 12.

The above described mining claim is named

Yerbua # 15.

Located this 26th day of August, 19 70.

Note

*The small type on blank lines is merely a guide for the locator and is no part of this notice.

†DIAGRAM OF CLAIM—The location (discovery point) and corner monuments should be designated on the accompanying diagram to make the Record of claim more perfect.

A mining claim must not exceed 1500 feet in length along the vein or lode, by 600 feet in width, 300 feet on each side of center of vein at surface.

No location of a mining claim can be made until the discovery of the vein or lode within the limits of the ground claimed.

The claim must be distinctly marked on the ground, so its boundaries can be readily traced.

A severe penalty is provided by law for removing or defacing the stakes or monuments of a mining claim.

Claims located on Sunday or holidays are legal.

All valuable mineral deposits in lands of the Government are locatable by citizens of the United States only, and those who have declared their intentions to become such.

This location notice must be posted on the discovery monument and a copy of this notice must be filed for record with the County Recorder of the county in which the claim is located within thirty days after the date of posting.

† DIAGRAM OF CLAIM.

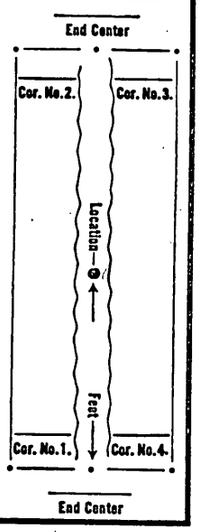

NAMES OF LOCATORS

W. C. Card

NO. 46

RECORDED AT REQUEST OF:

W. C. Card

DATE Sept. 8, 1970 TIME 8:35 A.M.

BOOK 29 OF REC. PAGE 416 FEE $2.00

LaVoy Martin

RECORDER OF MILLARD COUNTY, UTAH

By Francine Staples, Deputy

BLANK NO. 23— © GEM PRINTING — Salt Lake City, Utah — HU 4-6021

EXHIBIT 2g

NOTICE OF LOCATION

NOTICE IS HEREBY GIVEN, that the undersigned located and now claim Fifteen Hundred (1500) feet in length along this vein or lode containing valuable minerals, together with Three Hundred (300) feet in width on each side of the middle of said vein at the surface, and all veins, lodes, mineral and surface ground within the lines of this claim, the general course of said vein or lode running 750 feet Westerly and 750 feet Easterly from the discovery monument on which this claim is posted. This claim is in the Unnamed Mining District, Millard County, State of Utah. situated About 2 miles north of Highway 6, and about 2 miles east of the Eskdale (Utah) Junction Road on Highway 6.

and is marked on the ground as follows:

Beginning 750 feet Westerly of the discovery monument, at the West end center monument, and running thence Northerly 300 feet to Northwest corner monument No. 1; thence Easterly 1500 feet to Northeast corner monument No. 2; thence Southerly 300 feet and parallel to the West end line to the East end center monument; thence Southerly 300 feet and parallel to said end line to Southeast corner monument No. 3; thence Westerly 1500 feet to Southwest corner monument No. 4; thence Northerly 300 feet to place of beginning; including all dips, spurs, angles and variations

This Claim is joined on the East end to Claim # 17, and on the South side it joins Claim # 15.

The above described mining claim is named

Yerbua # 16

Located this 26th day of August, 1970.

Note

*The small type on blank lines is merely a guide for the locator and is no part of this notice.

†DIAGRAM OF CLAIM—The location (discovery point) and corner monuments should be designated on the accompanying diagram to make the Record of claim more perfect.

A mining claim must not exceed 1500 feet in length along the vein or lode, by 600 feet in width, 300 feet on each side of center of vein at surface.

No location of a mining claim can be made until the discovery of the vein or lode within the limits of the ground claimed.

The claim must be distinctly marked on the ground, so its boundaries can be readily traced.

A severe penalty is provided by law for removing or defacing the stakes or monuments of a mining claim.

Claims located on Sunday or holidays are legal.

All valuable mineral deposits in lands of the Government are locatable by citizens of the United States only, and those who have declared their intentions to become such.

This location notice must be posted on the discovery monument and a copy of this notice must be filed for record with the County Recorder of the county in which the claim is located within thirty days after the date of posting.

† DIAGRAM OF CLAIM.

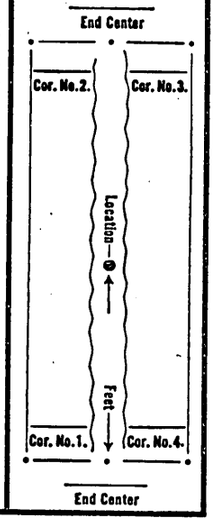

NAMES OF LOCATORS

W. C. Card

NO. 417
RECORDED AT REQUEST OF:
W. C. Card
DATE Sept 8, 1970 TIME 8:40
BOOK 79 OF REC. PAGE 417 FEE $2.00
LaVoy Martin
RECORDER OF MILLARD COUNTY, UTAH
By Lorraine Staples, Deputy

BLANK NO. 23— © GEM PRINTING — Salt Lake City, Utah — HU 4-6021

EXHIBIT 2h

NOTICE OF LOCATION

NOTICE IS HEREBY GIVEN, that the undersigned located and now claim Fifteen Hundred (1500) feet in length along this vein or lode containing valuable minerals, together with Three Hundred (300) feet in width on each side of the middle of said vein at the surface, and all veins, lodes, mineral and surface ground within the lines of this claim, the general course of said vein or lode running 750 feet ~~Westerly~~ NORTHERLY and 750 feet Easterly SOUTHERLY from the discovery monument on which this claim is posted. This claim is in the unknown Mining District, ~~Millard~~ County, State of Utah situated ~~Adjoining Moriah #6 on Southerly~~ boundary and Moriah #8 on Easterly end boundary.

and is marked on the ground as follows:

Beginning 750 feet Westerly of the discovery monument, at the ~~West~~ SOUTH end center monument, and running thence Northerly 300 feet to Northwest corner monument No. 1; thence Easterly 1500 feet to Northeast corner monument No. 2; thence Easterly 300 feet and parallel to the West SOUTH end line to the East NORTH end center monument; thence Southerly 300 feet and parallel to said end line to Southeast corner monument No. 3; thence Westerly 1500 feet to Southwest corner monument No. 4; thence Northerly 300 feet to place of beginning; including all dips, spurs, angles and variations

CONGER RANGE

The above described mining claim is named

Moriah #5

Located this 30 day of August, 1970.

Note

*The small type on blank lines is merely a guide for the locator and is no part of this notice.

†DIAGRAM OF CLAIM—The location (discovery point) and corner monuments should be designated on the accompanying diagram to make the Record of claim more perfect.

A mining claim must not exceed 1500 feet in length along the vein or lode, by 600 feet in width, 300 feet on each side of center of vein at surface.

No location of a mining claim can be made until the discovery of the vein or lode within the limits of the ground claimed.

The claim must be distinctly marked on the ground, so its boundaries can be readily traced.

A severe penalty is provided by law for removing or defacing the stakes or monuments of a mining claim.

Claims located on Sunday or holidays are legal.

All valuable mineral deposits in lands of the Government are locatable by citizens of the United States only, and those who have declared their intentions to become such.

This location notice must be posted on the discovery monument and a copy of this notice must be filed for record with the County Recorder of the county in which the claim is located within thirty days after the date of posting.

† DIAGRAM OF CLAIM.

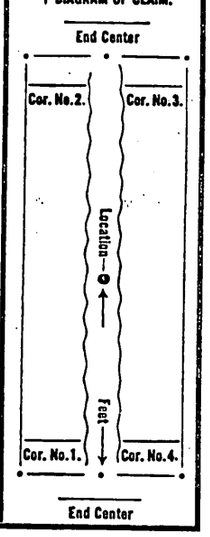

NAMES OF LOCATORS

~~Moriah Mining & Exploration Co.~~

filed by Roy Cassity

NO. 87

RECORDED AT REQUEST OF:

Roy Cassity

DATE Sept 14, 1970 TIME 8:40 a.m.

BOOK 79 OF REC. PAGE 480 FEE $2.00

LaVay Martin

RECORDER OF MILLARD COUNTY, UTAH

By ..... Deputy

BLANK NO. 23— © GEM PRINTING — Salt Lake City, Utah — HU 4-6021

EXHIBIT 2i

NOTICE OF LOCATION

NOTICE IS HEREBY GIVEN, that the undersigned located and now claim Fifteen Hundred (1500) feet in length along this vein or lode containing valuable minerals, together with Three Hundred (300) feet in width on each side of the middle of said vein at the surface, and all veins, lodes, mineral and surface ground within the lines of this claim, the general course of said vein or lode running 750 feet ~~Westerly~~ and 750 feet Easterly from the discovery monument on which this claim is posted. This claim is in the unknown Mining District, Millard County, State of Utah situated Adjoining Moriah #4 on Westerly end boundary, Moriah #5 on Northerly boundary Moriah #9 on Easterly boundary and Moriah #7 on Southerly boundary.

and is marked on the ground as follows:

Beginning 750 feet Westerly of the discovery monument, at the ~~West~~ SOUTH end center monument, and running thence Northerly 300 feet to Northwest corner monument No. 1; thence Easterly 1500 feet to Northeast corner monument No. 2; thence ~~Southerly~~ SOUTHERLY 300 feet and parallel to the West SOUTH end line to the East END end center monument; thence Southerly 300 feet and parallel to said end line to Southeast corner monument No. 3; thence Westerly 1500 feet to Southwest corner monument No. 4; thence Northerly 300 feet to place of beginning; including all dips, spurs, angles and variations

CONGER RANGE

The above described mining claim is named

Moriah #6

Located this 30 day of August, 19 70.

Note

*The small type on blank lines is merely a guide for the locator and is no part of this notice.

†DIAGRAM OF CLAIM—The location (discovery point) and corner monuments should be designated on the accompanying diagram to make the Record of claim more perfect.

A mining claim must not exceed 1500 feet in length along the vein or lode, by 600 feet in width, 300 feet on each side of center of vein at surface.

No location of a mining claim can be made until the discovery of the vein or lode within the limits of the ground claimed.

The claim must be distinctly marked on the ground, so its boundaries can be readily traced.

A severe penalty is provided by law for removing or defacing the stakes or monuments of a mining claim.

Claims located on Sunday or holidays are legal.

All valuable mineral deposits in lands of the Government are locatable by citizens of the United States only, and those who have declared their intentions to become such.

This location notice must be posted on the discovery monument and a copy of this notice must be filed for record with the County Recorder of the county in which the claim is located within thirty days after the date of posting.

† DIAGRAM OF CLAIM.

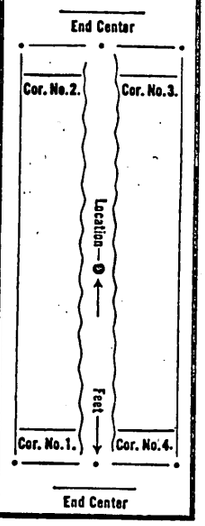

NAMES OF LOCATORS

~~Moriah Mining & Exploration Co.~~

filed by Roy Cassity

NO. 88

RECORDED AT REQUEST OF: Roy Cassity

DATE Sept 14, 1970 TIME 8:42 am

BOOK 29 OF REC. PAGE 481 FEE $2.00

LaVoy Martin

RECORDER OF MILLARD COUNTY, UTAH

By ..... Deputy

481

BLANK NO. 23— © GEM PRINTING — Salt Lake City, Utah — HU 4-6021

482.

EXHIBIT 2

NOTICE OF LOCATION

NOTICE IS HEREBY GIVEN, that the undersigned located and now claim Fifteen Hundred (1500) feet in length along this vein or lode containing valuable minerals, together with Three Hundred (300) feet in width on each side of the middle of said vein at the surface, and all veins, lodes, mineral and surface ground within the lines of this claim, the general course of said vein or lode running 750 750 feet Westerly NORTHERLY and 750 750 feet Easterly SOUTHERLY from the discovery monument on which this claim is posted. This claim is in the unknown Mining District, Millard County, State of Utah situated adjoining Moriah #6 on Northerly side and Moriah #10 on Easterly end.

and is marked on the ground as follows:

Beginning 750 750 feet Westerly SOUTH of the discovery monument, at the West SOUTH end center monument, and running thence Northerly 300 feet to North-west corner monument No. 1; thence Easterly 1500 feet to North-East corner monument No. 2; thence Southerly SOUTHERLY 300 feet and parallel to the West SOUTH end line to the East NORTH end center monument; thence Southerly 300 feet and parallel to said end line to South-East corner monument No. 3; thence Westerly 1500 feet to South-West corner monument No. 4; thence Northwesly 300 feet to place of beginning; including all dips, spurs, angles and variations

CONGER RANGE

The above described mining claim is named

Moriah #7

Located this 30 day of August, 1970.

Note

*The small type on blank lines is merely a guide for the locator and is no part of this notice.

†DIAGRAM OF CLAIM—The location (discovery point) and corner monuments should be designated on the accompanying diagram to make the Record of claim more perfect.

A mining claim must not exceed 1500 feet in length along the vein or lode, by 600 feet in width, 300 feet on each side of center of vein at surface.

No location of a mining claim can be made until the discovery of the vein or lode within the limits of the ground claimed.

The claim must be distinctly marked on the ground, so its boundaries can be readily traced.

A severe penalty is provided by law for removing or defacing the stakes or monuments of a mining claim.

Claims located on Sunday or holidays are legal.

All valuable mineral deposits in lands of the Government are locatable by citizens of the United States only, and those who have declared their intentions to become such.

This location notice must be posted on the discovery monument and a copy of this notice must be filed for record with the County Recorder of the county in which the claim is located within thirty days after the date of posting.

† DIAGRAM OF CLAIM.

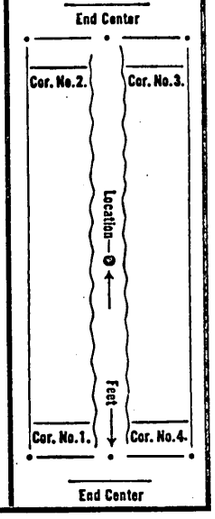

NAMES OF LOCATORS

Moriah Mining & Exploration Co.

filed by Roy Cassity

NO. 89

RECORDED AT REQUEST OF:

Roy Cassity

DATE Sept 14, 1970 TIME 8:44 a.m.

BOOK 79 OF REC. PAGE 482 FEE $2.00

LeRoy Martin

RECORDER OF MILLARD COUNTY, UTAH

By ..... Deputy

BLANK NO. 23— © GEM PRINTING — Salt Lake City, Utah — HU 4-6021

EXHIBIT 2k

NOTICE OF LOCATION

NOTICE IS HEREBY GIVEN, that the undersigned located and now claim Fifteen Hundred (1500) feet in length along this vein or lode containing valuable minerals, together with Three Hundred (300) feet in width on each side of the middle of said vein at the surface, and all veins, lodes, mineral and surface ground within the lines of this claim, the general course of said vein or lode running 750 750 feet Westerly NORTHERLY and 750 750 feet Easterly SOUTHERLY from the discovery monument on which this claim is posted. This claim is in the unknown Mining District, Millard County, State of Utah situated Adjoining Moriah #5 on Westerly boundary Moriah #II on Easterly end boundary and Moriah #9 on Southerly boundary.

and is marked on the ground as follows:

Beginning 750 feet Westerly of the discovery monument, at the West SOUTH end center monument, and running thence Northwesterly 300 feet to North West corner monument No. 1; thence Easterly 1500 feet to Northeast corner monument No. 2; thence Southeasterly 300 feet and parallel to the West SOUTH end line to the East NORTH end center monument; thence Southeasterly 300 feet and parallel to said end line to South East corner monument No. 3; thence Westerly 1500 feet to South West corner monument No. 4; thence Northwesterly 300 feet to place of beginning; including all dips, spurs, angles and variations

CONGER RANGE

The above described mining claim is named

Moriah #8

Located this 30 day of August, 1970.

Note

*The small type on blank lines is merely a guide for the locator and is no part of this notice.

†DIAGRAM OF CLAIM—The location (discovery point) and corner monuments should be designated on the accompanying diagram to make the Record of claim more perfect.

A mining claim must not exceed 1500 feet in length along the vein or lode, by 600 feet in width, 300 feet on each side of center of vein at surface.

No location of a mining claim can be made until the discovery of the vein or lode within the limits of the ground claimed.

The claim must be distinctly marked on the ground, so its boundaries can be readily traced.

A severe penalty is provided by law for removing or defacing the stakes or monuments of a mining claim.

Claims located on Sunday or holidays are legal.

All valuable mineral deposits in lands of the Government are locatable by citizens of the United States only, and those who have declared their intentions to become such.

This location notice must be posted on the discovery monument and a copy of this notice must be filed for record with the County Recorder of the county in which the claim is located within thirty days after the date of posting.

† DIAGRAM OF CLAIM.

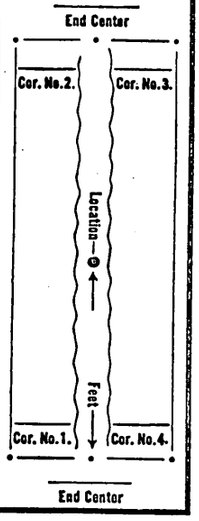

NAMES OF LOCATORS

Moriah Mining & Exploration Co.

filed by Roy Cassity

90

NO.

RECORDED AT REQUEST OF:

Roy Cassity

DATE Sept 14, 1970 TIME 8:46 am

BOOK 29 OF REC. PAGE 482 FEE $2.00

LaRoy Martin

RECORDER OF MILLARD COUNTY, UTAH

By ..... Deputy

BLANK NO. 23— © GEM PRINTING — Salt Lake City, Utah — HU 4-6021

484

EXHIBIT 21

NOTICE OF LOCATION

NOTICE IS HEREBY GIVEN, that the undersigned located and now claim Fifteen Hundred (1500) feet in length along this vein or lode containing valuable minerals, together with Three Hundred (300) feet in width on each side of the middle of said vein at the surface, and all veins, lodes, mineral and surface ground within the lines of this claim, the general course of said vein or lode running 750 750 feet ~~Westerly~~ NORTHERLY and 750 750 feet ~~Easterly~~ SOUTHERLY from the discovery monument on which this claim is posted. This claim is in the unknown Mining District, Millard County, State of Utah situated ~~Adjoining Moriah #6 on Westerly end, Moriah #8 on Northerly boundary Moriah #12 on Easterly end boundary, Moriah #10 on Southerly boundary.~~

and is marked on the ground as follows:

Beginning 750 750 feet ~~Westerly~~ of the discovery monument, at the ~~West~~ SOUTH end center monument, and running thence ~~Northerly~~ 300 feet to ~~North West~~ corner monument No. 1; thence ~~Easterly~~ 1500 feet to ~~North East~~ corner monument No. 2; thence ~~Southerly~~ 300 feet and parallel to the ~~West~~ SOUTH end line to the ~~East~~ NORTH end center monument; thence ~~Southerly~~ 300 feet and parallel to said end line to ~~East~~ N. E. corner monument No. 3; thence ~~Westerly~~ 1500 feet to ~~South West~~ corner monument No. 4; thence ~~Northerly~~ 300 feet to place of beginning; including all dips, spurs, angles and variations

CONGER RANGE

The above described mining claim is named

Moriah #9

Located this 30 day of August, 19 70.

Note

*The small type on blank lines is merely a guide for the locator and is no part of this notice.

†DIAGRAM OF CLAIM—The location (discovery point) and corner monuments should be designated on the accompanying diagram to make the Record of claim more perfect.

A mining claim must not exceed 1500 feet in length along the vein or lode, by 600 feet in width, 300 feet on each side of center of vein at surface.

No location of a mining claim can be made until the discovery of the vein or lode within the limits of the ground claimed.

The claim must be distinctly marked on the ground, so its boundaries can be readily traced.

A severe penalty is provided by law for removing or defacing the stakes or monuments of a mining claim.

Claims located on Sunday or holidays are legal.

All valuable mineral deposits in lands of the Government are locatable by citizens of the United States only, and those who have declared their intentions to become such.

This location notice must be posted on the discovery monument and a copy of this notice must be filed for record with the County Recorder of the county in which the claim is located within thirty days after the date of posting.

† DIAGRAM OF CLAIM.

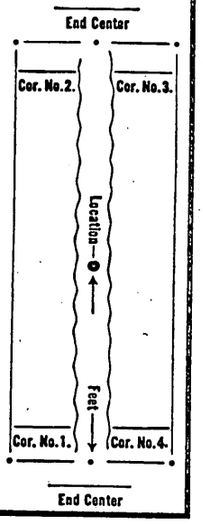

NAMES OF LOCATORS

~~Moriah Mining & Exploration Co.~~

filed by Roy Cassity

NO. 91

RECORDED AT REQUEST OF: Roy Cassity

DATE Sept 14, 1970 TIME 8:48 am

BOOK 79 OF REC. PAGE 484 FEE $2.00

LaVoy Martin

RECORDER OF MILLARD COUNTY, UTAH

By ....., Deputy

BLANK NO. 23— © GEM PRINTING — Salt Lake City, Utah — HU 4-6021

EXHIBIT 2m

NOTICE OF LOCATION

NOTICE IS HEREBY GIVEN, that the undersigned located and now claim Fifteen Hundred (1500) feet in length along this vein or lode containing valuable minerals, together with Three Hundred (300) feet in width on each side of the middle of said vein at the surface, and all veins, lodes, mineral and surface ground within the lines of this claim, the general course of said vein or lode running 750 750 feet Westerly NORTHERLY and 750 750 feet Easterly SOUTHERLY from the discovery monument on which this claim is posted. This claim is in the unknown Mining District, Millard County, State of Utah situated Adjoining Moriah #7 on Westerly end, Moriah #9 on Northerly boundary and Moriah #13 on Westerly end boundary.

and is marked on the ground as follows:

Beginning 750 feet Westerly of the discovery monument, at the West SOUTH end center monument, and running thence Northerly 300 feet to North West corner monument No. 1; thence Easterly 1500 feet to North East corner monument No. 2; thence Southerly 300 feet and parallel to the West SOUTH end line to the East NORTH end center monument; thence Southerly 300 feet and parallel to said end line to South East corner monument No. 3; thence Westerly 1500 feet to South West corner monument No. 4; thence Northerly 300 feet to place of beginning; including all dips, spurs, angles and variations

CONGER RANGE

The above described mining claim is named

Moriah #10

Located this 30 day of August, 1970.

Note

*The small type on blank lines is merely a guide for the locator and is no part of this notice.

†DIAGRAM OF CLAIM—The location (discovery point) and corner monuments should be designated on the accompanying diagram to make the Record of claim more perfect.

A mining claim must not exceed 1500 feet in length along the vein or lode, by 600 feet in width, 300 feet on each side of center of vein at surface.

No location of a mining claim can be made until the discovery of the vein or lode within the limits of the ground claimed.

The claim must be distinctly marked on the ground, so its boundaries can be readily traced.

A severe penalty is provided by law for removing or defacing the stakes or monuments of a mining claim.

Claims located on Sunday or holidays are legal.

All valuable mineral deposits in lands of the Government are locatable by citizens of the United States only, and those who have declared their intentions to become such.

This location notice must be posted on the discovery monument and a copy of this notice must be filed for record with the County Recorder of the county in which the claim is located within thirty days after the date of posting.

† DIAGRAM OF CLAIM.

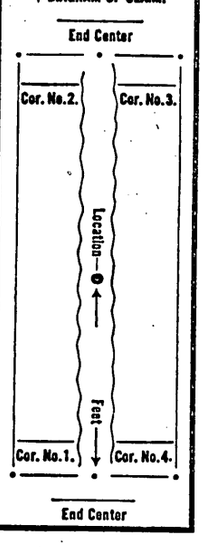

NAMES OF LOCATORS

Moriah Mining & Exploration Co.

filing by Roy Cassity

NO. 92

RECORDED AT REQUEST OF: Roy Cassity

DATE Sept 14, 1970 TIME 8:50 am

BOOK 22 OF REC. PAGE 485 FEE $2.00

LaVoy Martin

RECORDER OF MILLARD COUNTY, UTAH

By ..... Deputy

BLANK NO. 23— © GEM PRINTING — Salt Lake City, Utah — HU 4-6021

EXHIBIT 2n

NOTICE OF LOCATION

NOTICE IS HEREBY GIVEN, that the undersigned located and now claim Fifteen Hundred (1500) feet in length along this vein or lode containing valuable minerals, together with Three Hundred (300) feet in width on each side of the middle of said vein at the surface, and all veins, lodes, mineral and surface ground within the lines of this claim, the general course of said vein or lode running 750 750 feet Westerly NORTHERLY and 750 750 feet Easterly SOUTHERLY from the discovery monument on which this claim is posted. This claim is in the unknown Mining District, Millard County, State of Utah situated Adjoining Moriah #8 on Westerly and boundary, Moriah #14 and Yerba #17 on Easterly end and Moriah #12 on Southerly boundary.

and is marked on the ground as follows:

Beginning 750 feet Westerly of the discovery monument, at the West SOUTH end center monument, and running thence Northerly 300 feet to North West corner monument No. 1; thence Easterly 1500 feet to North East corner monument No. 2; thence Southerly 300 feet and parallel to the West SOUTH end line to the East NORTH end center monument; thence Southerly 300 feet and parallel to said end line to South East corner monument No. 3; thence Westerly 1500 feet to South West corner monument No. 4; thence Northerly 300 feet to place of beginning; including all dips, spurs, angles and variations

CONGER RANGE

The above described mining claim is named

Moriah #11

Located this 30 day of August, 1970.

Note

*The small type on blank lines is merely a guide for the locator and is no part of this notice.

†DIAGRAM OF CLAIM—The location (discovery point) and corner monuments should be designated on the accompanying diagram to make the Record of claim more perfect.

A mining claim must not exceed 1500 feet in length along the vein or lode, by 600 feet in width, 300 feet on each side of center of vein at surface.

No location of a mining claim can be made until the discovery of the vein or lode within the limits of the ground claimed.

The claim must be distinctly marked on the ground, so its boundaries can be readily traced.

A severe penalty is provided by law for removing or defacing the stakes or monuments of a mining claim.

Claims located on Sunday or holidays are legal.

All valuable mineral deposits in lands of the Government are locatable by citizens of the United States only, and those who have declared their intentions to become such.

This location notice must be posted on the discovery monument and a copy of this notice must be filed for record with the County Recorder of the county in which the claim is located within thirty days after the date of posting.

† DIAGRAM OF CLAIM.

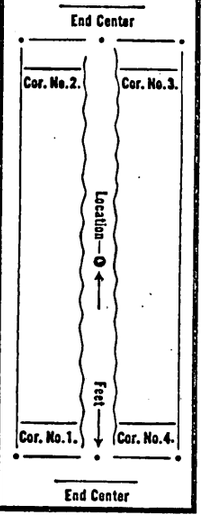

NAMES OF LOCATORS

Moriah Mining & Exploration Co.

filed by Roy Cassity

NO. 93

RECORDED AT REQUEST OF: Roy Cassity

DATE Sept 14, 1970 TIME 8:52 a.m.

BOOK 75 OF REC. PAGE 486 FEE $2.00

LaVoy Martin

RECORDER OF MILLARD COUNTY, UTAH

By ..... Deputy

BLANK NO. 23— © GEM PRINTING — Salt Lake City, Utah — HU 4-6021

EXHIBIT 2o

NOTICE OF LOCATION

NOTICE IS HEREBY GIVEN, that the undersigned located and now claim Fifteen Hundred (1500) feet in length along this vein or lode containing valuable minerals, together with Three Hundred (300) feet in width on each side of the middle of said vein at the surface, and all veins, lodes, mineral and surface ground within the lines of this claim, the general course of said vein or lode running 750 feet Westerly and 750 feet Easterly from the discovery monument on which this claim is posted. This claim is in the unknown Mining District, Millard County, State of Utah situated Adjoining Moriah #9 on Westerly end boundary, Moriah #II on Northerly boundary, Yerba #I7 on Easterly boundary and Moriah #I3 on Southerly boundary.

and is marked on the ground as follows:

Beginning 750 feet Westerly of the discovery monument, at the West end center monument, and running thence Northerly 300 feet to North West corner monument No. 1; thence Easterly 1500 feet to North East corner monument No. 2; thence Southerly 300 feet and parallel to the West end line to the East end center monument; thence Southerly 300 feet and parallel to said end line to South East corner monument No. 3; thence Westerly 1500 feet to South West corner monument No. 4; thence Northerly 300 feet to place of beginning; including all dips, spurs, angles and variations

CONGER RANGE

The above described mining claim is named

Moriah #I2

Located this 30 day of August, 1970.

Note

*The small type on blank lines is merely a guide for the locator and is no part of this notice.

†DIAGRAM OF CLAIM—The location (discovery point) and corner monuments should be designated on the accompanying diagram to make the Record of claim more perfect.

A mining claim must not exceed 1500 feet in length along the vein or lode, by 600 feet in width, 300 feet on each side of center of vein at surface.

No location of a mining claim can be made until the discovery of the vein or lode within the limits of the ground claimed.

The claim must be distinctly marked on the ground, so its boundaries can be readily traced.

A severe penalty is provided by law for removing or defacing the stakes or monuments of a mining claim.

Claims located on Sunday or holidays are legal.

All valuable mineral deposits in lands of the Government are locatable by citizens of the United States only, and those who have declared their intentions to become such.

This location notice must be posted on the discovery monument and a copy of this notice must be filed for record with the County Recorder of the county in which the claim is located within thirty days after the date of posting.

† DIAGRAM OF CLAIM.

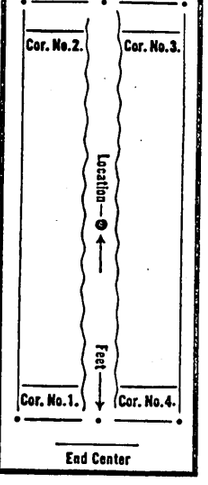

NAMES OF LOCATORS

Moriah Mining & Exploration Co.

filed by Roy Cassity

NO. 94

RECORDED AT REQUEST OF: Roy Cassity

DATE Sept 14, 1970 TIME 8:54 a.m.

BOOK 73 OF REC. PAGE 487 FEE $2.00

LaVoy Martin

RECORDER OF MILLARD COUNTY, UTAH

By ..... Deputy

BLANK NO. 23— © GEM PRINTING — Salt Lake City, Utah — HU 4-6021

EXHIBIT 2p

NOTICE OF LOCATION

NOTICE IS HEREBY GIVEN, that the undersigned located and now claim Fifteen Hundred (1500) feet in length along this vein or lode containing valuable minerals, together with Three Hundred (300) feet in width on each side of the middle of said vein at the surface, and all veins, lodes, mineral and surface ground within the lines of this claim, the general course of said vein or lode running 750 750 feet Westerly Northerly and 750 750 feet Easterly Northerly from the discovery monument on which this claim is posted. This claim is in the unknown Mining District, Millard County, State of Utah situated Adjoining Moriah #10 on westerly boundary, Moriah #12 on Northerly boundary and Yerba #17 and Yerba #16 on Easterly end boundary.

and is marked on the ground as follows:

Beginning 750 feet Westerly of the discovery monument, at the West South end center monument, and running thence Northerly 300 feet to Northwest corner monument No. 1; thence Easterly 1500 feet to Northeast corner monument No. 2; thence Southerly 300 feet and parallel to the West South end line to the East North end center monument; thence Southerly 300 feet and parallel to said end line to South East corner monument No. 3; thence West South 1500 feet to South West corner monument No. 4; thence Northerly 300 feet to place of beginning; including all dips, spurs, angles and variations

CONGER RANGE

The above described mining claim is named

Moriah #13

Located this 30 day of August, 19 70.

Note

*The small type on blank lines is merely a guide for the locator and is no part of this notice.

†DIAGRAM OF CLAIM—The location (discovery point) and corner monuments should be designated on the accompanying diagram to make the Record of claim more perfect.

A mining claim must not exceed 1500 feet in length along the vein or lode, by 600 feet in width, 300 feet on each side of center of vein at surface.

No location of a mining claim can be made until the discovery of the vein or lode within the limits of the ground claimed.

The claim must be distinctly marked on the ground, so its boundaries can be readily traced.

A severe penalty is provided by law for removing or defacing the stakes or monuments of a mining claim.

Claims located on Sunday or holidays are legal.

All valuable mineral deposits in lands of the Government are locatable by citizens of the United States only, and those who have declared their intentions to become such.

This location notice must be posted on the discovery monument and a copy of this notice must be filed for record with the County Recorder of the county in which the claim is located within thirty days after the date of posting.

† DIAGRAM OF CLAIM.

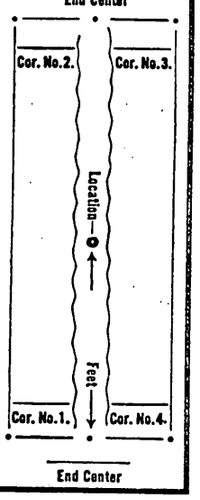

NAMES OF LOCATORS

Moriah Mining & Exploration Co.

filed by Roy Cassity

NO. 95

RECORDED AT REQUEST OF: Roy Cassity

DATE Sept 14, 1970 TIME 8:56 am

BOOK 79 OF REC. PAGE 488 FEE $2.00

LaVoy Morton

RECORDER OF MILLARD COUNTY, UTAH

By ..... Deputy

BLANK NO. 23— © GEM PRINTING — Salt Lake City, Utah — NU 4-6021

EXHIBIT 2q

NOTICE OF LOCATION

NOTICE IS HEREBY GIVEN, that the undersigned located and now claim Fifteen Hundred (1500) feet in length along this vein or lode containing valuable minerals, together with Three Hundred (300) feet in width on each side of the middle of said vein at the surface, and all veins, lodes, mineral and surface ground within the lines of this claim, the general course of said vein or lode running 750 feet Northerly and 750 feet Southerly from the discovery monument on which this claim is posted. This claim is in the unknown Mining District, Millard County, State of Utah situated Adjoining Yerba #I7 and Yerba #I7 on Westerly side, Moriah #II on Northerly end, Moriah #I6 on Easterly boundary and Moriah #I5 on Southerly boundary.

and is marked on the ground as follows:

Beginning 750 feet Southerly of the discovery monument, at the Southerly end center monument, and running thence Westerly 300 feet to Southwest corner monument No. 1; thence Northerly 1500 feet to Northwest corner monument No. 2; thence Easterly 300 feet and parallel to the Southerly end line to the Northerly end center monument; thence Easterly 300 feet and parallel to said end line to Northeast corner monument No. 3; thence Southerly 1500 feet to Southeast corner monument No. 4; thence Westerly 300 feet to place of beginning; including all dips, spurs, angles and variations

CONGER RANGE

The above described mining claim is named

Moriah #I4

Located this 30 day of August, 19 70.

Note

*The small type on blank lines is merely a guide for the locator and is no part of this notice.

†DIAGRAM OF CLAIM—The location (discovery point) and corner monuments should be designated on the accompanying diagram to make the Record of claim more perfect.

A mining claim must not exceed 1500 feet in length along the vein or lode, by 600 feet in width, 300 feet on each side of center of vein at surface.

No location of a mining claim can be made until the discovery of the vein or lode within the limits of the ground claimed.

The claim must be distinctly marked on the ground, so its boundaries can be readily traced.

A severe penalty is provided by law for removing or defacing the stakes or monuments of a mining claim.

Claims located on Sunday or holidays are legal.

All valuable mineral deposits in lands of the Government are locatable by citizens of the United States only, and those who have declared their intentions to become such.

This location notice must be posted on the discovery monument and a copy of this notice must be filed for record with the County Recorder of the county in which the claim is located within thirty days after the date of posting.

† DIAGRAM OF CLAIM.

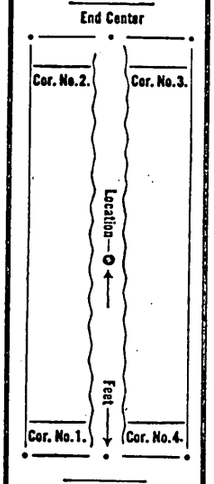

NAMES OF LOCATORS

Moriah Mining & Exploration Co.

filed by Roy Cassity

NO. 96

RECORDED AT REQUEST OF: Roy Cassity

DATE Sept 14, 1970 TIME 8:58 a.m.

BOOK 72 OF REC. PAGE 489 FEE $2.00

LaVoy Martin

RECORDER OF MILLARD COUNTY, UTAH

By ..... Deputy

BLANK NO. 23— © GEM PRINTING — Salt Lake City, Utah — HU 4-6021

EXHIBIT 2r

NOTICE OF LOCATION

NOTICE IS HEREBY GIVEN, that the undersigned located and now claim Fifteen Hundred (1500) feet in length along this vein or lode containing valuable minerals, together with Three Hundred (300) feet in width on each side of the middle of said vein at the surface, and all veins, lodes, mineral and surface ground within the lines of this claim, the general course of said vein or lode running 750 feet Northerly and 750 feet Southerly from the discovery monument on which this claim is posted. This claim is in the unknown Mining District, Millard County, State of Utah situated Adjoining on the West by Yerba #8 and #13 and Moriah #14 on the Northerly end.

and is marked on the ground as follows:

Beginning 750 feet Southerly of the discovery monument, at the Southerly end center monument, and running thence Westerly 300 feet to Southwest corner monument No. 1; thence Northerly 1500 feet to Northwest corner monument No. 2; thence Easterly 300 feet and parallel to the Southerly end line to the Northerly end center monument; thence Easterly 300 feet and parallel to said end line to Northeast corner monument No. 3; thence Southerly 1500 feet to Southeast corner monument No. 4; thence Westerly 300 feet to place of beginning; including all dips, spurs, angles and variations

CONGER RANGE

The above described mining claim is named Moriah #15

Located this 30 day of August, 19 70.

Note

*The small type on blank lines is merely a guide for the locator and is no part of this notice.

†DIAGRAM OF CLAIM—The location (discovery point) and corner monuments should be designated on the accompanying diagram to make the Record of claim more perfect.

A mining claim must not exceed 1500 feet in length along the vein or lode, by 600 feet in width, 300 feet on each side of center of vein at surface.

No location of a mining claim can be made until the discovery of the vein or lode within the limits of the ground claimed.

The claim must be distinctly marked on the ground, so its boundaries can be readily traced.

A severe penalty is provided by law for removing or defacing the stakes or monuments of a mining claim.

Claims located on Sunday or holidays are legal.

All valuable mineral deposits in lands of the Government are locatable by citizens of the United States only, and those who have declared their intentions to become such.

This location notice must be posted on the discovery monument and a copy of this notice must be filed for record with the County Recorder of the county in which the claim is located within thirty days after the date of posting.

† DIAGRAM OF CLAIM.

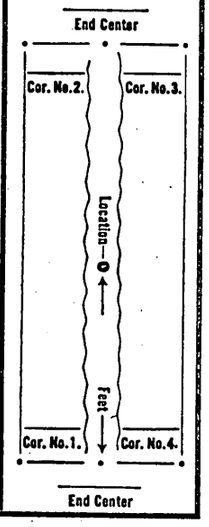

NAMES OF LOCATORS

Moriah Mining & Exploration Co.

filed by Roy Cassity

NO. 97

RECORDED AT REQUEST OF: Roy Cassity

DATE Sept. 14, 1970 TIME 9:00 am

BOOK 72 OF REC. PAGE 490 FEE $2.00

LaVoy Martin

RECORDER OF MILLARD COUNTY, UTAH

By ..... ,Deputy

BLANK NO. 23— © GEM PRINTING — Salt Lake City, Utah — HU 4-6021

EXHIBIT 2s

NOTICE OF LOCATION

NOTICE IS HEREBY GIVEN, that the undersigned located and now claim Fifteen Hundred (1500) feet in length along this vein or lode containing valuable minerals, together with Three Hundred (300) feet in width on each side of the middle of said vein at the surface, and all veins, lodes, mineral and surface ground within the lines of this claim, the general course of said vein or lode running 750 750 feet Northerly NORTHERLY and 750 750 feet Southerly SOUTHERLY from the discovery monument on which this claim is posted. This claim is in the unknown Mining District, Millard County, State of Utah situated Adjoining Moriah #I4 on Westerly boundary, Moriah #I8 on Easterly boundary ~~and Moriah #I7 on Southerly end boundary.~~

and is marked on the ground as follows:

Beginning 750 750 feet ~~Southerly~~ of the discovery monument, at the ~~Southerly~~ end center monument, and running thence ~~Westerly~~ 300 feet to ~~Southwest~~ corner monument No. 1; thence ~~Northerly~~ 1500 feet to Northwest corner monument No. 2; thence ~~Easterly~~ EASTERLY 300 feet and parallel to the ~~Southerly~~ SOUTHERLY end line to the ~~Northerly~~ end center monument; thence ~~Easterly~~ 300 feet and parallel to said end line to ~~Northeast~~ corner monument No. 3; thence ~~Southerly~~ 1500 feet to Southeast corner monument No. 4; thence ~~Westerly~~ 300 feet to place of beginning; including all dips, spurs, angles and variations

CONGER RANGE

The above described mining claim is named Moriah #I6

Located this 30 day of August, 19 70.

Note

*The small type on blank lines is merely a guide for the locator and is no part of this notice.

†DIAGRAM OF CLAIM—The location (discovery point) and corner monuments should be designated on the accompanying diagram to make the Record of claim more perfect.

A mining claim must not exceed 1500 feet in length along the vein or lode, by 600 feet in width, 300 feet on each side of center of vein at surface.

No location of a mining claim can be made until the discovery of the vein or lode within the limits of the ground claimed.

The claim must be distinctly marked on the ground, so its boundaries can be readily traced.

A severe penalty is provided by law for removing or defacing the stakes or monuments of a mining claim.

Claims located on Sunday or holidays are legal.

All valuable mineral deposits in lands of the Government are locatable by citizens of the United States only, and those who have declared their intentions to become such.

This location notice must be posted on the discovery monument and a copy of this notice must be filed for record with the County Recorder of the county in which the claim is located within thirty days after the date of posting.

† DIAGRAM OF CLAIM.

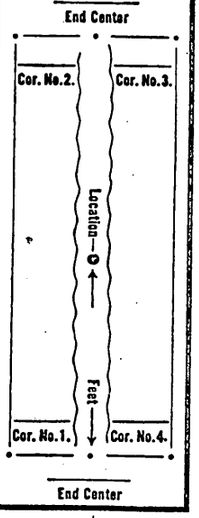

NAMES OF LOCATORS

~~Moriah Mining & Exploration Co.~~

filed by Roy Cassity

NO. 98
RECORDED AT REQUEST OF: Roy Cassity
DATE Sept 14, 1970 TIME 9:02 am
BOOK 22 OF REC. PAGE 491 FEE $2.00
Sidney Martin
RECORDER OF MILLARD COUNTY, UTAH
By ..... ,Deputy

BLANK NO. 23— © GEM PRINTING — Salt Lake City, Utah — HU 4-6021

EXHIBIT 2u

NOTICE OF LOCATION

NOTICE IS HEREBY GIVEN, that the undersigned located and now claim Fifteen Hundred (1500) feet in length along this vein or lode containing valuable minerals, together with Three Hundred (300) feet in width on each side of the middle of said vein at the surface, and all veins, lodes, mineral and surface ground within the lines of this claim, the general course of said vein or lode running 750 feet Northerly and 750 feet Southerly from the discovery monument on which this claim is posted. This claim is in the unknown Mining District, Millard County, State of Utah situated Adjoining Moriah #I6 on Westerly boundary, Moriah #20 on Easterly side and Moriah #I9 on Southerly end boundary.

and is marked on the ground as follows:

Beginning 750 feet Southerly of the discovery monument, at the Southerly end center monument, and running thence Westerly 300 feet to Southwest corner monument No. 1; thence Northerly 1500 feet to Northwest corner monument No. 2; thence Easterly 300 feet and parallel to the Southerly end line to the Northerly end center monument; thence Easterly 300 feet and parallel to said end line to Northeast corner monument No. 3; thence Southerly 1500 feet to Southeast corner monument No. 4; thence Westerly 300 feet to place of beginning; including all dips, spurs, angles and variations

CONGER RANGE

The above described mining claim is named

Moriah #I8

Located this 30 day of August, 19 70.

Note

*The small type on blank lines is merely a guide for the locator and is no part of this notice.

†DIAGRAM OF CLAIM—The location (discovery point) and corner monuments should be designated on the accompanying diagram to make the Record of claim more perfect.

A mining claim must not exceed 1500 feet in length along the vein or lode, by 600 feet in width, 300 feet on each side of center of vein at surface.

No location of a mining claim can be made until the discovery of the vein or lode within the limits of the ground claimed.

The claim must be distinctly marked on the ground, so its boundaries can be readily traced.

A severe penalty is provided by law for removing or defacing the stakes or monuments of a mining claim.

Claims located on Sunday or holidays are legal.

All valuable mineral deposits in lands of the Government are locatable by citizens of the United States only, and those who have declared their intentions to become such.

This location notice must be posted on the discovery monument and a copy of this notice must be filed for record with the County Recorder of the county in which the claim is located within thirty days after the date of posting.

† DIAGRAM OF CLAIM.

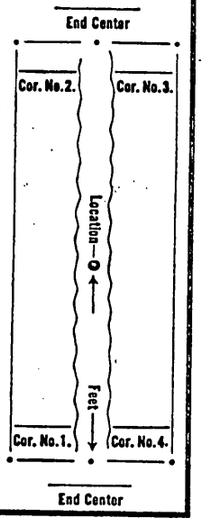

NAMES OF LOCATORS

Moriah Mining & Exploration Co.

filed by Roy Cassity

NO. 100

RECORDED AT REQUEST OF: Roy Cassity

DATE Sept 14, 1970 TIME 9:06 am

BOOK 22 OF REC. PAGE 493 FEE $2.00

LaVoy Martin

RECORDER OF MILLARD COUNTY, UTAH

By ..... Deputy

BLANK NO. 23— © GEM PRINTING — Salt Lake City, Utah — HU 4-6021

EXHIBIT 2

NOTICE OF LOCATION

NOTICE IS HEREBY GIVEN, that the undersigned located and now claim Fifteen Hundred (1500) feet in length along this vein or lode containing valuable minerals, together with Three Hundred (300) feet in width on each side of the middle of said vein at the surface, and all veins, lodes, mineral and surface ground within the lines of this claim, the general course of said vein or lode running 750 feet Northerly and 750 feet Southerly from the discovery monument on which this claim is posted. This claim is in the unknown Mining District, Millard County, State of Utah situated Adjoining Moriah #I5 on Westerly boundary, Moriah #I6 on Northerly end boundary and Moriah #I9 on Easterly boundary

and is marked on the ground as follows:

Beginning 750 feet Southerly of the discovery monument, at the Southerly end center monument, and running thence Westerly 300 feet to Southwest corner monument No. 1; thence Northerly 1500 feet to Northwest corner monument No. 2; thence Easterly 300 feet and parallel to the Southerly end line to the Northerly end center monument; thence Easterly 300 feet and parallel to said end line to Northeast corner monument No. 3; thence Southerly 1500 feet to Southeast corner monument No. 4; thence Westerly 300 feet to place of beginning; including all dips, spurs, angles and variations

CONGER RANGE

The above described mining claim is named

Moriah #I7

Located this 30 day of August, 19 70.

Note

*The small type on blank lines is merely a guide for the locator and is no part of this notice.

†DIAGRAM OF CLAIM—The location (discovery point) and corner monuments should be designated on the accompanying diagram to make the Record of claim more perfect.

A mining claim must not exceed 1500 feet in length along the vein or lode, by 600 feet in width, 300 feet on each side of center of vein at surface.

No location of a mining claim can be made until the discovery of the vein or lode within the limits of the ground claimed.

The claim must be distinctly marked on the ground, so its boundaries can be readily traced.

A severe penalty is provided by law for removing or defacing the stakes or monuments of a mining claim.

Claims located on Sunday or holidays are legal.

All valuable mineral deposits in lands of the Government are locatable by citizens of the United States only, and those who have declared their intentions to become such.

This location notice must be posted on the discovery monument and a copy of this notice must be filed for record with the County Recorder of the county in which the claim is located within thirty days after the date of posting.

† DIAGRAM OF CLAIM.

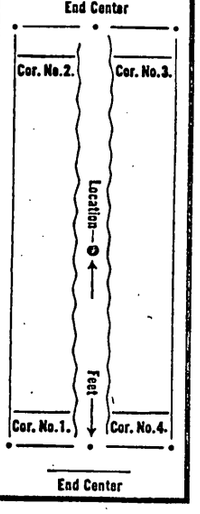

NAMES OF LOCATORS

Moriah Mining & Exploration Co.

filed by Roy Cassity

NO. 99

RECORDED AT REQUEST OF: Roy Cassity

DATE Sept 14, 1970 TIME 9:04 a.m.

BOOK 79 OF REC. PAGE 492 FEE $2.00

LaVoy Martin

RECORDER OF MILLARD COUNTY, UTAH

By ....., Deputy

BLANK NO. 23— © GEM PRINTING — Salt Lake City, Utah — HU 4-6021

EXHIBIT 2x

NOTICE OF LOCATION

NOTICE IS HEREBY GIVEN, that the undersigned located and now claim Fifteen Hundred (1500) feet in length along this vein or lode containing valuable minerals, together with Three Hundred (300) feet in width on each side of the middle of said vein at the surface, and all veins, lodes, mineral and surface ground within the lines of this claim, the general course of said vein or lode running 750 feet Westerly and 750 feet Easterly from the discovery monument on which this claim is posted. This claim is in the unknown Mining District, Millard County, State of Utah situated Adjoining Moriah #19 on Easterly end boundary, Moriah #20 on the Northerly boundary and Moriah #23 on the Easterly end boundary.

and is marked on the ground as follows:

Beginning 750 feet Westerly of the discovery monument, at the Westerly end center monument, and running thence Northerly 300 feet to Northwest corner monument No. 1; thence Easterly 1500 feet to Northeast corner monument No. 2; thence Southerly 300 feet and parallel to the Westerly end line to the Easterly end center monument; thence Southerly 300 feet and parallel to said end line to Northeast corner monument No. 3; thence Westerly 1500 feet to Easterly corner monument No. 4; thence Northerly 300 feet to place of beginning; including all dips, spurs, angles and variations

CONGER RANGE

The above described mining claim is named

Moriah #21

Located this 30 day of August, 1970.

Note

*The small type on blank lines is merely a guide for the locator and is no part of this notice.

†DIAGRAM OF CLAIM—The location (discovery point) and corner monuments should be designated on the accompanying diagram to make the Record of claim more perfect.

A mining claim must not exceed 1500 feet in length along the vein or lode, by 600 feet in width, 300 feet on each side of center of vein at surface.

No location of a mining claim can be made until the discovery of the vein or lode within the limits of the ground claimed.

The claim must be distinctly marked on the ground, so its boundaries can be readily traced.

A severe penalty is provided by law for removing or defacing the stakes or monuments of a mining claim.

Claims located on Sunday or holidays are legal.

All valuable mineral deposits in lands of the Government are locatable by citizens of the United States only, and those who have declared their intentions to become such.

This location notice must be posted on the discovery monument and a copy of this notice must be filed for record with the County Recorder of the county in which the claim is located within thirty days after the date of posting.

† DIAGRAM OF CLAIM.

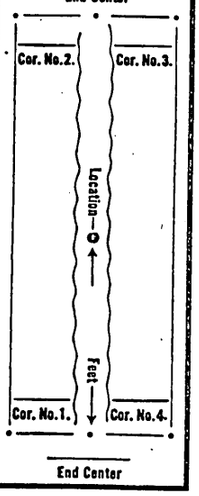

NAMES OF LOCATORS

Moriah Mining & Exploration Co.

filed by Roy Cassity

NO. 103

RECORDED AT REQUEST OF: Roy Cassity

DATE Sept 14, 1970 TIME 9:12 a.m.

BOOK 22 OF REC. PAGE 496 FEE $2.00

Gilroy Martin

RECORDER OF MILLARD COUNTY, UTAH

By ..... Deputy

BLANK NO. 23— © GEM PRINTING — Salt Lake City, Utah — NU 4-6021

EXHIBIT 2v

NOTICE OF LOCATION

NOTICE IS HEREBY GIVEN, that the undersigned located and now claim Fifteen Hundred (1500) feet in length along this vein or lode containing valuable minerals, together with Three Hundred (300) feet in width on each side of the middle of said vein at the surface, and all veins, lodes, mineral and surface ground within the lines of this claim, the general course of said vein or lode running 750 feet Northerly and 750 feet Southerly from the discovery monument on which this claim is posted. This claim is in the unknown Mining District, Millard County, State of Utah situated ~~Adjoining Moriah #I7 on Westerly boundary, Moriah #I8 on Northerly end boundary and Moriah #2I on Easterly boundary.~~

and is marked on the ground as follows:

Beginning 750 feet Southerly of the discovery monument, at the Southerly end center monument, and running thence Westerly 300 feet to Southwest corner monument No. 1; thence Northerly 1500 feet to Northwest corner monument No. 2; thence Easterly 300 feet and parallel to the Southerly end line to the Northerly end center monument; thence Easterly 300 feet and parallel to said end line to Northeast corner monument No. 3; thence Southerly 1500 feet to Southeast corner monument No. 4; thence Westerly 300 feet to place of beginning; including all dips, spurs, angles and variations

CONGER RANGE

The above described mining claim is named

Moriah #I9

Located this 30 day of August, 1970.

Note

*The small type on blank lines is merely a guide for the locator and is no part of this notice.

†DIAGRAM OF CLAIM—The location (discovery point) and corner monuments should be designated on the accompanying diagram to make the Record of claim more perfect.

A mining claim must not exceed 1500 feet in length along the vein or lode, by 600 feet in width, 300 feet on each side of center of vein at surface.

No location of a mining claim can be made until the discovery of the vein or lode within the limits of the ground claimed.

The claim must be distinctly marked on the ground, so its boundaries can be readily traced.

A severe penalty is provided by law for removing or defacing the stakes or monuments of a mining claim.

Claims located on Sunday or holidays are legal.

All valuable mineral deposits in lands of the Government are locatable by citizens of the United States only, and those who have declared their intentions to become such.

This location notice must be posted on the discovery monument and a copy of this notice must be filed for record with the County Recorder of the county in which the claim is located within thirty days after the date of posting.

† DIAGRAM OF CLAIM.

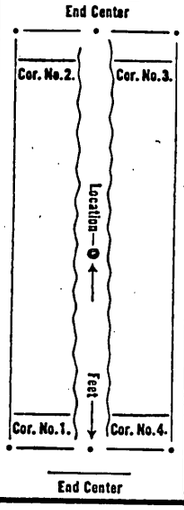

NAMES OF LOCATORS

Moriah Mining & Exploration Co.

filed by Roy Cassity

NO. 101

RECORDED AT REQUEST OF: Roy Cassity

DATE Sept 14, 1970 TIME 9:08 a.m.

BOOK 77 OF REC. PAGE 494 FEE $2.00

LaVoy Martin

RECORDER OF MILLARD COUNTY, UTAH

By ..... Deputy

BLANK NO. 23— © GEM PRINTING — Salt Lake City, Utah — HU 4-6021

EXHIBIT 2w

NOTICE OF LOCATION

NOTICE IS HEREBY GIVEN, that the undersigned located and now claim Fifteen Hundred (1500) feet in length along this vein or lode containing valuable minerals, together with Three Hundred (300) feet in width on each side of the middle of said vein at the surface, and all veins, lodes, mineral and surface ground within the lines of this claim, the general course of said vein or lode running 750 feet ~~Westerly~~ NORTHERLY and 750 feet ~~Easterly~~ SOUTHERLY from the discovery monument on which this claim is posted. This claim is in the unknown Mining District, ~~Millard~~ County, State of Utah situated Adjoining Moriah #18 on Westerly end boundary, Moriah #22 on Easterly end and ~~Moriah #21 on Southerly boundary.~~

and is marked on the ground as follows:

Beginning 750° feet ~~Westerly~~ SOUTH of the discovery monument, at the ~~Westerly~~ SOUTH end center monument, and running thence ~~Northerly~~ 300 feet to ~~Northwest~~ corner monument No. 1; thence ~~Easterly~~ 1500 feet to Northeast corner monument No. 2; thence ~~Southerly~~ 300 feet and parallel to the ~~Westerly~~ end line to the ~~Easterly~~ end center monument; thence ~~Southerly~~ 300 feet and parallel to said end line to Northeast corner monument No. 3; thence ~~Westerly~~ 1500 feet to Southwest corner monument No. 4; thence ~~Northerly~~ 300 feet to place of beginning; including all dips, spurs, angles and variations

CONGER RANGE

The above described mining claim is named

Moriah #20

Located this 30 day of August, 1970.

Note

*The small type on blank lines is merely a guide for the locator and is no part of this notice.

†DIAGRAM OF CLAIM—The location (discovery point) and corner monuments should be designated on the accompanying diagram to make the Record of claim more perfect.

A mining claim must not exceed 1500 feet in length along the vein or lode, by 600 feet in width, 300 feet on each side of center of vein at surface.

No location of a mining claim can be made until the discovery of the vein or lode within the limits of the ground claimed.

The claim must be distinctly marked on the ground, so its boundaries can be readily traced.

A severe penalty is provided by law for removing or defacing the stakes or monuments of a mining claim.

Claims located on Sunday or holidays are legal.

All valuable mineral deposits in lands of the Government are locatable by citizens of the United States only, and those who have declared their intentions to become such.

This location notice must be posted on the discovery monument and a copy of this notice must be filed for record with the County Recorder of the county in which the claim is located within thirty days after the date of posting.

† DIAGRAM OF CLAIM.

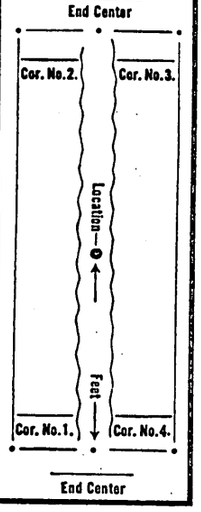

NAMES OF LOCATORS

Moriah Mining & Exploration Co.

filed by Roy Cassity

NO. 102

RECORDED AT REQUEST OF:

Roy Cassity

DATE Sept 14, 1970 TIME 9:10 a.m.

BOOK 29 OF REC. PAGE 495 FEE $2.00

Zathoy Martin

RECORDER OF MILLARD COUNTY, UTAH

By ....., Deputy

BLANK NO. 23— © GEM PRINTING — Salt Lake City, Utah — HU 4-6021

EXHIBIT 2y

NOTICE OF LOCATION

NOTICE IS HEREBY GIVEN, that the undersigned located and now claim Fifteen Hundred (1500) feet in length along this vein or lode containing valuable minerals, together with Three Hundred (300) feet in width on each side of the middle of said vein at the surface, and all veins, lodes, mineral and surface ground within the lines of this claim, the general course of said vein or lode running 750 feet ~~Westerly~~ NORTHERLY and 750 feet ~~Easterly~~ from the discovery monument on which this claim is posted. This claim is in the unknown Mining District, Millard County, State of Utah situated ~~Adjoing Moriah #20 on Westerly end boundary, and Moriah #23 on the Southerly boundary.~~

and is marked on the ground as follows:

Beginning 750 feet Westerly of the discovery monument, at the ~~Westerly~~ SOUTH end center monument, and running thence Northerly 300 feet to Northwest corner monument No. 1; thence Southerly 1500 feet to Northeast corner monument No. 2; thence Southerly 300 feet and parallel to the ~~Westerly~~ end line to the ~~Easterly~~ end center monument; thence Southerly 300 feet and parallel to said end line to Northeast corner monument No. 3; thence Westerly 1500 feet to Southwest corner monument No. 4; thence Northerly 300 feet to place of beginning; including all dips, spurs, angles and variations

CONGER RANGE

The above described mining claim is named Moriah #22

Located this 30 day of August, 1970.

Note

*The small type on blank lines is merely a guide for the locator and is no part of this notice.

†DIAGRAM OF CLAIM—The location (discovery point) and corner monuments should be designated on the accompanying diagram to make the Record of claim more perfect.

A mining claim must not exceed 1500 feet in length along the vein or lode, by 600 feet in width, 300 feet on each side of center of vein at surface.

No location of a mining claim can be made until the discovery of the vein or lode within the limits of the ground claimed.

The claim must be distinctly marked on the ground, so its boundaries can be readily traced.

A severe penalty is provided by law for removing or defacing the stakes or monuments of a mining claim.

Claims located on Sunday or holidays are legal.

All valuable mineral deposits in lands of the Government are locatable by citizens of the United States only, and those who have declared their intentions to become such.

This location notice must be posted on the discovery monument and a copy of this notice must be filed for record with the County Recorder of the county in which the claim is located within thirty days after the date of posting.

† DIAGRAM OF CLAIM.

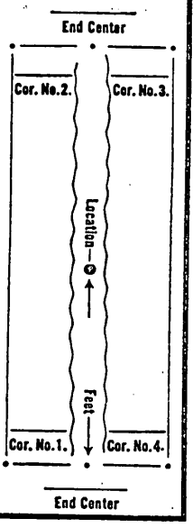

NAMES OF LOCATORS

~~Moriah Mining & Exploration Co.~~

filed by Roy Cassity

NO. 104

RECORDED AT REQUEST OF: Roy Cassity

DATE Sept 14, 1970 TIME 9:14 a.m.

BOOK 72 OF REC. PAGE 497 FEE $2.00

LaVoy Martin

RECORDER OF MILLARD COUNTY, UTAH

By ....., Deputy

BLANK NO. 23— © GEM PRINTING — Salt Lake City, Utah — HU 4-6021

EXHIBIT 2z

NOTICE OF LOCATION

NOTICE IS HEREBY GIVEN, that the undersigned located and now claim Fifteen Hundred (1500) feet in length along this vein or lode containing valuable minerals, together with Three Hundred (300) feet in width on each side of the middle of said vein at the surface, and all veins, lodes, mineral and surface ground within the lines of this claim, the general course of said vein or lode running 750 750 feet Westerly and 750 750 feet Easterly from the discovery monument on which this claim is posted. This claim is in the unknown Mining District, Millard County, State of Utah situated Adjoining Moriah #21 on Westerly end boundary and Moriah #22 on Northerly boundary.

and is marked on the ground as follows:

Beginning 750 750 feet Westerly of the discovery monument, at the Westerly end center monument, and running thence Northerly 300 feet to Northwest corner monument No. 1; thence Easterly 1500 feet to Northeast corner monument No. 2; thence Southerly 300 feet and parallel to the Westerly end line to the Easterly end center monument; thence Southerly 300 feet and parallel to said end line to Northeast corner monument No. 3; thence Westerly 1500 feet to Southwest corner monument No. 4; thence Northerly 300 feet to place of beginning; including all dips, spurs, angles and variations

CONGER RANGE

The above described mining claim is named Moriah #23

Located this 30 day of August, 19 70.

Note

*The small type on blank lines is merely a guide for the locator and is no part of this notice.

†DIAGRAM OF CLAIM—The location (discovery point) and corner monuments should be designated on the accompanying diagram to make the Record of claim more perfect.

A mining claim must not exceed 1500 feet in length along the vein or lode, by 600 feet in width, 300 feet on each side of center of vein at surface.

No location of a mining claim can be made until the discovery of the vein or lode within the limits of the ground claimed.

The claim must be distinctly marked on the ground, so its boundaries can be readily traced.

A severe penalty is provided by law for removing or defacing the stakes or monuments of a mining claim.

Claims located on Sunday or holidays are legal.

All valuable mineral deposits in lands of the Government are locatable by citizens of the United States only, and those who have declared their intentions to become such.

This location notice must be posted on the discovery monument and a copy of this notice must be filed for record with the County Recorder of the county in which the claim is located within thirty days after the date of posting.

† DIAGRAM OF CLAIM.

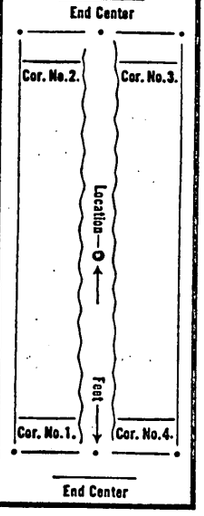

NAMES OF LOCATORS

~~Moriah Mining & Exploration Co.~~

filed by Roy Cassity

NO. 105

RECORDED AT REQUEST OF: Roy Cassity

DATE Sept 14, 1970 TIME 9:16 a.m.

BOOK 29 OF REC. PAGE 498 FEE $2.00

LaVoy Martin

RECORDER OF MILLARD COUNTY, UTAH

By ..... Deputy

BLANK NO. 23— © GEM PRINTING — Salt Lake City, Utah — HU 4-6021

FORM 107 50M 5-69

EXHIBIT 3b

INTERNATIONAL SMELTING AND REFINING COMPANY

TOOELE PLANT

Roy Cassity Crude Hand Samples

DATE May 11 1970

NAME		% Cu	% Pb	OZS. Ag	OZS. Au	% INSOL.	% Fe	% S	% CaO	% Zn	% As	% Sb	% Bi	% Cd
7881	0573	Tr	Tr	6.96	.04					.2				
7882	0574	Tr	82.4	7.20	.01					Tr		.05		

CHEMIST

5 B9 .05 EXHIBIT 3c 0.101 0.152

P. M. CRISMON

CRISMON & NICHOLS

ASSAYERS AND CHEMISTS

229-231 SOUTH WEST TEMPLE STREET

PHONE 363-7417 P. O. BOX 1708

SALT LAKE CITY, UTAH 84110

REPORT OF ASSAY

R & S Hofheins June 10, 1970

WE HAVE ASSAYED YOUR three SAMPLES AND FIND them TO CONTAIN AS FOLLOWS:

DESCRIPTION	NO.	Per-cent Antimony				
	1	0.101				
	2	0.152				
	4	0.152				
	#3	0.303				
	#5	0.404				

REMARKS:

CHARGES $ 18.00

14853056

CRISMON & NICHOLS

BY

EXHIBIT 3d

ROGERS RESEARCH & ANALYSIS, INC.

551 NORTH 1100 EAST
BOUNTIFUL, UTAH 84010
Phone: 295-4402

INVOICE NO.

INVOICE DATE July 14, 1970

SOLD TO Mr. Robert Hothines

SHIPPED TO

OUR ORDER NO.	YOUR ORDER NO.	SALESMAN	TERMS	SHIPPED VIA	PPD. OR COLL.

QUANTITY	DESCRIPTION	PRICE	AMOUNT
62770-1	Customers I.D.:		
	Antimony .4 %; Arsenic .3 %; Barium .4 %; Bismuth Trace; Chromium Trace; Cobalt Trace; Copper Trace; Gold Trace; Iron 5.3 %; Lead .2 %; Manganese .1 %; Molybdenum Trace; Rubidium .2 %; Silver .4 oz/ton		
	Strontium .8 %; Tin Trace; Titanium .5 %; Tungsten Trace; Vanadium Trace; Zinc .2 %; Zirconium .1 %		
			$17.00

PRINTED BY GRAYARC CO., INC., BROOKLYN, N. Y. 11238

EXHIBIT 3e

P. M. CRISMON

CRISMON & NICHOLS

ASSAYERS AND CHEMISTS

229-231 SOUTH WEST TEMPLE STREET

PHONE 363-7417

P. O. BOX 1708

SALT LAKE CITY, UTAH 84110

REPORT OF ASSAY

Roy Cassity

August 6, 1970

WE HAVE ASSAYED YOUR two SAMPLES AND FIND them TO CONTAIN AS FOLLOWS:

DESCRIPTION	NO.	Per-cent Antimony				
# 5 Hole		0.32				
#6 Hole		0.32				

REMARKS:

CHARGES $ 12.00

CRISMON & NICHOLS

BY P. M. Crismon

EXHIBIT 3f

ROGERS RESEARCH & ANALYSIS CO.

X-ray Spectrographic & Diffraction Specialists

1009 WEST 5TH SOUTH PHONE 295-4402

WEST BOUNTIFUL, UTAH 84087

October 5, 1970

Moriah Mining Exploration Co.

Salt Lake City, Utah

The following is a report of observation as a result of a preliminary survey trip made on behalf of Moriah Mining Exploration Co. The area is a portion of the Conger Range located approximately 10 miles east of the Utah Nevada border and one to three miles north of U.S. Highway 50 and 6 in Millard County, Utah. The total size of this property which should be considered is approximately three by five miles. The property presently under consideration is one mile by two miles. It lies approximately north-easterly by south-westerly in direction.

Land Structure and Preliminary Assay Results:

This property lies in a highly altered structure in the Eli and heavier limestone formations. It is believed by the undersigned that this alteration is due to hot magma or igneous intrusive, which broke the limestone at various fractures in the crust of the earth thereby tipping it at an angle to the surface. Thus, we have flows both very large and extremely small in the cracks and crevices of this alteration. This also shows the fact that we can find some very high mineralization near the surface of the earth and then a complete break off of mineralization. When this type of situation occurs it is sometimes advisable to cross-drift

ROGERS RESEARCH & ANALYSIS CO.
X-ray Spectrographic & Diffraction Specialists
1009 WEST 5TH SOUTH PHONE 295-4402
WEST BOUNTIFUL, UTAH 84087

or cut these flows laterally or perpendicularly to these ridges of magma flow channels. Thus exposing more than core drilling would. We know that at one time hot magma flow did exist because of the puncturing of silicates or hard geods through the surface of the limestone. This silicate and quartz which now make up these geods once were an altered structure over the magma flow. Usually magma flows are sulfide ores except in cases of extreme oxidation and that is when the structure has been eroded in a very extreme manner. We can see further evidence of intrusive or magma flow in the fact that a lot of these ridges tend to want to break in the crest of their rounding. The overall structure is what I choose to call an altered or semi-cross fault. A normal cross fault makes a 90 to 135 degree cross with the surface of the earth and all four components are visually in tact. However, with our structure here, one of the main faults does not show because it was not raised on the original magma flow, since it shows no tipping of the structure. The tipping on our semi-cross faults is most extreme at the middle or origin of the fault. Thus this tipping becomes less and less as we progress toward the outer extremities of the fault. Preliminary assays have indicated several different types of sulphide minerals. The ones that seems to prevail most consistently are low quantities of antimony and silver (around .05% to 40 for antimony and up to 2 and 7 oz/ton in silver. The undersigned assayed one sample from an

ROGERS RESEARCH & ANALYSIS CO.

X-ray Spectrographic & Diffraction Specialists

1009 WEST 5TH SOUTH PHONE 295-4402

WEST BOUNTIFUL, UTAH 84087

unknown spot on the property which had been dug out and moved from its origin showing 12% antimony. However, with this type of altered surface structure of this property it might be extremely difficult to locate where this sample was obtained. The considered possible tonnage of the ore which could be taken from this property (if drilling and cross-drilling proves) it could be in excess of 500,000 to a million tons. The value of this ore must be determined by a cross drilling, cross drifting and drilling and exploration program. If this property should prove to be commercial quality, water may prove to be a problem. Wells may be drilled in this area or the ore could be shipped to a smelter elsewhere. Costs would determine method. It is the considered opinion of the undersigned that this property should be further explored for overall commercial value.

Clair W. Rogers

Clair W. Rogers, M.S.

EXHIBIT 3g

NATIONAL LEAD COMPANY

TEXAS MINING & SMELTING DIVISION

J. C. ARCHIBALD Jr.
Manager

P. O. BOX 550
LAREDO, TEXAS 78040

512 722-2480
512 722-3221

June 16, 1970

Air Mail

Mr. Roy Cassitty
777 E. 4500 So.
Murray, Utah 84107

Dear Mr. Cassitty:

This will acknowledge receipt of your antimony ore sample.

Your ore assayed as follows:

Sample No.	Description	% Sb	Pb	As	S
1	Mixed sulphide oxide Sb ore	28.6	.01	.03	3.7

I am enclosing a copy of our current smelter schedule. Your ore is approximately worth $23.40 per short ton unit or $670.00 per ton of ore delivered at our Laredo smelter. These prices will be subject to change after July 1, 1970 but firm in June.

Thank you for thinking of National Lead Co.

Very truly yours,

C. N. Hornedo

C. N. Hornedo,
Assistant Manager

CNH:eg

cc Mr. J. C. Archibald, Jr.

enc.

Texas Mining and Smelting Division of
National Lead Company
P. O. Box 559
Laredo, Texas

INDICATED VALUE OF ANTIMONY ORES AND CONCENTRATES RECEIVED SMELTER EFFECTIVE UNTIL JUNE 30, 1970

Credits

Pay for 80% of the antimony content, with a minimum deduction from the settlement assay of eight (8) units, at the lowest of the two following schedules based on quotations in the METALS WEEK for the two-week period following date of delivery at the Texas Mining & Smelting Division's smelter at Laredo as follows:

Pricing Schedule 1) Lowest New York price for 99.5% imported antimony duty paid less 5.00 cents per pound of antimony paid for

Pricing Schedule 2) Price at Laredo for RMM brand antimony in bulk less 5.00 cents per pound of antimony paid for.

Delivery

Freight and delivery charges for the ores or concentrates delivered to the Texas Mining and Smelting Division's plant at Laredo, Texas, shall be for the account of the shipper.

Charges

The basic treatment charge based on a 60% or over settlement assay shall be $39 per short ton. The treatment charge will be increased $1 per short ton for each unit less than 60% in the settlement assay of the shipment up to a maximum of $59 per short ton. For example, the treatment charge, each short ton, for a 50% settlement assay will be $49, and for a 40% or lower assay, it will be $59 per ton. Fine ore, concentrates, or flue dust will incur an additional $8 treatment charge. Ore shipped in bags will incur an additional charge of $1.25 per ton.

Impurities

The ores or concentrates to be acceptable must have less than 0.20% arsenic, and less than 0.10% of any of the following: lead, zinc, copper, and selenium. For ores carrying more than those impurities, special arrangements must be made.

Penalities

Prices on ores containing less than 60% antimony shall be reduced by 8 cents per unit of antimony contained for each one per cent of sulfide sulfur in the ore which exceeds 2%.

Advance Samples

Shipment to smelter shall not be authorized until representative samples have been received and pro-forma liquidation returned.

June 23, 1969

AMS-Form 7
(2/63)

OFFICIAL FILE COPY

Date	Surname	Code
3/9/71	Emerick	120E
		120
3/9	cal	220

March 9, 1971

Memorandum

To: The File

From: Chief, Office of Minerals Exploration

Subject: OME-6832 (Antimony-Silver)
Moriah Mining and Exploration Company
Urba and Moriah Property
Millard County, Utah

The Applicant has not replied to our letter of February 2, 1971. Accordingly, the subject docket is transferred to the inactive file and the application considered as having been withdrawn.

Harold Kirkemo

Harold Kirkemo

cc: Director's Reading File
Mineral Resources
OME docket
OME Reading File
OME Region III
WLEmerick

WLEmerick/gla 3-9-71

OFFICIAL FILE COPY

2/2/71 Emerick 120

120

FEB 2 1971

AIRMAIL

Moriah Mining and Exploration Company 130
777 East 4500 South
Murray, Utah 84107

2/2/71 cc 220

Re: OME-6832 (Antimony-Silver) 120M
Moriah Mining and Exploration Company
Urba and Moriah Property
Millard County, Utah

Gentlemen:

On December 3, 1970, we requested that you advise us regarding the suggested withdrawal of your application pending the completion of more preliminary work on your part.

We cannot hold an application open indefinitely, therefore, if we do not receive a reply from you within thirty days from the date of this letter we shall consider it as having been withdrawn.

Sincerely yours,

Harold Kirkemo

Harold Kirkemo
Chief, Office of
Minerals Exploration

cc: Director's Reading File
Mineral Resources File
OME Docket
OME Reading File
OME Region III
Mr. Emerick

WLEmerick/bsl 2/2/71

MME Form 7
(2/63)

OFFICIAL FILE COPY

Date	Surname	Code
12/3/70	Fuerich	120E
12/3	cae	220
		120M
Company		

AIRMAIL

DEC 3 1970

Moriah Mining and Exploration Company
777 East 4500 South
Murray, Utah 84107

Re: OME-6832 (Antimony-Silver)
Moriah Mining and Exploration
Urba and Moriah Property
Millard County, Utah

Gentlemen:

Our review of your application for financial assistance to explore the the above property indicates that most of the proposed work is more in the nature of prospecting than exploring for ore and, therefore, does not qualify under the OME program. Accordingly, we suggest that you withdraw the application.

The OME program is limited to the exploration of specific geologic targets in specific areas, and excludes participation in work required to locate these targets and to obtain the necessary supporting geologic, sample and assay evidence. Such information must be obtained by the Applicant at his own expense prior to the submittal of an application. The proposed exploration work and estimate of costs must be described in detail. Costs for any work to be performed by an independent contractor should be accompanied by bids from three companies if possible. The proposed exploration--drifting, crosscutting, drilling--should be posted on maps or sketches indicating the geologic structures that are the specific targets of the exploration. The location and length of samples should be shown on the map or sketch.

We note that you propose to furnish your share of contract costs partly by cash, partly, by loan or lease of equipment to the corporation, and partly by personal services. Under an OME contract, the use of an Operator's equipment is an allowable cost to the extent of 1/60th of the fair market value or book value, whichever is less, for each month actually used on a project. No depreciation is allowed for equipment not needed for the project. We find that allowance for this type of contribution usually is not sufficient in itself to cover the Operator's share of the cost. The Operator's share of the cost of an exploration project may be contributed entirely in cash, or partly in cash and partly through depreciation of necessary equipment owned by the Operator and used on the project. The Government pays its share of the costs at the end of each month after a voucher for the costs incurred has been submitted and approved. As it usually takes two or three weeks to

process a voucher, an Applicant should have sufficient funds on hand to pay for all costs of the project for the first two or three months. No allowances are made for salaries or pay other than for one supervisor and a part-time consultant, who may be either a geologist or a mining engineer.

Should a detailed prospecting and sampling program by you outline more specific targets than your application shows now, we shall be pleased to consider a new proposal. You may reopen the application at a later date by referring to this OME docket number and furnishing the information pertinent to a new proposal. This information should include new letters to and from two banks dated within 90 days of filing the new material, updated land status if necessary, a clear statement of the plan and method of exploration proposed, and a detailed estimate of costs.

Please advise us regarding the suggested withdrawal of your application.

Sincerely yours,

W. L. Emerick

W. L. Emerick
Assistant Chief
Office of Minerals Exploration

Copy to: Romney & Nelson
Attorneys and Counselors at Law
404 Kearns Building
Salt Lake City, Utah 84101

cc: Director's Reading File
Mineral Resources
OME Docket
OME Reading File
OME Region III
Mr. Emerick

WLEmerick/gla 12-3-70

November 27, 1970

Moriah Mining and Exploration Company
777 East 4500 South
Murray, Utah 84107

Subject: OME - 6832

Gentlemen:

Your application for exploration assistance, dated November 13, 1970, submitted to our office at Washington, D. C., has been assigned Docket No. OME-6832.

Please identify all future correspondence relating to your application by this docket number.

Sincerely yours,

William Emerick
Acting Chief, Office of
Minerals Exploration

Copy to Region III with
all attachments except
explanation of exhibits